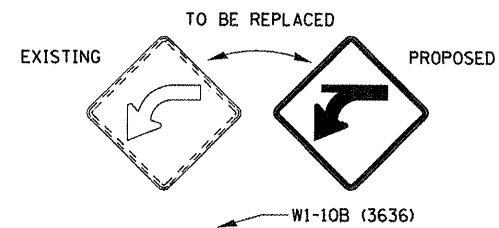


CURVE #1

SIGN LOCATION #7



CO. RD. 1800 N

MT. AUBURN

W1-8 (1824)
TWO EACH

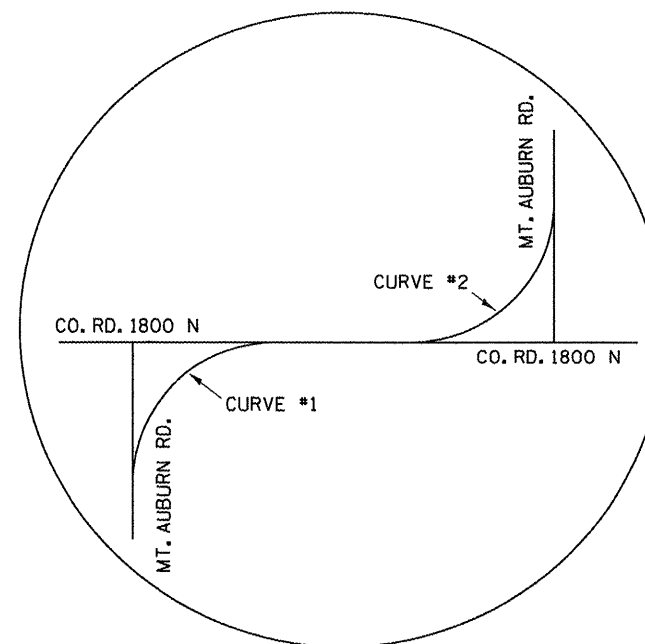
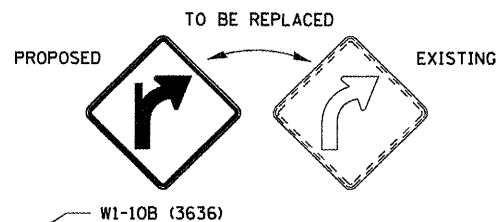
W1-8 (1824)
TWO EACH

MT. AUBURN ROAD

W1-8 (1824)
TWO EACH

100'
(TYPICAL)

TAYLORVILLE



FILE NAME =	USER NAME = laughtnrl	DESIGNED -	REVISED -
or\pwork\pndot\laughtnrl\02240387\06	ZE07-sht-sign-location-details.dgn	DRAWN -	REVISED -
	PLDT SCALE = 100.0000' / in.	CHECKED -	REVISED -
	PLOT DATE = Dec-16-2010 09:47:39AM	DATE -	REVISED -

**STATE OF ILLINOIS
DEPARTMENT OF TRANSPORTATION**

D6 GUARDRAIL END REPL SIGN LOCATION & DETAIL SHEETS			
SCALE:	SHEET NO. OF	SHEETS	STA. TO STA.

F.A.P. RTE. VAR.	SECTION	COUNTY	TOTAL SHEETS	SHEET NO.
	**		27	24
CONTRACT NO. 72E07				