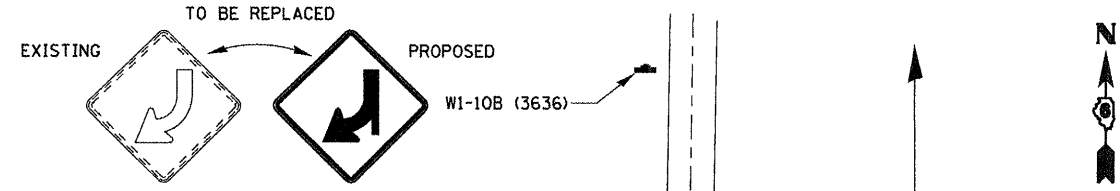
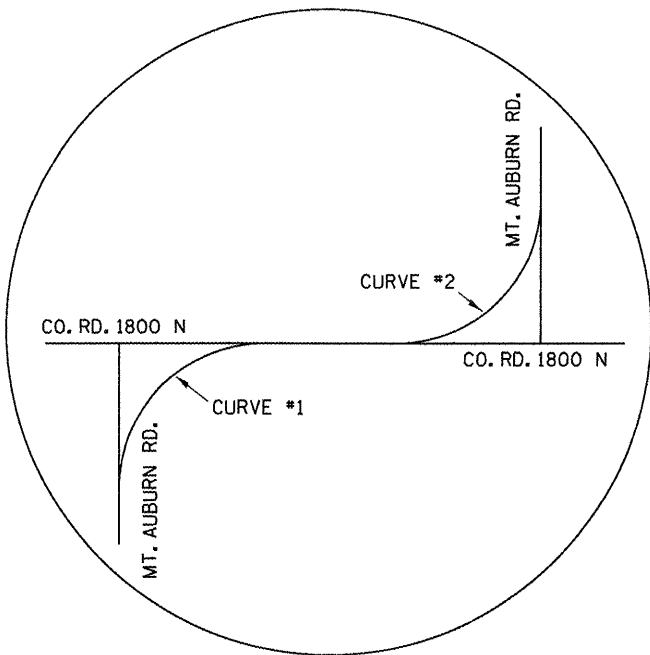
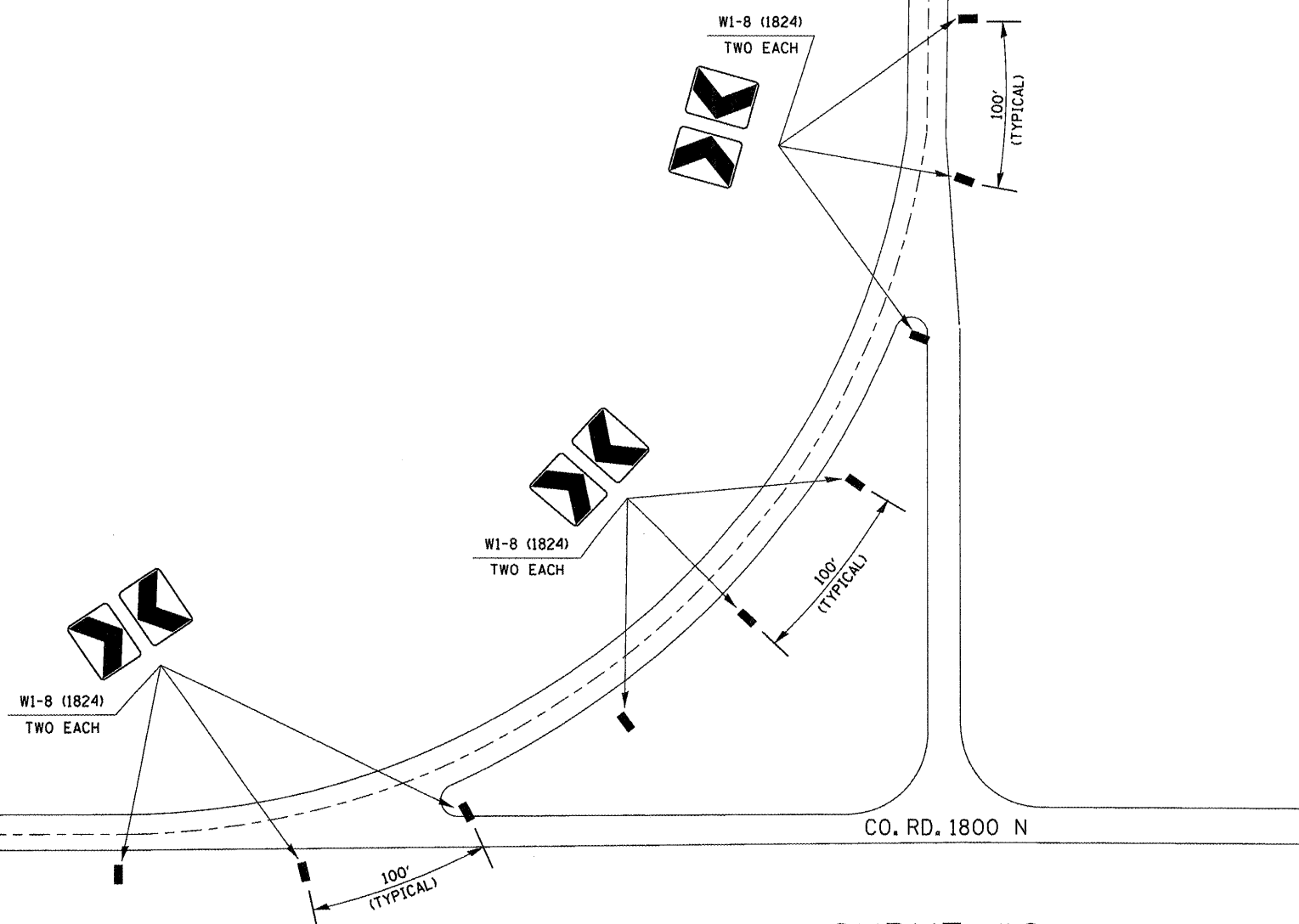
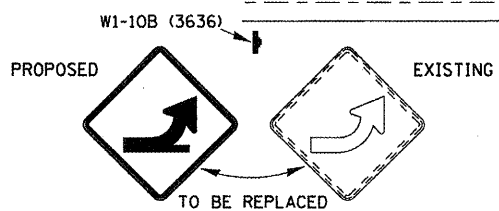


SIGN LOCATION #8



TAYLORVILLE ←

↑ MT. AUBURN



CURVE #2

STATE OF ILLINOIS
DEPARTMENT OF TRANSPORTATION

D6 GUARDRAIL END REPL
SIGN LOCATION & DETAIL SHEETS

FILE NAME =	USER NAME = laughlinc1	DESIGNED -	REVISED -
c:\pwork\pwork\laughlinc1\d0240307\06	22E07-shit-sign-location-details.dgn	DRAWN -	REVISED -
	PLOT SCALE = 100.0000' / in.	CHECKED -	REVISED -
	PLOT DATE = Dec-16-2010 09:47:43AM	DATE -	REVISED -

SCALE:	SHEET NO. OF SHEETS	STA. TO STA.	F.A.P. RTE. VAR.	SECTION	COUNTY	TOTAL SHEETS	SHEET NO.
				**	*	27	25
						CONTRACT NO. 72E07	
						ILLINOIS FED. AID PROJECT	