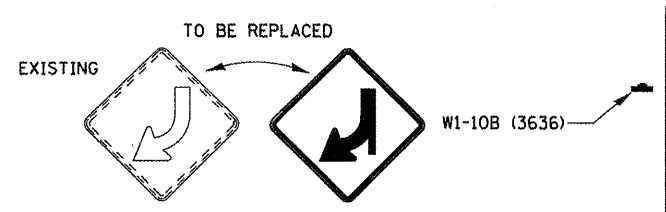
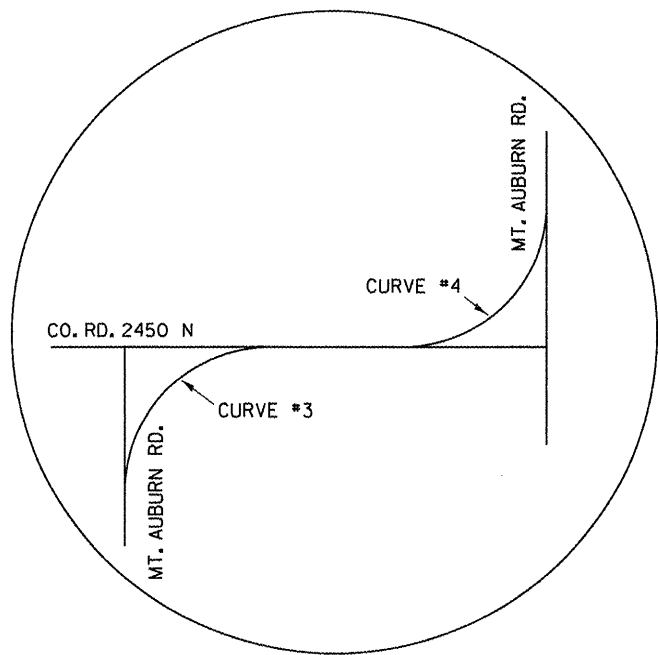
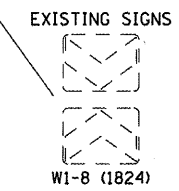


# SIGN LOCATION #10

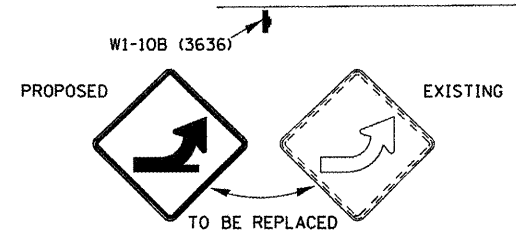


MT. AUBURN



MT. AUBURN ROAD

TAYLORVILLE



CURVE #4

CO. HWY. 14

FILE NAME =	USER NAME = leughlinr1	DESIGNED -	REVISED -
c:\pwwork\pndat\leughlinr1\d0248387\06	72E07-sht-sign-location-details.dgn	DRAWN -	REVISED -
	PLOT SCALE = 100.0000' / in.	CHECKED -	REVISED -
	PLOT DATE = Dec-16-2010 09:47:47AM	DATE -	REVISED -

**STATE OF ILLINOIS  
DEPARTMENT OF TRANSPORTATION**

<b>D6 GUARDRAIL END REPL SIGN LOCATION &amp; DETAIL SHEETS</b>			
SCALE:	SHEET NO. OF SHEETS	STA. TO STA.	

F.A.P. RTE.	SECTION	COUNTY	TOTAL SHEETS	SHEET NO.
VAR.	**	*	27	27
			CONTRACT NO. 72E07	
ILLINOIS FED. AID PROJECT				