









MATCH LINE STA 282+00.00

- LEGEND**
-  INLET AND PIPE PROTECTION
 -  INLET FILTER
 -  PERIMETER EROSION BARRIER
 -  EROSION CONTROL BLANKET
 -  SEEDING, CLASS 2A AND MULCH METHOD 2
 -  STONE RIPRAP, CLASS A4 AND FILTER FABRIC
 -  TEMPORARY DITCH CHECK



CB Coombe-Bloxdorf P.C.
 - CIVIL ENGINEERS -
 - STRUCTURAL ENGINEERS -
 - LAND SURVEYORS -
 Design Firm License No. 184-002703

FILE NAME =
 ...029-0876882-Shr-Erosion-Control-Plan

USER NAME = CFC...
 L3-02.dgn
 PLOT SCALE = 50.0000' / IN.
 PLOT DATE = 8/5/2010

DESIGNED -
 DRAWN -
 CHECKED -
 DATE -

REVISED -
 REVISED -
 REVISED -
 REVISED -

**STATE OF ILLINOIS
 DEPARTMENT OF TRANSPORTATION**

IL 3 EROSION CONTROL PLAN

SCALE: 1" = 50' SHEET NO. 2 OF 2 SHEETS STA. 282+00.00 TO STA. 296+00.00

F.A.P. RTE.	SECTION	COUNTY	TOTAL SHEETS	SHEET NO.
312	64-1VBR	ST. CLAIR	259	29
FED. ROAD DIST. NO.			ILLINOIS FED. AID PROJECT	
			CONTRACT NO. 76882	