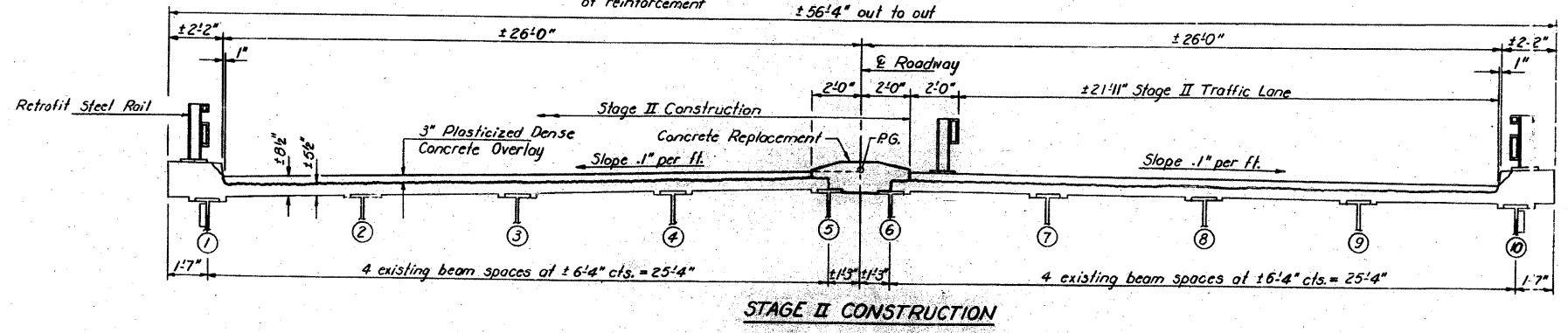
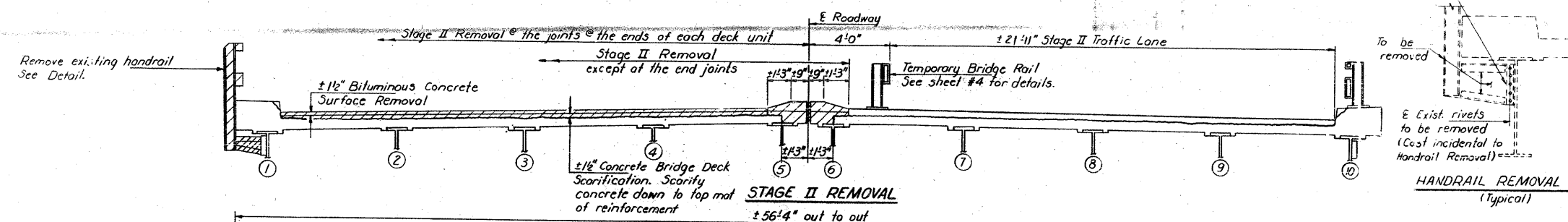
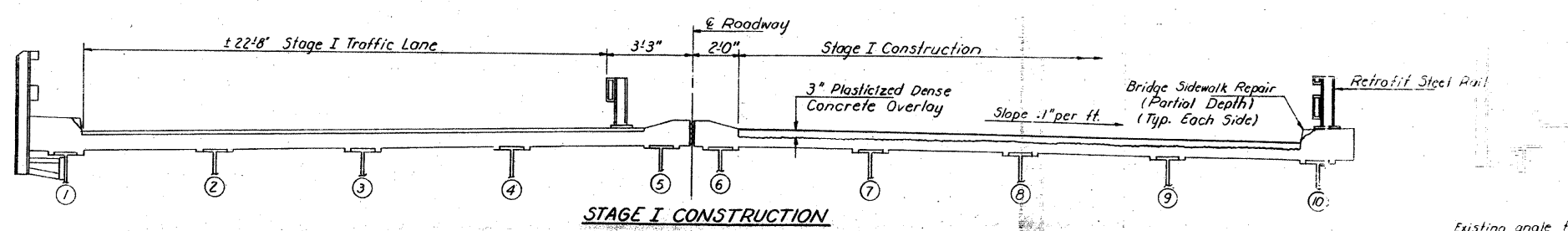
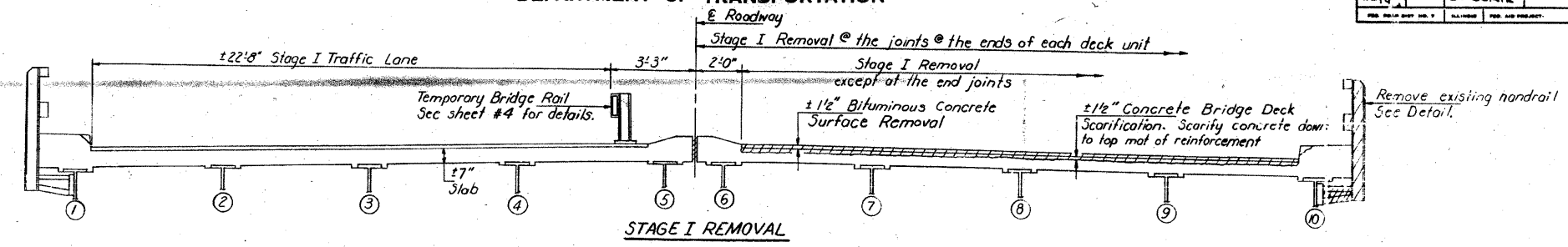


STATE OF ILLINOIS
DEPARTMENT OF TRANSPORTATION

ROUTE NO.	SECTION	COUNTY	TOTAL SHEETS	SHEET NO.
64-1VBR	ST. CLAIR	25	6	18 SHEETS



Notes: All cross sections are looking South.
Hatched areas indicate removal areas.
For notes on Bridge Sidewalk Repair see sheet #2.
For deck patching locations see sheets #9, #10 & #11.
For Retrofit Steel Rail details see sheet #17. For spacing see sheet #9.

STAGE CONSTRUCTION DETAILS
SPANS 1 THRU 6 AND 8 THRU 10
FA. RT. 14 SEC. 64-1VBR
ST. CLAIR COUNTY
STA. 281+07.13

DESIGNED	Feb 4 1995
CHECKED	
DRAWN	
CHECKED	

FOR INFORMATION ONLY

CB Coombe-Bloxdorf P.C.
- CIVIL ENGINEERS -
- STRUCTURAL ENGINEERS -
- LAND SURVEYORS -
Design Firm License No. 184-002703

FILE NAME =	USER NAME = CFC...	DESIGNED -	REVISED -	STATE OF ILLINOIS DEPARTMENT OF TRANSPORTATION	SN 082-0030 PLANS (REHABILITATION PLANS)	SCALE:	SHEET NO. OF SHEETS STA. TO STA.	F.A.P. RTE.	SECTION	COUNTY	TOTAL SHEETS	SHEET NO.
...133-0876882-exist-bridge-repair-plans-33.dgn	PLOT SCALE = 40.000000' / IN.	DRAWN -	REVISED -					312	64-1VBR	ST. CLAIR	259	133
CB JOB NO 09021	PLOT DATE = 8/5/2010	CHECKED -	REVISED -					CONTRACT NO. 76882				
		DATE - / /	REVISED -					ILLINOIS FED. AID PROJECT				