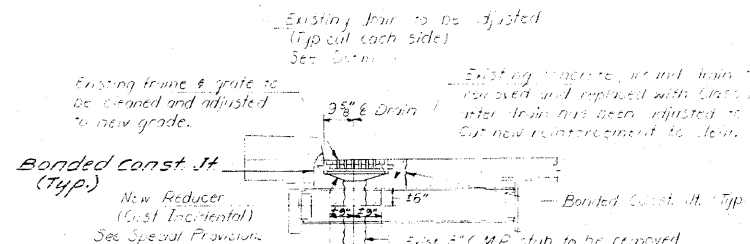
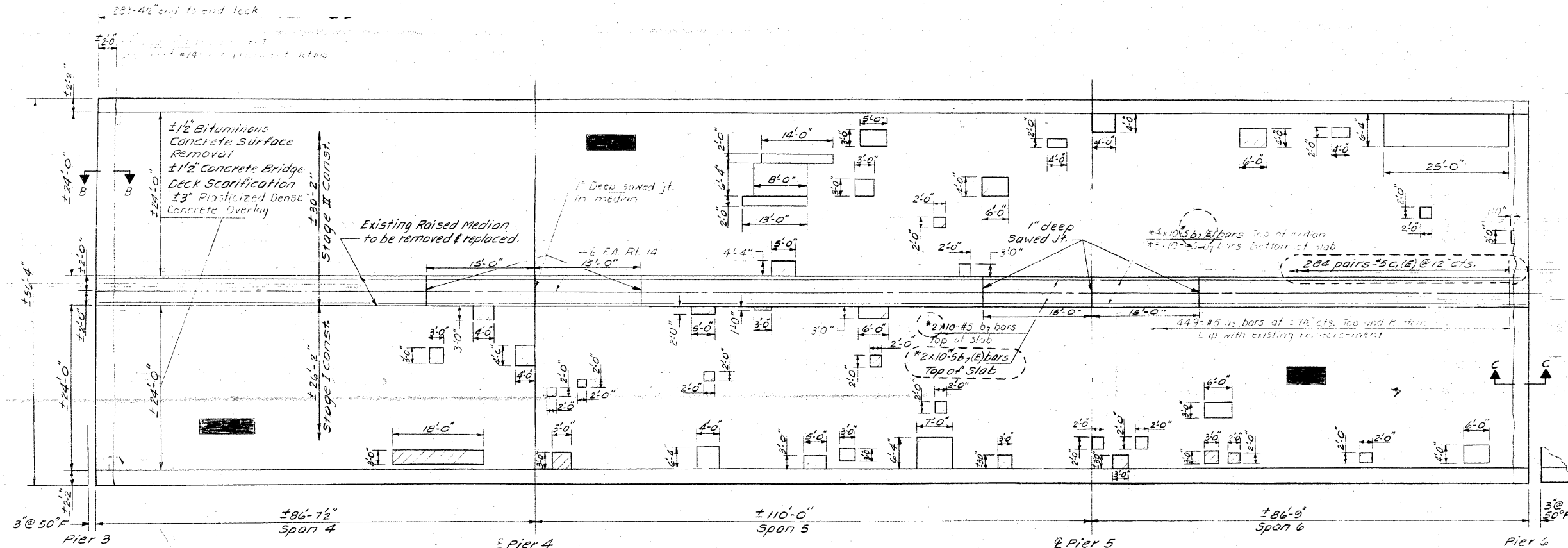
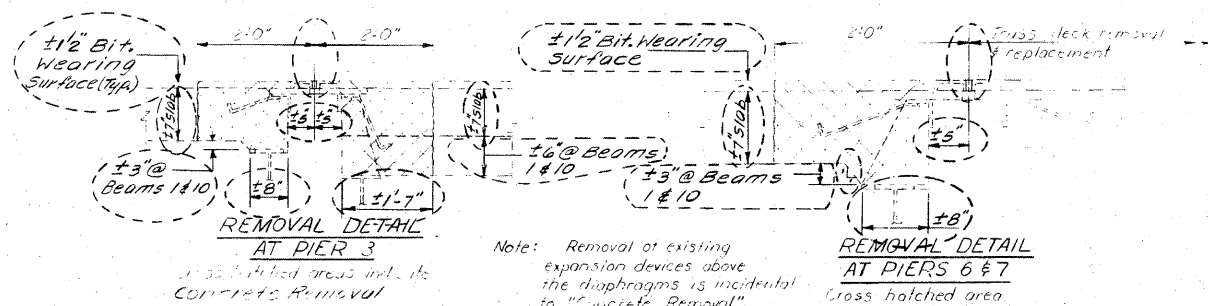


STATE OF ILLINOIS  
DEPARTMENT OF TRANSPORTATION

ROUTE NO.	SECTION	COUNTY	TOTAL SHEETS	SHEET NO.
14	64-IVBR	ST. CLAIR	23	14A
SHEET NO. 100				
15 SHEETS				



DRAIN ADJUSTMENT DETAIL  
(At abutts. & pier 3)



DECK REPAIR DETAILS  
SPANS 4,5&6  
E.A. RTE.14 SEC.64-IVBI  
ST. CLAIR COUNTY  
STA. 218+07.13  
AS REVISED 3-28-86 R.E.A.

DESIGNED	James J. Babin
CHECKED	James J. Babin
DRAWN	LH
CHECKED	DLG

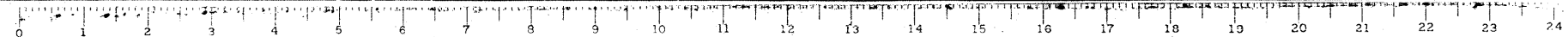
Feb. 4 1985

EXAMINED

PASSED

APPROVED

DIRECTOR OF HIGHWAYS



FOR INFORMATION ONLY

**CB** Coombe-Bloxdorf P.C.  
- CIVIL ENGINEERS-  
- STRUCTURAL ENGINEERS-  
- LAND SURVEYORS-  
Design Firm License No. 184-002703

FILE NAME =	USER NAME = CFC..	DESIGNED -	REVISED -	STATE OF ILLINOIS DEPARTMENT OF TRANSPORTATION	SN 082-0030 PLANS (REHABILITATION PLANS)	SCALE:	SHEET NO. OF SHEETS STA. TO STA.	F.A.P. RTE.	SECTION	COUNTY	TOTAL SHEETS	SHEET NO.
... \146-D876882-exist-bridge-repair-plans-6.dgn		DRAWN -	REVISED -					312	64-IVBR	ST. CLAIR	259	146
PLOT SCALE = 40.000000' / IN.		CHECKED -	REVISED -					CONTRACT NO. 76882				
PLOT DATE = 8/5/2010		DATE - / /	REVISED -					ILLINOIS FED. AID PROJECT				