


| | |
|----------|--|
| DATE | |
| BY | |
| SURVEYED | |
| PLOTTED | |
| TEMPLATE | |
| AREAS | |
| CHECKED | |
| NO. | |

| | |
|----------|--|
| DATE | |
| BY | |
| SURVEYED | |
| PLOTTED | |
| TEMPLATE | |
| AREAS | |
| CHECKED | |
| NO. | |

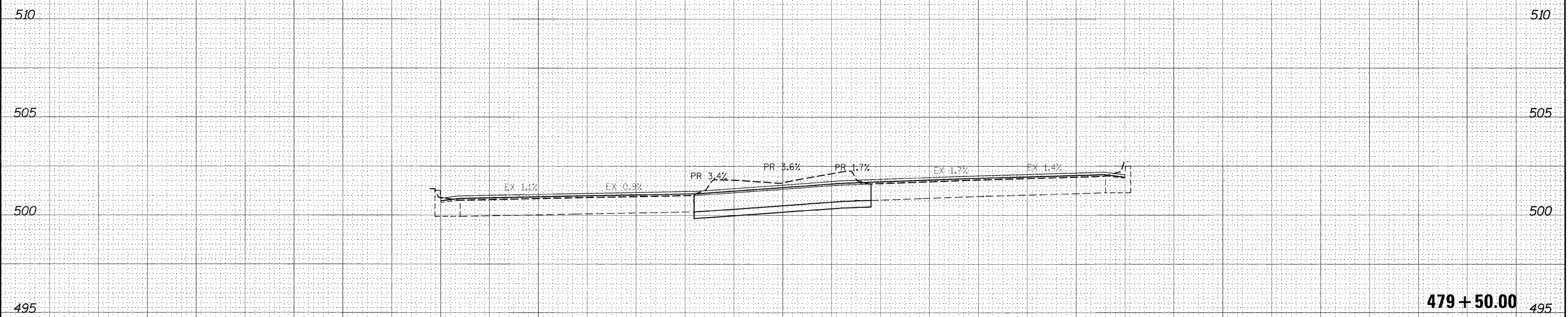


| | | | | | | | | | | | | |
|----------------------|--------------------|------------|-----------|---|---|--|--|--------------------|----------------------|---------|--------------|-----------|
| FILE NAME = | USER NAME = #USER# | DESIGNED - | REVISED - | STATE OF ILLINOIS DEPARTMENT OF TRANSPORTATION | IL140/111 CROSS-SECTIONS | | | FAP RTE. | SECTION | COUNTY | TOTAL SHEETS | SHEET NO. |
| #FILEL# | | DRAWN - | REVISED - | | | | | 785 | (132-2,3,4, 133-1)RS | MADISON | 122 | 101 |
| PLOT SCALE = #SCALE# | | CHECKED - | REVISED - | | SCALE: _____ SHEET NO. ___ OF ___ SHEETS STA. 478+50.00 TO STA. 479+00.00 | | | CONTRACT NO. 76880 | | | | |
| PLOT DATE = #DATE# | | DATE - | REVISED - | | ILLINOIS FED. AID PROJECT | | | | | | | |

75 70 65 60 55 50 45 40 35 30 25 20 15 10 5 0 5 10 15 20 25 30 35 40 45 50 55 60 65 70 75

| | | |
|--------------|----------|------|
| FINAL SURVEY | SURVEYED | DATE |
| NOTE BOOK | PLOTTED | BY |
| NO. | AREAS | |
| | CHECKED | |

| | | |
|-----------------|----------|------|
| ORIGINAL SURVEY | SURVEYED | DATE |
| NOTE BOOK | PLOTTED | BY |
| NO. | AREAS | |
| | CHECKED | |



75 70 65 60 55 50 45 40 35 30 25 20 15 10 5 0 5 10 15 20 25 30 35 40 45 50 55 60 65 70 75

FILE NAME =
\$FILEL\$

USER NAME = #USER#
PLOT SCALE = \$SCALE#
PLOT DATE = \$DATE#

DESIGNED -
DRAWN -
CHECKED -
DATE -

REVISED -
REVISED -
REVISED -
REVISED -

**STATE OF ILLINOIS
DEPARTMENT OF TRANSPORTATION**

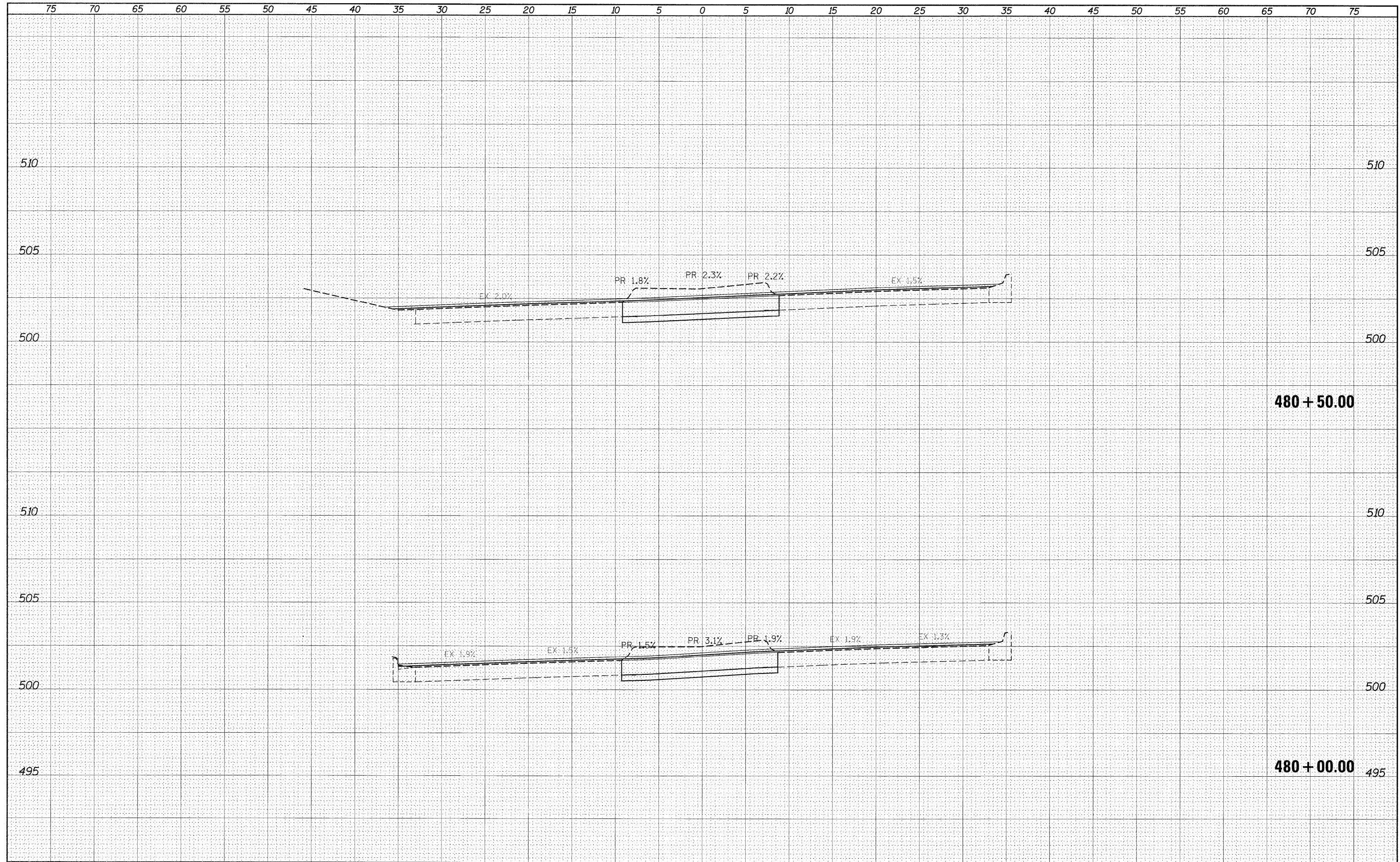
IL140111 CROSS-SECTIONS

SCALE: _____ SHEET NO. ___ OF ___ SHEETS STA. 479+50.00 TO STA. 479+50.00

| FAP RTE. | SECTION | COUNTY | TOTAL SHEETS | SHEET NO. |
|--------------------|----------------------|---------|---------------------------|-----------|
| 785 | (132-2,3,4, 133-1)RS | MADISON | 122 | 102 |
| CONTRACT NO. 76880 | | | ILLINOIS FED. AID PROJECT | |

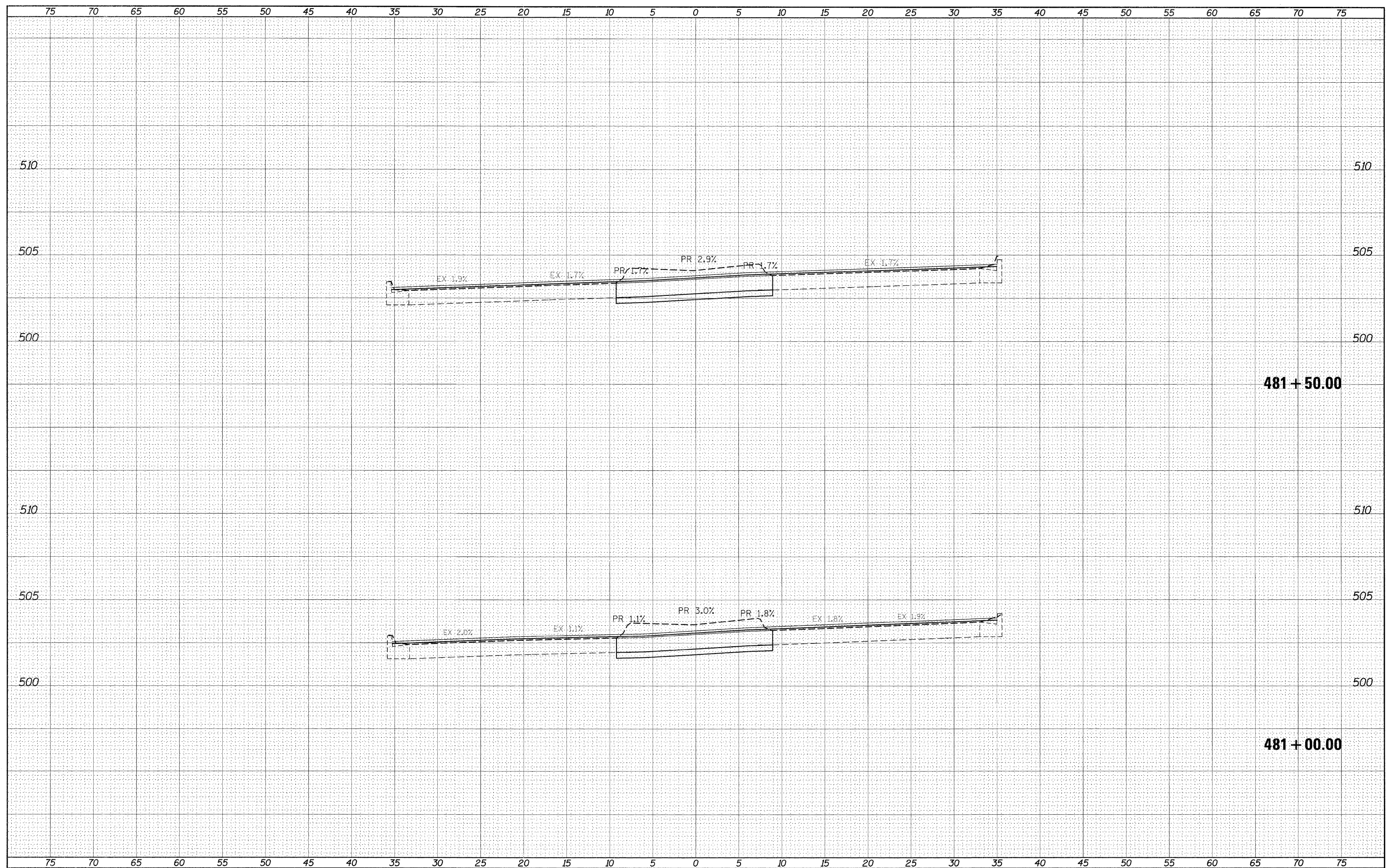
| | |
|---------------|--|
| DATE | |
| BY | |
| SUPERVISED | |
| PLOTTED | |
| TEMPLATE | |
| AREAS | |
| AREAS CHECKED | |
| FINAL SURVEY | |
| NOTE BOOK | |
| NO. | |

| | |
|-----------------|--|
| DATE | |
| BY | |
| SUPERVISED | |
| PLOTTED | |
| TEMPLATE | |
| AREAS | |
| AREAS CHECKED | |
| ORIGINAL SURVEY | |
| NOTE BOOK | |
| NO. | |



| | |
|--------------|--|
| DATE | |
| BY | |
| SUBMITTED | |
| PLOTTED | |
| TEMPLATE | |
| AREAS | |
| CHECKED | |
| FINAL SURVEY | |
| NOTE BOOK | |
| NO. | |

| | |
|-----------------|--|
| DATE | |
| BY | |
| SUBMITTED | |
| PLOTTED | |
| TEMPLATE | |
| AREAS | |
| CHECKED | |
| ORIGINAL SURVEY | |
| NOTE BOOK | |
| NO. | |

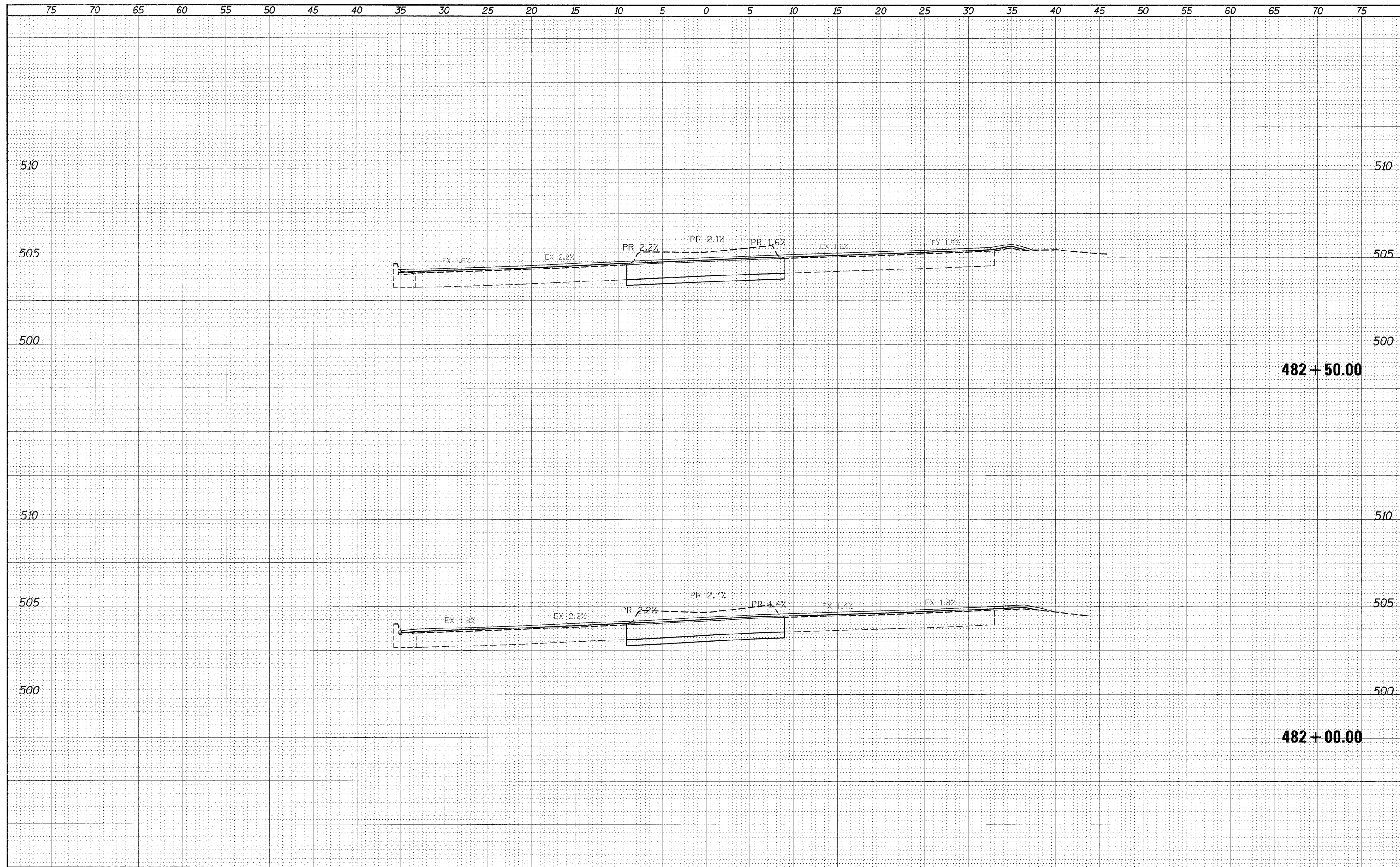


481 + 50.00

481 + 00.00

| | |
|----------|--|
| DATE | |
| BY | |
| DESIGNED | |
| PLOTTED | |
| TEMPLATE | |
| AREAS | |
| CHECKED | |
| NO. | |


| | |
|----------|--|
| DATE | |
| BY | |
| DESIGNED | |
| PLOTTED | |
| TEMPLATE | |
| AREAS | |
| CHECKED | |
| NO. | |



| | | | | | | | | | | | |
|-------------|----------------------|------------|-----------|---|---------------------------------|--|----------------------|--------------------|--------------|---------------------------|--|
| FILE NAME = | USER NAME = #USER# | DESIGNED - | REVISED - | STATE OF ILLINOIS DEPARTMENT OF TRANSPORTATION | IL140/111 CROSS-SECTIONS | FAP RTE. | SECTION | COUNTY | TOTAL SHEETS | SHEET NO. | |
| #FILEL# | | DRAWN - | REVISED - | | | 785 | (132-2,3,4, 133-1RS) | MADISON | 122 | 105 | |
| | PLOT SCALE = #SCALE# | CHECKED - | REVISED - | | | SCALE: _____ SHEET NO. ___ OF ___ SHEETS | | CONTRACT NO. 76B80 | | ILLINOIS FED. AID PROJECT | |
| | PLOT DATE = #DATE# | DATE - | REVISED - | | | STA. 482+00.00 TO STA. 482+50.00 | | | | | |

| | |
|-----------|--|
| DATE | |
| BY | |
| SUBMITTED | |
| PLOTTED | |
| TEMPLATE | |
| AREAS | |
| CHECKED | |
| NO. | |

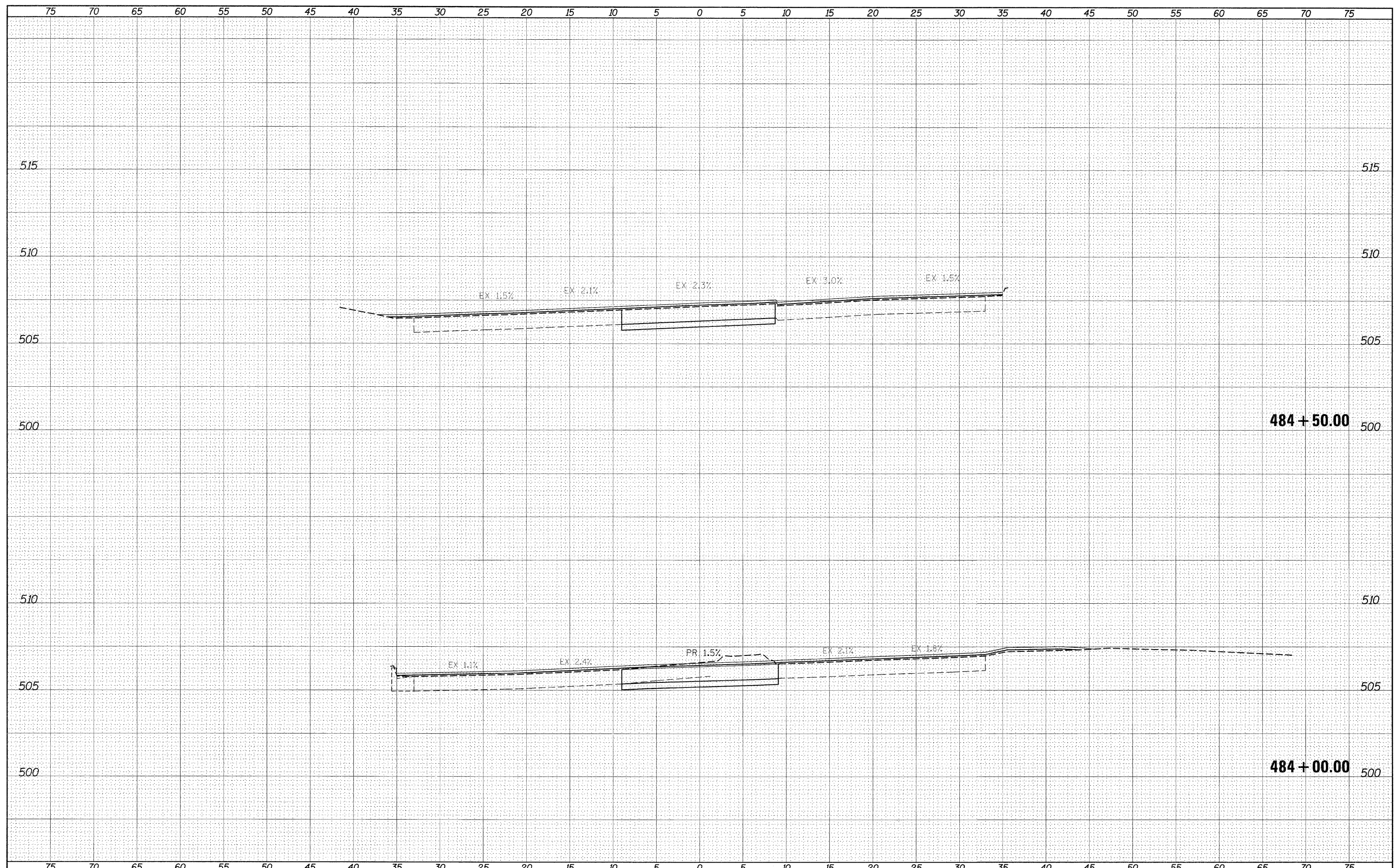
| | |
|-----------|--|
| DATE | |
| BY | |
| ORIGINAL | |
| SURVEY | |
| NOTE BOOK | |
| TEMPLATE | |
| AREAS | |
| CHECKED | |
| NO. | |



| | | | | | | | | | | | | | |
|-------------|--------------------|------------|-----------|---|---|----------------------|---------|-----|--------------------|---------|--------|-------|-------|
| FILE NAME = | USER NAME = #USER# | DESIGNED - | REVISED - | STATE OF ILLINOIS DEPARTMENT OF TRANSPORTATION | IL140/111 CROSS-SECTIONS | | | | FAP | SECTION | COUNTY | TOTAL | SHEET |
| #FILEL# | | DRAWN - | REVISED - | | 785 | (132-2,3,4, 133-1)RS | MADISON | 122 | 106 | | | | |
| | | CHECKED - | REVISED - | | SCALE: _____ SHEET NO. ___ OF ___ SHEETS STA. 483+00.00 TO STA. 483+50.00 | | | | CONTRACT NO. 76880 | | | | |
| | | DATE - | REVISED - | | ILLINOIS FED. AID PROJECT | | | | | | | | |

| | |
|-----------|--|
| DATE | |
| BY | |
| SURVEYED | |
| PLOTTED | |
| TEMP. ATE | |
| AREAS | |
| CHECKED | |
| NO. | |

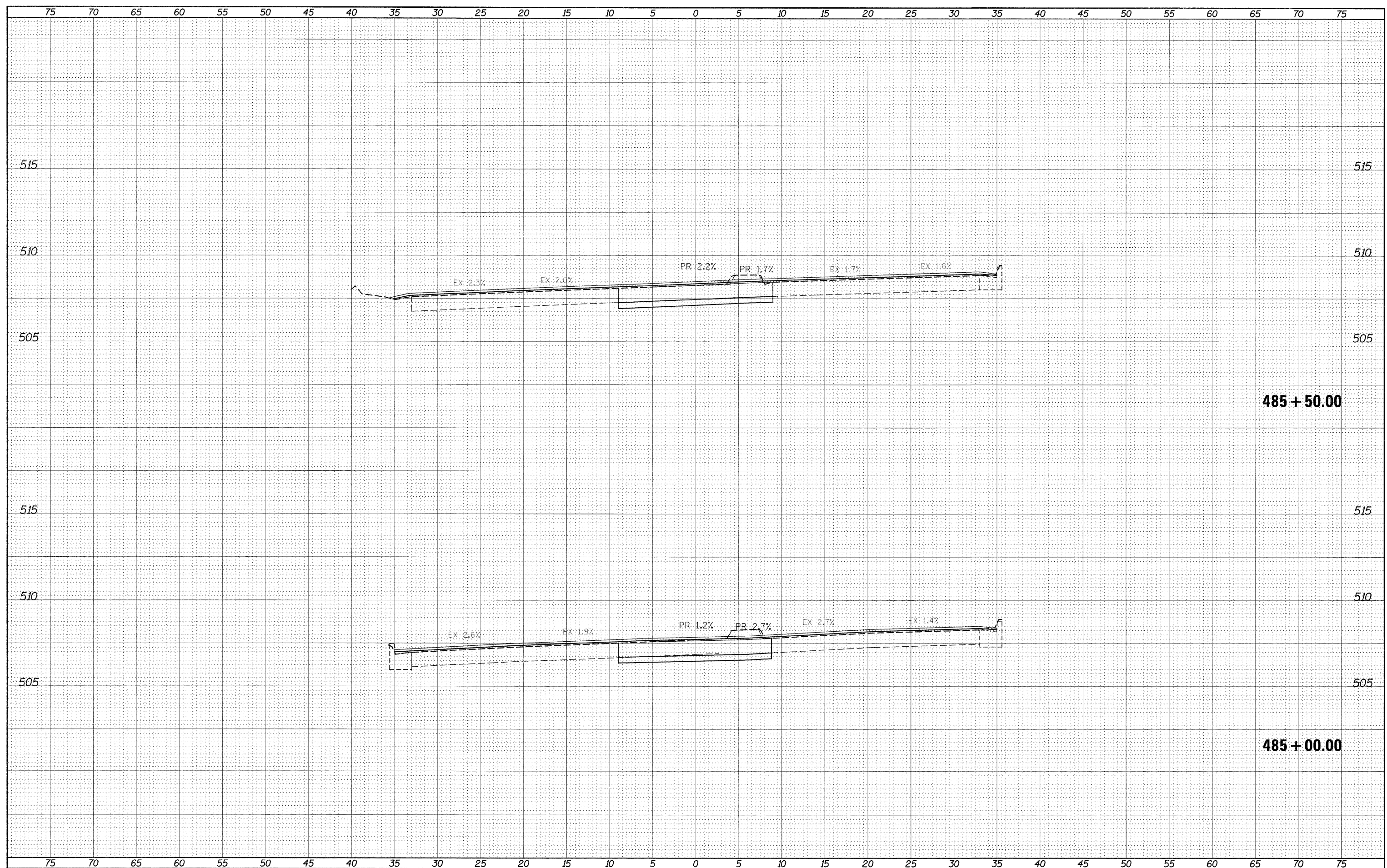
| | |
|-----------|--|
| DATE | |
| BY | |
| SURVEYED | |
| PLOTTED | |
| TEMP. ATE | |
| AREAS | |
| CHECKED | |
| NO. | |



| | | | | | | | | | | | | |
|-------------|----------------------|------------|-----------|---|---|--|--|--------------------|----------------------|---------------------------|--------------|-----------|
| FILE NAME = | USER NAME = *USER* | DESIGNED - | REVISED - | STATE OF ILLINOIS DEPARTMENT OF TRANSPORTATION | IL140111 CROSS-SECTIONS | | | FAP RTE. | SECTION | COUNTY | TOTAL SHEETS | SHEET NO. |
| *FILEL* | PLOT SCALE = *SCALE* | DRAWN - | REVISED - | | | | | 785 | (132-2,3,4, 133-1)RS | MADISON | 122 | 107 |
| | PLOT DATE = *DATE* | CHECKED - | REVISED - | | SCALE: _____ SHEET NO. ___ OF ___ SHEETS STA. 484+00.00 TO STA. 484+50.00 | | | CONTRACT NO. 76B80 | | ILLINOIS FED. AID PROJECT | | |
| | | DATE - | REVISED - | | | | | | | | | |

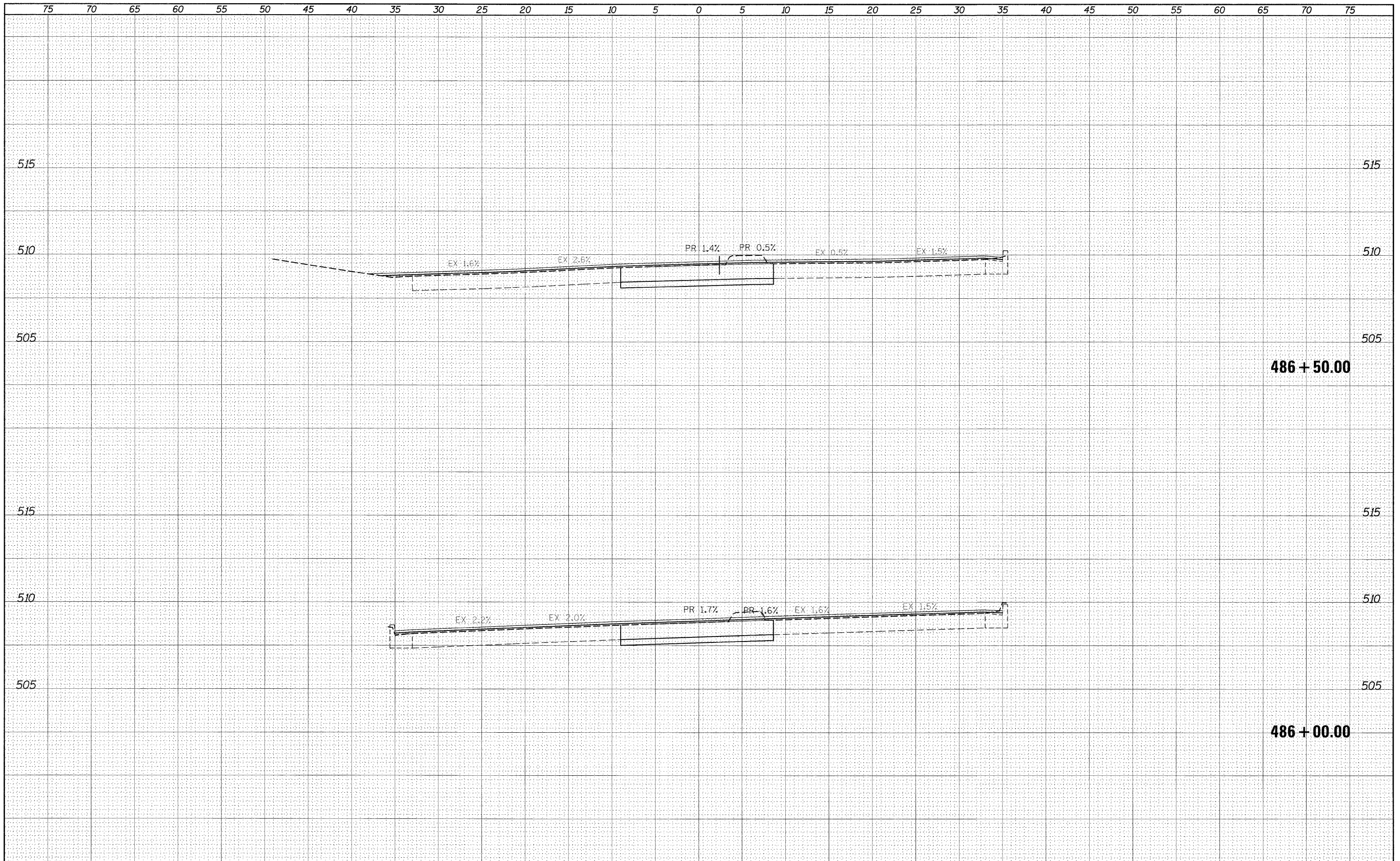
| | |
|---------------|--|
| DATE | |
| BY | |
| SUBMITTED | |
| PLOTTED | |
| TEMPLATE | |
| AREAS CHECKED | |
| FINAL SURVEY | |
| NOTE BOOK | |
| NO. | |

| | |
|-----------------|--|
| DATE | |
| BY | |
| SUBMITTED | |
| PLOTTED | |
| TEMPLATE | |
| AREAS CHECKED | |
| ORIGINAL SURVEY | |
| NOTE BOOK | |
| NO. | |



| | |
|----------|--|
| DATE | |
| BY | |
| SURVEYED | |
| PLOTTED | |
| TEMPLATE | |
| AREAS | |
| CHECKED | |
| NO. | |

| | |
|----------|--|
| DATE | |
| BY | |
| SURVEYED | |
| PLOTTED | |
| TEMPLATE | |
| AREAS | |
| CHECKED | |
| NO. | |

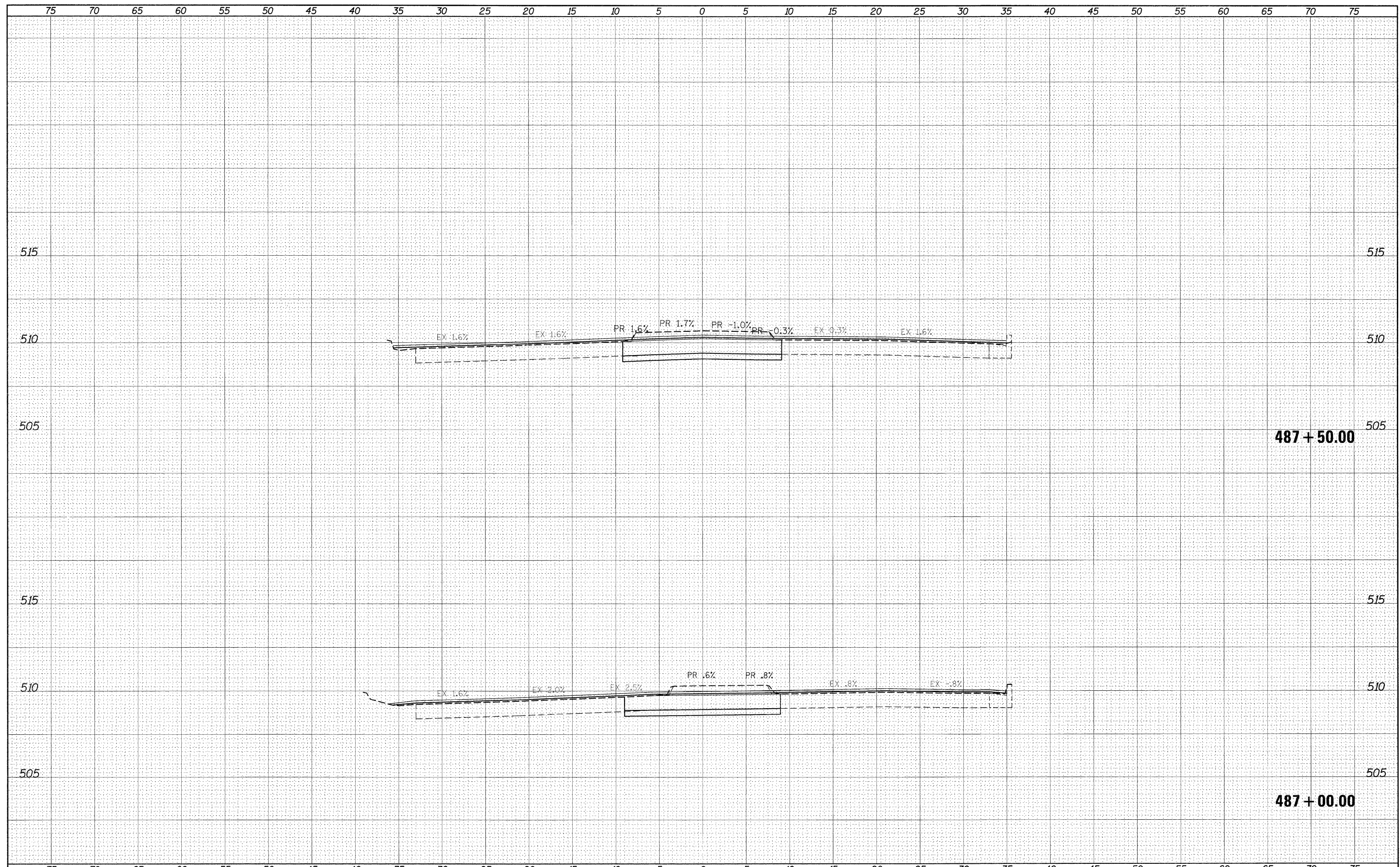


486 + 50.00

486 + 00.00

| | |
|---------------|--|
| DATE | |
| BY | |
| SURVEYED | |
| PLOTTED | |
| NOTE BOOK | |
| TEMPLATE | |
| AREAS | |
| AREAS CHECKED | |

| | |
|-----------------|--|
| DATE | |
| BY | |
| ORIGINAL SURVEY | |
| PLOTTED | |
| NOTE BOOK | |
| TEMPLATE | |
| AREAS | |
| AREAS CHECKED | |



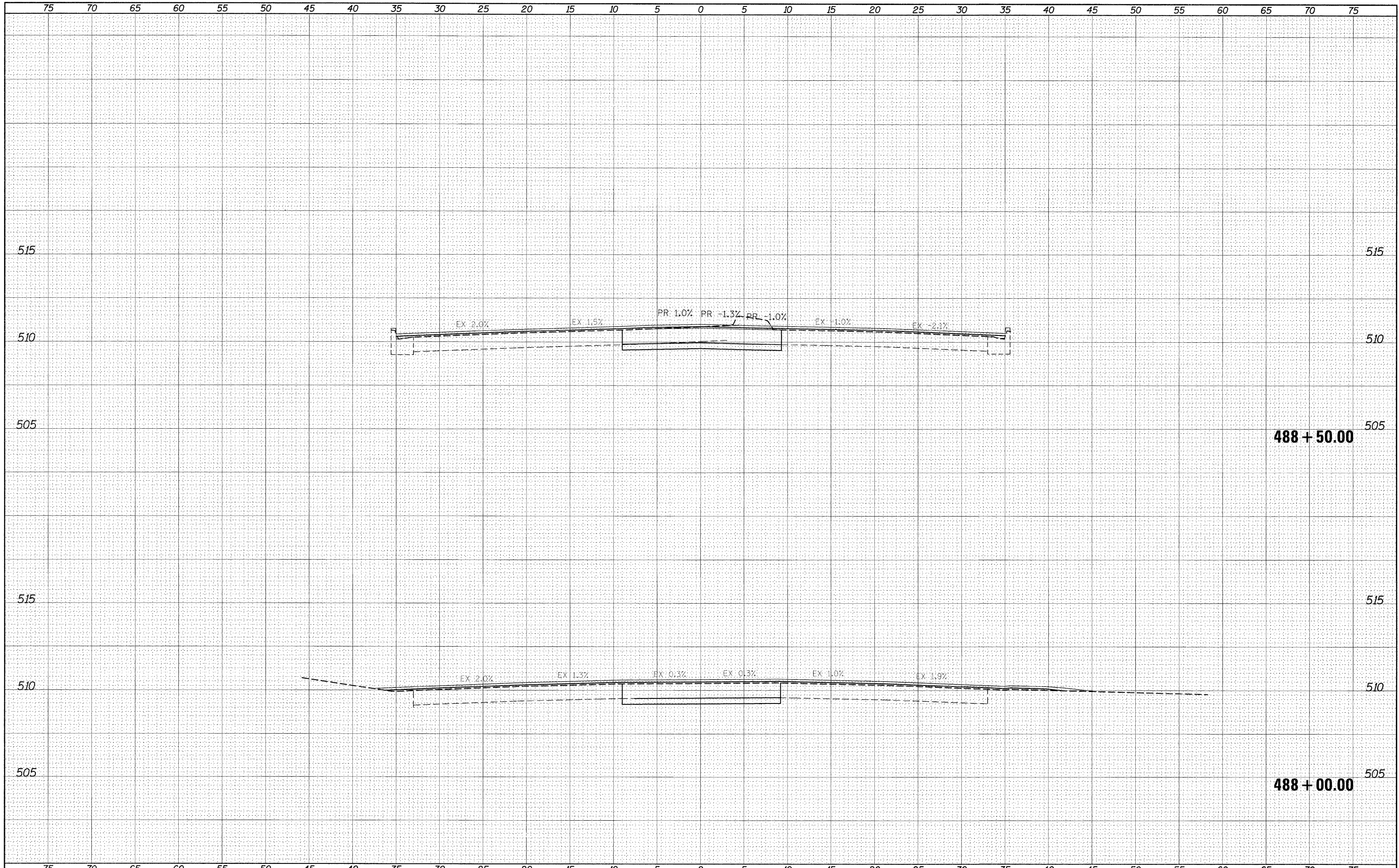
487 + 50.00

487 + 00.00

| | | | | | | | | | | | | |
|-------------|--------------------|------------|-----------|---|--------------------------------|-----------------------------|----------------------------------|---------------------------|----------------------|---------|--------------|-----------|
| FILE NAME = | USER NAME = #USER* | DESIGNED - | REVISED - | STATE OF ILLINOIS DEPARTMENT OF TRANSPORTATION | IL140111 CROSS-SECTIONS | | | FAP RTE. | SECTION | COUNTY | TOTAL SHEETS | SHEET NO. |
| #FILEL* | | DRAWN - | REVISED - | | SCALE: _____ | SHEET NO. ___ OF ___ SHEETS | STA. 487+00.00 TO STA. 487+50.00 | 785 | (132-2,3,4, 133-1RS) | MADISON | 122 | 110 |
| | | CHECKED - | REVISED - | | | | | CONTRACT NO. 76880 | | | | |
| | | DATE - | REVISED - | | | | | ILLINOIS FED. AID PROJECT | | | | |

| | |
|---------------|--|
| DATE | |
| BY | |
| SURVEYED | |
| PLOTTED | |
| TEMPLATE | |
| AREAS | |
| AREAS CHECKED | |
| NO. | |

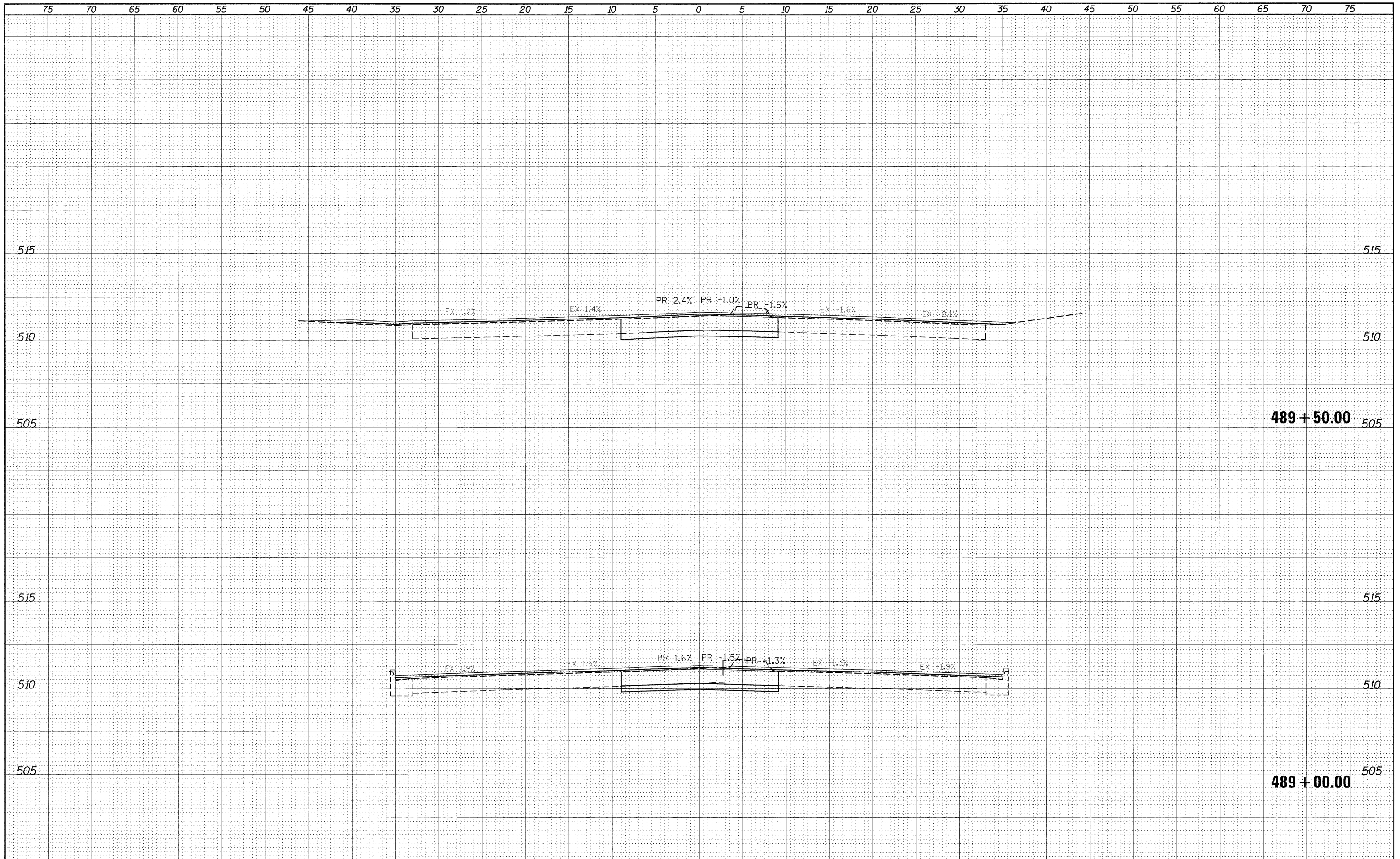
| | |
|---------------|--|
| DATE | |
| BY | |
| SURVEYED | |
| PLOTTED | |
| TEMPLATE | |
| AREAS | |
| AREAS CHECKED | |
| NO. | |



| | | | | | | | | | | |
|-------------|-----------------------|------------|-----------|---|---------------------------------|--|----------------------|---------------------------|--------------|-----------|
| FILE NAME = | USER NAME = #USER# | DESIGNED - | REVISED - | STATE OF ILLINOIS DEPARTMENT OF TRANSPORTATION | IL140/111 CROSS-SECTIONS | FAP RTE. | SECTION | COUNTY | TOTAL SHEETS | SHEET NO. |
| #FILEL# | | DRAWN - | REVISED - | | | 785 | (132-2,3,4, 133-1RS) | MADISON | 122 | 111 |
| | PLOT SCALE = \$SCALE# | CHECKED - | REVISED - | | | SCALE: _____ SHEET NO. ___ OF ___ SHEETS | | CONTRACT NO. 76880 | | |
| | PLOT DATE = \$DATE# | DATE - | REVISED - | | | STA. 488+00.00 TO STA. 488+50.00 | | ILLINOIS FED. AID PROJECT | | |

| | |
|---------------|--|
| DATE | |
| BY | |
| SKETCHED | |
| SURVEY | |
| PLOTTED | |
| TEMPLATE | |
| NOTE BOOK | |
| AREAS | |
| AREAS CHECKED | |
| NO. | |

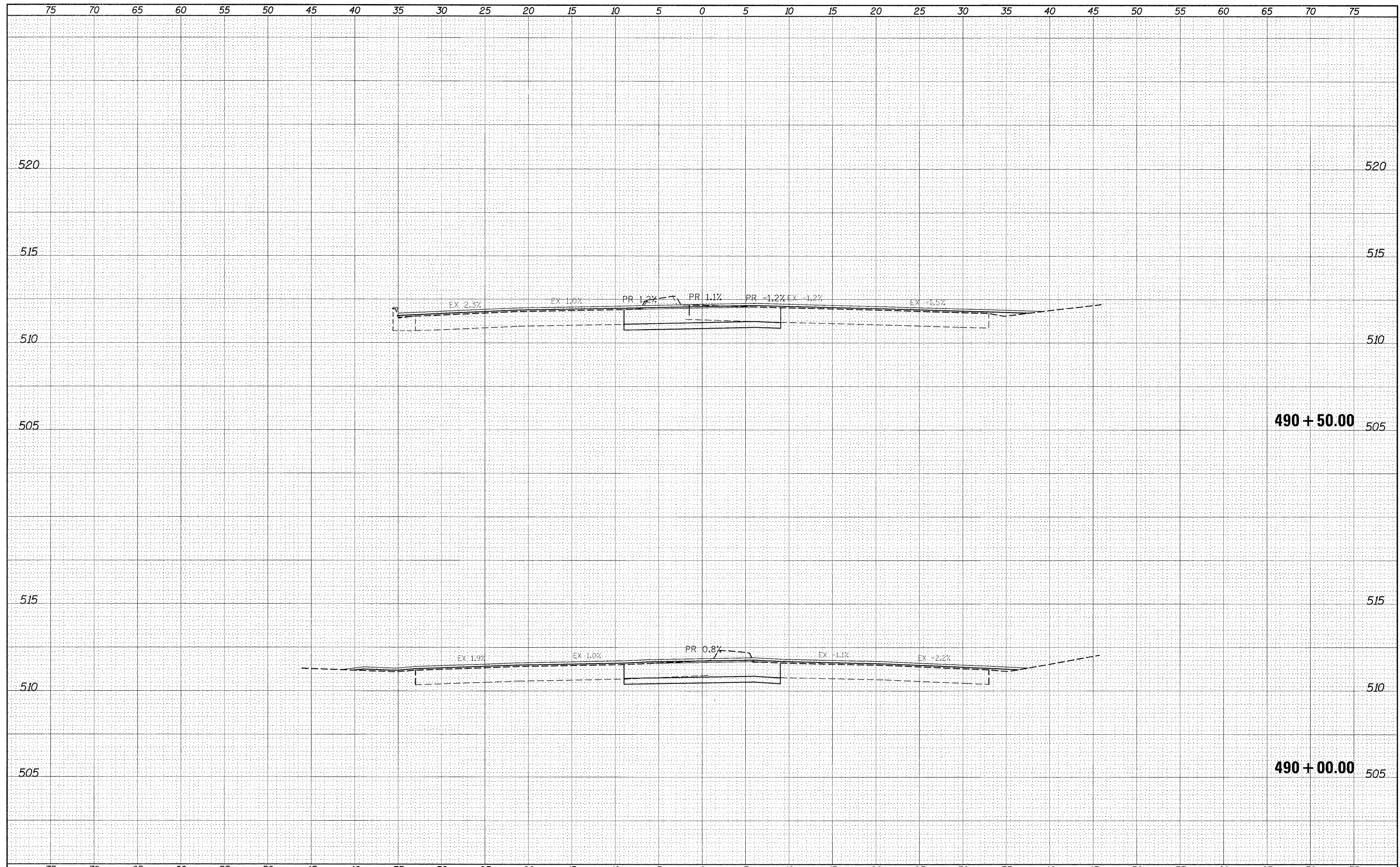
| | |
|---------------|--|
| DATE | |
| BY | |
| SKETCHED | |
| SURVEY | |
| PLOTTED | |
| TEMPLATE | |
| NOTE BOOK | |
| AREAS | |
| AREAS CHECKED | |
| NO. | |



| | | | | | | | | | | | | |
|-------------|--------------------|------------|-----------|---|---------------------------------|-----------------------------|----------------------------------|---------------------------|----------------------|---------|-----------------|--------------|
| FILE NAME = | USER NAME = #USER# | DESIGNED - | REVISED - | STATE OF ILLINOIS DEPARTMENT OF TRANSPORTATION | IL140/111 CROSS-SECTIONS | | | FAP RTE. | SECTION | COUNTY | TOTAL SHEETS | SHEET NO. |
| #FILE# | | DRAWN - | REVISED - | | SCALE: _____ | SHEET NO. ___ OF ___ SHEETS | STA. 489+00.00 TO STA. 489+50.00 | 785 | (132-2,3,4, 133-1)RS | MADISON | 122 | 112 |
| | | CHECKED - | REVISED - | | | | | CONTRACT NO. 76880 | | | | |
| | | DATE - | REVISED - | | | | | ILLINOIS FED. AID PROJECT | | | | |

| | |
|-----------|--|
| DATE | |
| BY | |
| SUBMITTED | |
| PLOTTED | |
| NOTE BOOK | |
| TEMPLATE | |
| AREAS | |
| CHECKED | |
| NO. | |

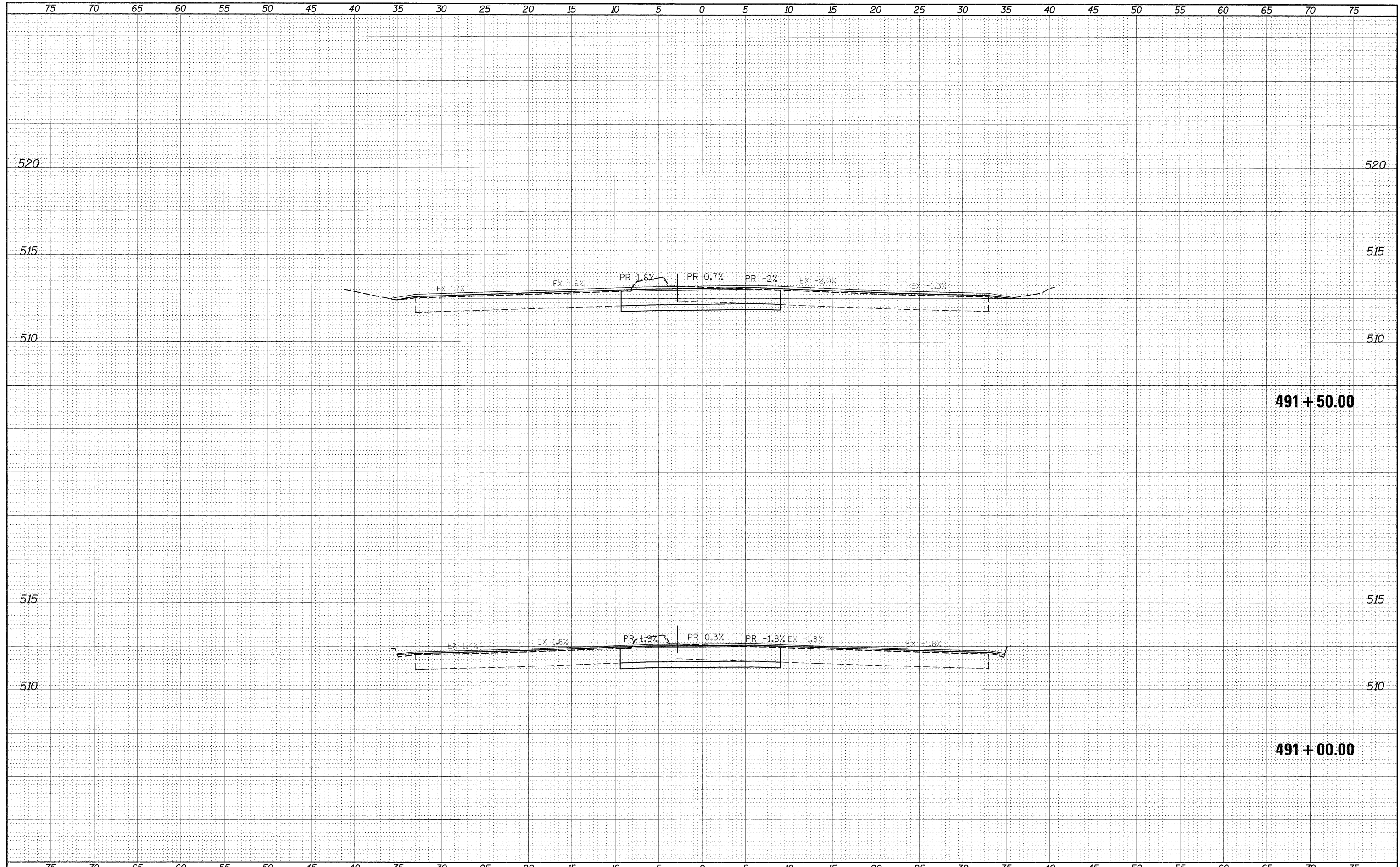
| | |
|-----------|--|
| DATE | |
| BY | |
| SUBMITTED | |
| PLOTTED | |
| NOTE BOOK | |
| TEMPLATE | |
| AREAS | |
| CHECKED | |
| NO. | |



| | | | | | | | | | | | |
|-------------|----------------------|------------|-----------|---|---------------------------------|-----------------------------|----------------------|----------------------------------|--------------|-----------|--|
| FILE NAME = | USER NAME = #USER* | DESIGNED - | REVISED - | STATE OF ILLINOIS DEPARTMENT OF TRANSPORTATION | IL140/111 CROSS-SECTIONS | FAP RTE. | SECTION | COUNTY | TOTAL SHEETS | SHEET NO. | |
| *FILEL* | PLOT SCALE = #SCALE* | DRAWN - | REVISED - | | | 785 | (132-2,3,4, 133-1)RS | MADISON | 122 | 113 | |
| | PLOT DATE = #DATE* | CHECKED - | REVISED - | | | CONTRACT NO. 76B80 | | | | | |
| | | DATE - | REVISED - | | | ILLINOIS FED. AID PROJECT | | | | | |
| | | | | | SCALE: _____ | SHEET NO. ___ OF ___ SHEETS | | STA. 490+00.00 TO STA. 490+50.00 | | | |

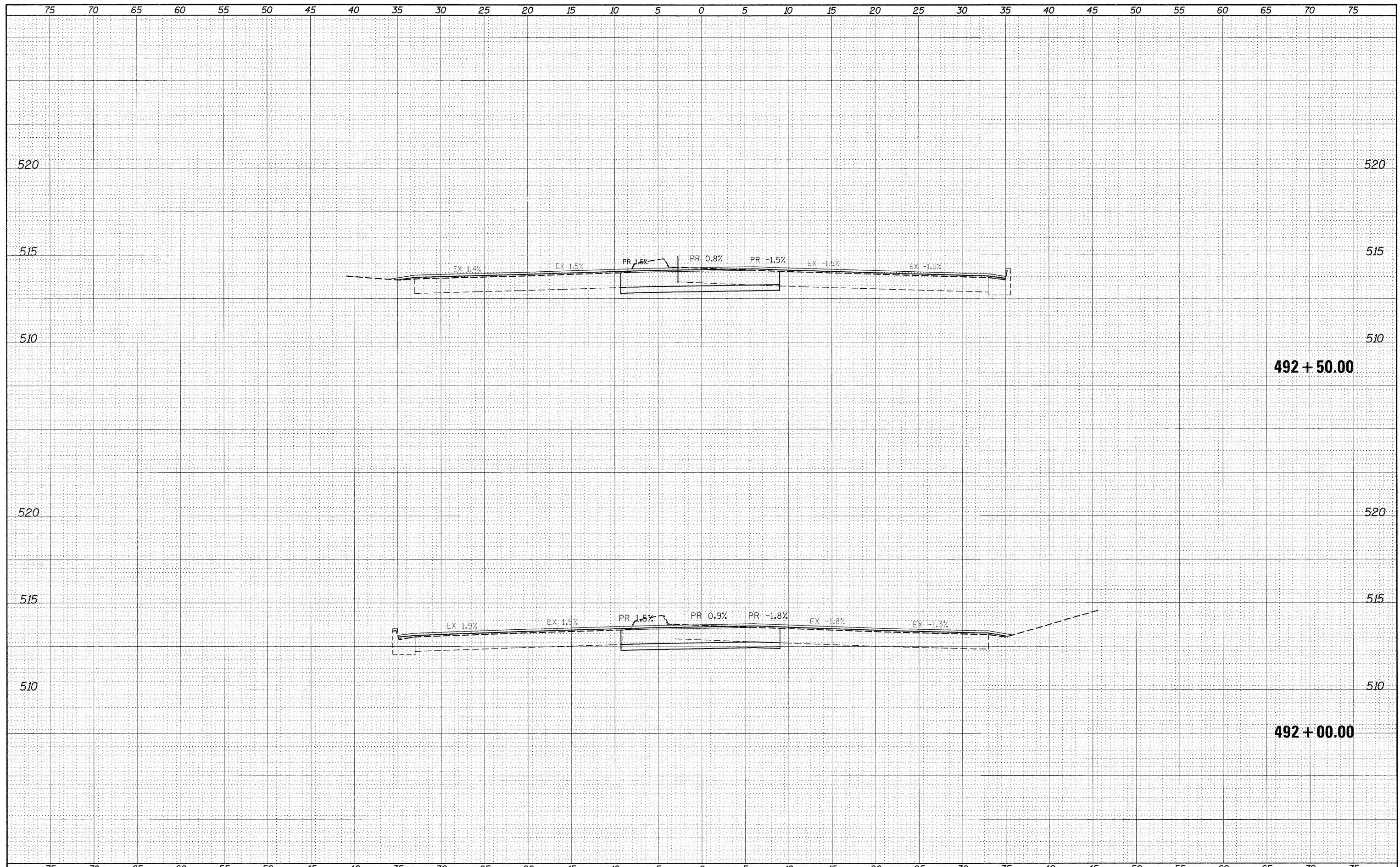
| | |
|--------------|---------------|
| DATE | |
| BY | |
| FINAL SURVEY | SURVEYED |
| NOTE BOOK | PROTIED |
| NO. | TEMPLATE |
| | AREAS CHECKED |

| | |
|-----------------|---------------|
| DATE | |
| BY | |
| ORIGINAL SURVEY | SURVEYED |
| NOTE BOOK | PROTIED |
| NO. | TEMPLATE |
| | AREAS CHECKED |



| | |
|--------------|---------------|
| DATE | |
| BY | |
| FINAL SURVEY | SURVEYED |
| NOTE BOOK | PLOTTED |
| NO. | TEMPLATE |
| | AREAS CHECKED |

| | |
|-----------------|---------------|
| DATE | |
| BY | |
| ORIGINAL SURVEY | SURVEYED |
| NOTE BOOK | PLOTTED |
| NO. | TEMPLATE |
| | AREAS CHECKED |



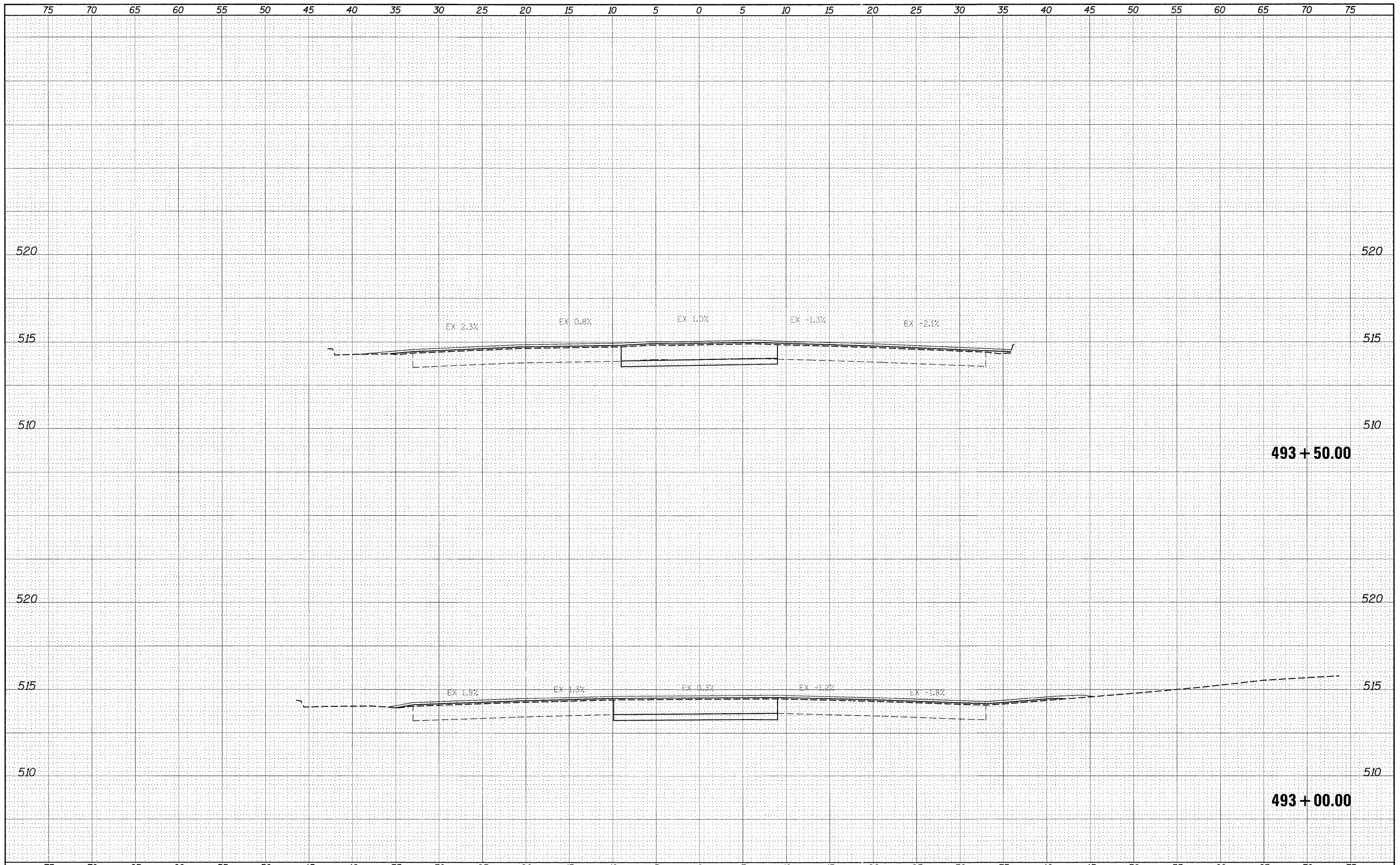
492 + 50.00

492 + 00.00

| | | | | | | | | | | | | |
|-------------|----------------------|------------|-----------|---|---------------------------------|-----------------------------|----------------------------------|---------|---------------------------|--------------|-----------|-----|
| FILE NAME = | USER NAME = #USER# | DESIGNED - | REVISED - | STATE OF ILLINOIS DEPARTMENT OF TRANSPORTATION | IL140/111 CROSS-SECTIONS | | FAP RTE. | SECTION | COUNTY | TOTAL SHEETS | SHEET NO. | |
| #FILEL# | PLOT SCALE = #SCALE# | DRAWN - | REVISED - | | SCALE: _____ | SHEET NO. ___ OF ___ SHEETS | STA. 492+00.00 TO STA. 492+50.00 | 785 | (132-2,3,4, 133-1RS) | MADISON | 122 | 115 |
| | PLOT DATE = #DATE# | CHECKED - | REVISED - | | | | CONTRACT NO. 76880 | | ILLINOIS FED. AID PROJECT | | | |
| | | DATE - | REVISED - | | | | | | | | | |

| | |
|---------------|--|
| DATE | |
| BY | |
| DESIGNED | |
| PLOTTED | |
| TEMPLATE | |
| AREAS CHECKED | |
| NO. | |

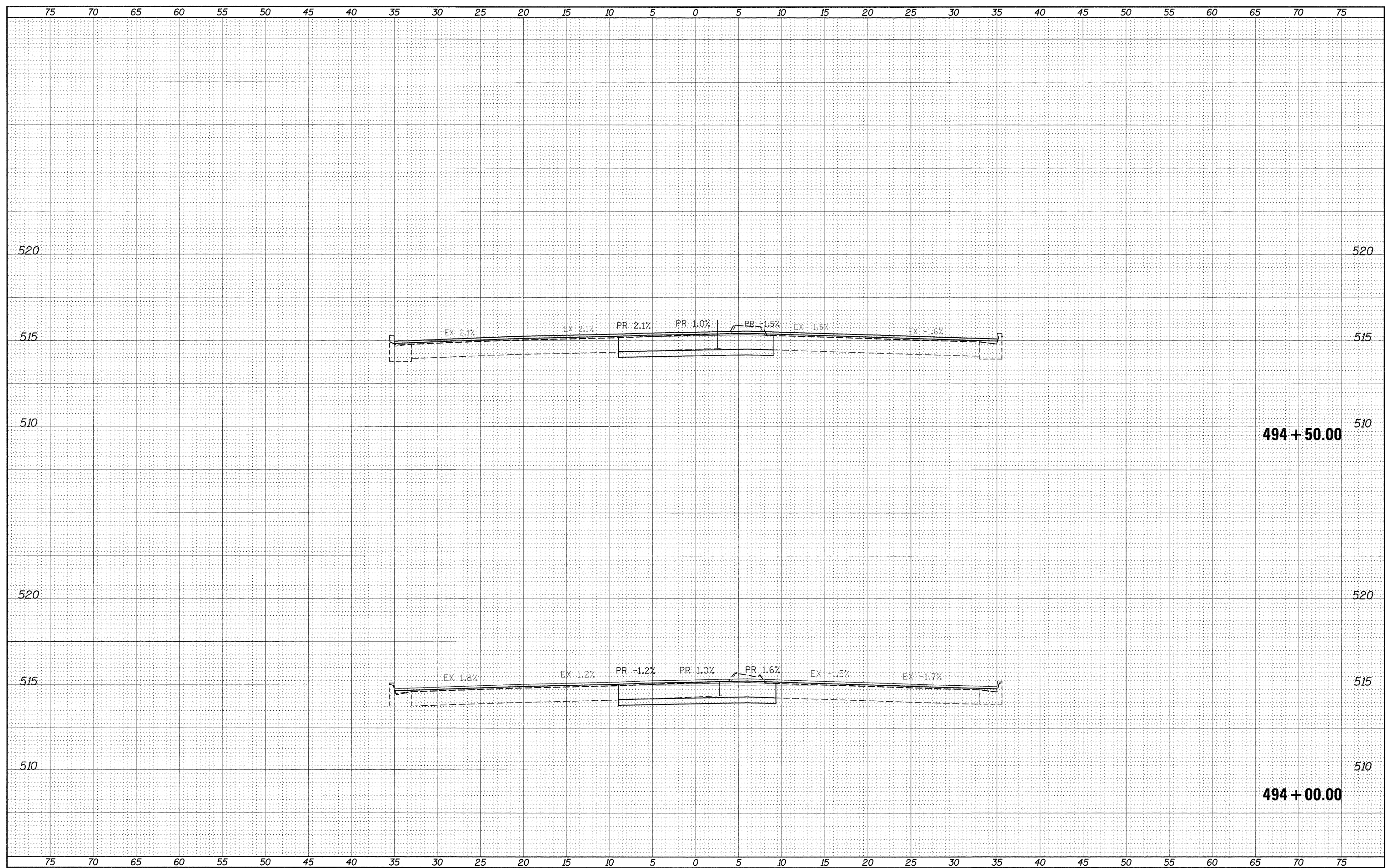
| | |
|---------------|--|
| DATE | |
| BY | |
| DESIGNED | |
| PLOTTED | |
| TEMPLATE | |
| AREAS CHECKED | |
| NO. | |



| | | | | | | | | | | |
|-------------|----------------------|------------|-----------|---|---------------------------------|---------------------------|----------------------|---------|--------------|-----------|
| FILE NAME = | USER NAME = #USER# | DESIGNED - | REVISED - | STATE OF ILLINOIS DEPARTMENT OF TRANSPORTATION | IL140/111 CROSS-SECTIONS | FAP RTE. | SECTION | COUNTY | TOTAL SHEETS | SHEET NO. |
| #FILE# | PLOT SCALE = #SCALE# | DRAWN - | REVISED - | | | 785 | (132-2,3,4, 133-1)RS | MADISON | 122 | 116 |
| | PLOT DATE = #DATE# | CHECKED - | REVISED - | | | CONTRACT NO. 76880 | | | | |
| | | DATE - | REVISED - | | | ILLINOIS FED. AID PROJECT | | | | |
| | | | | SCALE: _____ SHEET NO. ___ OF ___ SHEETS STA. 493+00.00 TO STA. 493+50.00 | | | | | | |

| | |
|---------------|--|
| DATE | |
| BY | |
| FINAL SURVEY | |
| EXTRACTED | |
| NOTE BOOK | |
| PLOTTED | |
| TEMPLATE | |
| AREAS | |
| AREAS CHECKED | |

| | |
|-----------------|--|
| DATE | |
| BY | |
| ORIGINAL SURVEY | |
| EXTRACTED | |
| NOTE BOOK | |
| PLOTTED | |
| TEMPLATE | |
| AREAS | |
| AREAS CHECKED | |



FILE NAME =
#FILE#

USER NAME = #USER#
PLOT SCALE = #SCALE#
PLOT DATE = #DATE#

DESIGNED - ___
DRAWN - ___
CHECKED - ___
DATE - _____

REVISED - _____
REVISED - _____
REVISED - _____
REVISED - _____

**STATE OF ILLINOIS
DEPARTMENT OF TRANSPORTATION**

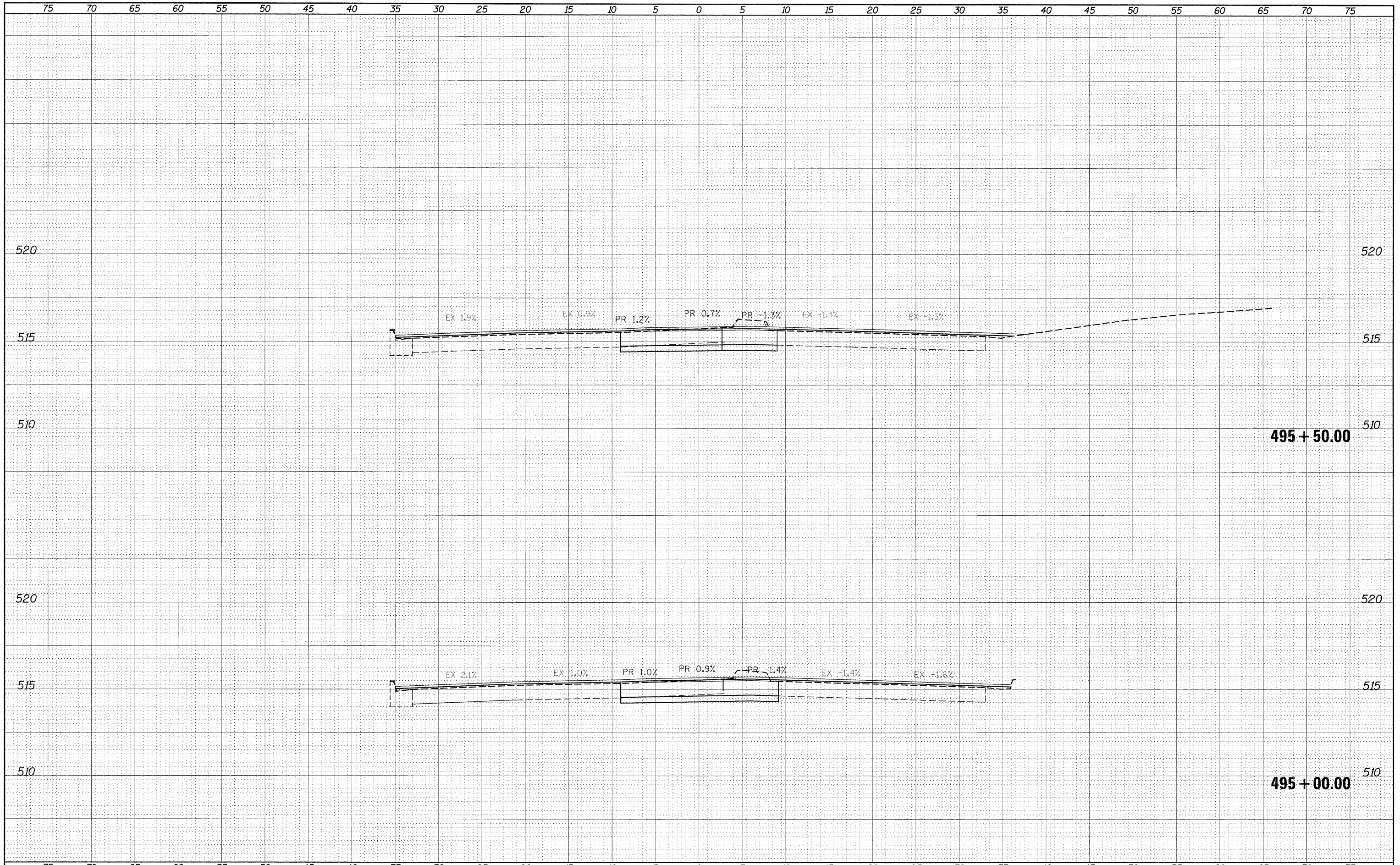
IL140/111 CROSS-SECTIONS

SCALE: _____ SHEET NO. ___ OF ___ SHEETS STA. 494+00.00 TO STA. 494+50.00

| | | | | |
|--------------------|----------------------|---------|---------------------------|-----------|
| FAP RTE. | SECTION | COUNTY | TOTAL SHEETS | SHEET NO. |
| 785 | (132-2,3,4, 133-1)RS | MADISON | 122 | 117 |
| CONTRACT NO. 76B80 | | | ILLINOIS FED. AID PROJECT | |

| | |
|----------|--|
| DATE | |
| BY | |
| SURVEYED | |
| PLOTTED | |
| TEMPLATE | |
| AREAS | |
| CHECKED | |
| NO. | |

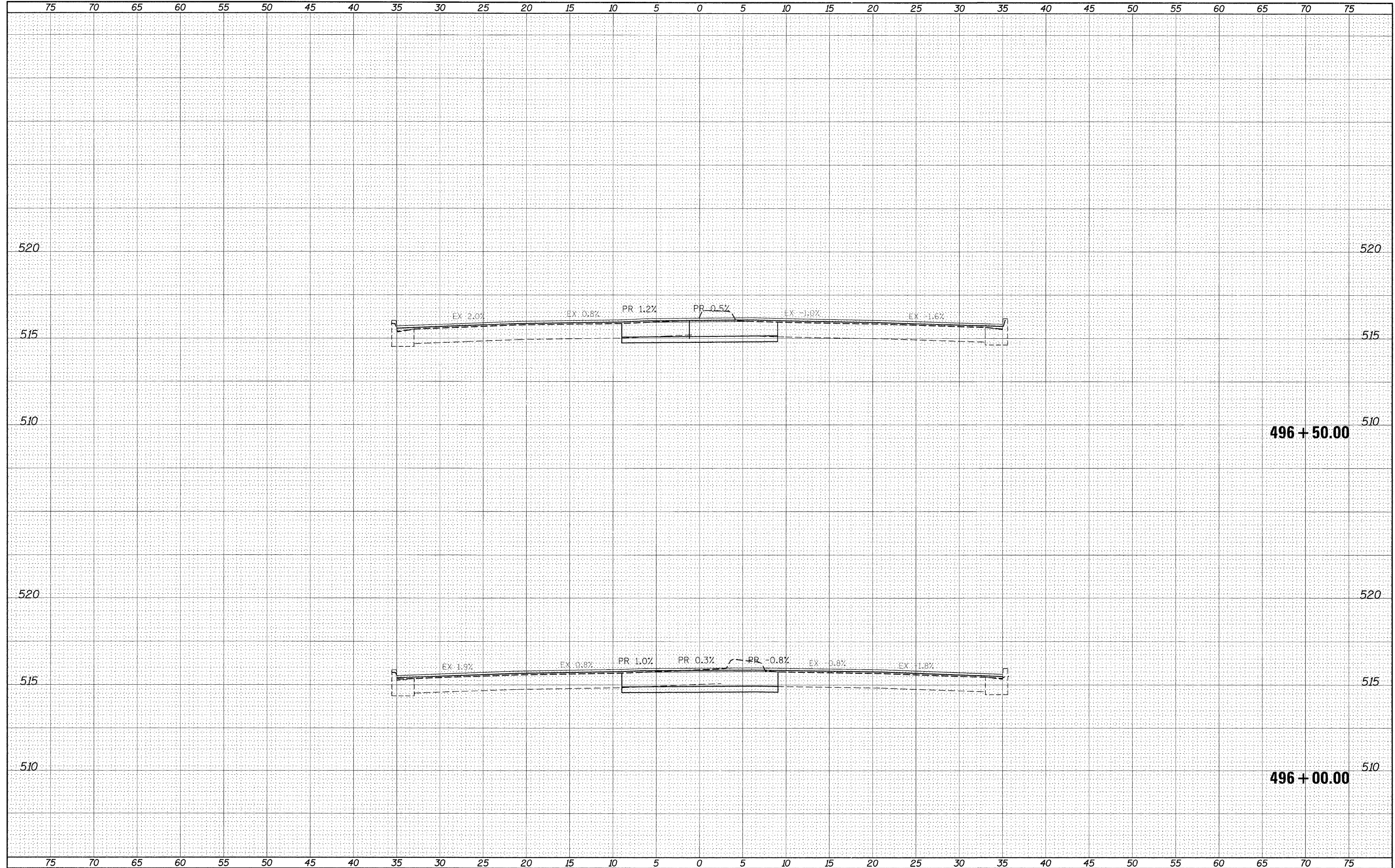
| | |
|----------|--|
| DATE | |
| BY | |
| SURVEYED | |
| PLOTTED | |
| TEMPLATE | |
| AREAS | |
| CHECKED | |
| NO. | |



| | | | | | | | | | | | |
|-------------|--------------------|------------|-----------|---|----------------------------------|-----------------------------|--------------------|----------------------|---------|--------------|-----------|
| FILE NAME = | USER NAME = #USER# | DESIGNED - | REVISED - | STATE OF ILLINOIS DEPARTMENT OF TRANSPORTATION | IL140/111 CROSS-SECTIONS | | FAP RTE. | SECTION | COUNTY | TOTAL SHEETS | SHEET NO. |
| #FILEL# | | DRAWN - | REVISED - | | SCALE: _____ | SHEET NO. ___ OF ___ SHEETS | 785 | (132-2,3,4, 133-1)RS | MADISON | 122 | 118 |
| | | CHECKED - | REVISED - | | STA. 495+00.00 TO STA. 495+50.00 | | CONTRACT NO. 76B80 | | | | |
| | | DATE - | REVISED - | | ILLINOIS FED. AID PROJECT | | | | | | |

| | |
|----------------------------|--|
| DATE | |
| BY | |
| DESIGNED | |
| PLOTTED | |
| TEMPLATE | |
| AREAS | |
| CHECKED | |
| FINAL SURVEY NOTE BOOK NO. | |

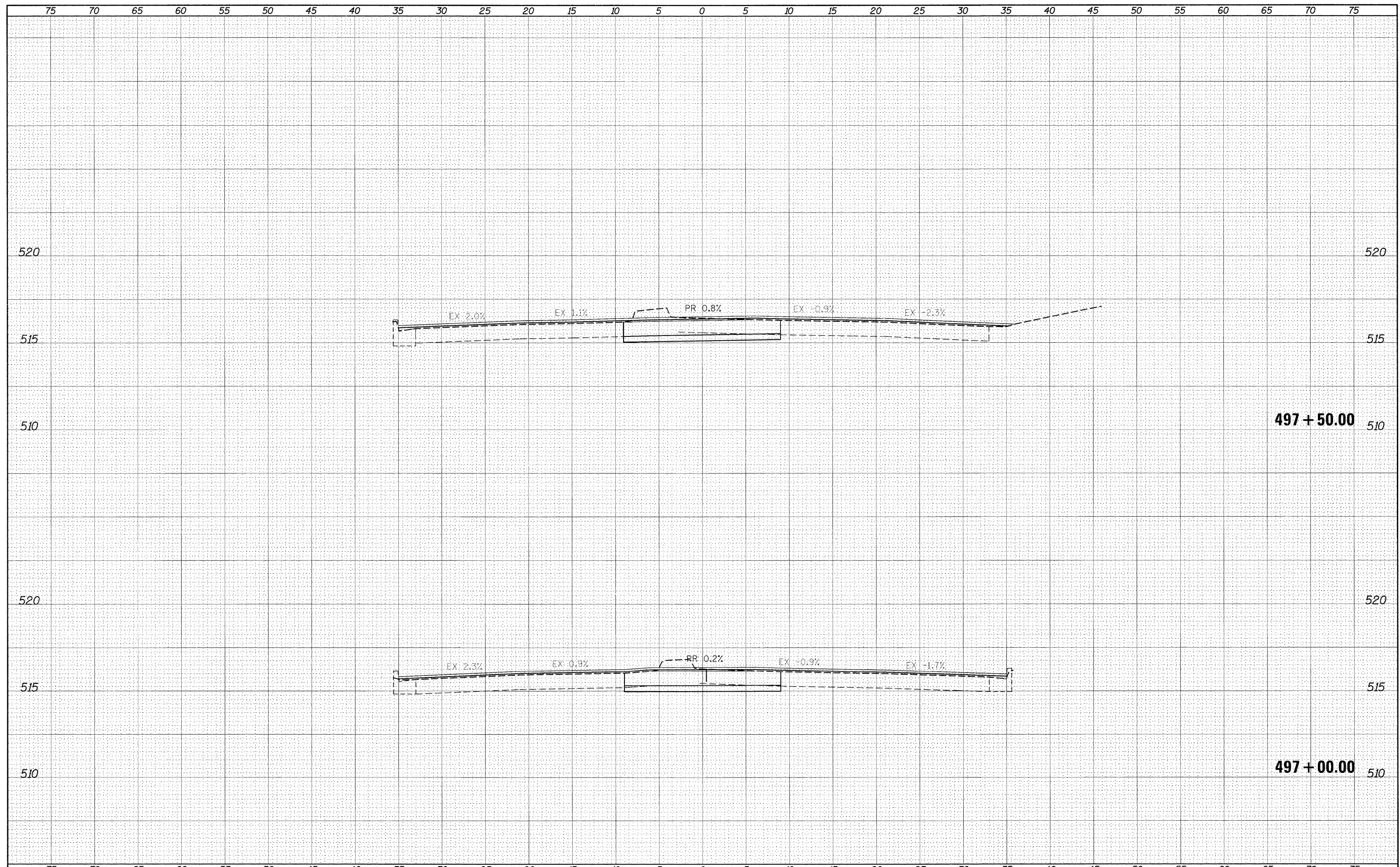
| | |
|-------------------------------|--|
| DATE | |
| BY | |
| DESIGNED | |
| PLOTTED | |
| TEMPLATE | |
| AREAS | |
| CHECKED | |
| ORIGINAL SURVEY NOTE BOOK NO. | |



| | | | | | | | | | | | |
|-------------|----------------------|------------|-----------|---|---------------------------------|---|----------------------|--------------------|-------|---------------------------|--|
| FILE NAME = | USER NAME = #USER# | DESIGNED - | REVISED - | STATE OF ILLINOIS DEPARTMENT OF TRANSPORTATION | IL140/111 CROSS-SECTIONS | F&P | SECTION | COUNTY | TOTAL | SHEET | |
| #FILEL# | PLOT SCALE = #SCALE# | DRAWN - | REVISED - | | | 785 | (132-2,3,4, 133-DRS) | MADISON | 122 | 119 | |
| | PLOT DATE = #DATE# | CHECKED - | REVISED - | | | SCALE: _____ SHEET NO. ___ OF ___ SHEETS STA. 496+00.00 TO STA. 496+50.00 | | CONTRACT NO. 76B80 | | ILLINOIS FED. AID PROJECT | |
| | | DATE - | REVISED - | | | | | | | | |

| | |
|-----------------|--|
| DATE | |
| BY | |
| FINAL SURVEY | |
| PLOTTED | |
| NOTE BOOK | |
| NO. | |
| ORIGINAL SURVEY | |
| PLOTTED | |
| NOTE BOOK | |
| NO. | |

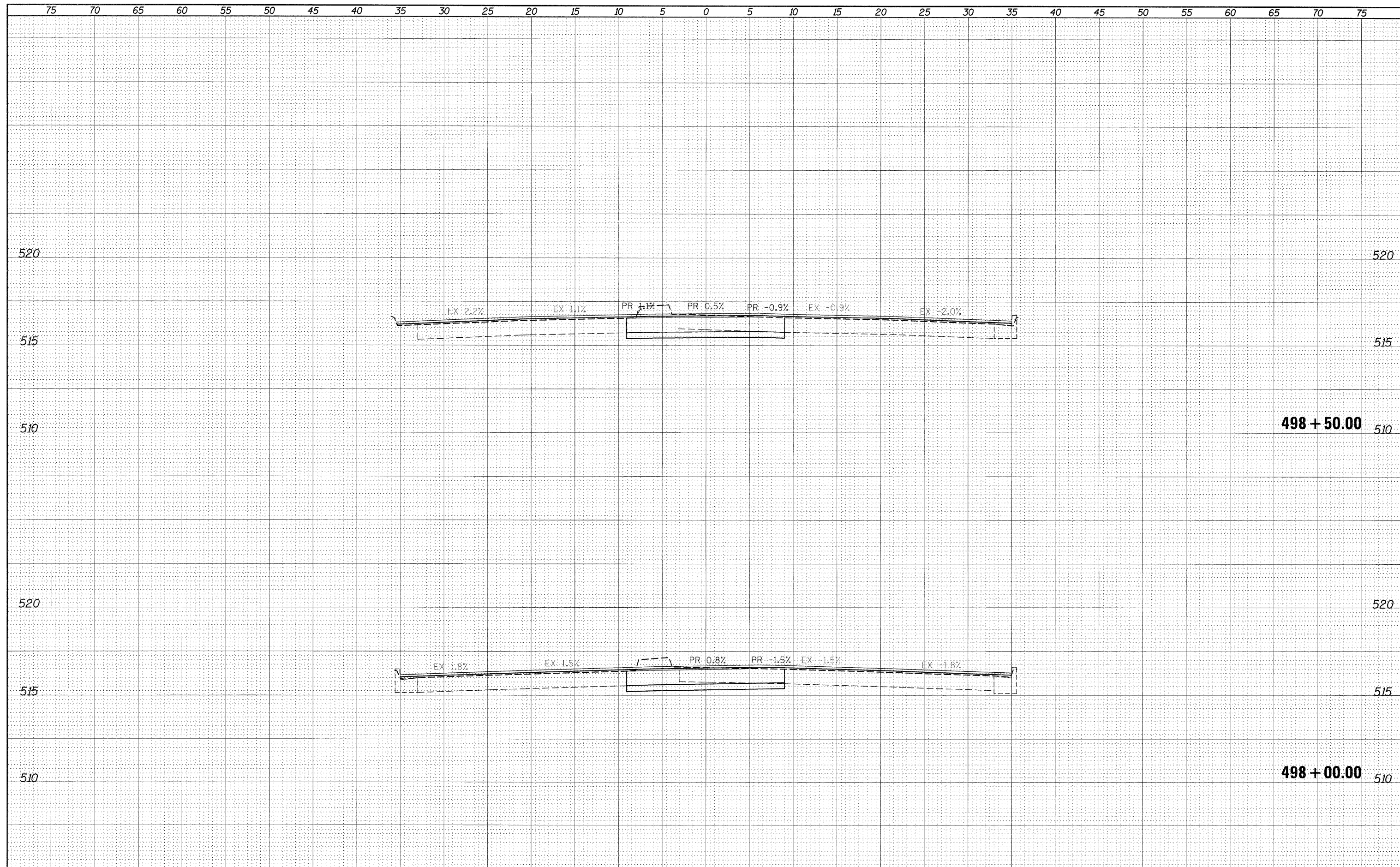
| | |
|-----------------|--|
| DATE | |
| BY | |
| ORIGINAL SURVEY | |
| PLOTTED | |
| NOTE BOOK | |
| NO. | |
| ORIGINAL SURVEY | |
| PLOTTED | |
| NOTE BOOK | |
| NO. | |



| | | | | | | | | | | | | |
|-------------|----------------------|------------|-----------|---|--------------------------------|---------------------|----------------------------------|---------|----------------------|--------------|-----------|-----|
| FILE NAME = | USER NAME = #USER# | DESIGNED - | REVISED - | STATE OF ILLINOIS DEPARTMENT OF TRANSPORTATION | IL140111 CROSS-SECTIONS | | FAP RTE. | SECTION | COUNTY | TOTAL SHEETS | SHEET NO. | |
| #FILEL# | PLOT SCALE = #SCALE# | DRAWN - | REVISED - | | SCALE# | SHEET NO. OF SHEETS | STA. 497+00.00 TO STA. 497+50.00 | 785 | (132-2,3,4, 133-1)RS | MADISON | 122 | 120 |
| | PLOT DATE = #DATE# | CHECKED - | REVISED - | | CONTRACT NO. 76B80 | | ILLINOIS FED. AID PROJECT | | | | | |
| | | DATE - | REVISED - | | | | | | | | | |

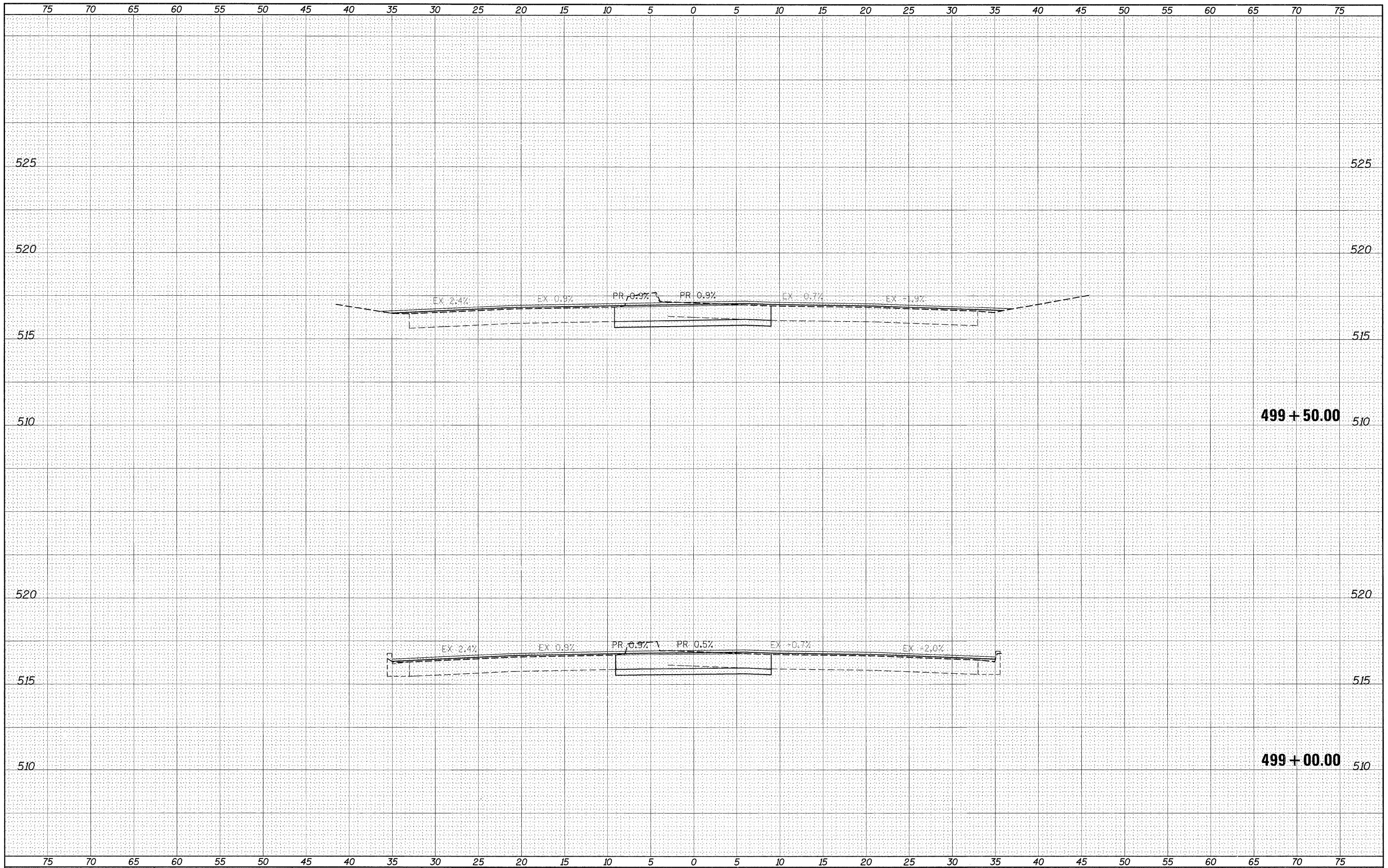
| | |
|-----------|--|
| DATE | |
| BY | |
| DESIGNED | |
| DRAWN | |
| CHECKED | |
| REVISIONS | |
| NO. | |

| | |
|-----------|--|
| DATE | |
| BY | |
| DESIGNED | |
| DRAWN | |
| CHECKED | |
| REVISIONS | |
| NO. | |



| | |
|---------------|------|
| DATE | BY |
| SURVEYED | BY |
| PLOTTED | DATE |
| NOTE BOOK | NO. |
| AREAS CHECKED | |

| | |
|---------------|------|
| DATE | BY |
| SURVEYED | BY |
| PLOTTED | DATE |
| NOTE BOOK | NO. |
| AREAS CHECKED | |



FILE NAME =
FILEL

| | | |
|-----------------------|----------------|---------------|
| USER NAME = *USER* | DESIGNED - --- | REVISED - --- |
| PLLOT SCALE = *SCALE* | DRAWN - --- | REVISED - --- |
| PLLOT DATE = *DATE* | CHECKED - --- | REVISED - --- |
| | DATE - --- | REVISED - --- |

**STATE OF ILLINOIS
DEPARTMENT OF TRANSPORTATION**

IL140/111 CROSS-SECTIONS

SCALE: _____ SHEET NO. ___ OF ___ SHEETS STA. 499+00.00 TO STA. 499+50.00

| | | | | |
|---------------------------|----------------------|--------|--------------|-----------|
| FAP RTE. | SECTION | COUNTY | TOTAL SHEETS | SHEET NO. |
| 785 | (132-2,3,4, 133-1)RS | | 122 | 122 |
| CONTRACT NO. | | | 76880 | |
| ILLINOIS FED. AID PROJECT | | | | |