

F.A.P. RTE.	SECTION	COUNTY	TOTAL SHEETS	SHEET NO.
829	102BR-3-I	MONROE	6	1
		ILLINOIS	CONTRACT NO. 76E24	

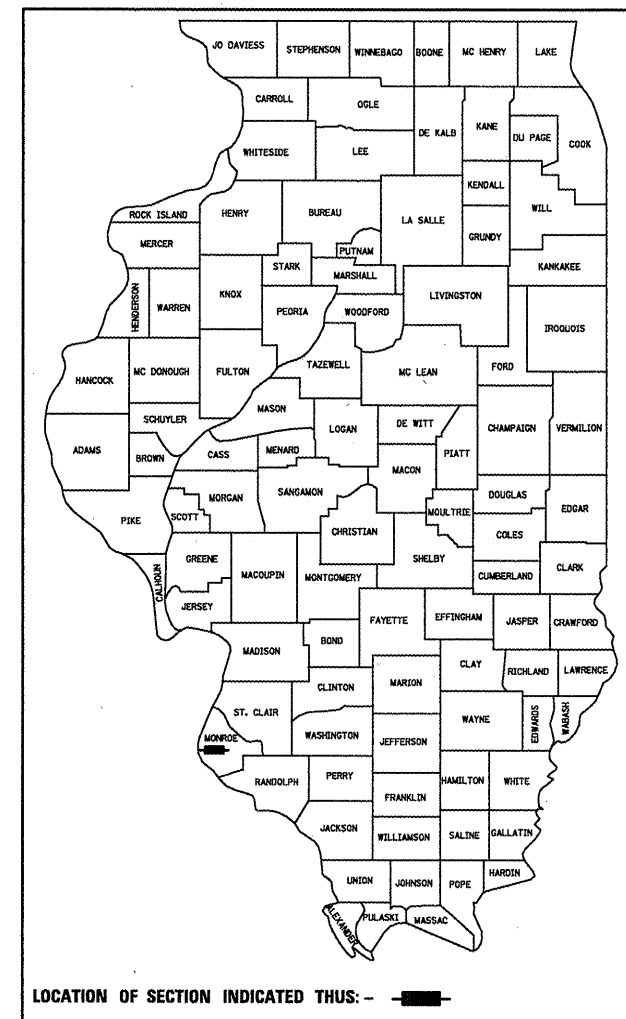
STATE OF ILLINOIS  
DEPARTMENT OF TRANSPORTATION  
DIVISION OF HIGHWAYS

**PROPOSED  
HIGHWAY PLANS**

FAP ROUTE 829 (IL 156)  
SECTION 102BR-3-I  
**BRIDGE OVERLAY - CONTRACT MAINTENANCE  
MONROE COUNTY**

C-98-117-10

D-98-093-10

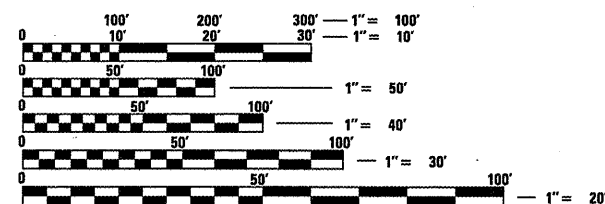


INDEX OF SHEETS

- 1 COVER SHEET (INDEX OF SHEETS, HIGHWAY STANDARDS)
- 2 SUMMARY OF QUANTITIES, GENERAL NOTES & COMMITMENTS
- 3-6 BRIDGE REPAIR PLANS

HIGHWAY STANDARDS

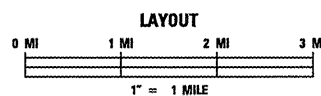
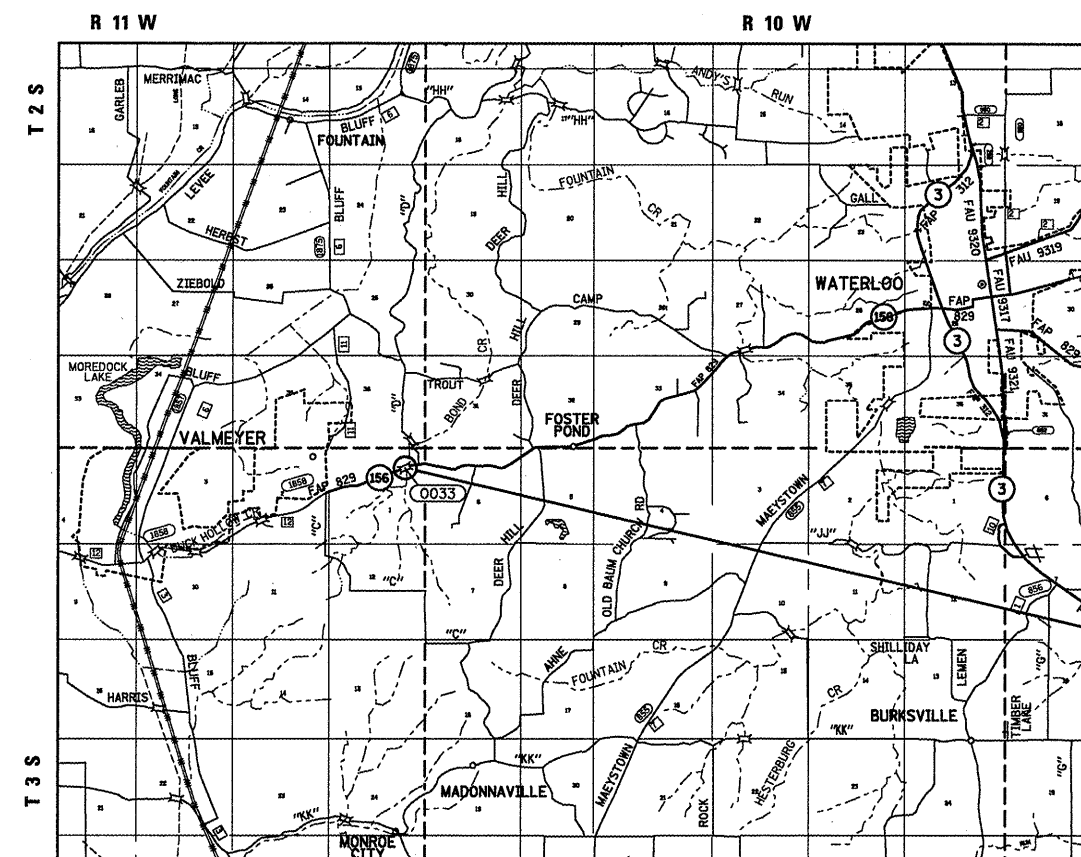
- 000001-06
- 701311-03
- 701316-05
- 701901-01
- 780001-02
- 781001-03



FULL SIZE PLANS HAVE BEEN PREPARED USING STANDARD ENGINEERING SCALES. REDUCED SIZED PLANS WILL NOT CONFORM TO STANDARD SCALES. IN MAKING MEASUREMENTS ON REDUCED PLANS, THE ABOVE SCALES MAY BE USED.

J.U.L.I.E.  
JOINT UTILITY LOCATION INFORMATION FOR EXCAVATION  
1-800-892-0123  
OR 811

PROJECT ENGINEER PATTI LeBEAU 618-346-3179  
PROJECT MANAGER BILLIE OWEN 618-346-3189  
  
CONTRACT NO. 76E24



TRAFFIC DATA:  
ADT = 1550 (2011)  
ADT = 1900 (2031)  
SU = 4.0%  
MU = 3.3%

LATITUDE: 38.30945  
LONGITUDE: 90.25844

OVERLAY REPLACEMENT OF  
SINGLE SPAN PPC DECK BEAM  
STRUCTURE OVER BOND CREEK  
SN 067-0033  
STA 405+29.25  
70'-6" BK TO BK ABUTMENTS

GROSS LENGTH = 0.01 MILE  
NET LENGTH = 0.01 MILE

STATE OF ILLINOIS  
DEPARTMENT OF TRANSPORTATION  
DIVISION OF HIGHWAYS

SUBMITTED February 15 20 11  
*Mary C. Jamel*  
DEPUTY DIRECTOR OF HIGHWAYS, REGION 5 ENGINEER

March 05 20 11  
*Scott E. Stett, P.E.*  
Acting ENGINEER OF DESIGN AND ENVIRONMENT

March 25 20 11  
*Christine M. Reed*  
DIRECTOR OF HIGHWAYS, CHIEF ENGINEER

**PRINTED BY THE AUTHORITY  
OF THE STATE OF ILLINOIS**