

STATE OF ILLINOIS
DEPARTMENT OF TRANSPORTATION
DIVISION OF HIGHWAYS

**PROPOSED
HIGHWAY PLANS**

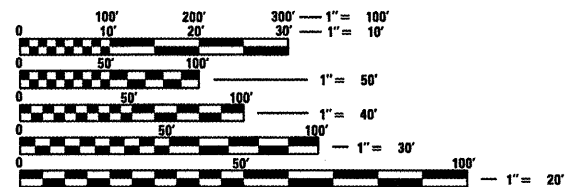
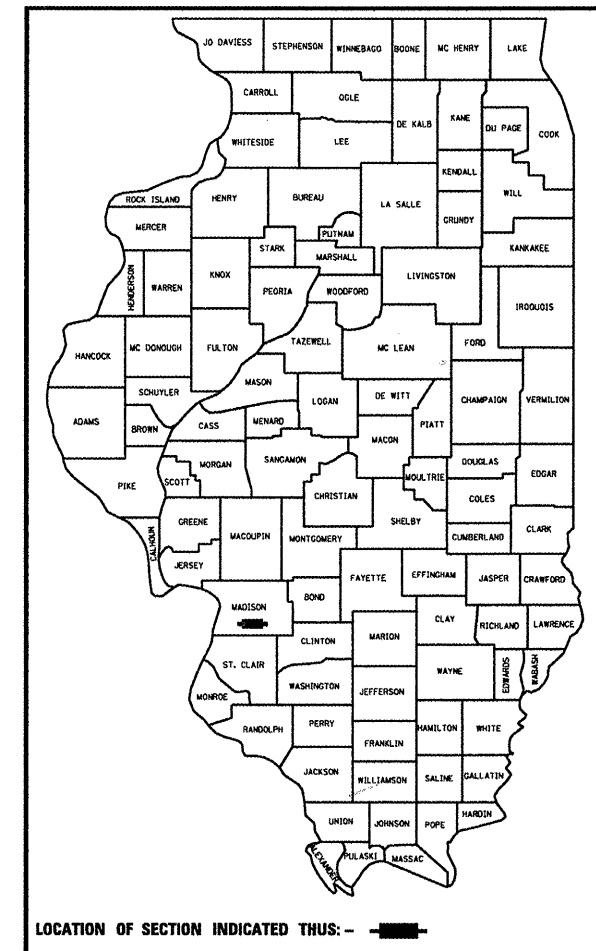
FAI ROUTE 70 (I-70)
SECTION 60-11B-I
EXPANSION JOINTS - CM
MADISON COUNTY

C-98-118-10

F.A.I. RTE.	SECTION	COUNTY	TOTAL SHEETS	SHEET NO.
70	60-11B-I	MADISON	10	1
		ILLINOIS	CONTRACT NO. 76E25	

FOR INDEX OF SHEETS, SEE SHEET NO. 2

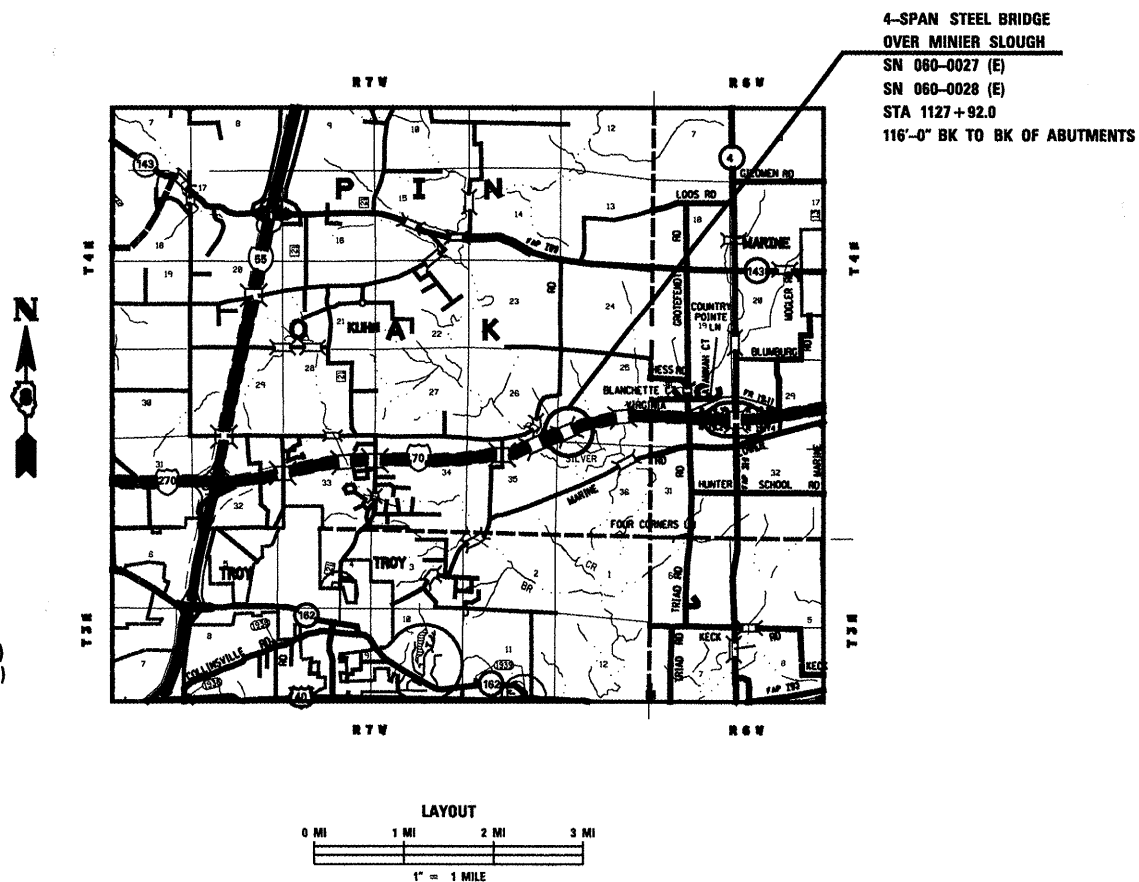
D-98-094-10



FULL SIZE PLANS HAVE BEEN PREPARED USING STANDARD ENGINEERING SCALES. REDUCED SIZED PLANS WILL NOT CONFORM TO STANDARD SCALES. IN MAKING MEASUREMENTS ON REDUCED PLANS, THE ABOVE SCALES MAY BE USED.

J.U.L.I.E.
JOINT UTILITY LOCATION INFORMATION FOR EXCAVATION
1-800-892-0123
OR 811

TRAFFIC DATA
ADT: 30,000 (2011)
37,000 (2031)
SU: 3.4%
MU: 24.2%



GROSS LENGTH = 116'-0" FT. = 0.022 MILE
NET LENGTH = 116'-0" FT. = 0.022 MILE

LATITUDE: 38.7595 LONGITUDE: -89.8351

PROJECT ENGINEER: PATTI LEBEAU (618) 346-3179
PROJECT MANAGER: HERVE GELIN (618) 346-3323

CONTRACT NO. 76E25

STATE OF ILLINOIS
DEPARTMENT OF TRANSPORTATION
DIVISION OF HIGHWAYS

SUBMITTED February 16 20 11
Mark C. Jamie
DEPUTY DIRECTOR OF HIGHWAYS, REGION ENGINEER

March 25 20 11
Scott E. Still, P.E.
acting ENGINEER OF DESIGN AND ENVIRONMENT

March 25 20 11
Christine M. Reed
DIRECTOR OF HIGHWAYS, CHIEF ENGINEER

**PRINTED BY THE AUTHORITY
OF THE STATE OF ILLINOIS**