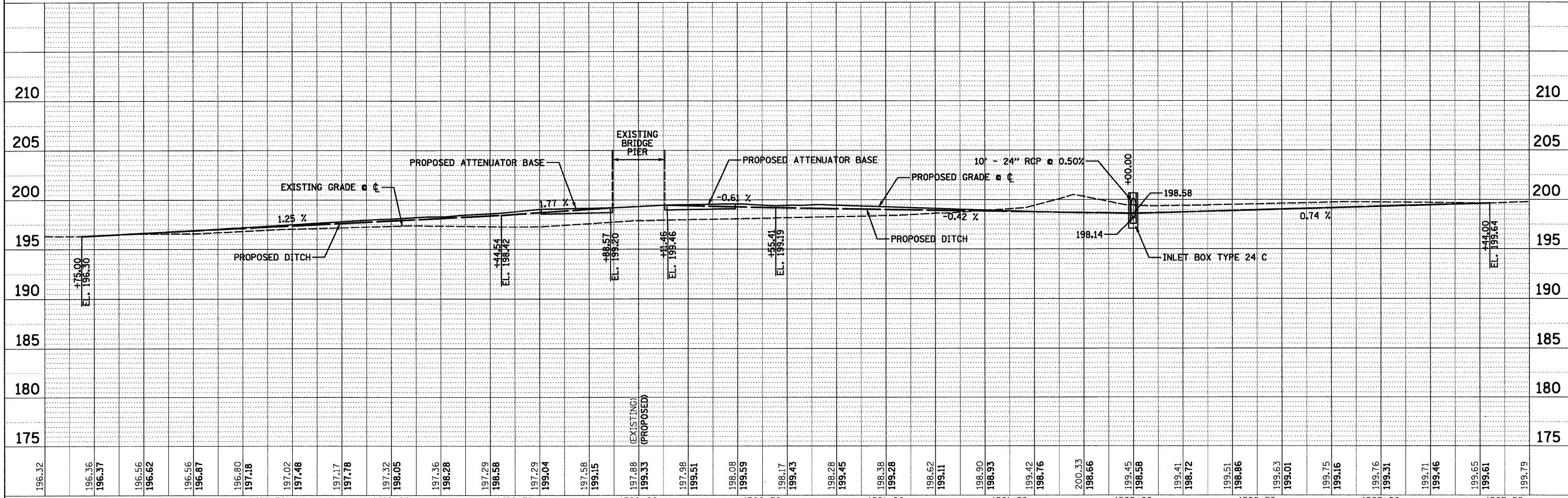
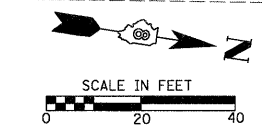
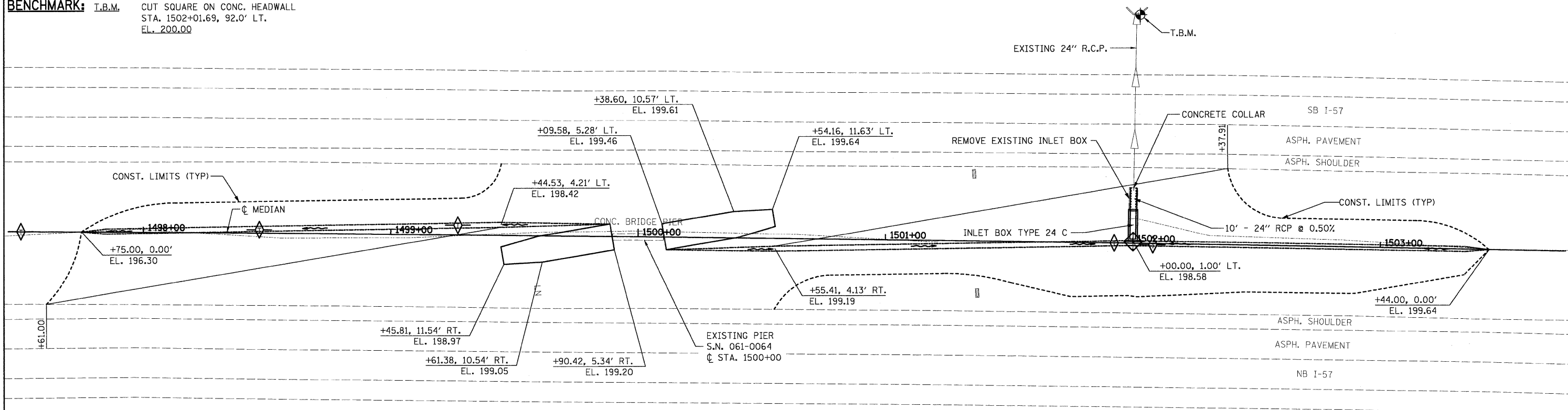


BENCHMARK: T.B.M. CUT SQUARE ON CONC. HEADWALL
 STA. 1502+01.69, 92.0' LT.
 EL. 200.00



196.32	196.36	196.37	196.56	196.62	196.56	196.87	196.80	197.18	197.02	197.48	197.17	197.78	197.32	198.05	197.36	198.28	197.29	198.58	197.29	199.04	197.58	199.15	197.88	199.33	197.98	199.51	198.08	199.59	198.17	199.43	198.28	199.45	198.38	199.28	198.62	199.11	198.90	198.93	199.42	198.76	200.33	198.66	199.45	198.58	199.41	198.72	199.51	198.86	199.63	199.01	199.75	199.16	199.76	199.31	199.71	199.46	199.65	199.61	199.79					
1498+00										1498+50					1499+00					1499+50					1500+00					1500+50					1501+00					1501+50					1502+00					1502+50					1503+00					1503+50				
FILE NAME =		USER NAME = _USERDESCR.		DESIGNED - KMM		REVISED -		DRAWN - KHL		REVISED -		CHECKED - BGH		REVISED -		DATE -		REVISED -		STATE OF ILLINOIS DEPARTMENT OF TRANSPORTATION		PLAN & PROFILE		SCALE:		SHEET NO. 1 OF 1 SHEETS		STA. 1497+25 TO STA. 1503+25		F.A.I. RTE. 57		SECTION 61-(1,2,3,4,5,6)-I		COUNTY MARION		TOTAL SHEETS 86		SHEET NO. 26		S.N. 061-0064		CONTRACT NO. 76E30		FED. ROAD DIST. NO. ILLINOIS FED. AID PROJECT																				

BY: [] AN [] DATE: [] [] []
 NOTE BOOK NO. []
 CHECKED FILE NAME []

BY: [] AN [] DATE: [] [] []
 NOTE BOOK NO. []
 CHECKED FILE NAME []