

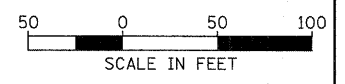


LEGEND

-  INLET AND PIPE PROTECTION
-  TRENCH AREA AND TEMPORARY EROSION CONTROL SEEDING



FILE NAME = c:\pw\work\p\d0248150\d87682-sh1-swppp.dgn	USER NAME = alfordb	DESIGNED -	REVISED -	STATE OF ILLINOIS DEPARTMENT OF TRANSPORTATION	F.A.I. ROUTE 55 / 70 SWPPP ROADWAY PLANS			F.A.I. RTE. 70	SECTION DIST 8 ITS 2011-1	COUNTY MADISON	TOTAL SHEETS 39	SHEET NO. 21
PLOT SCALE = 50,0000 ' / IN.	CHECKED -	REVISED -	REVISED -		SCALE: 1' = 50'	SHEET NO. OF SHEETS	STA. 605+00 TO STA. 620+00	CONTRACT NO. 76E82				
PLOT DATE = 3/1/2011	DATE -	REVISED -	REVISED -		FED. ROAD DIST. NO. ILLINOIS FED. AID PROJECT							