

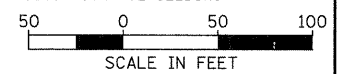


LEGEND

-  INLET AND PIPE PROTECTION
-  TRENCH AREA AND TEMPORARY EROSION CONTROL SEEDING



FILE NAME =	USER NAME = alfordb	DESIGNED -	REVISED -	STATE OF ILLINOIS DEPARTMENT OF TRANSPORTATION	F.A.I. ROUTE 55 /70 SWPPP ROADWAY PLANS			F.A.I. RTE. 55/70	SECTION DIST 8 ITS 2011-1	COUNTY MADISON	TOTAL SHEETS 39	SHEET NO. 22
es:\pw_work\pwidot\alfordb\d0248962\d87682-shp-swppp.dgn	PLOT SCALE = 50,0000 ' / IN.	DRAWN -	REVISED -		SCALE: 1' = 50'	SHEET NO.	OF	SHEETS	STA. 620+00	TO STA. 635+00	CONTRACT NO. 76E82	
	PLOT DATE = 3/1/2011	CHECKED -	REVISED -								ILLINOIS FED. AID PROJECT	
		DATE -	REVISED -								FED. ROAD DIST. NO.	