

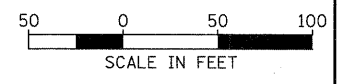


STA. 645+66
DRAIN INLET WITH GRATE

LEGEND

-  INLET AND PIPE PROTECTION
-  TRENCH AREA AND TEMPORARY EROSION CONTROL SEEDING



FILE NAME =	USER NAME = elfordb	DESIGNED -	REVISED -	STATE OF ILLINOIS DEPARTMENT OF TRANSPORTATION	F.A.I. ROUTE 55 /70 SWPPP ROADWAY PLANS	F.A.I. RTE.	SECTION	COUNTY	TOTAL SHEETS	SHEET NO.	
et\pw_work\p\dot\elfordb\d0248960\d078	B2-sht-swppp.dgn	DRAWN -	REVISED -			70	DIST 8 ITS 2011-1	MADISON	39	23	
	PLOT SCALE = 50.0000' / IN.	CHECKED -	REVISED -			FED. ROAD DIST. NO. ILLINOIS FED. AID PROJECT					
	PLOT DATE = 3/1/2011	DATE -	REVISED -			SCALE: 1" = 50' SHEET NO. OF SHEETS STA. 635+00 TO STA. 650+00					