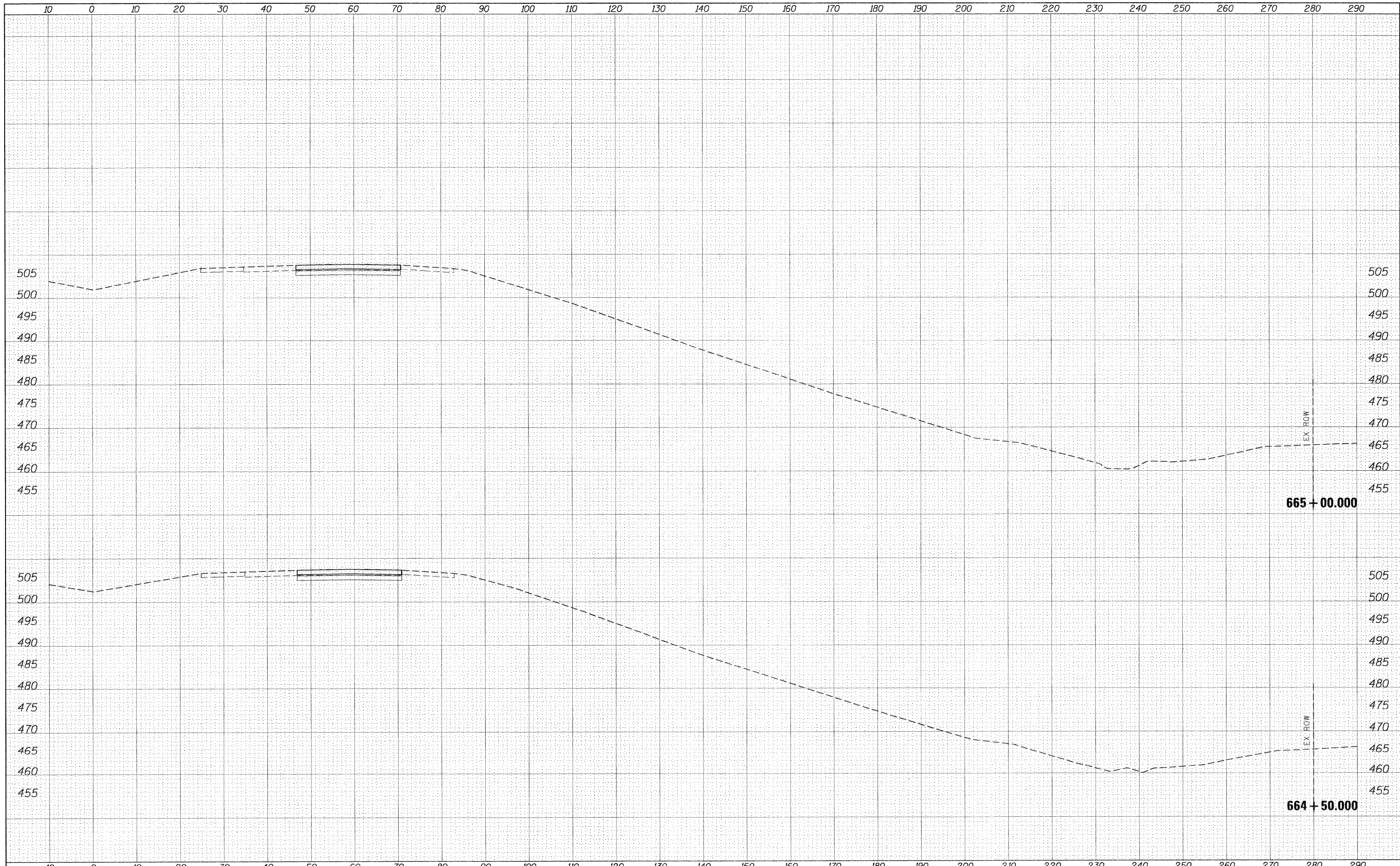
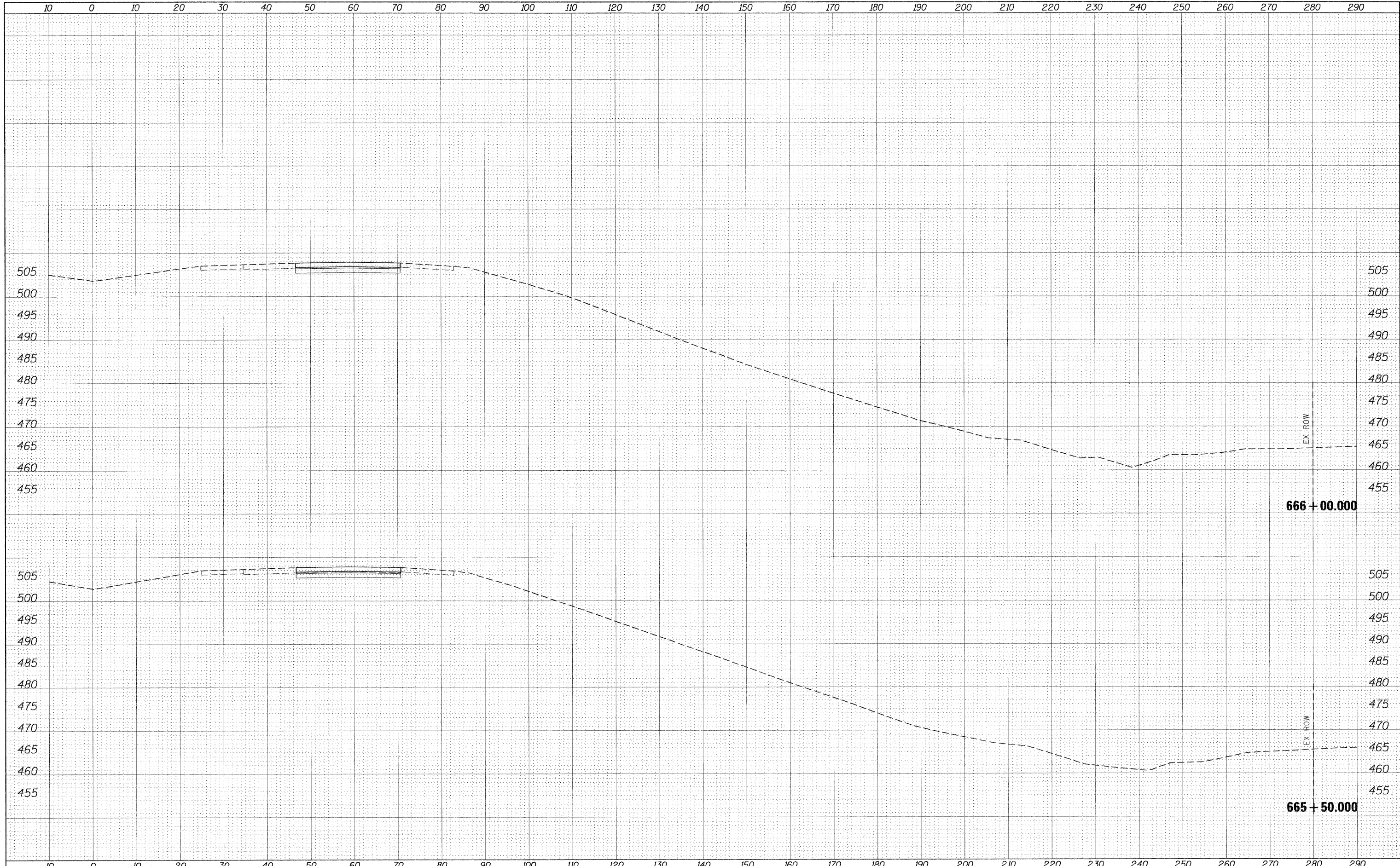


DATE	
BY	
FINAL SURVEY	
SURVEYED	
NOTE BOOK	
NO.	

DATE	
BY	
ORIGINAL SURVEY	
PLOTTED	
NOTE BOOK	
NO.	



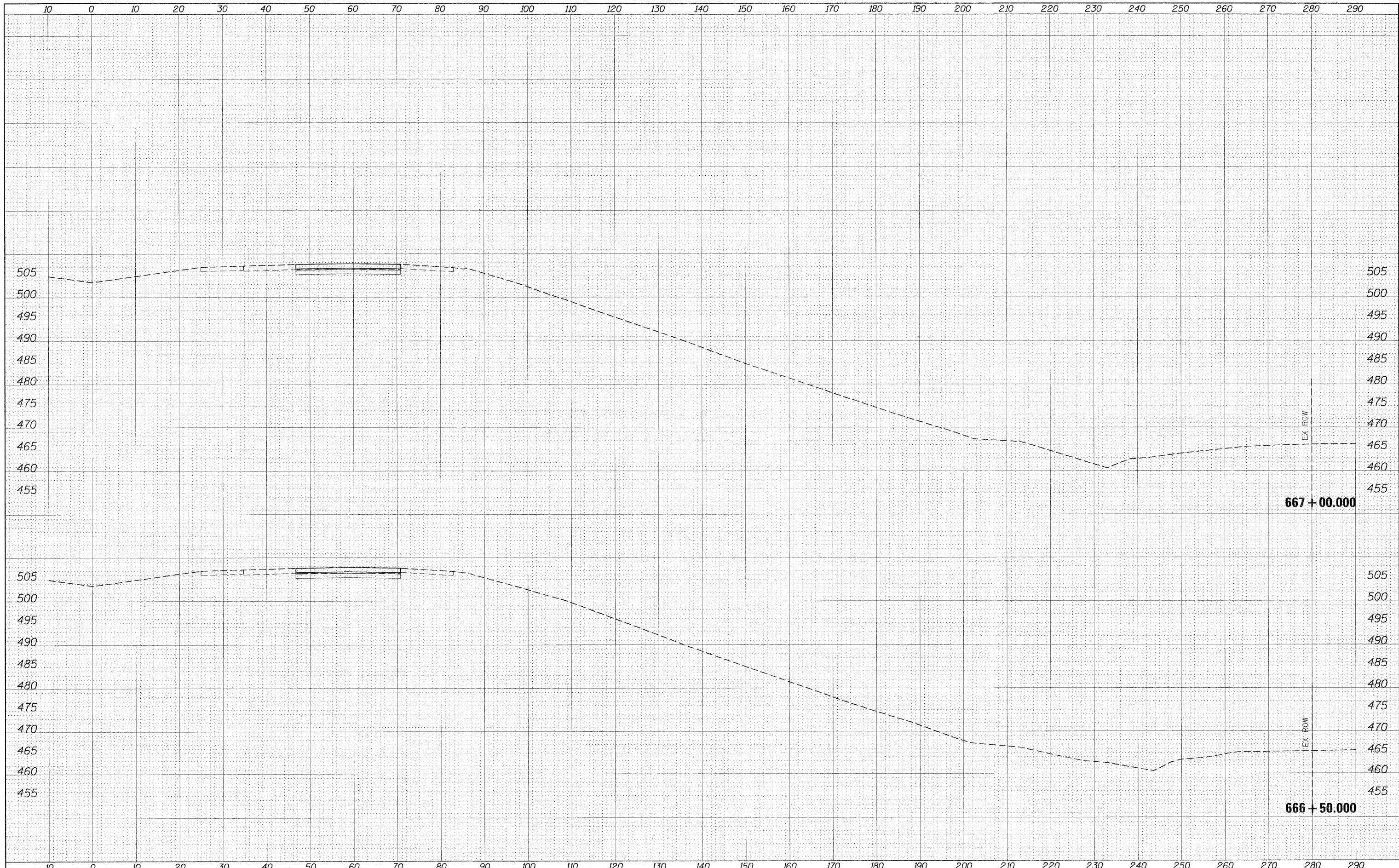
FILE NAME =	USER NAME = #USER#	DESIGNED -	REVISIED -	<b>STATE OF ILLINOIS DEPARTMENT OF TRANSPORTATION</b>	<b>CROSS SECTION SHEETS I-57/64 NB LANES</b>			F.A.I. RTE.	SECTION	COUNTY	TOTAL SHEETS	SHEET NO.
#FILE#		DRAWN -	REVISIED -		SCALE:	SHEET NO.	OF	SHEETS	STA. 664+50.000 TO STA. 665+00.000	Jefferson	422	301
		CHECKED -	REVISIED -		CONTRACT NO. 78172							
		DATE -	REVISIED -		ILLINOIS FED. AID PROJECT							



DATE	
BY	
FINAL SURVEY	
SURVEYED	
PLOTTED	
NOTE BOOK	
AREAS CHECKED	
NO.	

DATE	
BY	
ORIGINAL SURVEY	
SURVEYED	
PLOTTED	
NOTE BOOK	
AREAS CHECKED	
NO.	

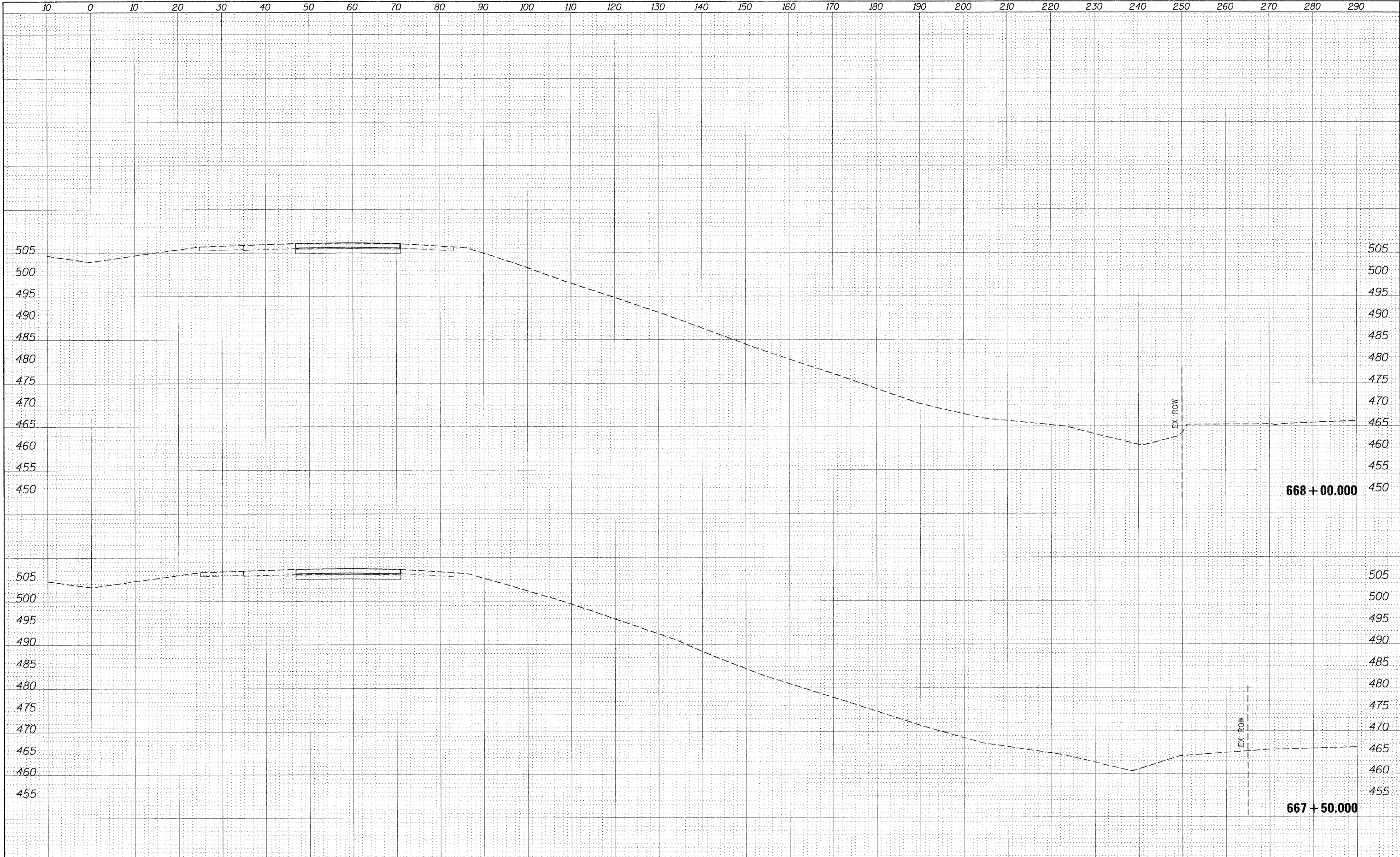
FILE NAME =	USER NAME = #USER#	DESIGNED -	REVISED -	<b>STATE OF ILLINOIS DEPARTMENT OF TRANSPORTATION</b>	<b>CROSS SECTION SHEETS I-57/64 NB LANES</b>				F.A.I. RTE. 57	SECTION *	COUNTY Jefferson	TOTAL SHEETS 422	SHEET NO. 302
#FILE#		DRAWN -	REVISED -		SCALE:	SHEET NO.	OF	SHEETS	STA. 665+50.000 TO STA. 666+00.000	CONTRACT NO. 78172			
		CHECKED -	REVISED -		ILLINOIS FED. AID PROJECT								
		DATE -	REVISED -		[41-2-1,41-3,41-3-1]R-1								



DATE	
BY	
FINAL SURVEY	
USING TEMPLATE	
NOTE BOOK NO.	
AREAS CHECKED	

DATE	
BY	
ORIGINAL SURVEY	
USING TEMPLATE	
NOTE BOOK NO.	
AREAS CHECKED	

FILE NAME =	USER NAME = #USER#	DESIGNED -	REVISED -	<b>STATE OF ILLINOIS</b> <b>DEPARTMENT OF TRANSPORTATION</b>	<b>CROSS SECTION SHEETS</b> <b>I-57/64 NB LANES</b>		F.A.I. RTE. 57	SECTION *	COUNTY Jefferson	TOTAL SHEETS 422	SHEET NO. 303	
#FILE#		DRAWN -	REVISED -		SCALE: SHEET NO. OF SHEETS   STA. 666+50.000 TO STA. 667+00.000	ILLINOIS FED. AID PROJECT		CONTRACT NO. 78172				
		CHECKED -	REVISED -									
		DATE -	REVISED -									



FINAL SURVEY	SURVEYED	DATE
NOTE BOOK	BY	
	NO.	
	AREAS CHECKED	

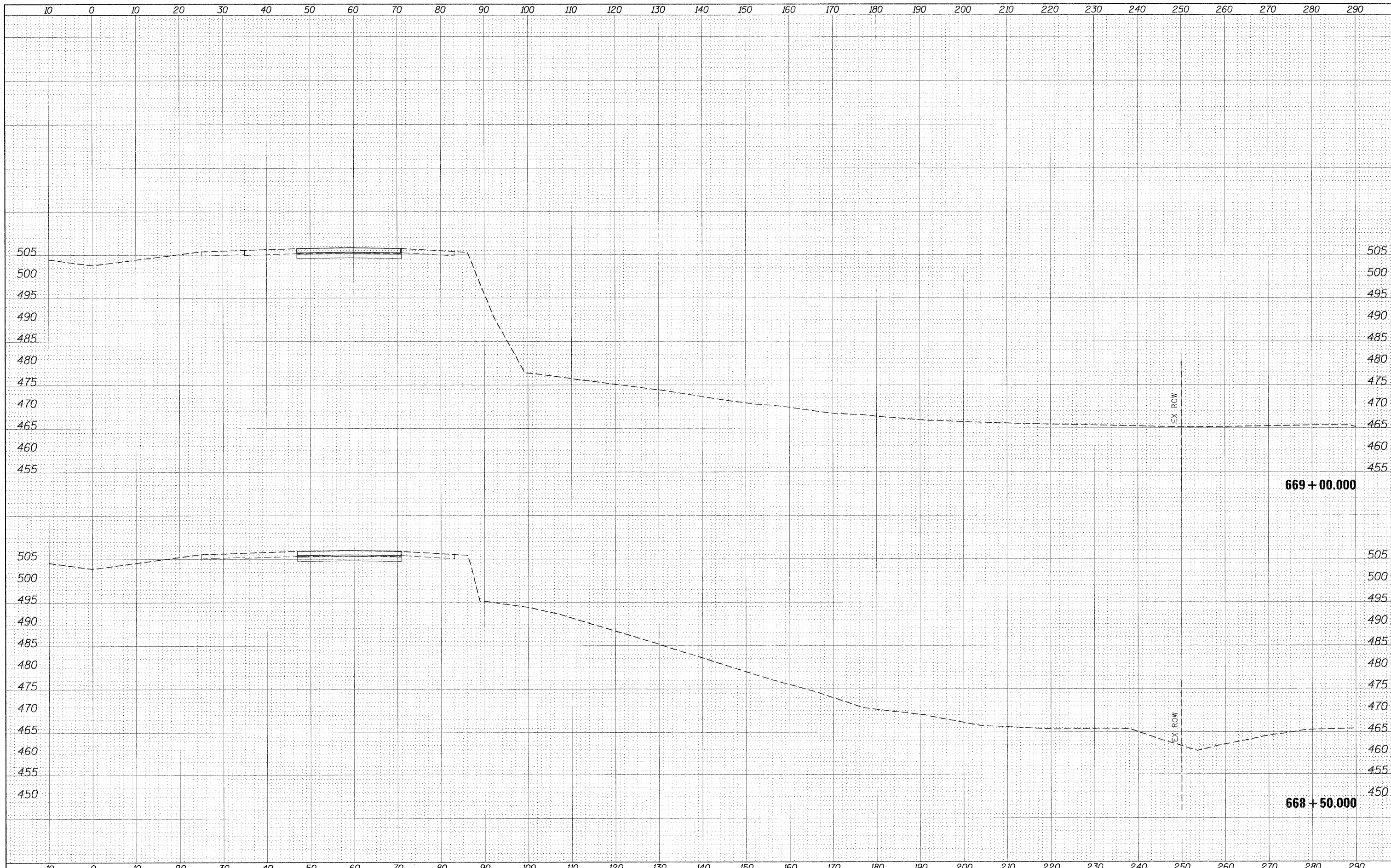
ORIGINAL SURVEY	SURVEYED	DATE
NOTE BOOK	BY	
	NO.	
	AREAS CHECKED	

FILE NAME =	USER NAME = #USER#	DESIGNED -	REVISED -	<b>STATE OF ILLINOIS DEPARTMENT OF TRANSPORTATION</b>	<b>CROSS SECTION SHEETS I-57/64 NB LANES</b>				F.A.I. RTE. 57	SECTION	COUNTY	TOTAL SHEETS	SHEET NO.
#FILE#		DRAWN -	REVISED -		SCALE:	SHEET NO.	OF	SHEETS	STA. 667+50.000 TO STA. 668+00.000	Jefferson	422	304	
		CHECKED -	REVISED -						CONTRACT NO. 78172				
		DATE -	REVISED -						ILLINOIS FED. AID PROJECT				

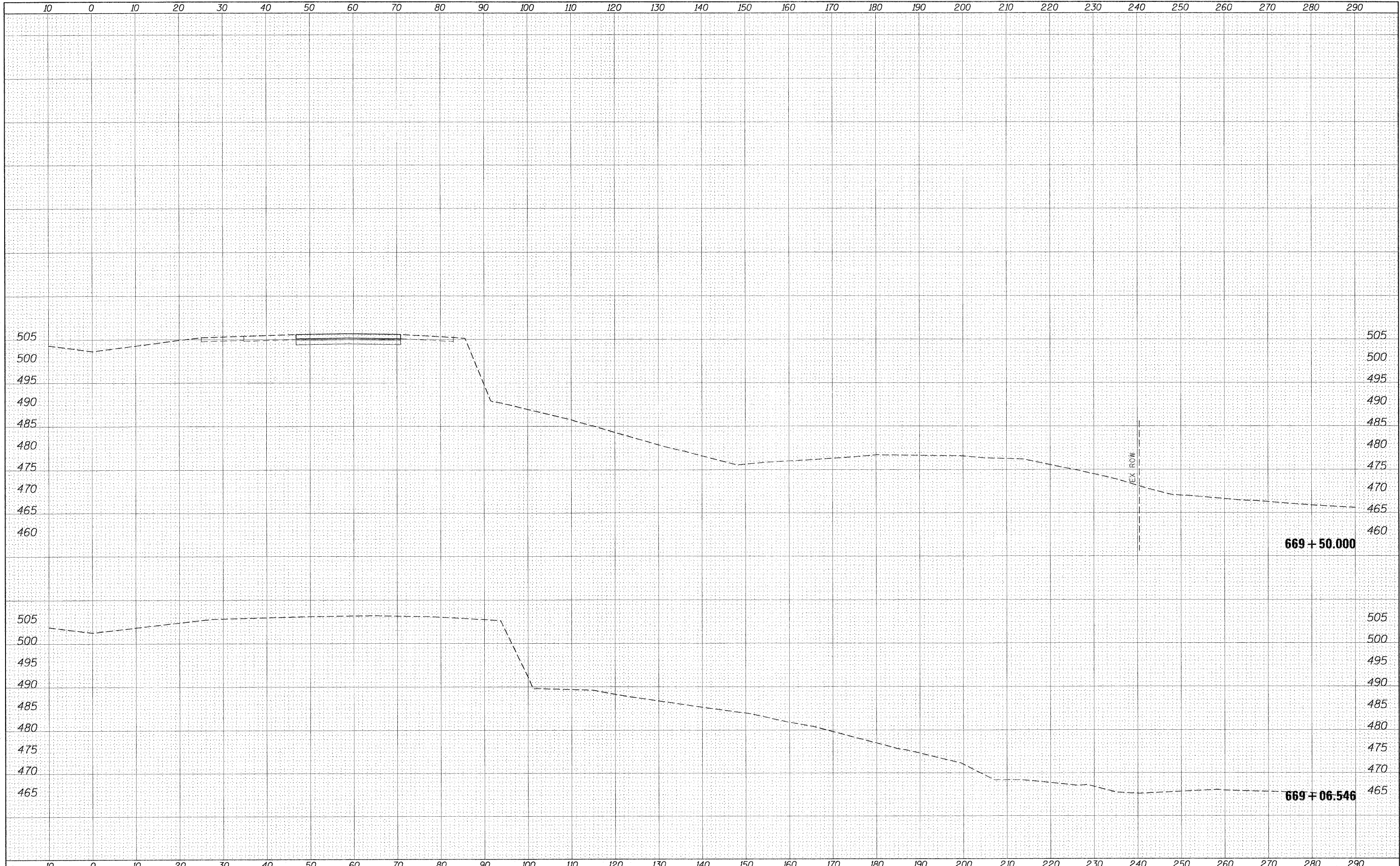
(41-2-1,41-3,41-3-1)R-1

BY	DATE
FINAL SURVEY	
PLotted	
NOTE BOOK	
NO.	

BY	DATE
ORIGINAL SURVEY	
PLotted	
NOTE BOOK	
NO.	



FILE NAME =	USER NAME = *USER*	DESIGNED -	REVISED -	<b>STATE OF ILLINOIS DEPARTMENT OF TRANSPORTATION</b>	<b>CROSS SECTION SHEETS I-57/64 NB LANES</b>			F.A.I. RTE. 57	SECTION	COUNTY	TOTAL SHEETS	SHEET NO.
*FILEL*		DRAWN -	REVISED -		SCALE:	SHEET NO.	OF	SHEETS	Jefferson	422	305	
		CHECKED -	REVISED -		STA. 668+50.000 TO STA. 669+00.000				CONTRACT NO. 78172			
		DATE -	REVISED -						ILLINOIS FED. AID PROJECT			



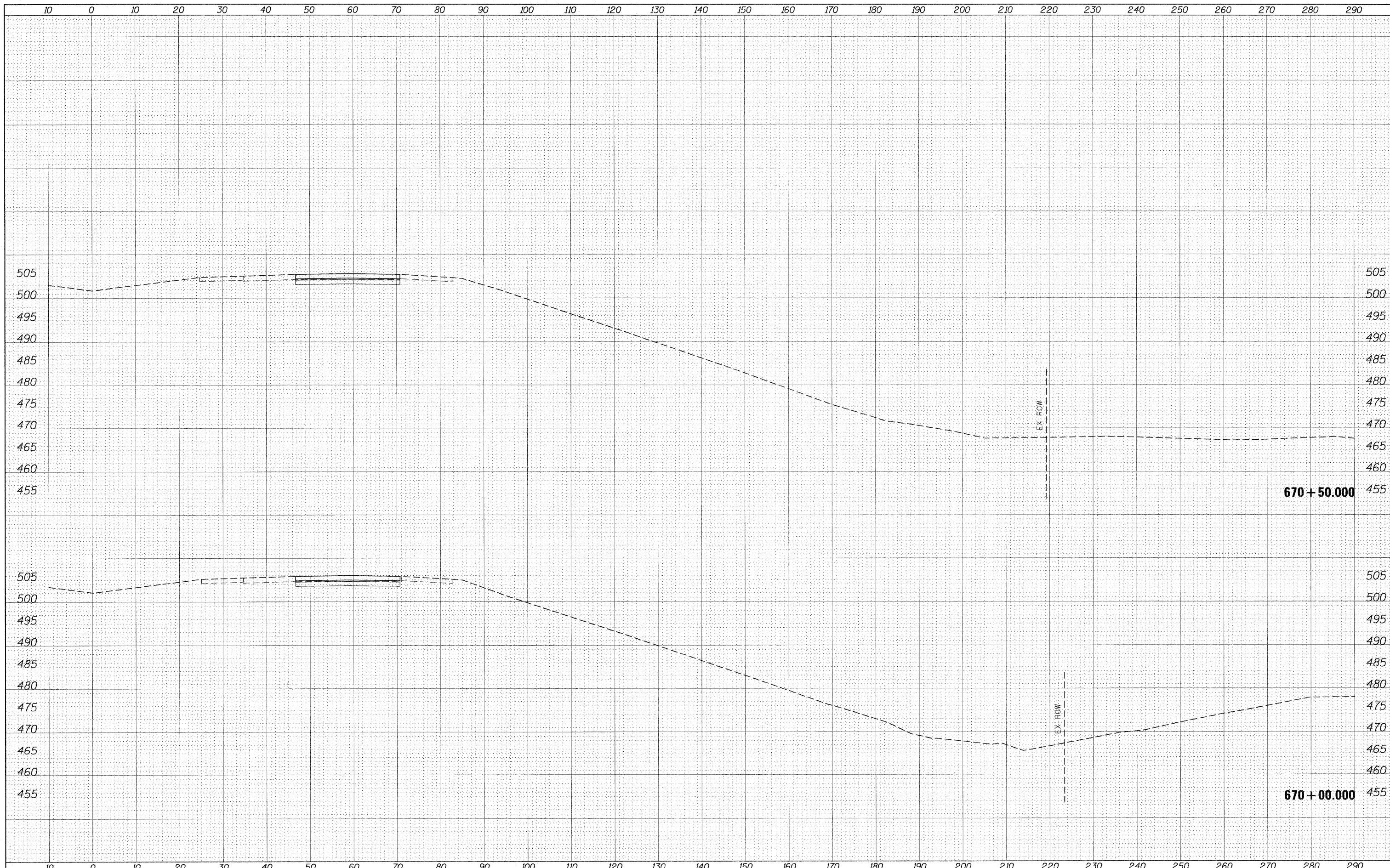
DATE	
BY	
FINAL SURVEY	
NO. OF SHEETS	
NOTE BOOK	
AREAS CHECKED	
NO.	

DATE	
BY	
ORIGINAL SURVEY	
NO. OF SHEETS	
NOTE BOOK	
AREAS CHECKED	
NO.	

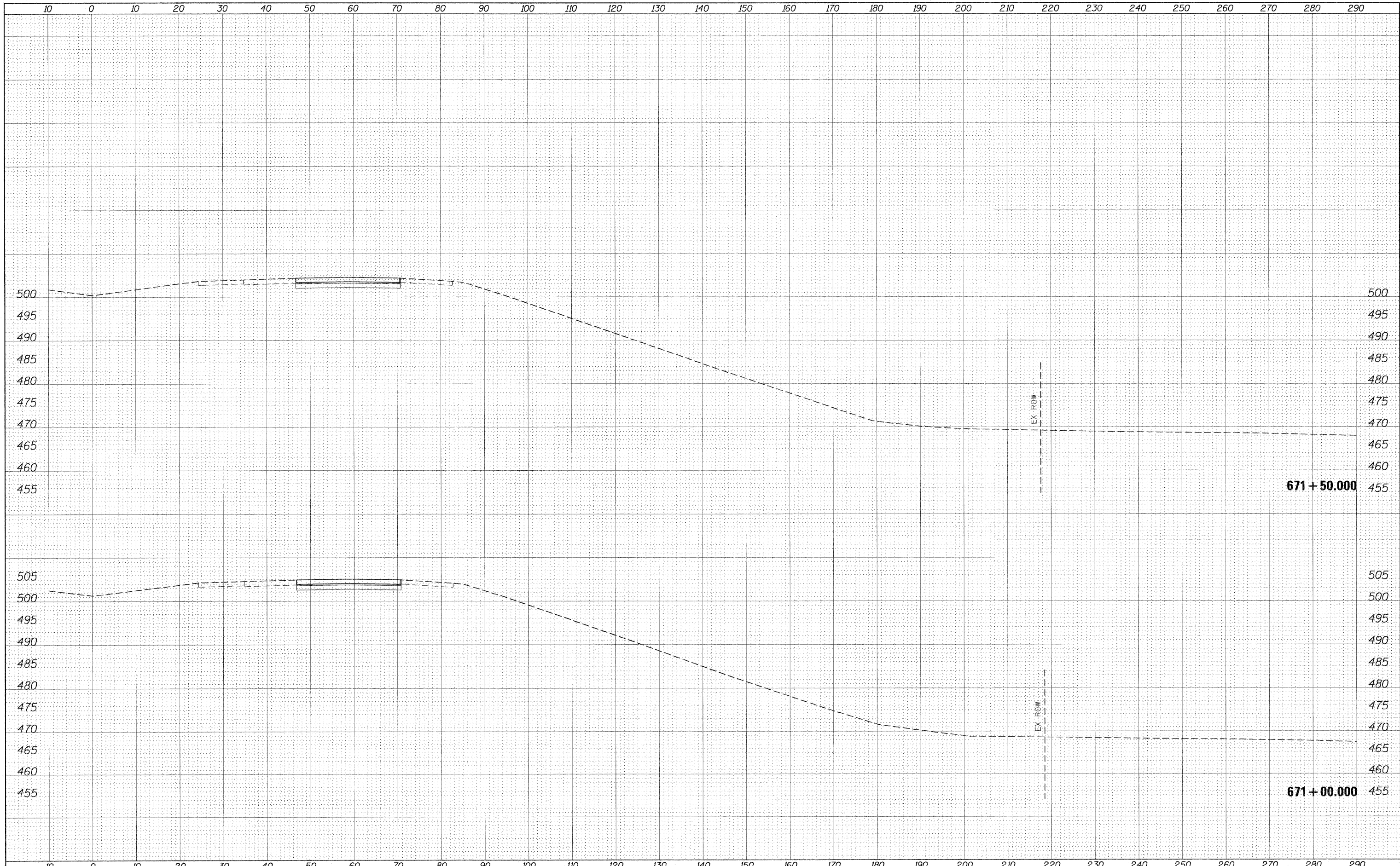
FILE NAME =	USER NAME = #USER*	DESIGNED -	REVISED -	<b>STATE OF ILLINOIS DEPARTMENT OF TRANSPORTATION</b>	<b>CROSS SECTION SHEETS I-57/64 NB LANES</b>			F.A.I. RTE. 57	SECTION •	COUNTY Jefferson	TOTAL SHEETS 422	SHEET NO. 306
#FILE#		DRAWN -	REVISED -		SCALE:	SHEET NO.	OF	SHEETS	STA. 669+06.546 TO STA. 669+50.000	CONTRACT NO. 78172		
		CHECKED -	REVISED -							ILLINOIS FED. AID PROJECT		
		DATE -	REVISED -									

DATE	
BY	
FINAL SURVEY	
NOTE BOOK	
NO.	
SURVEYED	
PLOTTED	
TEMPERATURE	
AREAS CHECKED	

DATE	
BY	
ORIGINAL SURVEY	
NOTE BOOK	
NO.	
SURVEYED	
PLOTTED	
TEMPERATURE	
AREAS CHECKED	



FILE NAME =	USER NAME = #USER#	DESIGNED -	REVISED -	<b>STATE OF ILLINOIS</b> <b>DEPARTMENT OF TRANSPORTATION</b>	<b>CROSS SECTION SHEETS</b> <b>I-57/64 NB LANES</b>		F.A.I. RTE. 57	SECTION	COUNTY	TOTAL SHEETS	SHEET NO.
#FILE#		DRAWN -	REVISED -		SCALE:	SHEET NO.	OF SHEETS	STA. 670+00.000 TO STA. 670+50.000	Jefferson	422	307
		CHECKED -	REVISED -						CONTRACT NO.	78172	
		DATE -	REVISED -						ILLINOIS FED. AID PROJECT		



DATE	
BY	
SURVEYED	
NOTED	
PLANNED	
AREAS CHECKED	
NO.	

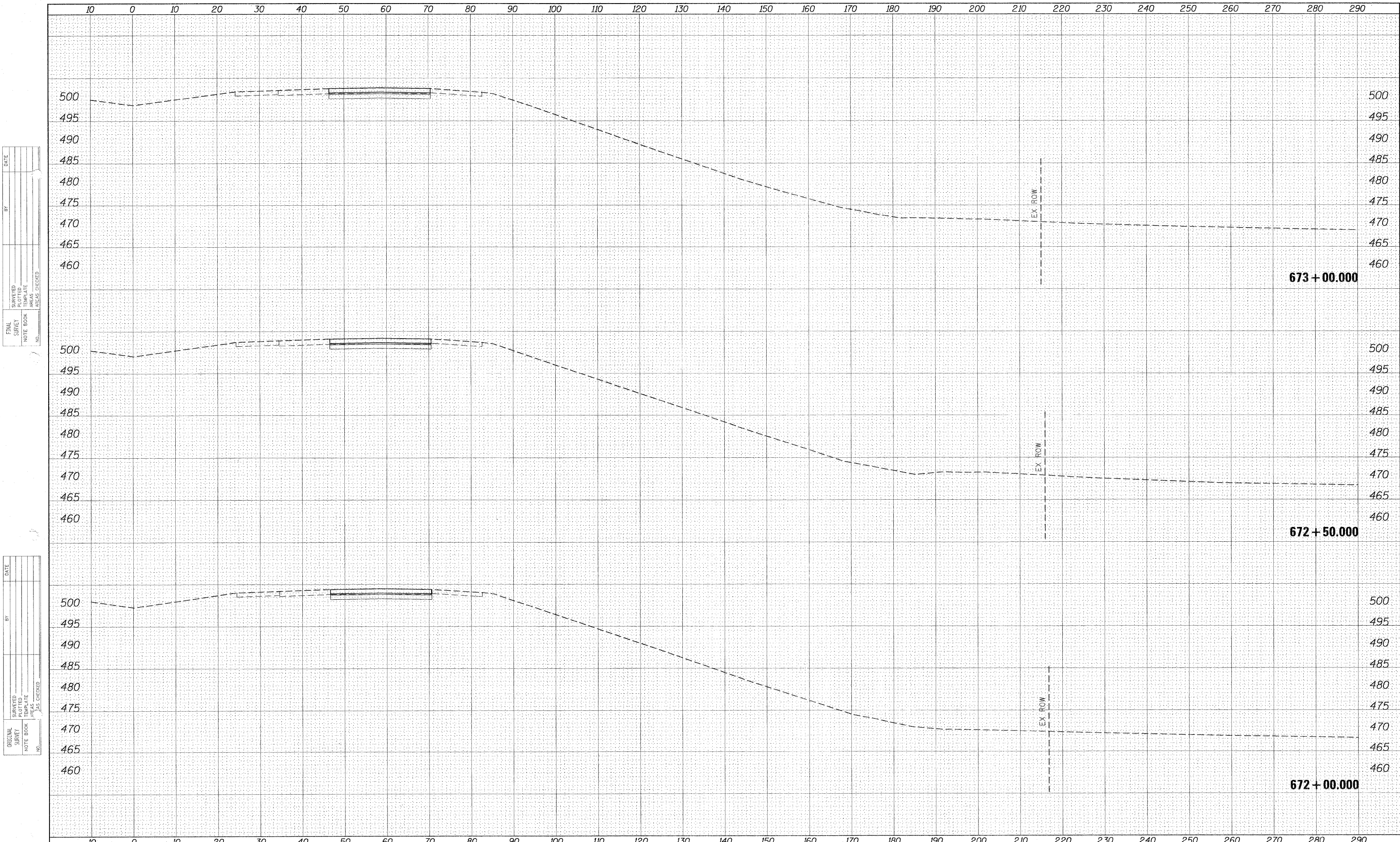
DATE	
BY	
SURVEYED	
NOTED	
PLANNED	
AREAS CHECKED	
NO.	

FILE NAME =	USER NAME = #USER#	DESIGNED -	REVISED -	<b>STATE OF ILLINOIS DEPARTMENT OF TRANSPORTATION</b>	<b>CROSS SECTION SHEETS I-57/64 NB LANES</b>			F.A.I. RTE. 57	SECTION	COUNTY	TOTAL SHEETS	SHEET NO.
#FILE#		DRAWN -	REVISED -		Jefferson	422	308					
		CHECKED -	REVISED -		CONTRACT NO. 78172							
		DATE -	REVISED -		ILLINOIS FED. AID PROJECT							
				SCALE:	SHEET NO.	OF	SHEETS	STA. 671+00.000 TO STA. 671+50.000				



FINAL SURVEY  
 SURVEYED  
 PLOTTED  
 NOTE BOOK  
 NO.

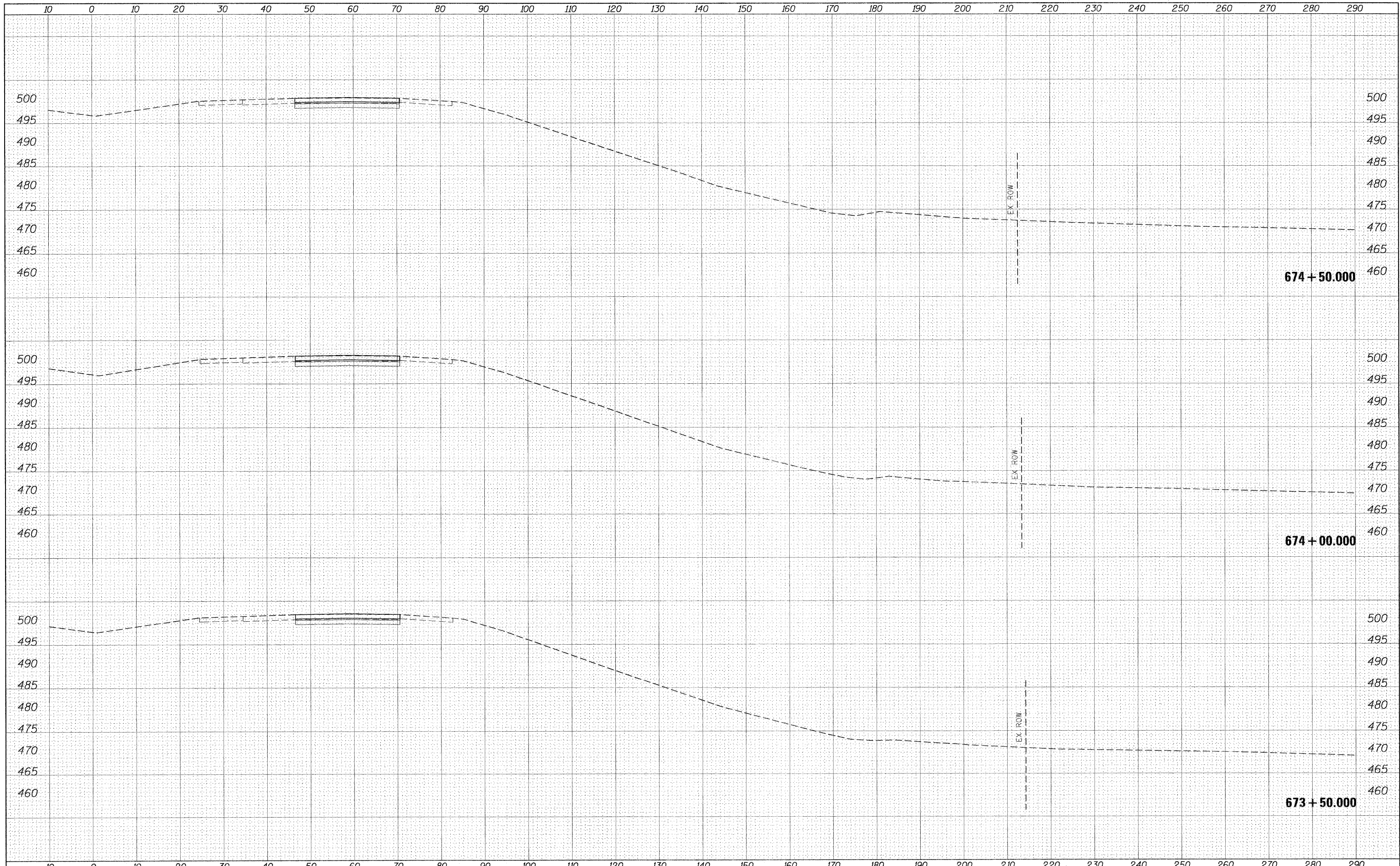
ORIGINAL SURVEY  
 SURVEYED  
 PLOTTED  
 NOTE BOOK  
 NO.



FILE NAME =	USER NAME = #USER#	DESIGNED -	REVISED -	<b>STATE OF ILLINOIS</b> <b>DEPARTMENT OF TRANSPORTATION</b>	<b>CROSS SECTION SHEETS</b> <b>I-57/64 NB LANES</b>			F.A.J. RTE. 57	SECTION	COUNTY	TOTAL SHEETS	SHEET NO.	
#FILE#		DRAWN -	REVISED -		SCALE:	SHEET NO.	OF	SHEETS	STA. 672+00.000 TO STA. 673+00.000	Jefferson	422	309	
		CHECKED -	REVISED -							CONTRACT NO.			78172
		DATE -	REVISED -							ILLINOIS FED. AID PROJECT			

DATE	
BY	
SURVEYED	
NOTED	
PLOTTED	
DATE	
AREAS	CHECKED
NO.	

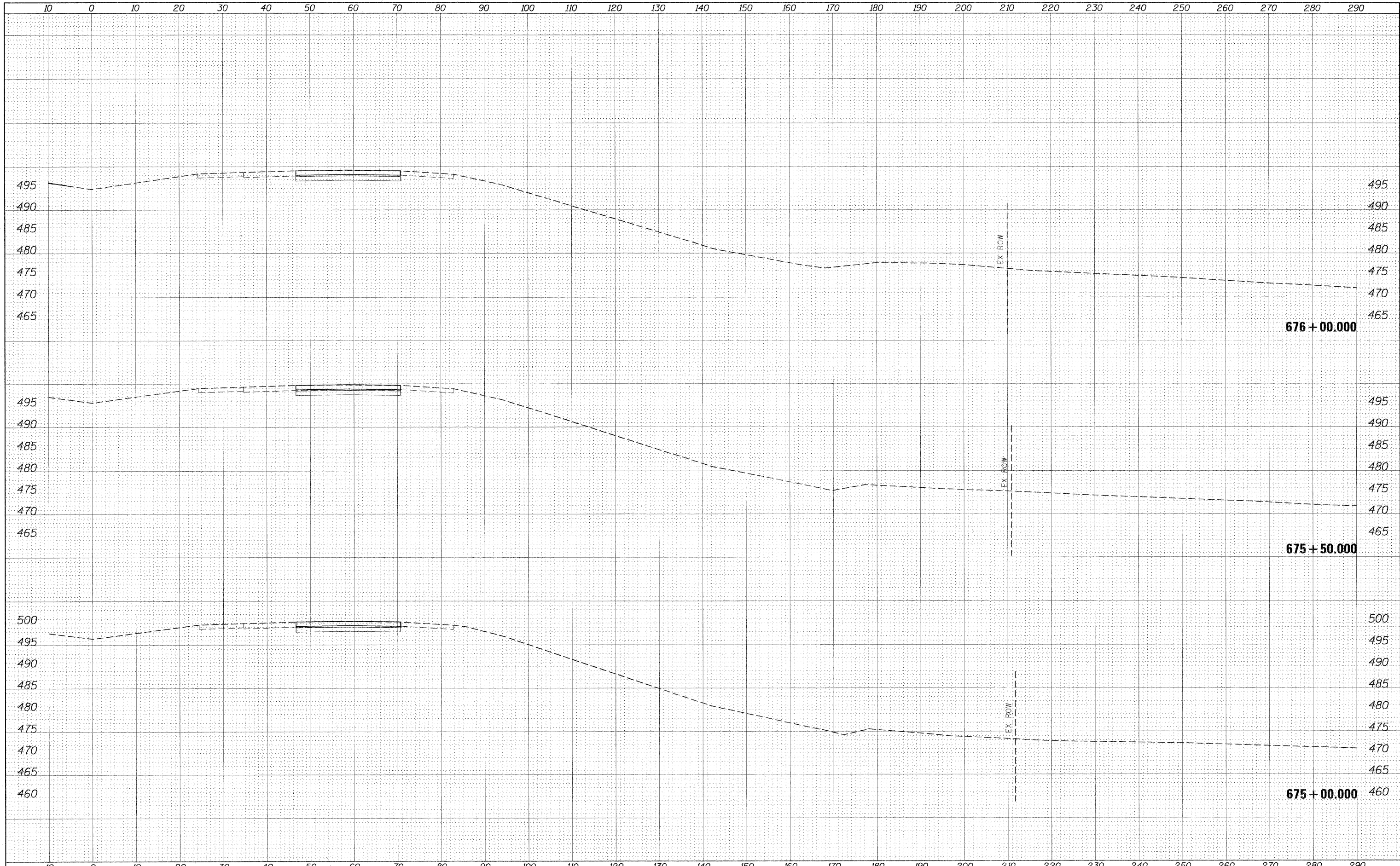
DATE	
BY	
SURVEYED	
NOTED	
PLOTTED	
DATE	
AREAS	CHECKED
NO.	



FILE NAME =	USER NAME = #USER#	DESIGNED -	REVISED -	<b>STATE OF ILLINOIS DEPARTMENT OF TRANSPORTATION</b>	<b>CROSS SECTION SHEETS I-57/64 NB LANES</b>				F.A.I. RTE. 57	SECTION •	COUNTY Jefferson	TOTAL SHEETS 422	SHEET NO. 310
#FILEL#		DRAWN -	REVISED -		SCALE:	SHEET NO.	OF	SHEETS	STA. 673+50.000 TO STA. 674+50.000	CONTRACT NO. 78172			
		CHECKED -	REVISED -							ILLINOIS FED. AID PROJECT			
		DATE -	REVISED -										

DATE	
BY	
SURVEYED	
PLOTTED	
NOTE BOOK	
AREAS CHECKED	
NO.	

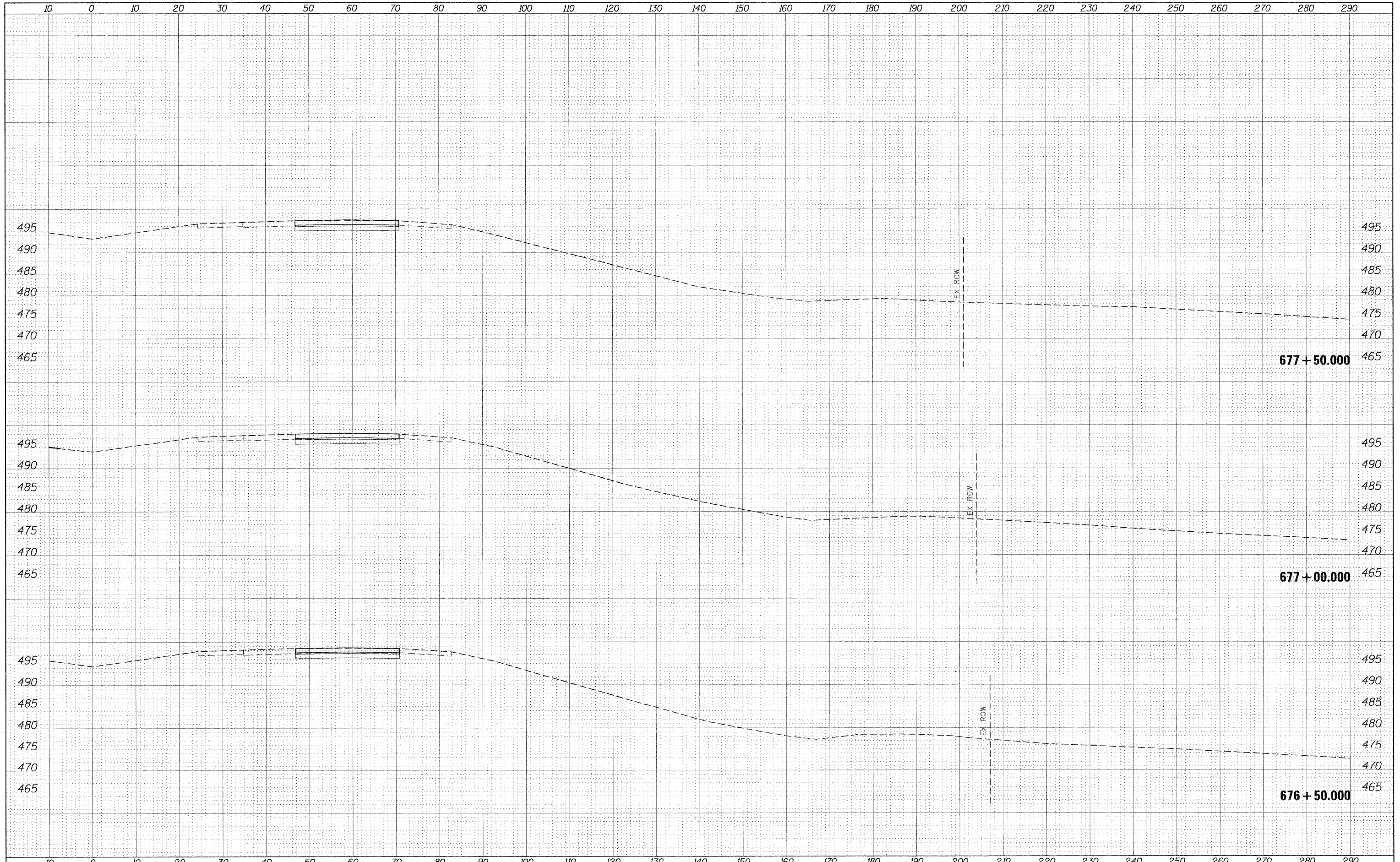
DATE	
BY	
SURVEYED	
PLOTTED	
NOTE BOOK	
AREAS CHECKED	
NO.	



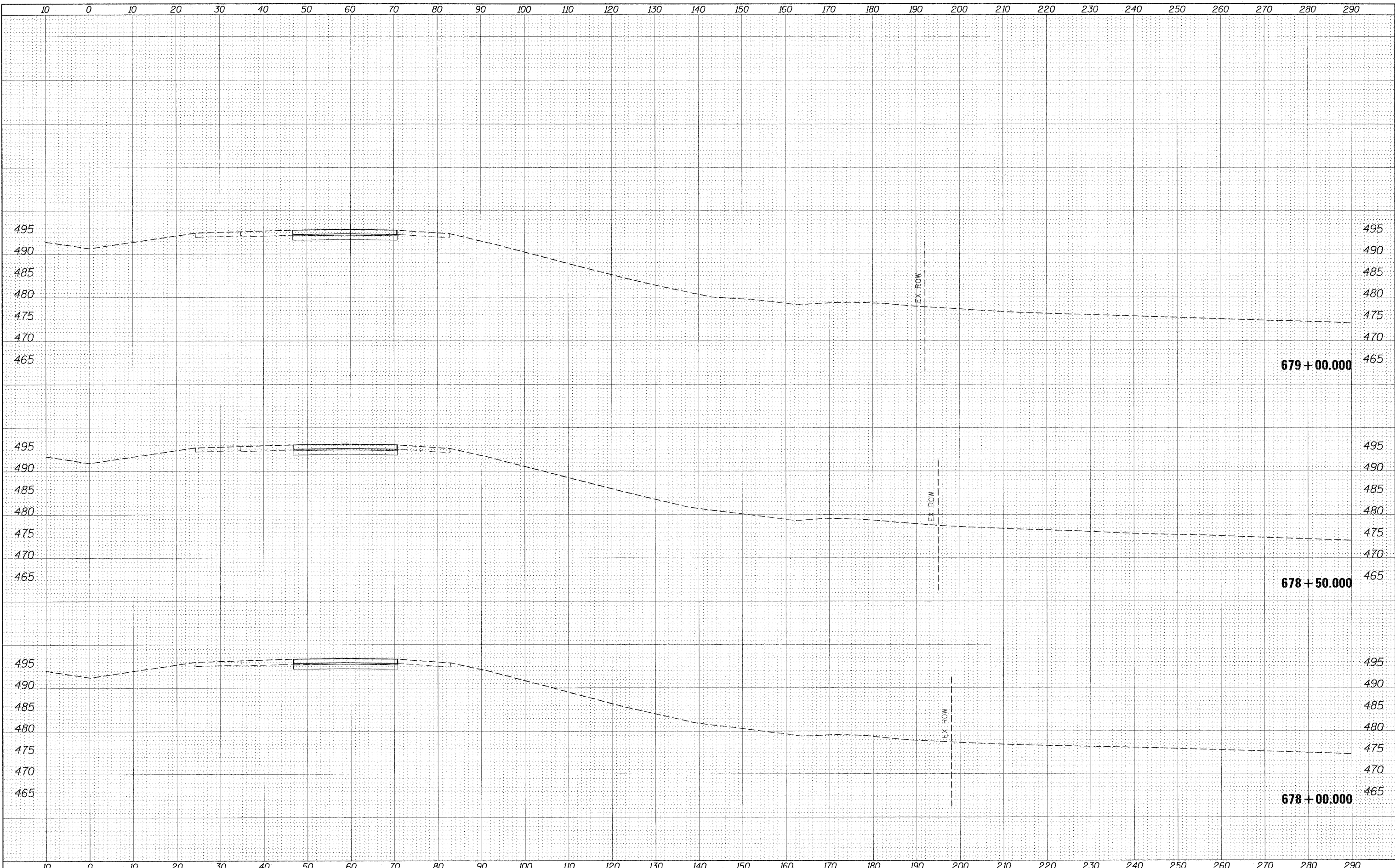
FILE NAME -	USER NAME = #USER#	DESIGNED -	REVISED -	<b>STATE OF ILLINOIS</b> <b>DEPARTMENT OF TRANSPORTATION</b>	<b>CROSS SECTION SHEETS</b> <b>I-57/64 NB LANES</b>			F.A.I. RTE.	SECTION	COUNTY	TOTAL SHEETS	SHEET NO.	
#FILE#		DRAWN -	REVISED -		SCALE:	SHEET NO.	OF	SHEETS	STA. 675+00.000 TO STA. 676+00.000	57	Jefferson	422	311
		CHECKED -	REVISED -										
		DATE -	REVISED -										

DATE	
BY	
FINAL SURVEY	SURVEYED
NOTE BOOK	PLOTTED
NO.	DATE
	AREAS CHECKED

DATE	
BY	
ORIGINAL SURVEY	SURVEYED
NOTE BOOK	PLOTTED
NO.	DATE
	AREAS CHECKED



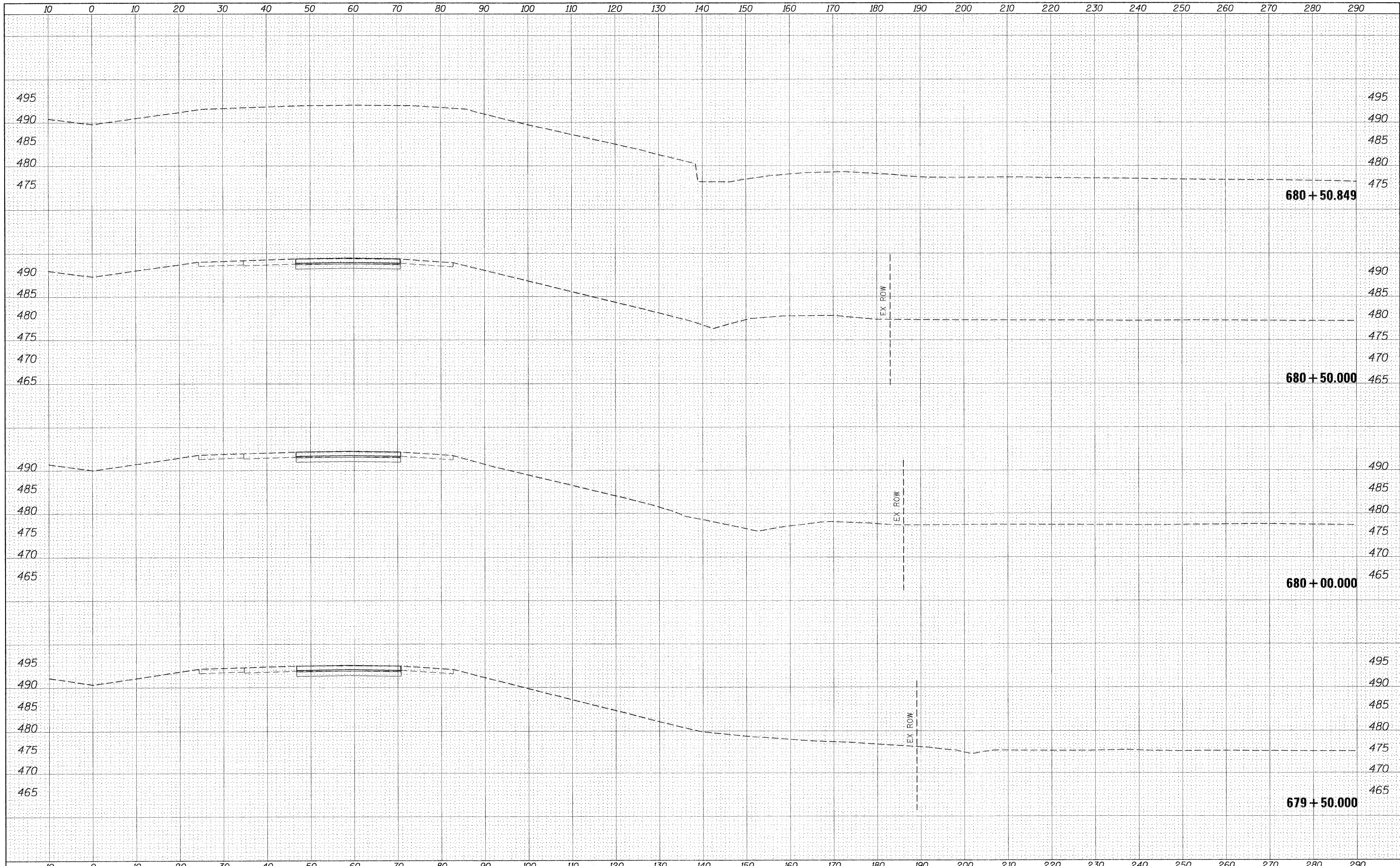
FILE NAME =	USER NAME = #USER#	DESIGNED -	REVISED -	<b>STATE OF ILLINOIS DEPARTMENT OF TRANSPORTATION</b>	<b>CROSS SECTION SHEETS I-57/64 NB LANES</b>			F.A.I. RTE. 57	SECTION	COUNTY	TOTAL SHEETS	SHEET NO.
#FILE#		DRAWN -	REVISED -		SCALE:	SHEET NO.	OF	SHEETS	Jefferson	422	312	
		CHECKED -	REVISED -		STA. 676+50.000 TO STA. 677+50.000			ILLINOIS FED. AID PROJECT	CONTRACT NO. 78172			
		DATE -	REVISED -									



DATE	
BY	
FINAL SURVEY	SURVEYED
NOTE BOOK	PLOTTED
NO.	DATE
	AREA'S CHECKED

DATE	
BY	
ORIGINAL SURVEY	SURVEYED
NOTE BOOK	PLOTTED
NO.	DATE
	AREA'S CHECKED

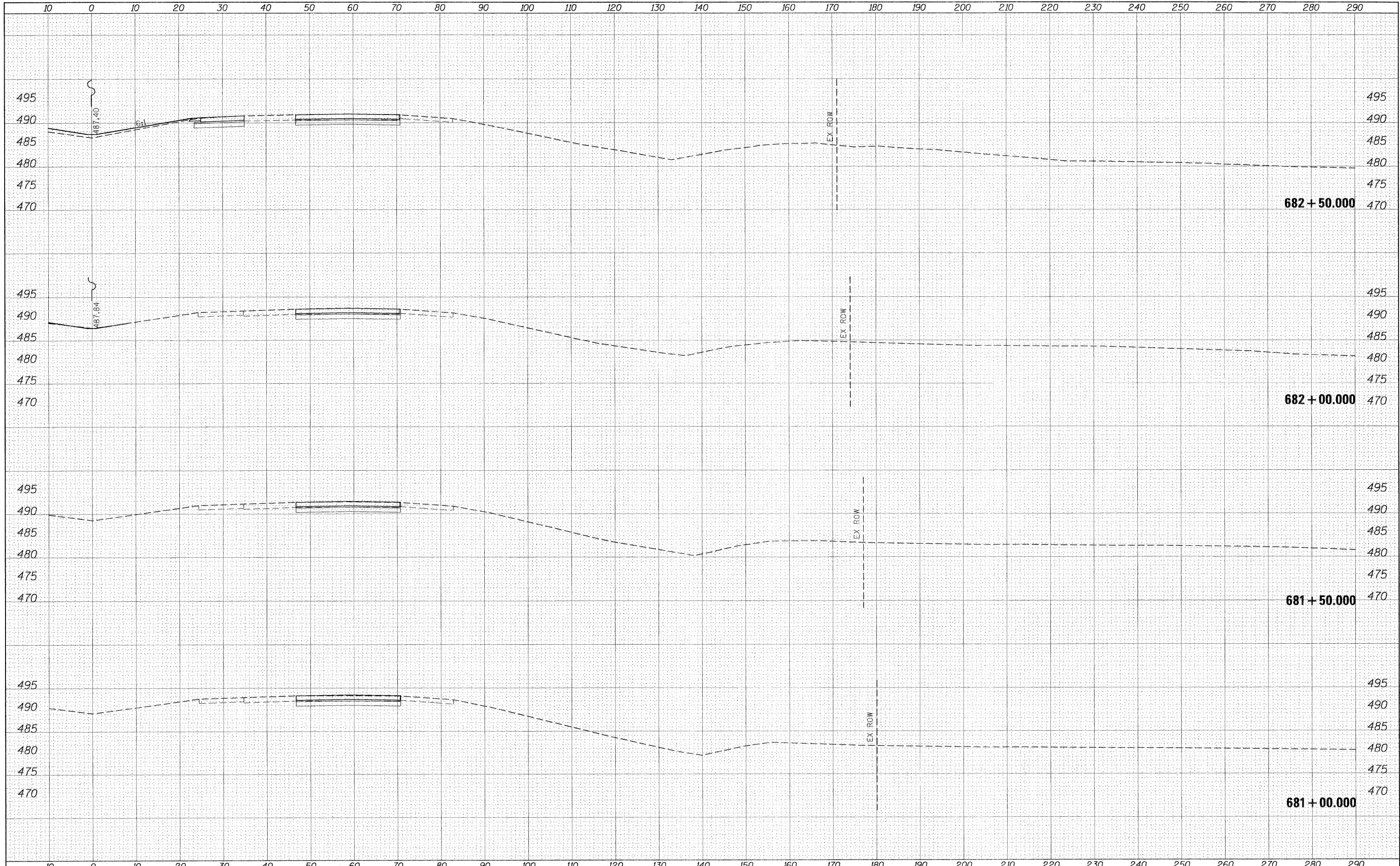
FILE NAME =	USER NAME = #USER*	DESIGNED -	REVISED -	<b>STATE OF ILLINOIS</b> <b>DEPARTMENT OF TRANSPORTATION</b>	<b>CROSS SECTION SHEETS</b> <b>I-57/64 NB LANES</b>		F.A.I. RTE. 57	SECTION *	COUNTY Jefferson	TOTAL SHEETS 422	SHEET NO. 313	
#FILE#		DRAWN -	REVISED -		SCALE:	SHEET NO. OF SHEETS	STA. 678+00.000 TO STA. 679+00.000	CONTRACT NO. 78172				
		CHECKED -	REVISED -		ILLINOIS FED. AID PROJECT							
		DATE -	REVISED -		(41-2-1,41-3,41-3-1)R-1							



DATE	
BY	
FINAL SURVEY	
FIELD	
NOTE BOOK	
NO.	

DATE	
BY	
ORIGINAL SURVEY	
FIELD	
NOTE BOOK	
NO.	

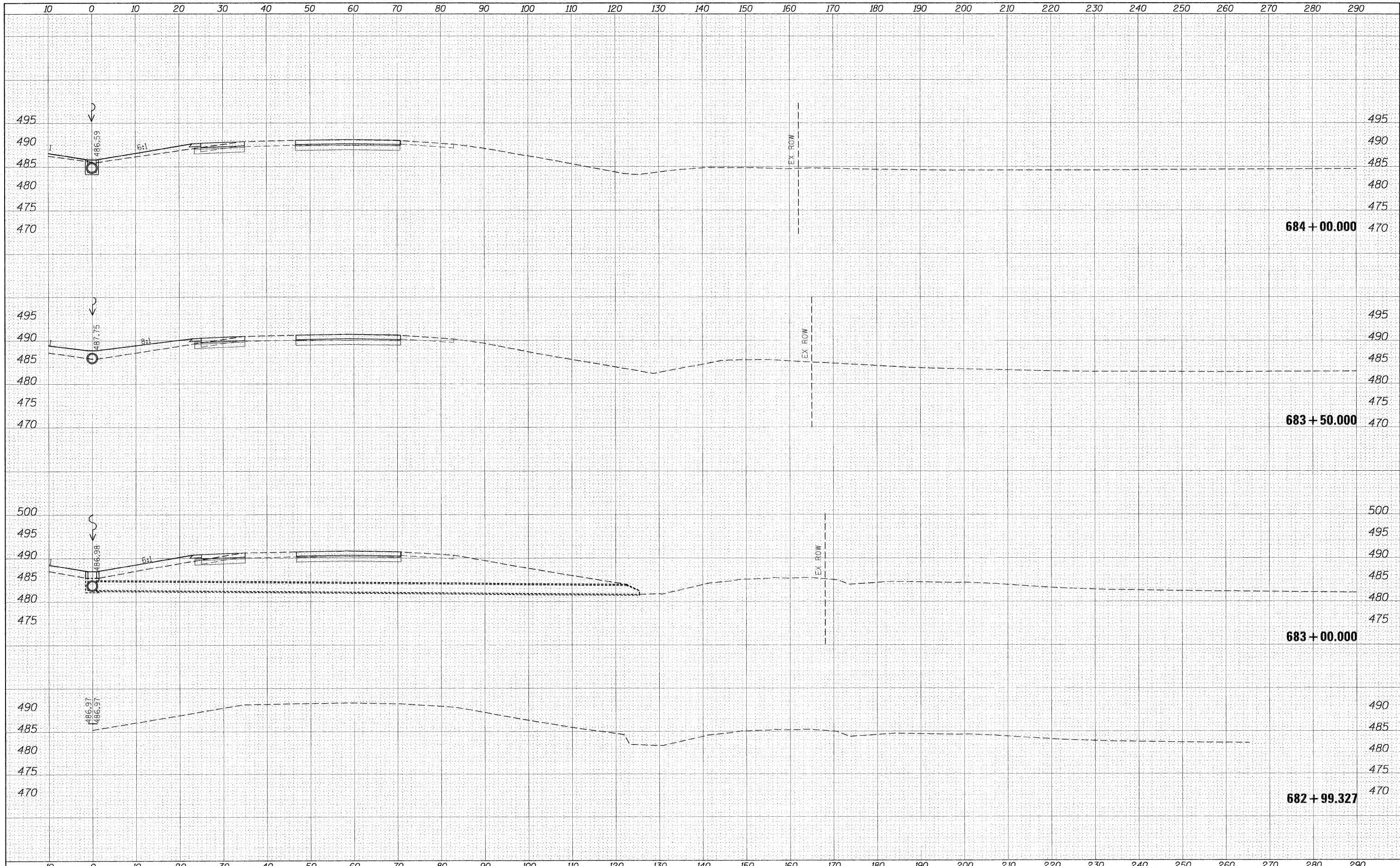
FILE NAME =	USER NAME = #USER*	DESIGNED -	REVISED -	<b>STATE OF ILLINOIS DEPARTMENT OF TRANSPORTATION</b>	<b>CROSS SECTION SHEETS I-57/64 NB LANES</b>		F.A.I. RTE. 57	SECTION •	COUNTY Jefferson	TOTAL SHEETS 422	SHEET NO. 314
#FILEL*		DRAWN -	REVISED -		SCALE:	SHEET NO. OF SHEETS	STA. 679+50.000 TO STA. 680+50.849	CONTRACT NO. 78172		ILLINOIS FED. AID PROJECT	
		CHECKED -	REVISED -								
		DATE -	REVISED -								



FINAL SURVEY	SURVEYED	DATE
NOTE BOOK	NO.	
AREAS CHECKED		

ORIGINAL SURVEY	SURVEYED	DATE
NOTE BOOK	NO.	
AREAS CHECKED		

FILE NAME =	USER NAME = #USER#	DESIGNED -	REVISIED -	STATE OF ILLINOIS DEPARTMENT OF TRANSPORTATION	CROSS SECTION SHEETS I-57/64 NB LANES		F.A.I. RTE. 57	SECTION *	COUNTY Jefferson	TOTAL SHEETS 422	SHEET NO. 315
#FILE#		DRAWN -	REVISIED -		SCALE:	SHEET NO.	OF	SHEETS	STA. 681+00.000 TO STA. 682+50.000	CONTRACT NO. 78172	
		CHECKED -	REVISIED -		ILLINOIS FED. AID PROJECT						
		DATE -	REVISIED -		(41-2-1,41-3,41-3-1)R-1						

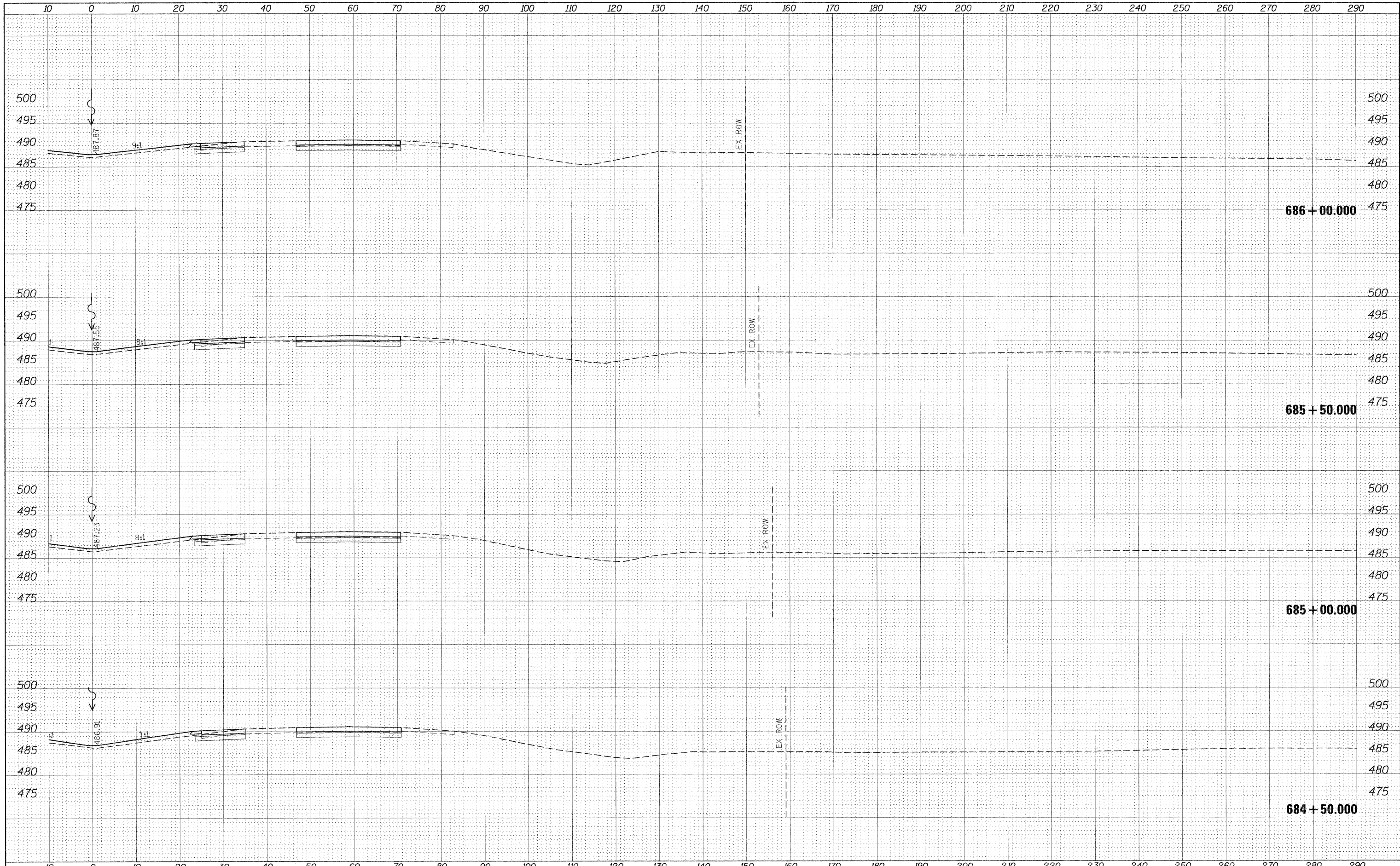


FINAL SURVEY	SURVEYED	DATE
NOTE BOOK	NO.	
EMULATE	AREAS CHECKED	

ORIGINAL SURVEY	SURVEYED	DATE
NOTE BOOK	NO.	
EMULATE	AREAS CHECKED	

FILE NAME =	USER NAME = #USER*	DESIGNED -	REVISED -	<b>STATE OF ILLINOIS DEPARTMENT OF TRANSPORTATION</b>	<b>CROSS SECTION SHEETS I-57/64 NB LANES</b>			F.A.I. RTE. 57	SECTION •	COUNTY Jefferson	TOTAL SHEETS 422	SHEET NO. 316
#FILE#		DRAWN -	REVISED -		SCALE:	SHEET NO.	OF	SHEETS	STA. 682+99.327 TO STA. 684+00.000	CONTRACT NO. 78172	ILLINOIS FED. AID PROJECT	
		CHECKED -	REVISED -									
		DATE -	REVISED -									

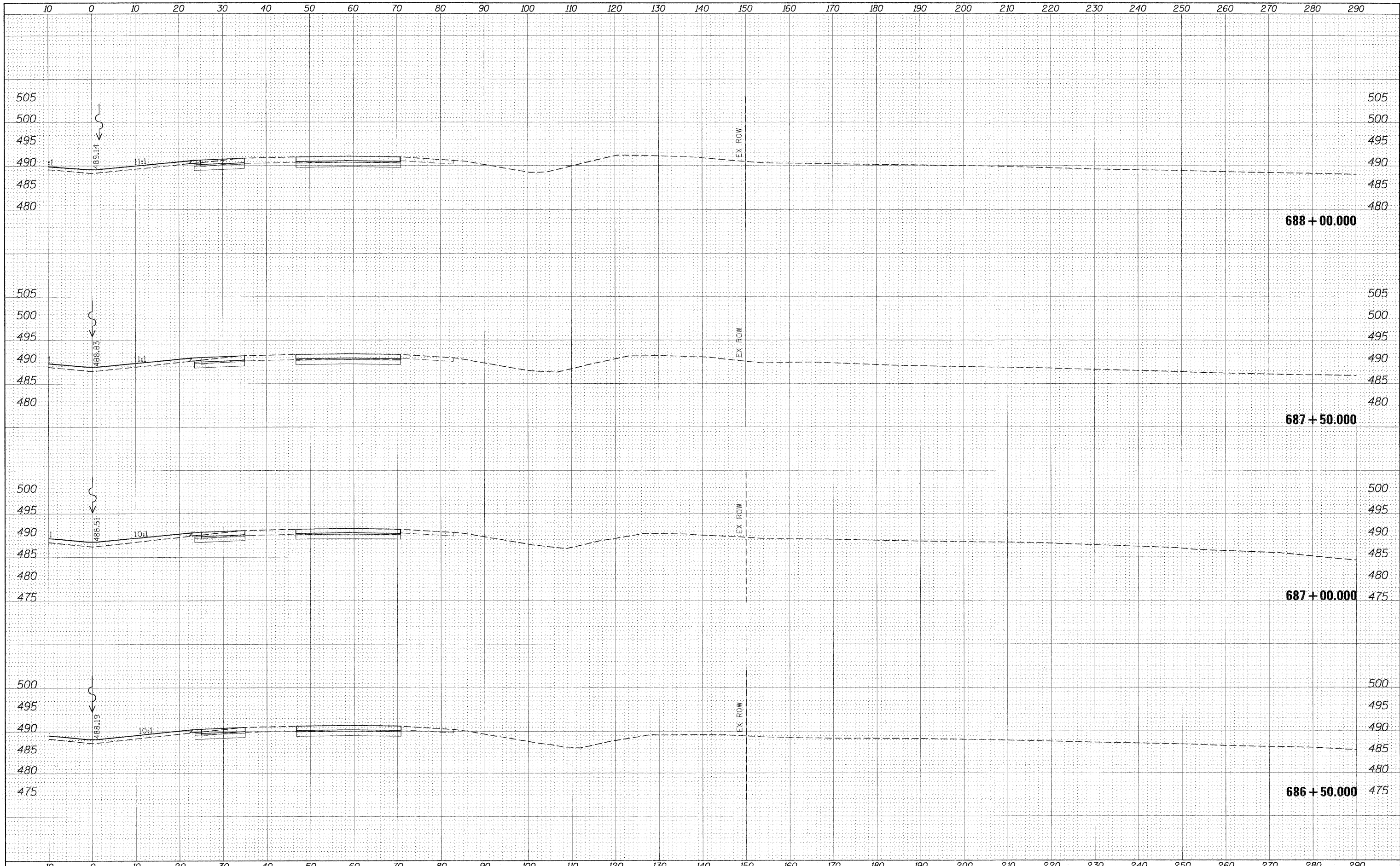




DATE	
BY	
FINAL SURVEY	
PLANNED	
NOTE BOOK	
NO.	
AREAS CHECKED	

DATE	
BY	
ORIGINAL SURVEY	
PLANNED	
NOTE BOOK	
NO.	
AREAS CHECKED	

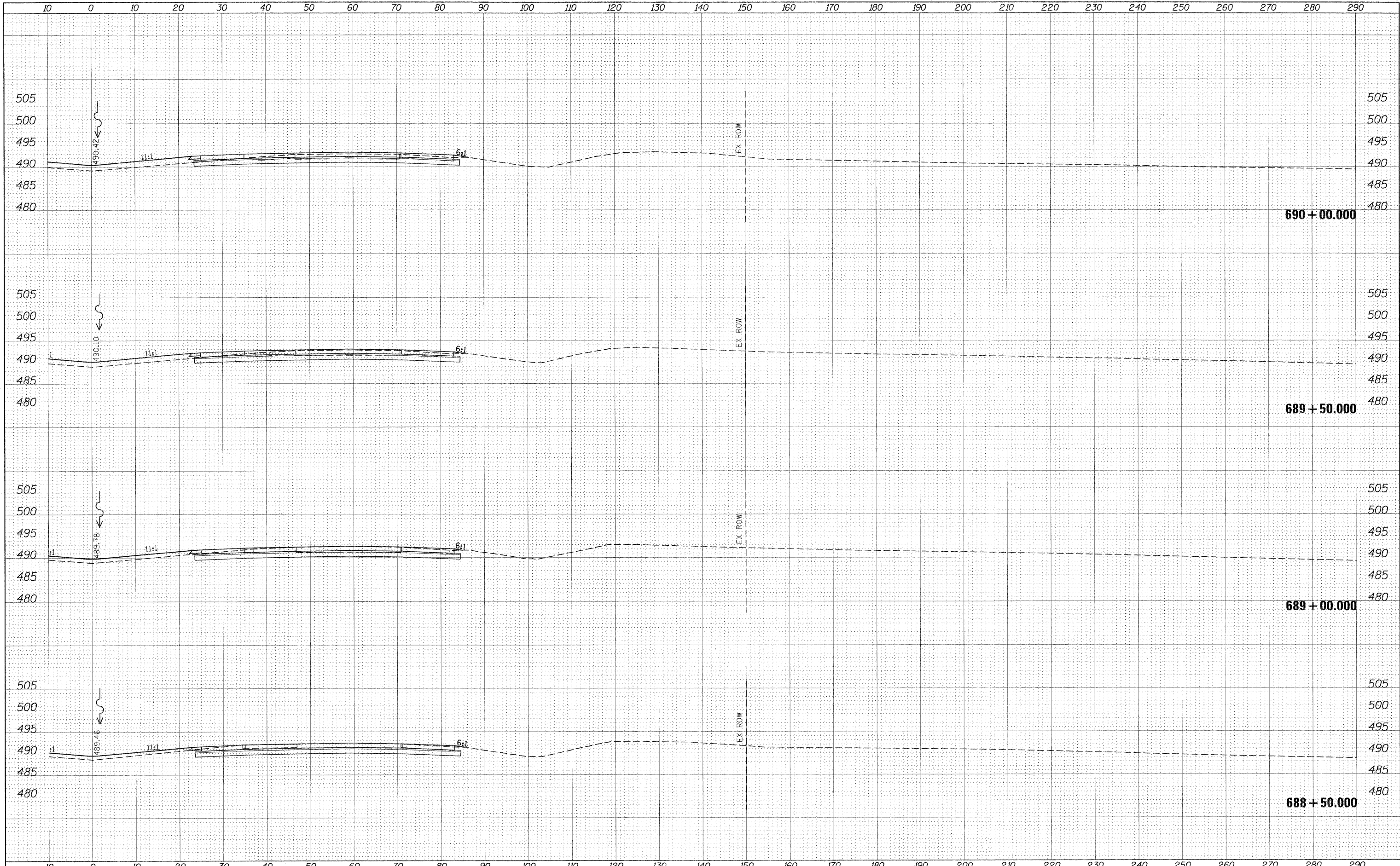
FILE NAME =	USER NAME = #USER#	DESIGNED -	REVISED -	<b>STATE OF ILLINOIS DEPARTMENT OF TRANSPORTATION</b>	<b>CROSS SECTION SHEETS I-57/64 NB LANES</b>			F.A.I. RTE. 57	SECTION •	COUNTY Jefferson	TOTAL SHEETS 422	SHEET NO. 317
#FILE#		DRAWN -	REVISED -		SCALE:	SHEET NO.	OF	SHEETS	STA. 684+50.000 TO STA. 686+00.000	CONTRACT NO. 78172		
		CHECKED -	REVISED -							ILLINOIS FED. AID PROJECT		
		DATE -	REVISED -									



DATE	
BY	
FINAL SURVEY	
PLOTTED	
NOTE BOOK	
AREAS CHECKED	
NO.	

DATE	
BY	
ORIGINAL SURVEY	
PLOTTED	
NOTE BOOK	
AREAS CHECKED	
NO.	

FILE NAME =	USER NAME = #USER#	DESIGNED -	REVISED -	<b>STATE OF ILLINOIS</b> <b>DEPARTMENT OF TRANSPORTATION</b>	<b>CROSS SECTION SHEETS</b> <b>I-57/64 NB LANES</b>		F.A.I. RTE.	SECTION	COUNTY	TOTAL SHEETS	SHEET NO.	
#FILE#		DRAWN -	REVISED -		SCALE:	SHEET NO.	OF SHEETS	57	.	Jefferson	422	318
		CHECKED -	REVISED -		STA. 686+50.000 TO STA. 688+00.000							
		DATE -	REVISED -									



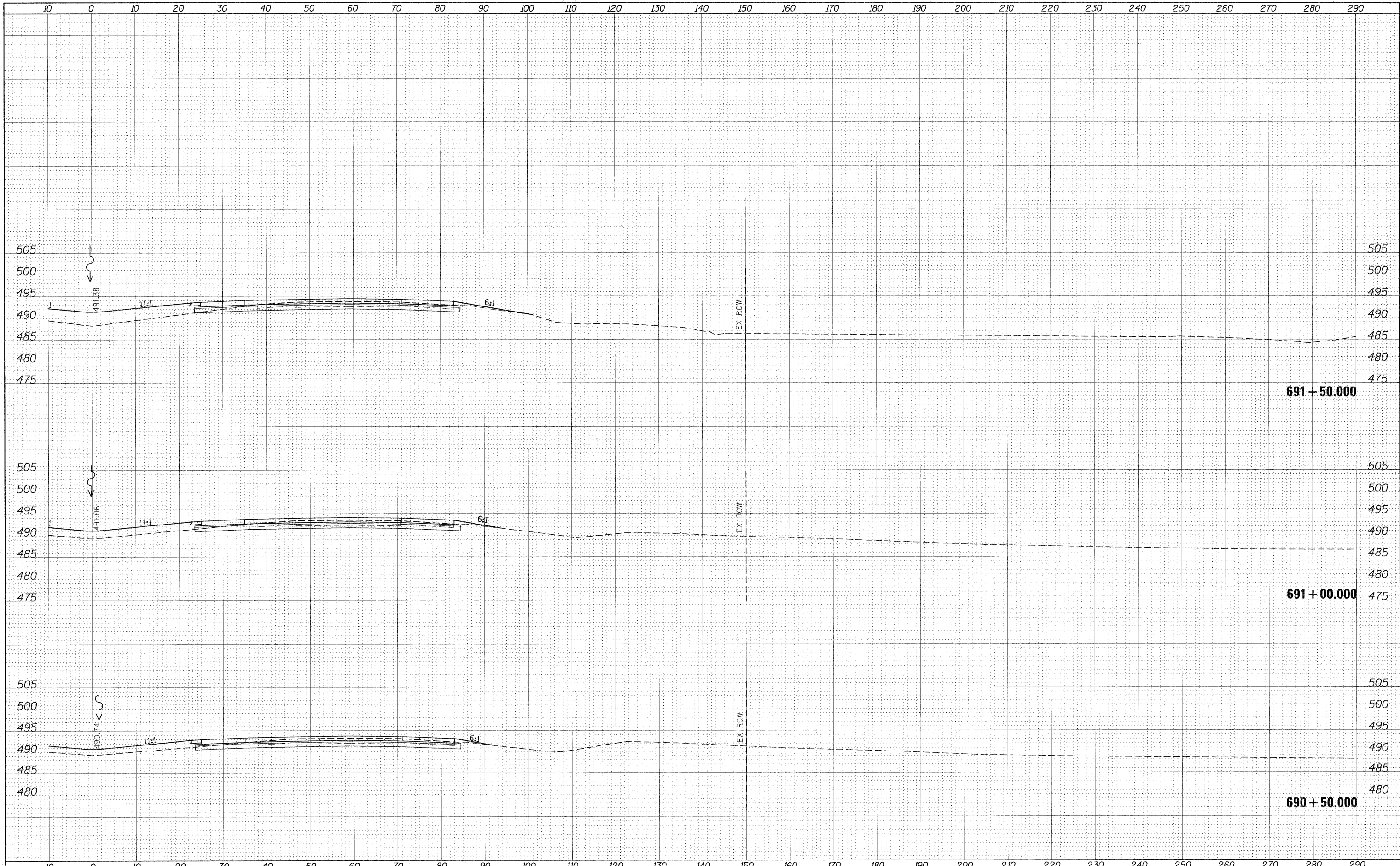
DATE	
BY	
SURVEYED	
NOTE BOOK	
AREAS CHECKED	

DATE	
BY	
SURVEYED	
NOTE BOOK	
AREAS CHECKED	

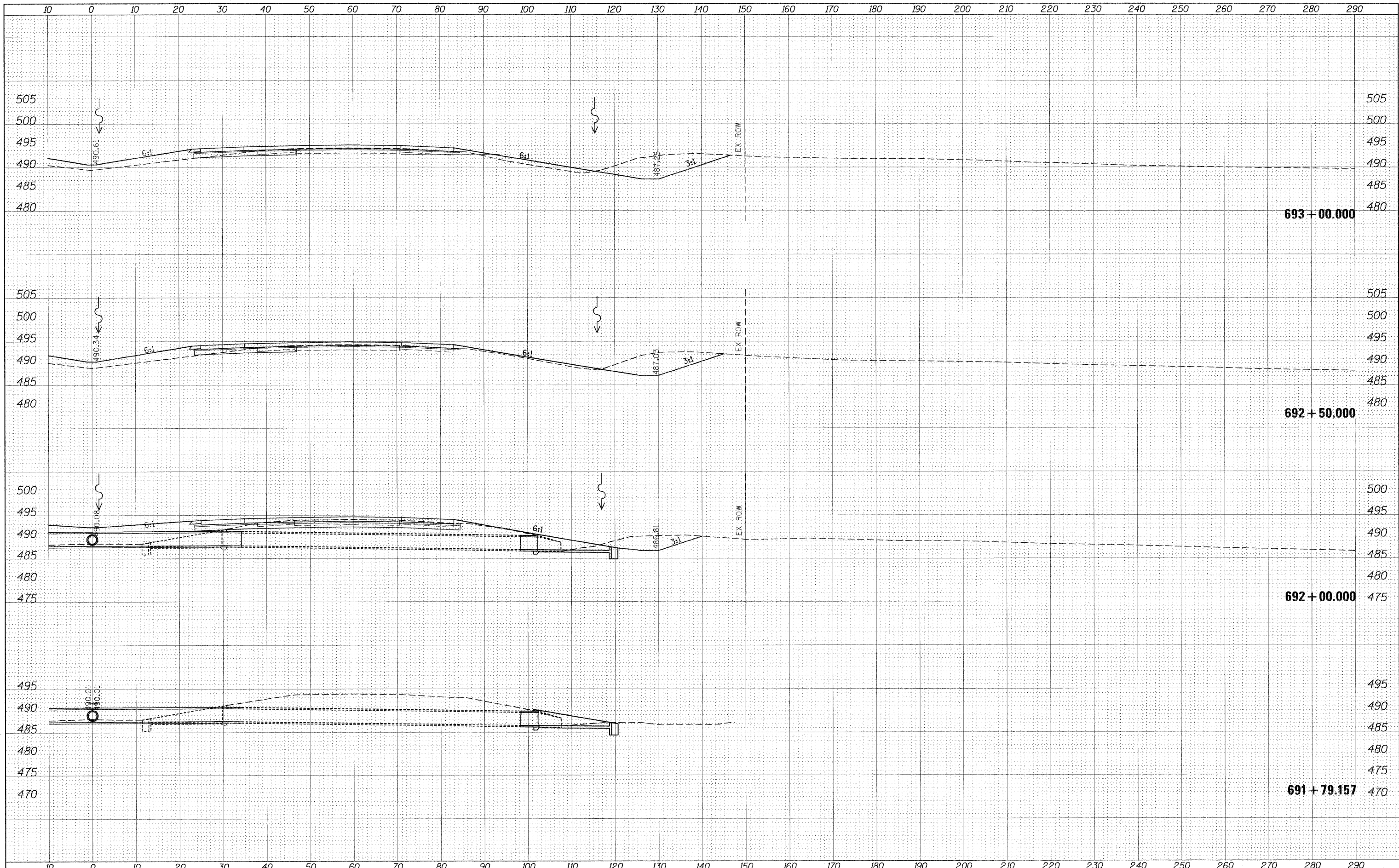
FILE NAME =	USER NAME = #USER#	DESIGNED -	REVISED -	<b>STATE OF ILLINOIS</b> <b>DEPARTMENT OF TRANSPORTATION</b>	<b>CROSS SECTION SHEETS</b> <b>I-57/64 NB LANES</b>			F.A.I. RTE.	SECTION	COUNTY	TOTAL SHEETS	SHEET NO.
#FILE#		DRAWN -	REVISED -		57	*	Jefferson	422	319			
	PLOT SCALE = #SCALE#	CHECKED -	REVISED -		SCALE: SHEET NO. OF SHEETS STA. 688+50.000 TO STA. 690+00.000			ILLINOIS FED. AID PROJECT				
	PLOT DATE = #DATE#	DATE -	REVISED -		CONTRACT NO. 78172							

DATE	
BY	
SURVEYED	
PLOTTED	
NOTE BOOK	
AREAS CHECKED	
NO.	

DATE	
BY	
SURVEYED	
PLOTTED	
NOTE BOOK	
AREAS CHECKED	
NO.	



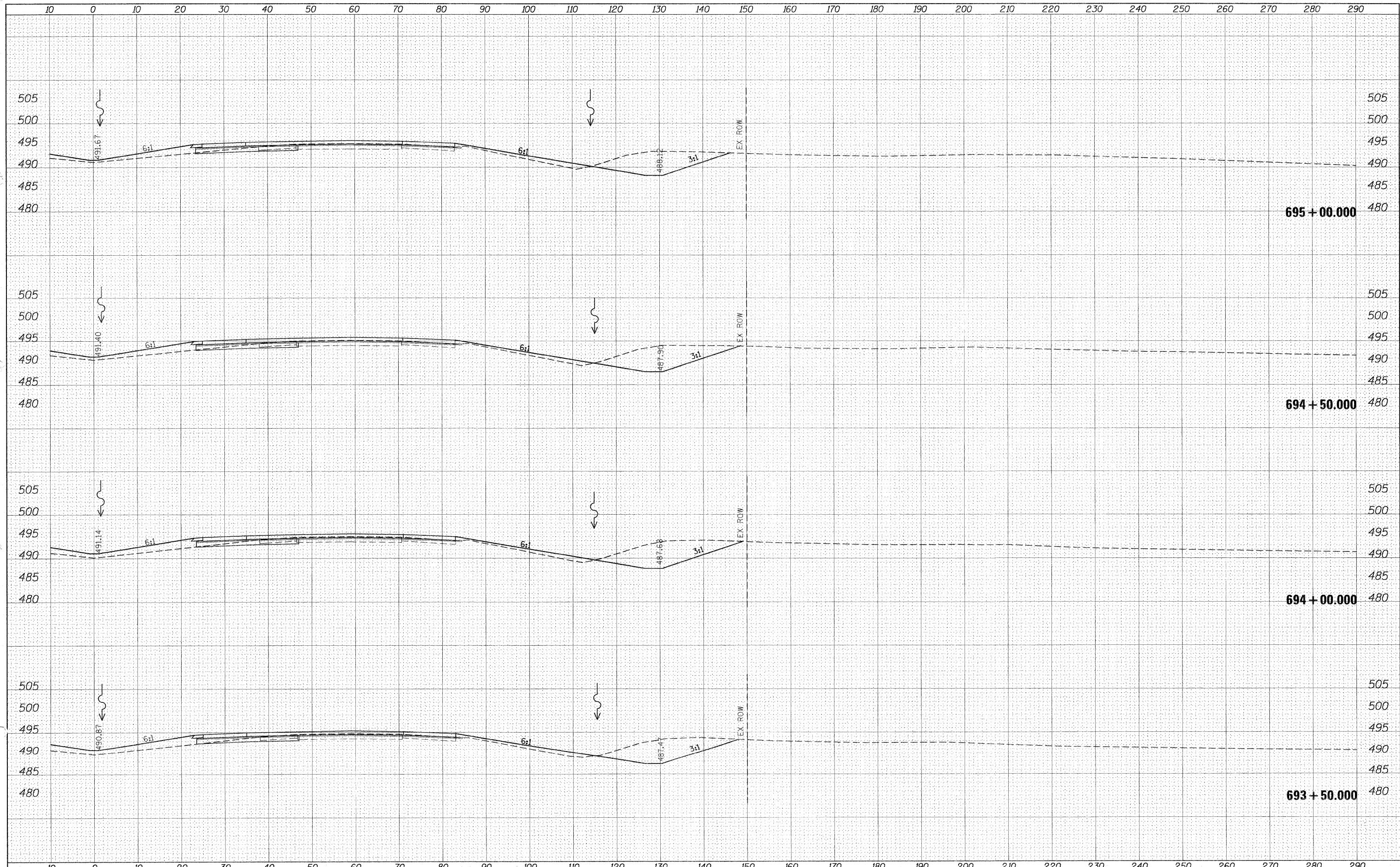
FILE NAME =	USER NAME = #USER#	DESIGNED -	REVISED -	<b>STATE OF ILLINOIS</b> <b>DEPARTMENT OF TRANSPORTATION</b>	<b>CROSS SECTION SHEETS</b> <b>I-57/64 NB LANES</b>			F.A.I. RTE.	SECTION	COUNTY	TOTAL SHEETS	SHEET NO.	
#FILE#		DRAWN -	REVISED -		SCALE:	SHEET NO.	OF	SHEETS	57	.	Jefferson	422	320
		CHECKED -	REVISED -		STA. 690+50.000 TO STA. 691+50.000						CONTRACT NO.	78172	
		DATE -	REVISED -								ILLINOIS FED. AID PROJECT		



DATE	
BY	
FINAL SURVEY	
PLOTTED	
NOTE BOOK	
TEMPLATE	
AREAS CHECKED	
NO.	

DATE	
BY	
ORIGINAL SURVEY	
PLOTTED	
NOTE BOOK	
TEMPLATE	
AREAS CHECKED	
NO.	

FILE NAME =	USER NAME = #USER*	DESIGNED -	REVISED -	<b>STATE OF ILLINOIS</b> <b>DEPARTMENT OF TRANSPORTATION</b>	<b>CROSS SECTION SHEETS</b> <b>I-57/64 NB LANES</b>		F.A.I. RTE. 57	SECTION .	COUNTY Jefferson	TOTAL SHEETS 422	SHEET NO. 321	
#FILE#*		DRAWN -	REVISED -		SCALE:	SHEET NO. OF SHEETS	STA. 691+79.157 TO STA. 693+00.000	ILLINOIS FED. AID PROJECT				
		CHECKED -	REVISED -									
		DATE -	REVISED -									

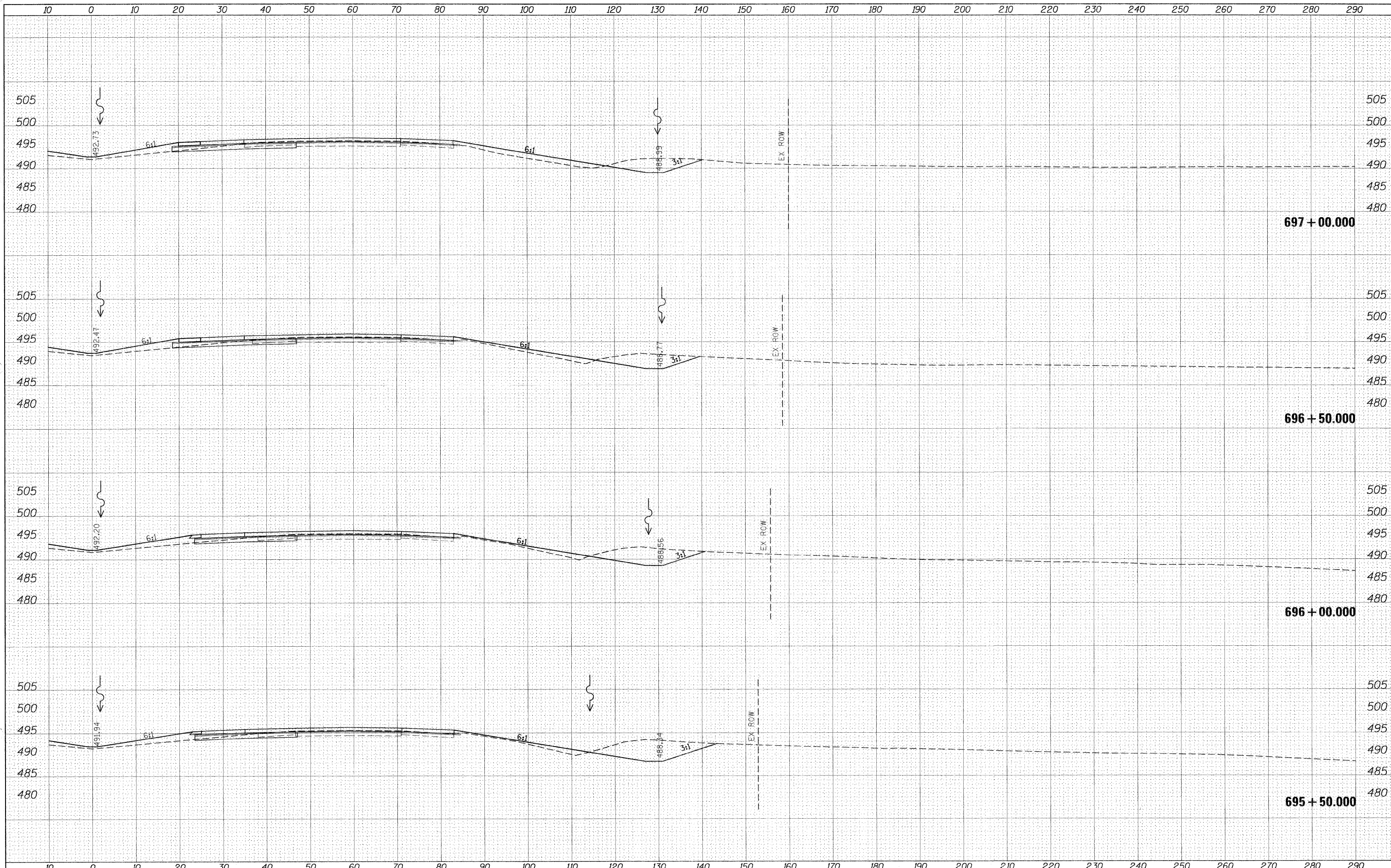


DATE \_\_\_\_\_  
 BY \_\_\_\_\_  
 SURVEYED \_\_\_\_\_  
 PLOTTED \_\_\_\_\_  
 ORIGINAL SURVEY \_\_\_\_\_  
 NOTE BOOK \_\_\_\_\_  
 NO. \_\_\_\_\_  
 AREAS CHECKED \_\_\_\_\_

DATE \_\_\_\_\_  
 BY \_\_\_\_\_  
 SURVEYED \_\_\_\_\_  
 PLOTTED \_\_\_\_\_  
 ORIGINAL SURVEY \_\_\_\_\_  
 NOTE BOOK \_\_\_\_\_  
 NO. \_\_\_\_\_  
 AREAS CHECKED \_\_\_\_\_

FILE NAME =	USER NAME = #USER#	DESIGNED -	REVISED -	<b>STATE OF ILLINOIS</b> <b>DEPARTMENT OF TRANSPORTATION</b>	<b>CROSS SECTION SHEETS</b>		F.A.I. RTE.	SECTION	COUNTY	TOTAL SHEETS	SHEET NO.
#FILE#		DRAWN -	REVISED -		<b>I-57/64 NB LANES</b>		57	*	Jefferson	422	322
	PLOT SCALE = #SCALE#	CHECKED -	REVISED -		SCALE:	SHEET NO. OF SHEETS	STA. 693+50.000 TO STA. 695+00.000		CONTRACT NO. 78172		
	PLOT DATE = #DATE#	DATE -	REVISED -						ILLINOIS FED. AID PROJECT		

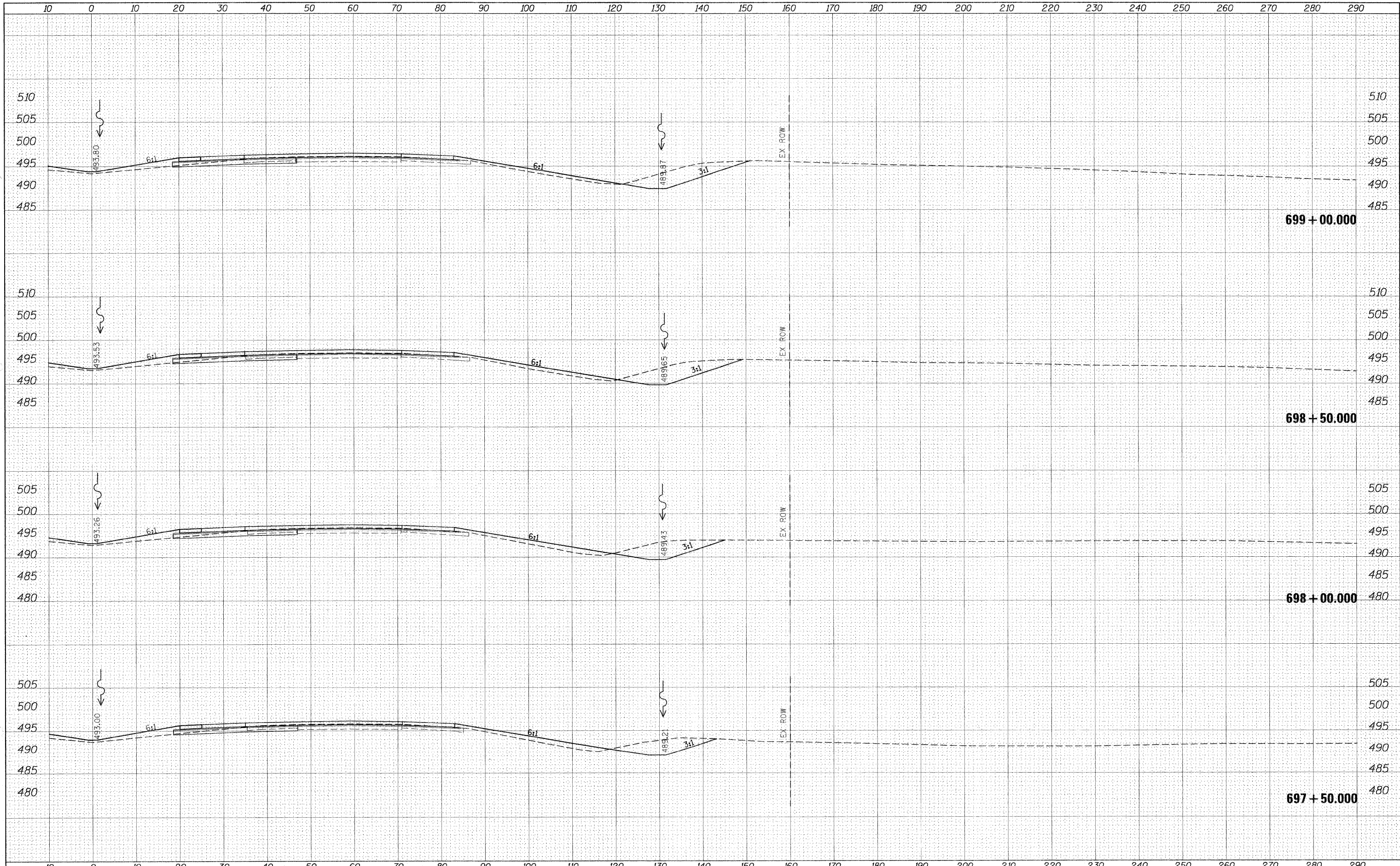
(41-2-1,41-3,41-3-1)R-1



DATE	
BY	
FINAL SURVEY	
NOTED	
NO. OF	
AREAS	
CHECKED	

DATE	
BY	
ORIGINAL SURVEY	
NOTED	
NO. OF	
AREAS	
CHECKED	

FILE NAME -	USER NAME - #USER#	DESIGNED -	REVISED -	<b>STATE OF ILLINOIS DEPARTMENT OF TRANSPORTATION</b>	<b>CROSS SECTION SHEETS I-57/64 NB LANES</b>			F.A.I. RTE. 57	SECTION *	COUNTY Jefferson	TOTAL SHEETS 422	SHEET NO. 323
#FILE#		DRAWN -	REVISED -		SCALE:	SHEET NO.	OF	SHEETS	STA. 695+50.000 TO STA. 697+00.000	CONTRACT NO. 78172		
		CHECKED -	REVISED -							ILLINOIS FED. AID PROJECT		
		DATE -	REVISED -							(41-2-1,41-3,41-3-1)R-1		



BY	DATE
SURVEYED	PLOTTED
NOTE BOOK	AREAS CHECKED
NO.	NO.

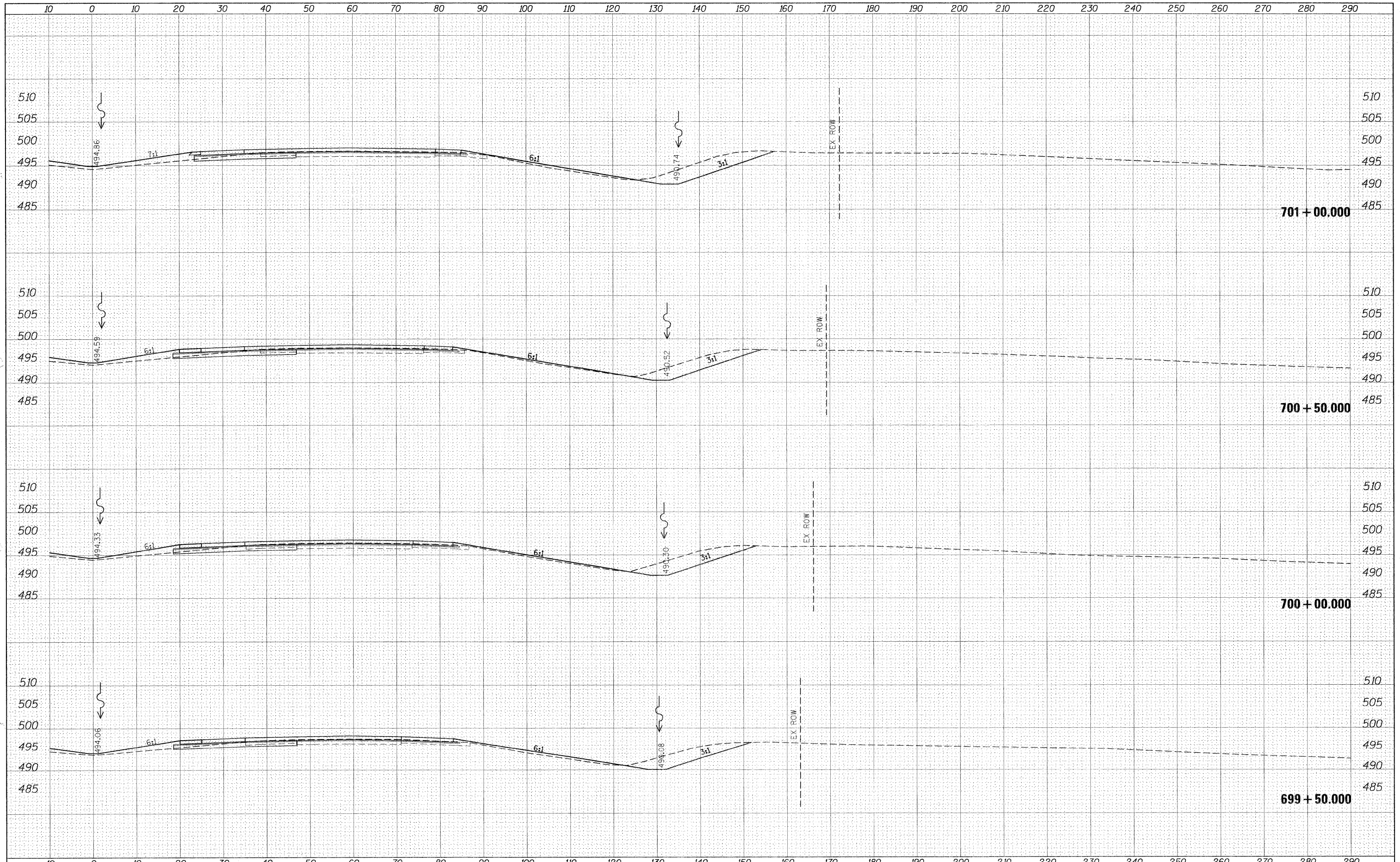
BY	DATE
SURVEYED	PLOTTED
NOTE BOOK	AREAS CHECKED
NO.	NO.

FILE NAME =	USER NAME = #USER#	DESIGNED -	REVISED -	<b>STATE OF ILLINOIS</b> <b>DEPARTMENT OF TRANSPORTATION</b>	<b>CROSS SECTION SHEETS</b> <b>I-57/64 NB LANES</b>		F.A.I. RTE. 57	SECTION *	COUNTY Jefferson	TOTAL SHEETS 422	SHEET NO. 324
#FILEL#		DRAWN -	REVISED -		SCALE:	SHEET NO. OF SHEETS	STA. 697+50.000 TO STA. 699+00.000	CONTRACT NO. 78172		ILLINOIS FED. AID PROJECT	
		CHECKED -	REVISED -								
		DATE -	REVISED -								

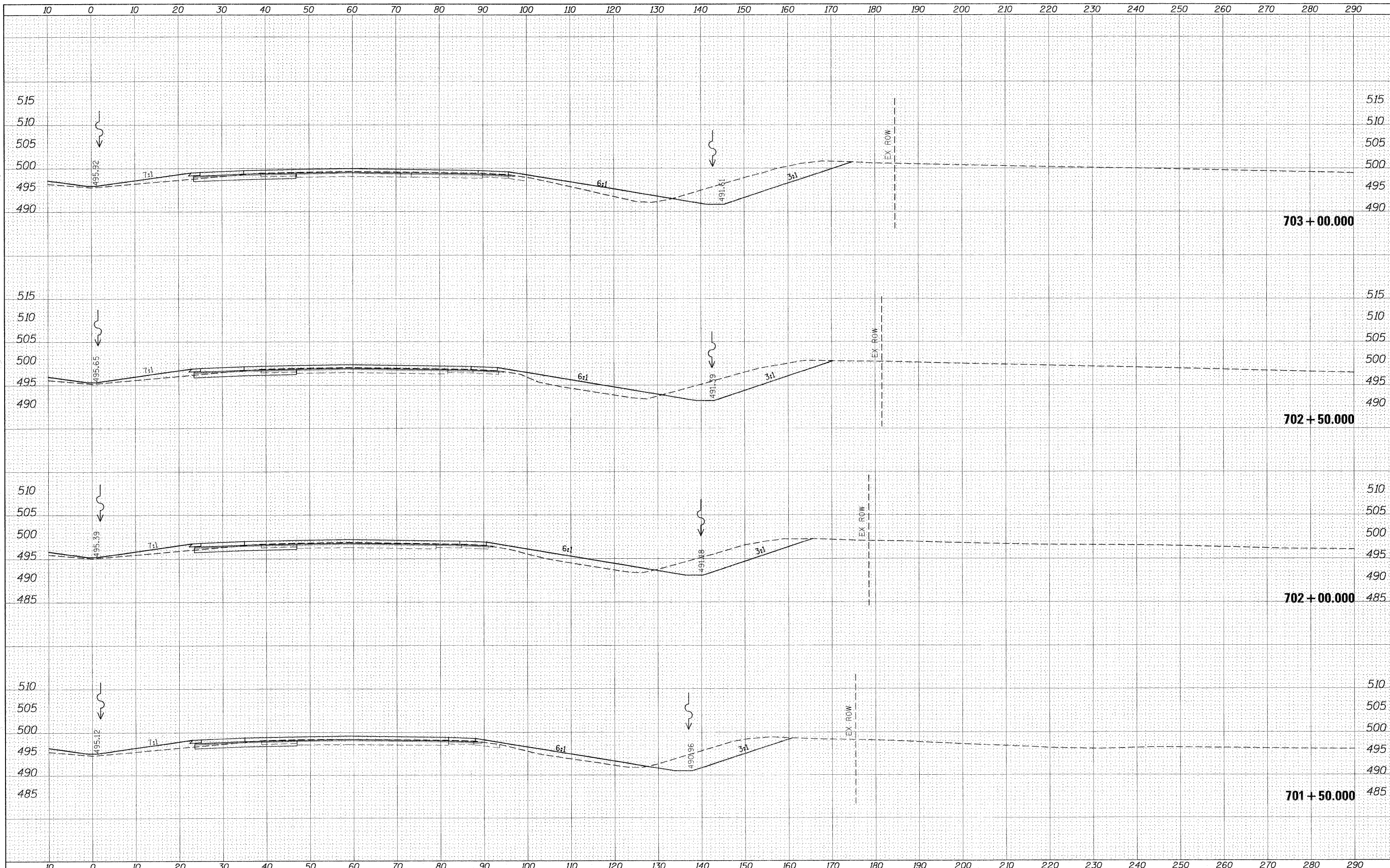


DATE	
BY	
FINAL SURVEY	
SURVEY PLOTTED	
NOTE BOOK	
AREAS CHECKED	
NO.	

DATE	
BY	
ORIGINAL SURVEY	
SURVEY PLOTTED	
NOTE BOOK	
AREAS CHECKED	
NO.	



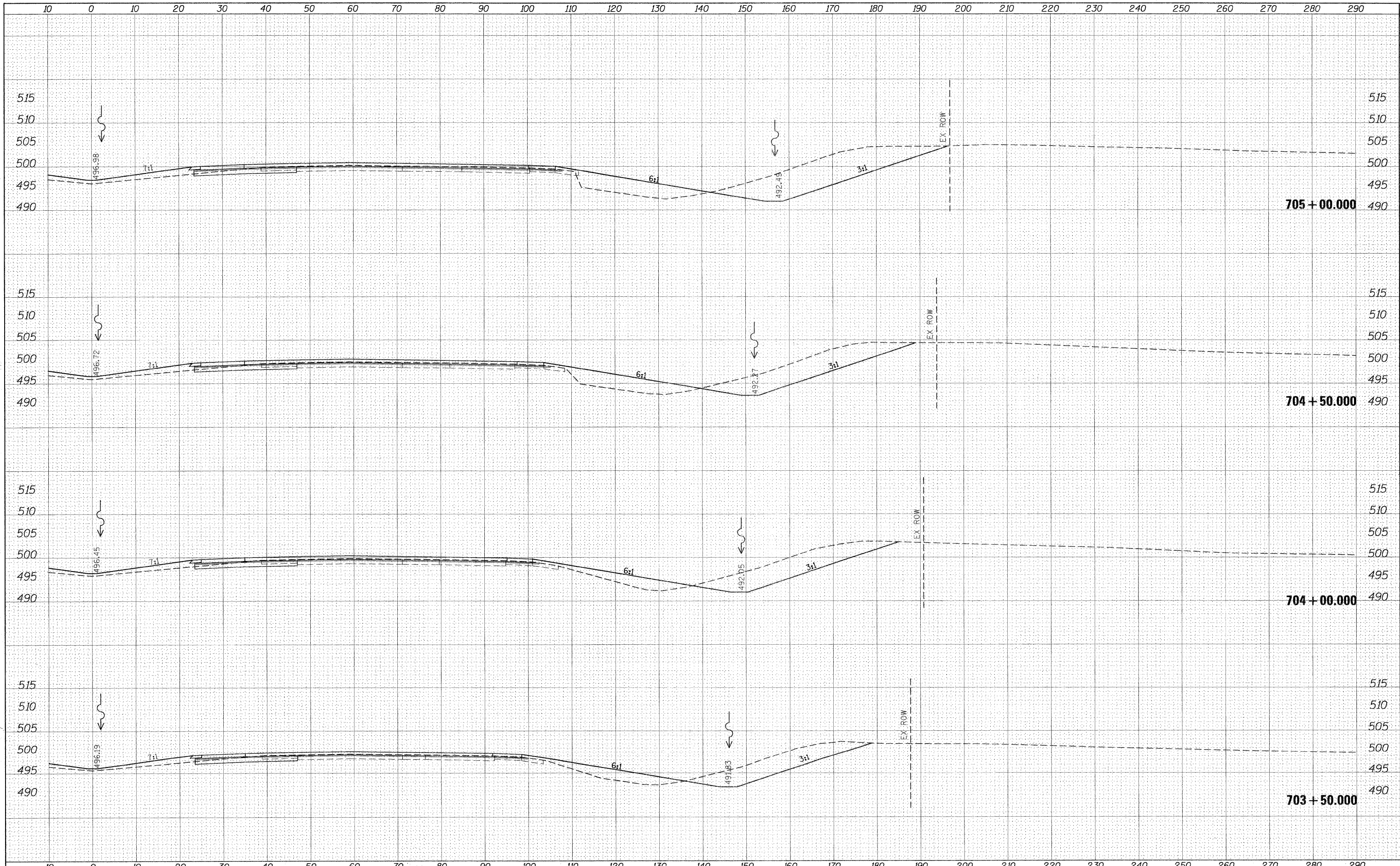
FILE NAME =	USER NAME = *USER*	DESIGNED -	REVISED -	<b>STATE OF ILLINOIS</b> <b>DEPARTMENT OF TRANSPORTATION</b>	<b>CROSS SECTION SHEETS</b> <b>I-57/64 NB LANES</b>		F.A.I. RTE.	SECTION	COUNTY	TOTAL SHEETS	SHEET NO.
#FILE#		DRAWN -	REVISED -		SCALE:	SHEET NO.	OF	SHEETS	Jefferson	422	325
		CHECKED -	REVISED -		STA. 699+50.000 TO STA. 701+00.000				CONTRACT NO. 78172		
		DATE -	REVISED -						ILLINOIS FED. AID PROJECT		



DATE	
BY	
FINAL SURVEY	
NOTED	
NOTE BOOK	
PLATE	
AREAS CHECKED	
NO.	

DATE	
BY	
ORIGINAL SURVEY	
NOTED	
NOTE BOOK	
PLATE	
AREAS CHECKED	
NO.	

FILE NAME =	USER NAME = #USER*	DESIGNED -	REVISED -	<b>STATE OF ILLINOIS</b> <b>DEPARTMENT OF TRANSPORTATION</b>	<b>CROSS SECTION SHEETS</b> <b>I-57/64 NB LANES</b>		F.A.I. RTE. 57	SECTION	COUNTY	TOTAL SHEETS	SHEET NO.
#FILE#		DRAWN -	REVISED -		SCALE:	SHEET NO. OF SHEETS	STA. 701+50.000 TO STA. 703+00.000		Jefferson	422	326
		CHECKED -	REVISED -						CONTRACT NO. 78172		
		DATE -	REVISED -								



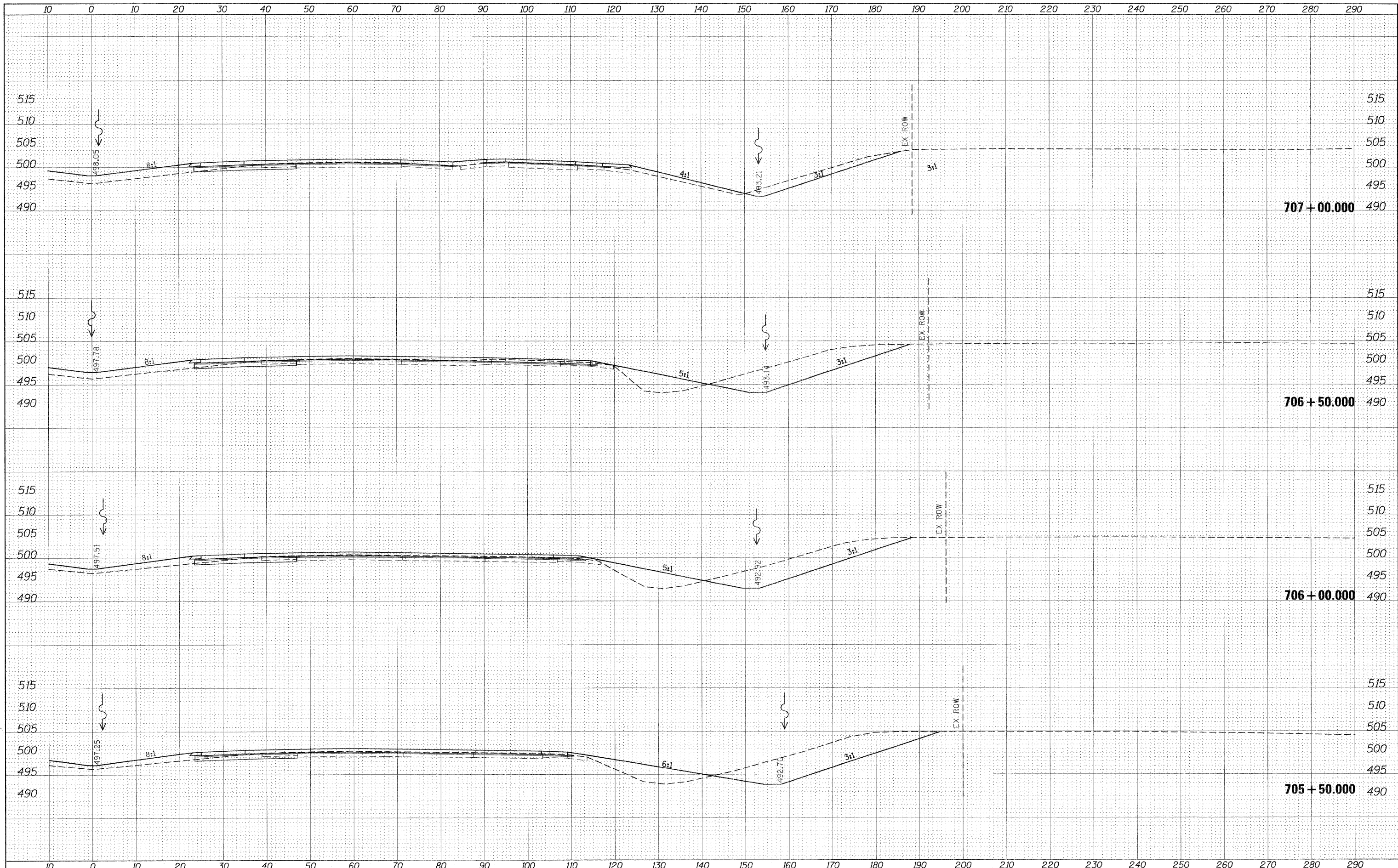
BY	DATE
FINAL SURVEY	
NOTE BOOK	
NO.	

BY	DATE
ORIGINAL SURVEY	
NOTE BOOK	
NO.	

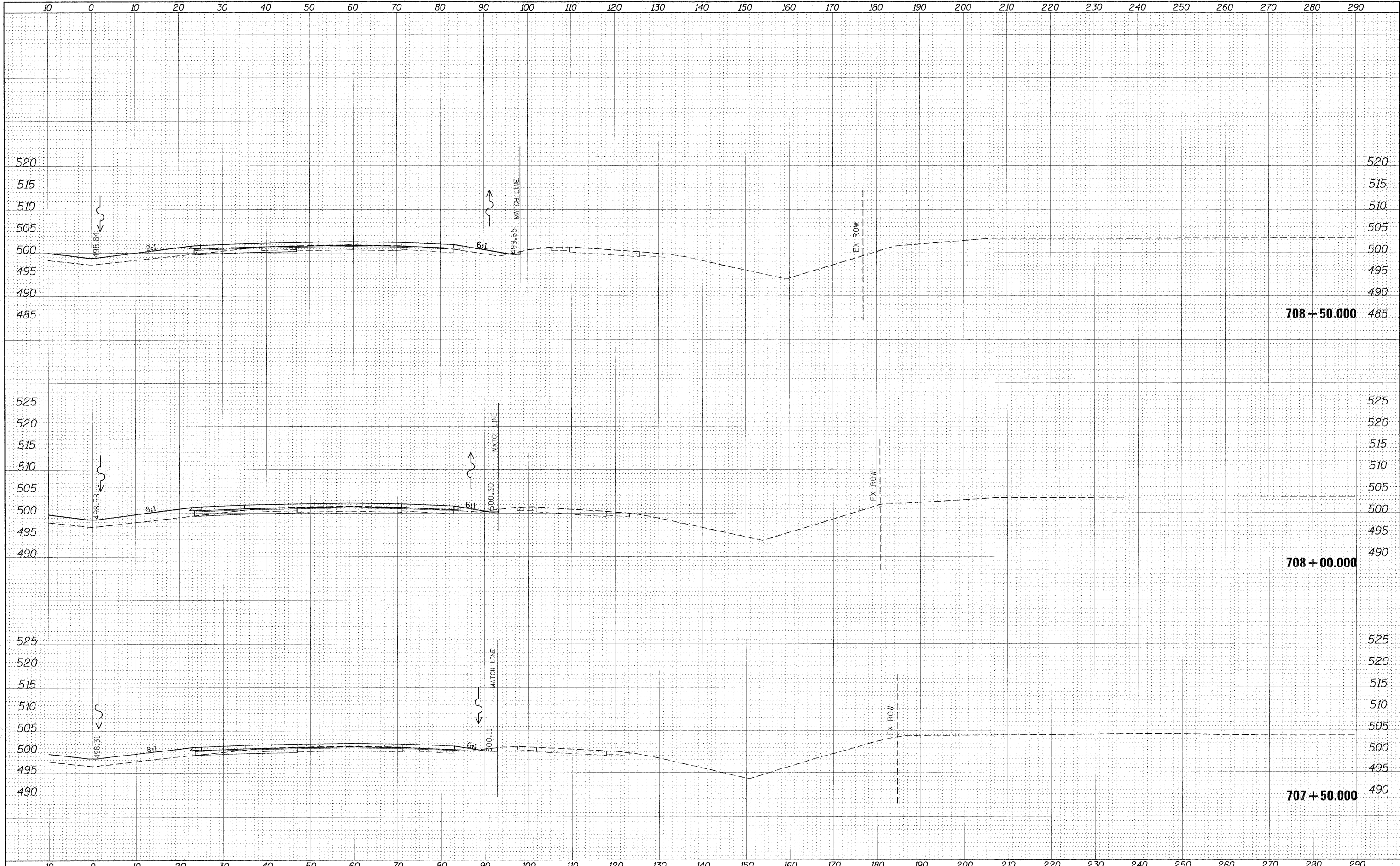
FILE NAME =	USER NAME = #USER#	DESIGNED -	REVISED -	<b>STATE OF ILLINOIS DEPARTMENT OF TRANSPORTATION</b>	<b>CROSS SECTION SHEETS I-57/64 NB LANES</b>			F.A.I. RTE. 57	SECTION •	COUNTY Jefferson	TOTAL SHEETS 422	SHEET NO. 327
#FILE#		DRAWN -	REVISED -		SCALE:	SHEET NO.	OF	SHEETS	STA. 703+50.000 TO STA. 705+00.000	ILLINOIS FED. AID PROJECT	CONTRACT NO. 78172	
		CHECKED -	REVISED -									
		DATE -	REVISED -									

DATE \_\_\_\_\_  
 BY \_\_\_\_\_  
 SURVEYED \_\_\_\_\_  
 SURVEY \_\_\_\_\_  
 PLOTTED \_\_\_\_\_  
 NOTE BOOK \_\_\_\_\_  
 AREAS CHECKED \_\_\_\_\_  
 NO. \_\_\_\_\_

DATE \_\_\_\_\_  
 BY \_\_\_\_\_  
 ORIGINAL SURVEY \_\_\_\_\_  
 SURVEY \_\_\_\_\_  
 PLOTTED \_\_\_\_\_  
 NOTE BOOK \_\_\_\_\_  
 AREAS CHECKED \_\_\_\_\_  
 NO. \_\_\_\_\_



FILE NAME =	USER NAME = #USER#	DESIGNED -	REVISD -	<b>STATE OF ILLINOIS DEPARTMENT OF TRANSPORTATION</b>	<b>CROSS SECTION SHEETS I-57/64 NB LANES</b>			F.A.I. RTE. 57	SECTION •	COUNTY Jefferson	TOTAL SHEETS 422	SHEET NO. 328
#FILE#		DRAWN -	REVISD -		SCALE:	SHEET NO.	OF	SHEETS	STA. 705+50.000 TO STA. 707+00.000	CONTRACT NO. 78172		
		PLOT SCALE = #SCALE#	REVISD -							ILLINOIS FED. AID PROJECT		
		PLOT DATE = #DATE#	REVISD -							(41-2-1,41-3,41-3-1)R-1		



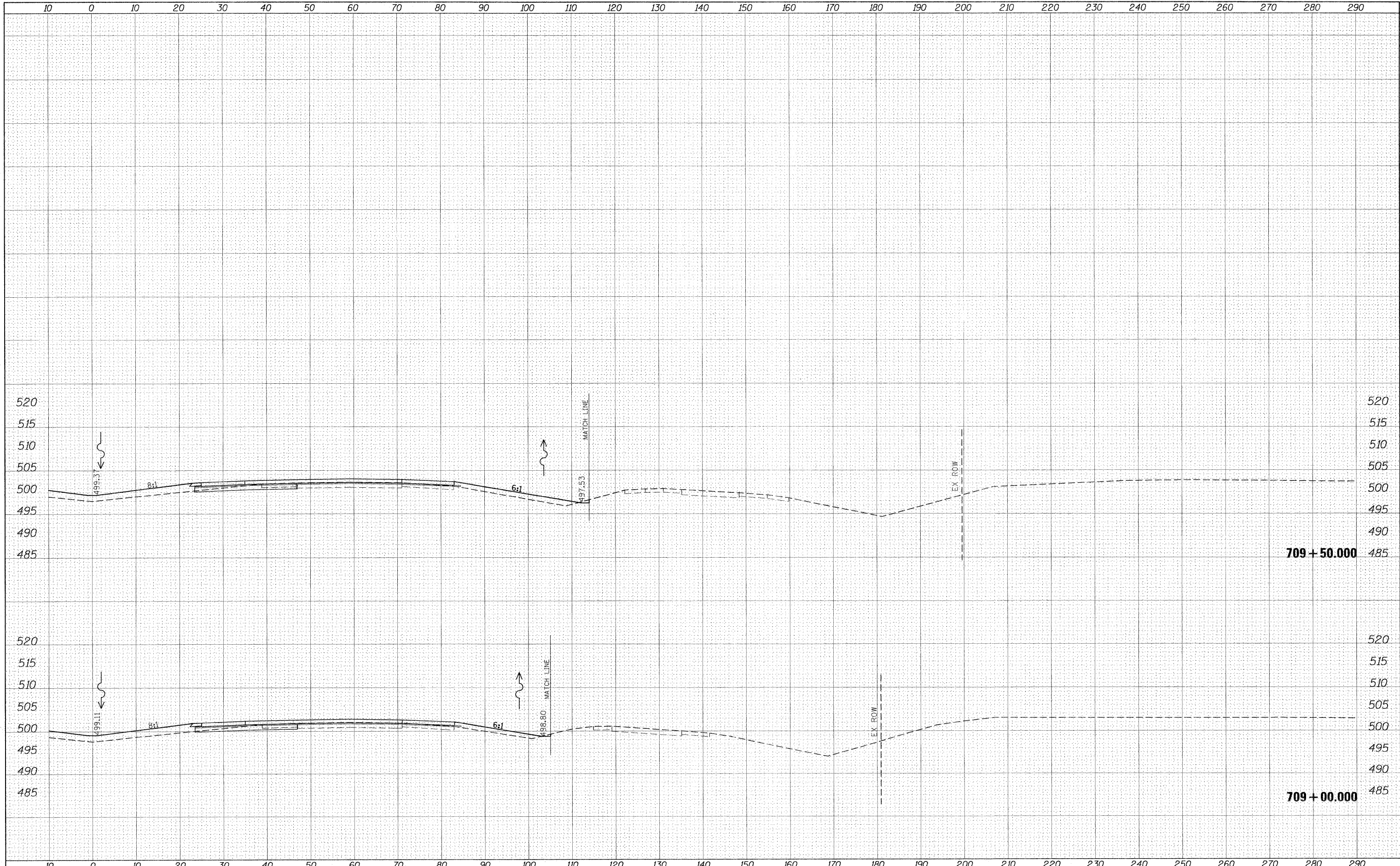
DATE	
BY	
FINAL SURVEY	
NOTE BOOK	
NO.	

DATE	
BY	
ORIGINAL SURVEY	
NOTE BOOK	
NO.	

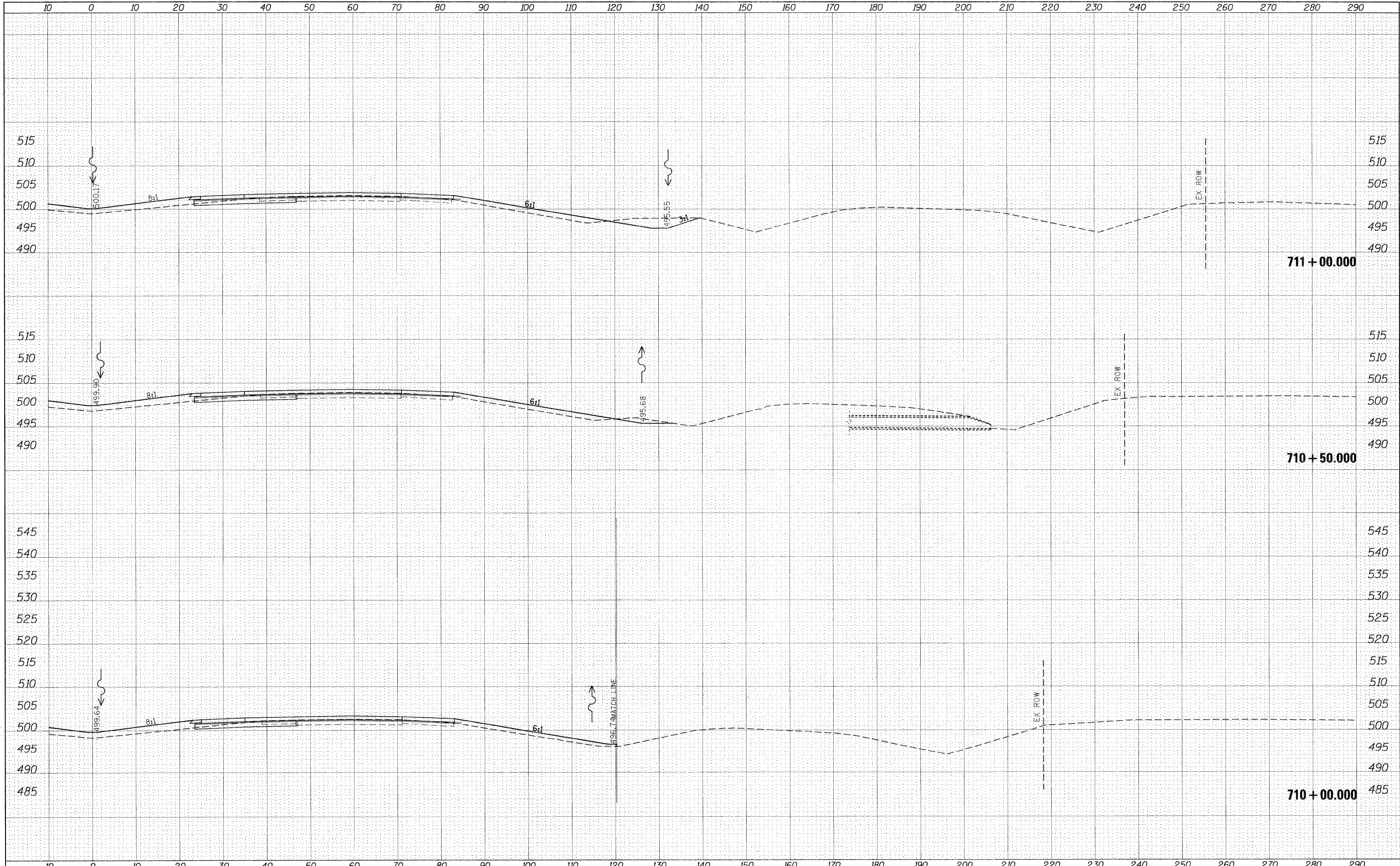
FILE NAME =	USER NAME = #USER#	DESIGNED -	REVISED -	<b>STATE OF ILLINOIS</b> <b>DEPARTMENT OF TRANSPORTATION</b>	<b>CROSS SECTION SHEETS</b> <b>I-57/64 NB LANES</b>	F.A.I. RTE.	SECTION	COUNTY	TOTAL SHEETS	SHEET NO.
#FILE#		DRAWN -	REVISED -			57	*	Jefferson	422	329
	PLOT SCALE = #SCALE#	CHECKED -	REVISED -			CONTRACT NO. 78172				
	PLOT DATE = #DATE#	DATE -	REVISED -			ILLINOIS FED. AID PROJECT				
SCALE: SHEET NO. OF SHEETS STA. 707+50.000 TO STA. 708+50.000						(41-2-1,41-3,41-3-1)R-1				

DATE	
BY	
SURVEYED	
PLOTTED	
NOTE BOOK	
AREAS CHECKED	
NO.	

DATE	
BY	
SURVEYED	
PLOTTED	
NOTE BOOK	
AREAS CHECKED	
NO.	



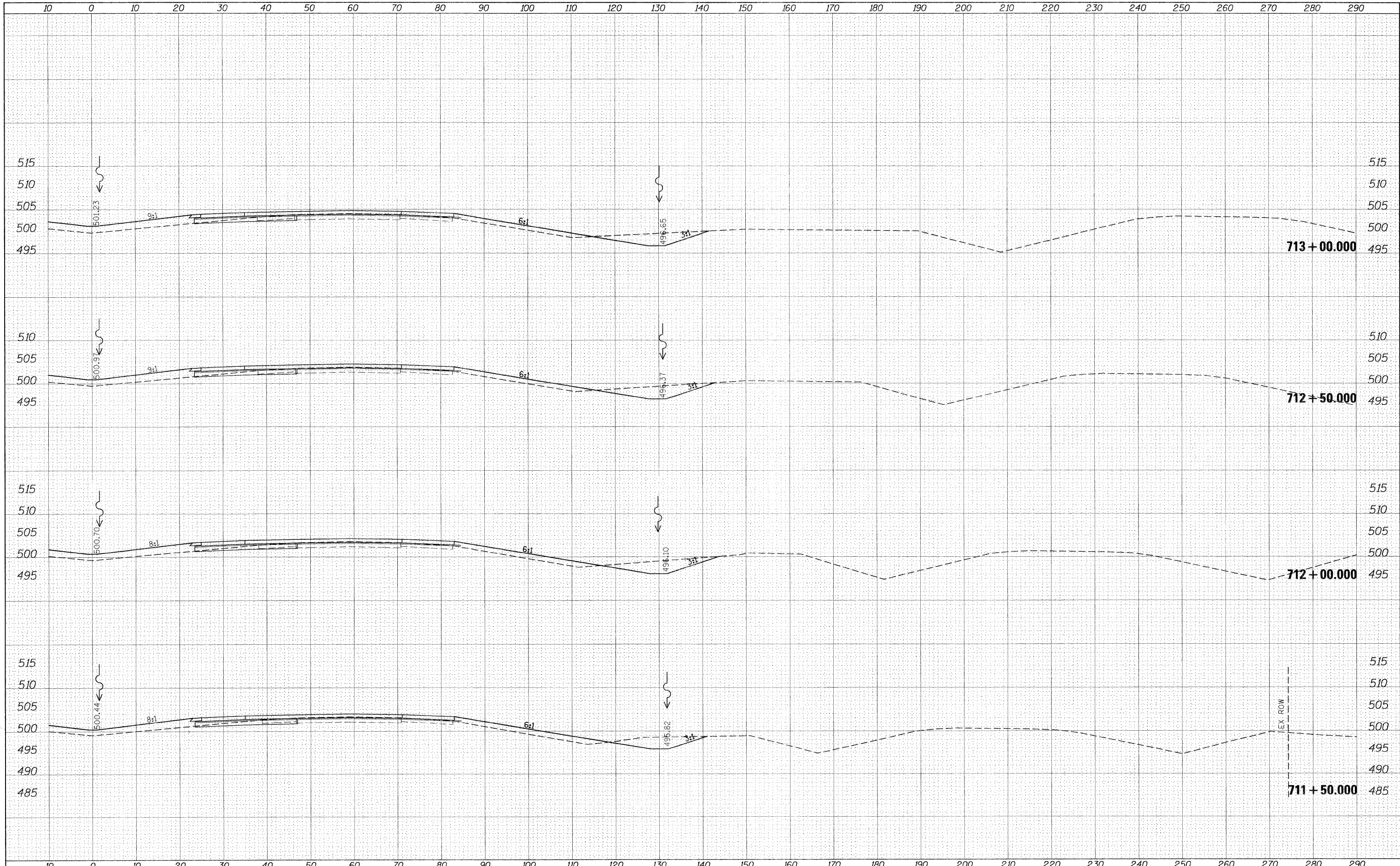
FILE NAME =	USER NAME = #USER#	DESIGNED -	REVISED -	<b>STATE OF ILLINOIS DEPARTMENT OF TRANSPORTATION</b>	<b>CROSS SECTION SHEETS I-57/64 NB LANES</b>			F.A.I. RTE. 57	SECTION •	COUNTY Jefferson	TOTAL SHEETS 422	SHEET NO. 330
#FILE#		DRAWN -	REVISED -		SCALE:	SHEET NO.	OF	SHEETS	STA. 709+00.000 TO STA. 709+50.000	CONTRACT NO. 78172		
		CHECKED -	REVISED -							ILLINOIS FED. AID PROJECT		
		DATE -	REVISED -									



DATE	
BY	
FINAL SURVEY	
NO. OF SHEETS	
NOTE BOOK	
NO.	
AREAS CHECKED	

DATE	
BY	
ORIGINAL SURVEY	
NO. OF SHEETS	
NOTE BOOK	
NO.	
AREAS CHECKED	

FILE NAME =	USER NAME = #USER#	DESIGNED -	REVISED -	<b>STATE OF ILLINOIS DEPARTMENT OF TRANSPORTATION</b>	<b>CROSS SECTION SHEETS I-57/64 NB LANES</b>			F.A.I. RTE. 57	SECTION	COUNTY	TOTAL SHEETS	SHEET NO.	
#FILE#		DRAWN -	REVISED -		SCALE:	SHEET NO.	OF	SHEETS	STA. 710+00.000 TO STA. 711+00.000	Jefferson	422	331	
		CHECKED -	REVISED -							CONTRACT NO. 78172			
		DATE -	REVISED -							ILLINOIS FED. AID PROJECT			

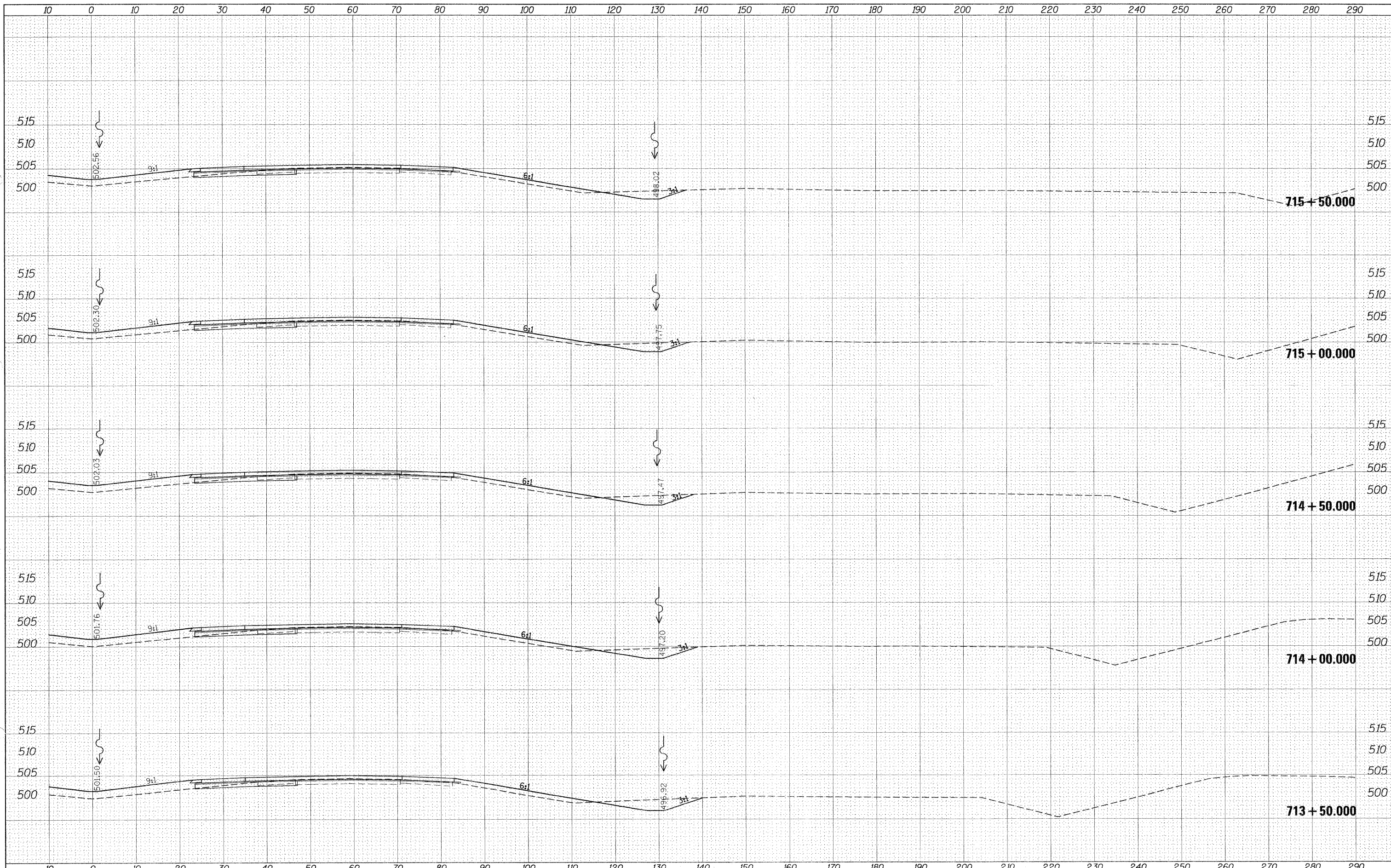


DATE	
BY	
SURVEYED	
PLOTTED	
NOTE BOOK	
AREAS CHECKED	
NO.	

DATE	
BY	
SURVEYED	
PLOTTED	
NOTE BOOK	
AREAS CHECKED	
NO.	

FILE NAME =	USER NAME = USER*	DESIGNED -	REVISED -	<b>STATE OF ILLINOIS</b> <b>DEPARTMENT OF TRANSPORTATION</b>	<b>CROSS SECTION SHEETS</b> <b>I-57/64 NB LANES</b>			F.A.I. RTE. 57	SECTION *	COUNTY Jefferson	TOTAL SHEETS 422	SHEET NO. 332
#FILE#		DRAWN -	REVISED -		SCALE:	SHEET NO. OF SHEETS	STA. 711+50.000 TO STA. 713+00.000	ILLINOIS FED. AID PROJECT				
		CHECKED -	REVISED -									
		DATE -	REVISED -									

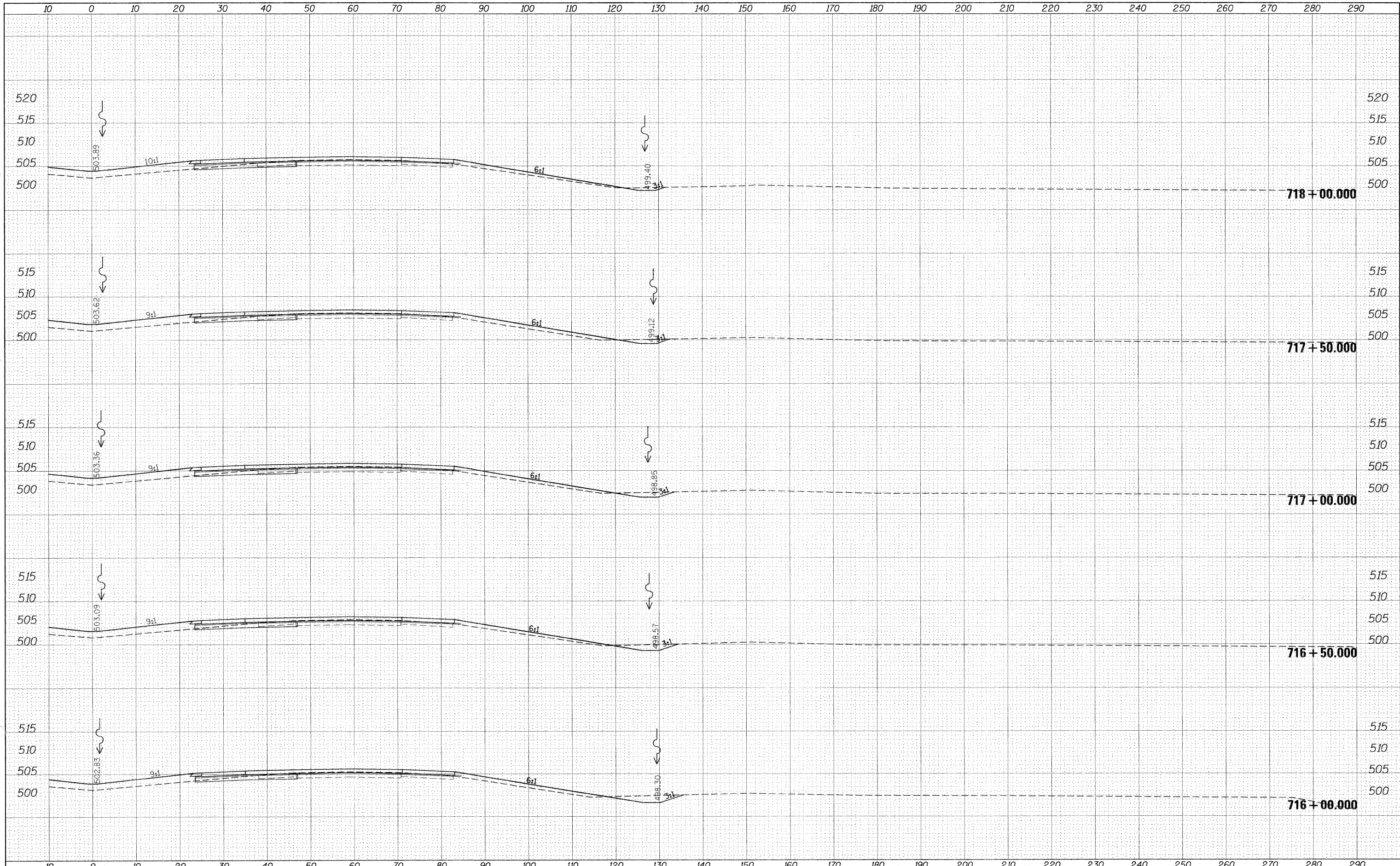




DATE	
BY	
FINAL SURVEY	
PLANNING	
NOTE BOOK	
AREAS CHECKED	

DATE	
BY	
ORIGINAL SURVEY	
PLANNING	
NOTE BOOK	
AREAS CHECKED	

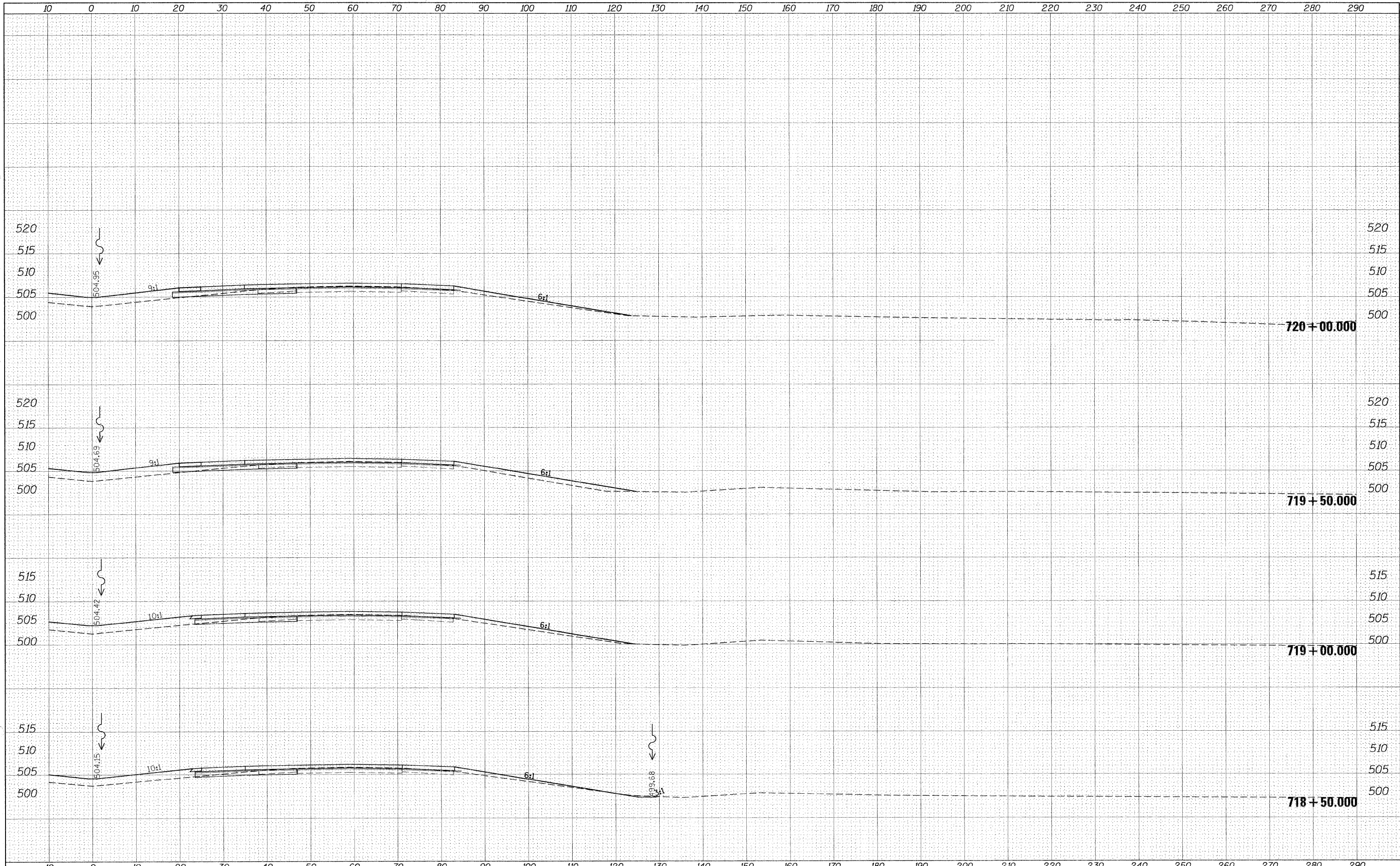
FILE NAME =	USER NAME = #USFR#	DESIGNED -	REVISED -	<b>STATE OF ILLINOIS</b> <b>DEPARTMENT OF TRANSPORTATION</b>	<b>CROSS SECTION SHEETS</b> <b>I-57/64 NB LANES</b>			F.A.I. RTE.	SECTION	COUNTY	TOTAL SHEETS	SHEET NO.	
#FILE#		DRAWN -	REVISED -		SCALE:	SHEET NO.	OF	SHEETS	57	.	Jefferson	422	333
		CHECKED -	REVISED -		STA. 713+50.000 TO STA. 715+50.000						CONTRACT NO.	78172	
		DATE -	REVISED -								ILLINOIS FED. AID PROJECT		



DATE \_\_\_\_\_  
 BY \_\_\_\_\_  
 SURVEYED \_\_\_\_\_  
 PLOTTED \_\_\_\_\_  
 NOTE BOOK \_\_\_\_\_  
 AREAS CHECKED \_\_\_\_\_

DATE \_\_\_\_\_  
 BY \_\_\_\_\_  
 SURVEYED \_\_\_\_\_  
 PLOTTED \_\_\_\_\_  
 NOTE BOOK \_\_\_\_\_  
 AREAS CHECKED \_\_\_\_\_

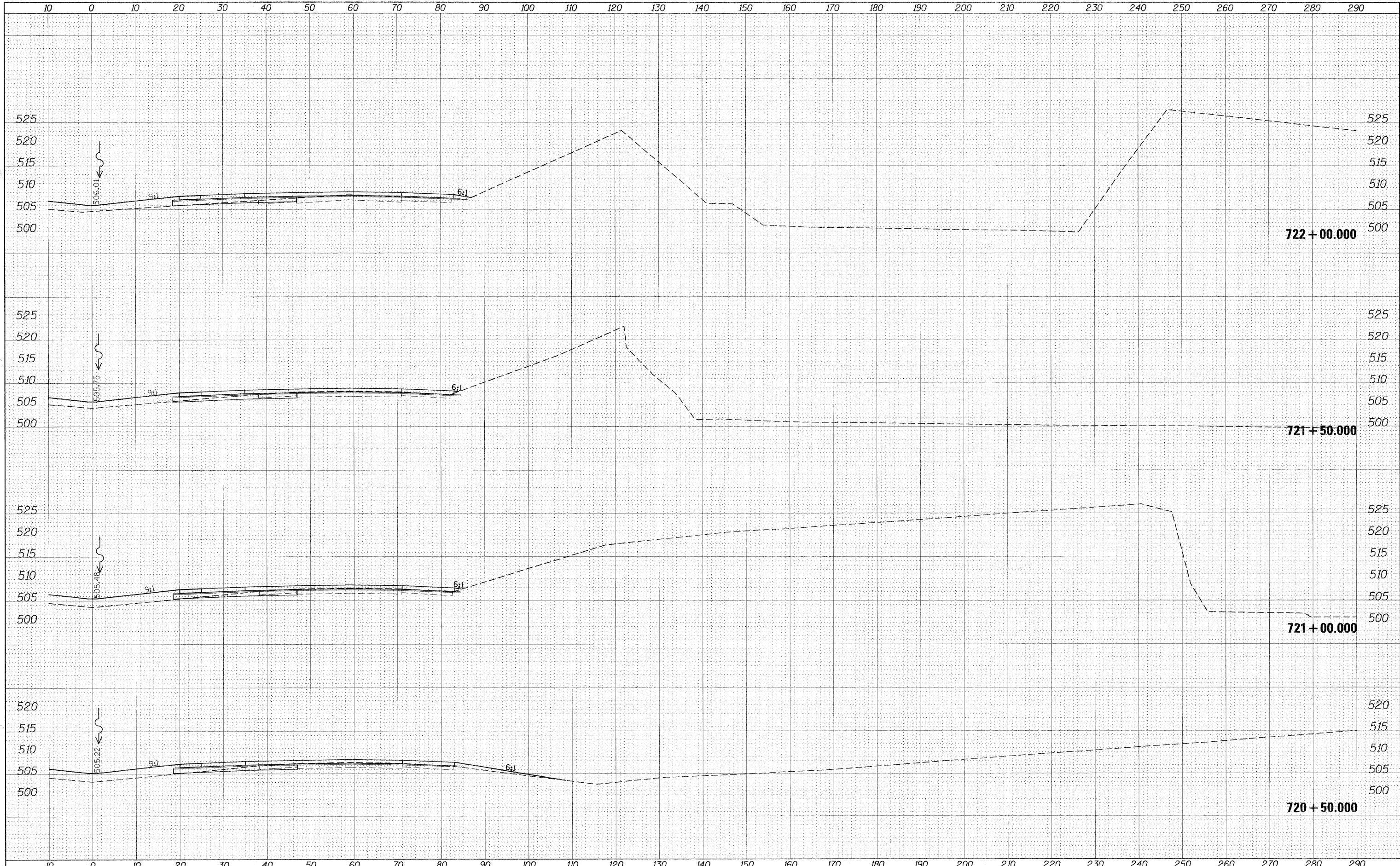
FILE NAME =	USER NAME = #I/SFR#	DESIGNED -	REVISED -	<b>STATE OF ILLINOIS DEPARTMENT OF TRANSPORTATION</b>	<b>CROSS SECTION SHEETS I-57/64 NB LANES</b>			F.A.I. RTE. 57	SECTION	COUNTY	TOTAL SHEETS	SHEET NO.
#FILE#		DRAWN -	REVISED -		SCALE:	SHEET NO.	OF	SHEETS	STA. 716+00.000 TO STA. 718+00.000	Jefferson	422	334
		CHECKED -	REVISED -							CONTRACT NO.	78172	
		DATE -	REVISED -							ILLINOIS FED. AID PROJECT		



DATE	
BY	
SURVEYED	
PLANNED	
NOTE BOOK	
AREAS CHECKED	

DATE	
BY	
SURVEYED	
PLANNED	
NOTE BOOK	
AREAS CHECKED	

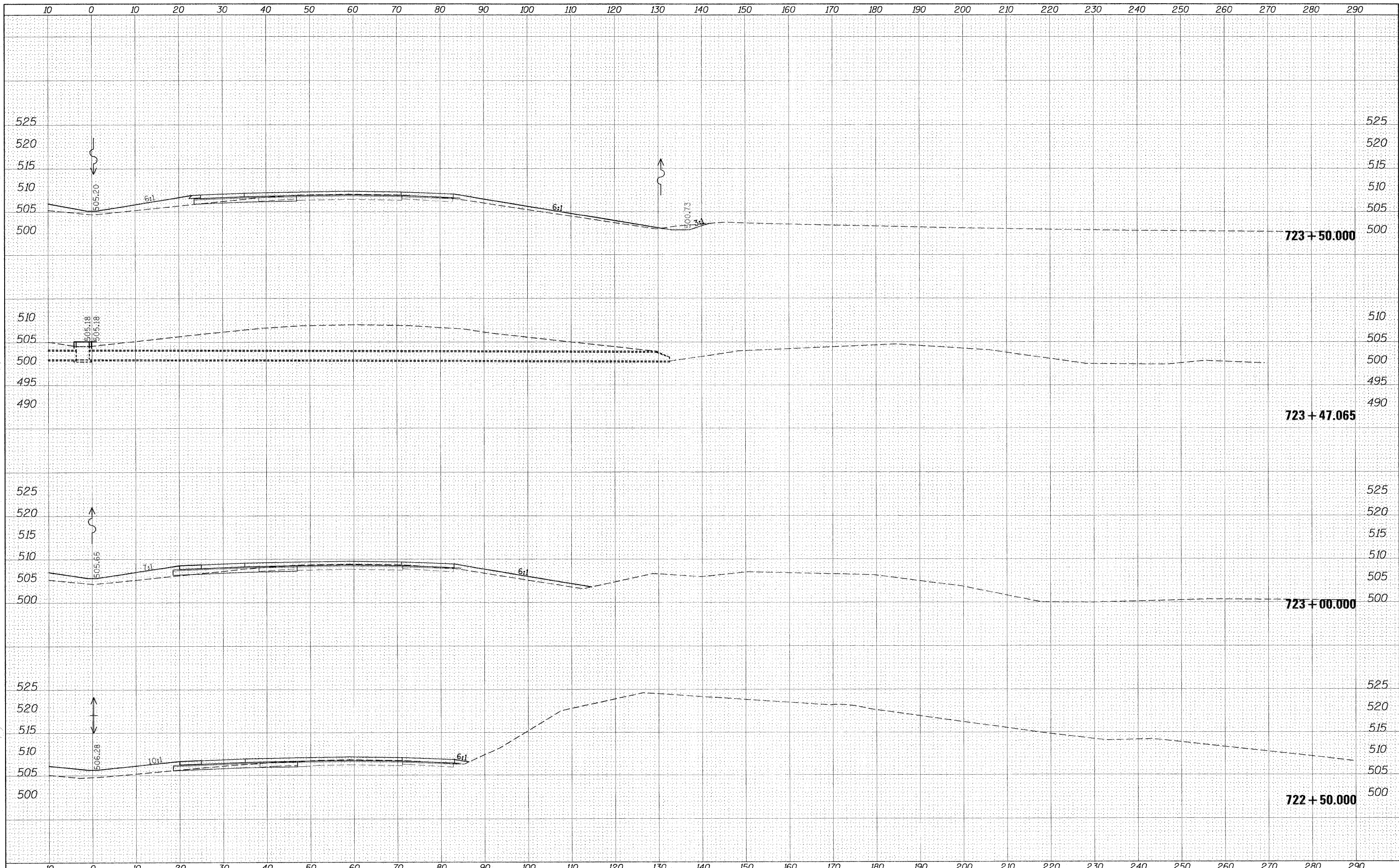
FILE NAME =	USER NAME = #USER#	DESIGNED -	REVISED -	<b>STATE OF ILLINOIS</b> <b>DEPARTMENT OF TRANSPORTATION</b>	<b>CROSS SECTION SHEETS</b> <b>I-57/64 NB LANES</b>	F.A.I. RTE.	SECTION	COUNTY	TOTAL SHEETS	SHEET NO.
#FILE#		DRAWN -	REVISED -			57	*	Jefferson	422	335
		CHECKED -	REVISED -			CONTRACT NO. 78172		ILLINOIS FED. AID PROJECT		
		DATE -	REVISED -			SCALE: SHEET NO. OF SHEETS STA. 718+50.000 TO STA. 720+00.000				



DATE	
BY	
FINAL SURVEY	
NOTED	
NOTE BOOK	
AREAS CHECKED	
NO.	

DATE	
BY	
ORIGINAL SURVEY	
NOTED	
NOTE BOOK	
AREAS CHECKED	
NO.	

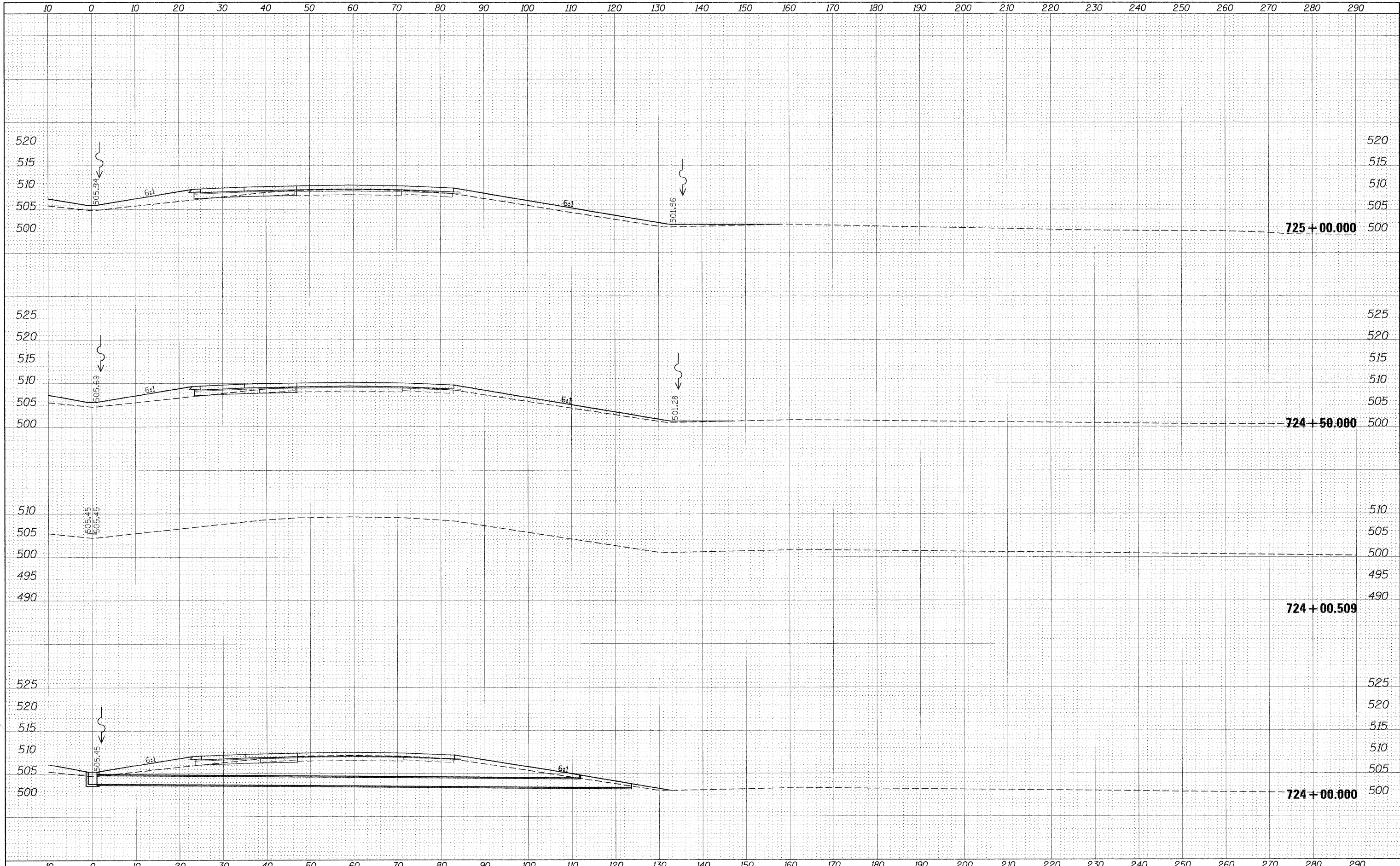
FILE NAME =	USER NAME = #USER#	DESIGNED -	REVISED -	<b>STATE OF ILLINOIS</b> <b>DEPARTMENT OF TRANSPORTATION</b>	<b>CROSS SECTION SHEETS</b> <b>I-57/64 NB LANES</b>			F.A.I. RTE. 57	SECTION *	COUNTY Jefferson	TOTAL SHEETS 422	SHEET NO. 336
#FILE#		DRAWN -	REVISED -		SCALE:	SHEET NO. OF SHEETS	STA. 720+50.000 TO STA. 722+00.000	ILLINOIS FED. AID PROJECT		CONTRACT NO. 78172		
		CHECKED -	REVISED -									
		DATE -	REVISED -									



DATE	
BY	
SURVEYED	
PLOTTED	
NOTE BOOK	
AREAS CHECKED	

DATE	
BY	
SURVEYED	
PLOTTED	
NOTE BOOK	
AREAS CHECKED	

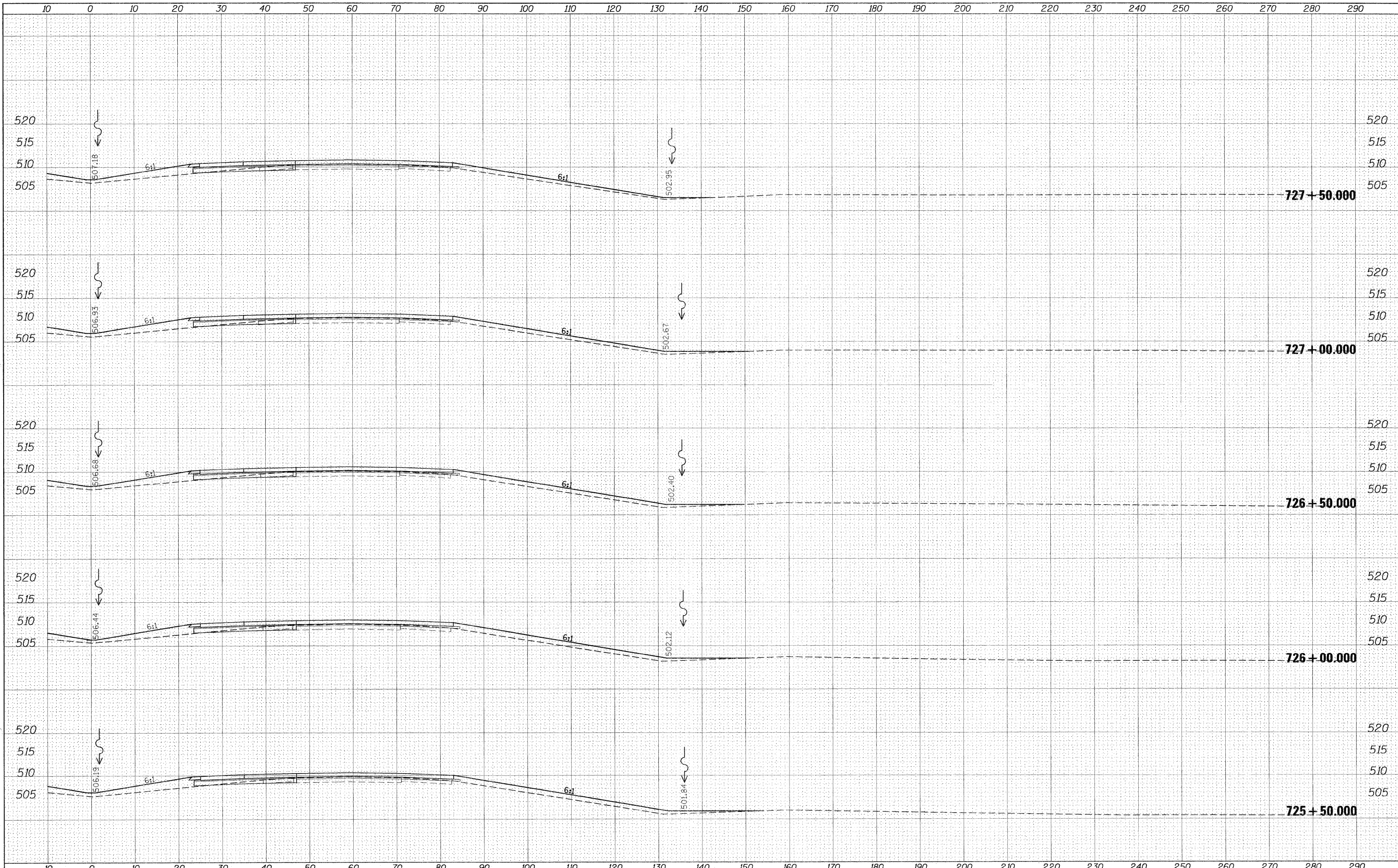
FILE NAME =	USER NAME = \$USER\$	DESIGNED -	REVISED -	<b>STATE OF ILLINOIS</b> <b>DEPARTMENT OF TRANSPORTATION</b>	<b>CROSS SECTION SHEETS</b> <b>I-57/64 NB LANES</b>		F.A.I. RTE. 57	SECTION *	COUNTY Jefferson	TOTAL SHEETS 422	SHEET NO. 337	
#FILEL#		DRAWN -	REVISED -		SCALE:	SHEET NO. OF SHEETS	STA. 722+50.000 TO STA. 723+50.000	CONTRACT NO. 78172		ILLINOIS FED. AID PROJECT		
		CHECKED -	REVISED -									
		DATE -	REVISED -									



DATE	
BY	
SURVEYED	
NOTED	
TEMP. DATE	
NOTE BOOK	
AREAS CHECKED	
NO.	

DATE	
BY	
SURVEYED	
NOTED	
TEMP. DATE	
NOTE BOOK	
AREAS CHECKED	
NO.	

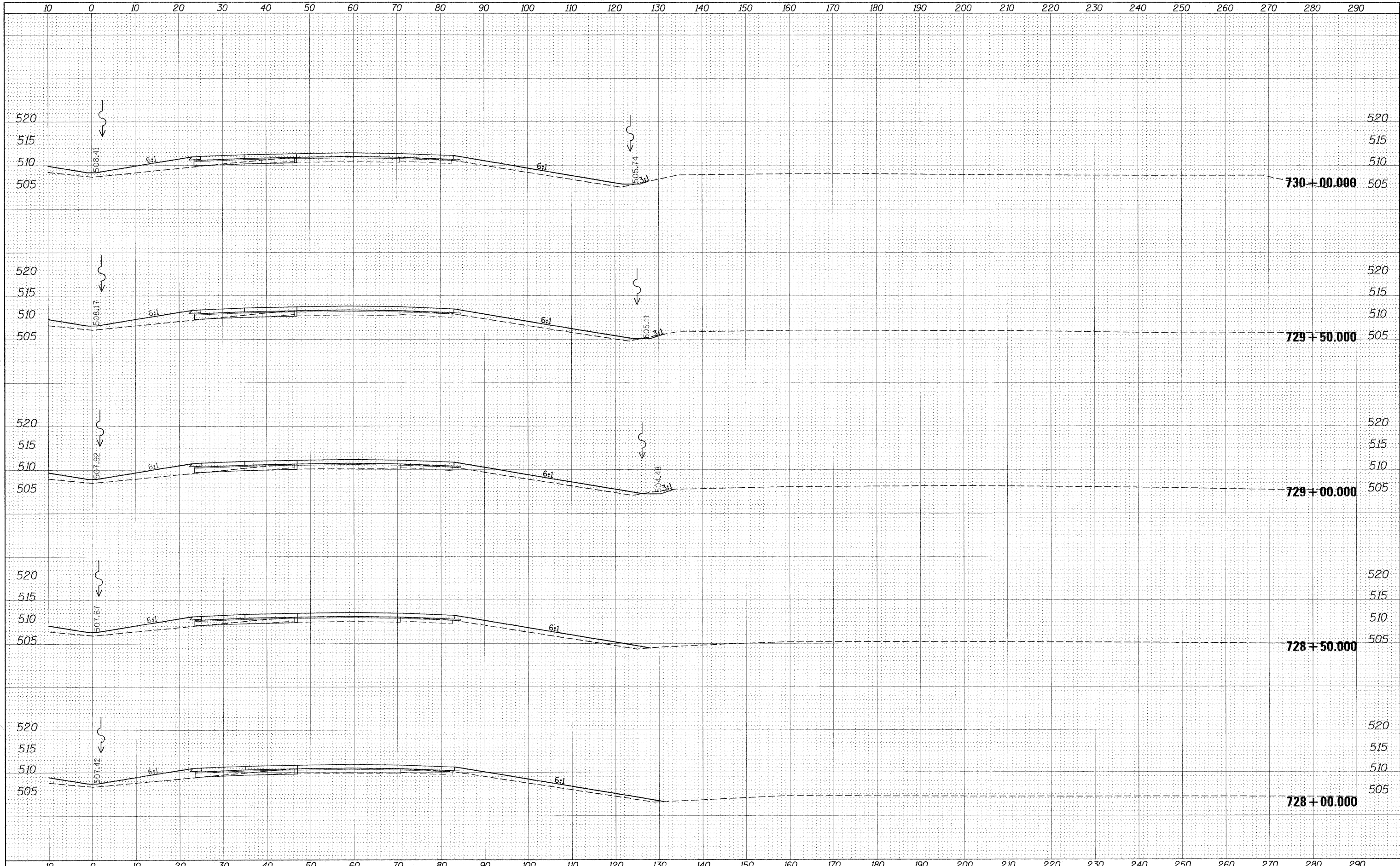
FILE NAME =	USER NAME = #USER#	DESIGNED -	REVISED -	<b>STATE OF ILLINOIS DEPARTMENT OF TRANSPORTATION</b>	<b>CROSS SECTION SHEETS I-57/64 NB LANES</b>				F.A.I. RTE. 57	SECTION *	COUNTY Jefferson	TOTAL SHEETS 422	SHEET NO. 338
#FILE#		DRAWN -	REVISED -		SCALE:	SHEET NO.	OF	SHEETS	STA. 724+00.000 TO STA. 725+00.000	CONTRACT NO. 78172	ILLINOIS FED. AID PROJECT		
		CHECKED -	REVISED -										
		DATE -	REVISED -										



DATE	
BY	
FINAL SURVEY	
PLOTTED	
NOTE BOOK	
APPROX. DATE	
AREAS CHECKED	
NO.	

DATE	
BY	
ORIGINAL SURVEY	
PLOTTED	
NOTE BOOK	
TEMPLATE	
APPROX. DATE	
AREAS CHECKED	
NO.	

FILE NAME =	USER NAME = #USER#	DESIGNED -	REVISED -	<b>STATE OF ILLINOIS</b> <b>DEPARTMENT OF TRANSPORTATION</b>	<b>CROSS SECTION SHEETS</b> <b>I-57/64 NB LANES</b>				F.A.I. RTE.	SECTION	COUNTY	TOTAL SHEETS	SHEET NO.	
#FILE#		DRAWN -	REVISED -		SCALE:	SHEET NO.	OF	SHEETS	STA. 725+50.000 TO STA. 727+50.000	57	.	Jefferson	422	339
		CHECKED -	REVISED -									CONTRACT NO.		
		DATE -	REVISED -									78172		



DATE	
BY	
FINAL SURVEY	
PLANNING	
NOTE BOOK	
AREAS CHECKED	
NO.	

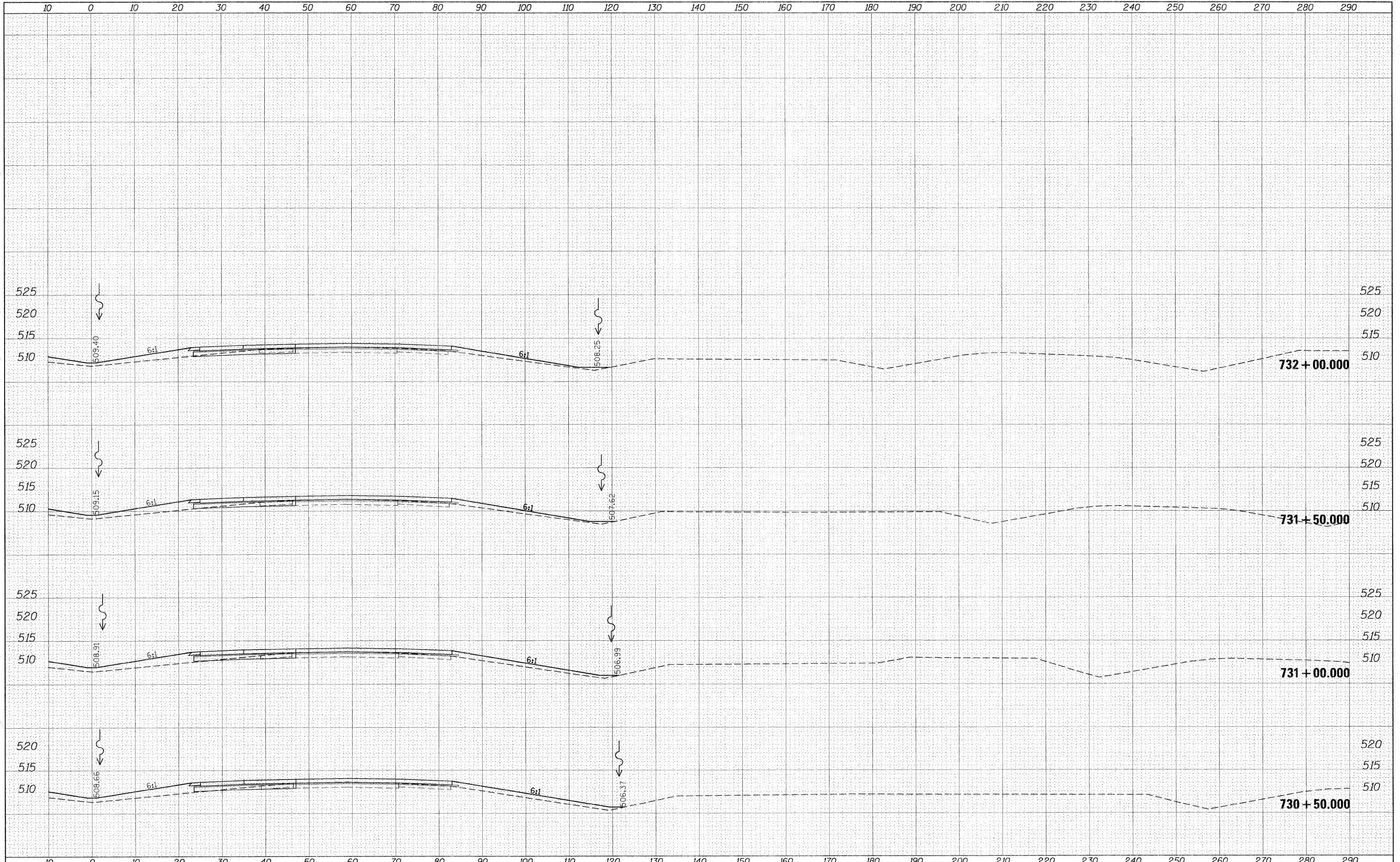
DATE	
BY	
ORIGINAL SURVEY	
PLANNING	
NOTE BOOK	
AREAS CHECKED	
NO.	

FILE NAME =	USER NAME = #USER#	DESIGNED -	REVISED -	<b>STATE OF ILLINOIS</b> <b>DEPARTMENT OF TRANSPORTATION</b>	<b>CROSS SECTION SHEETS</b> <b>I-57/64 NB LANES</b>			F.A.I. RTE.	SECTION	COUNTY	TOTAL SHEETS	SHEET NO.	
#FILE#		DRAWN -	REVISED -		SCALE:	SHEET NO.	OF	SHEETS	STA. 728+00.000 TO STA. 730+00.000	57	Jefferson	422	340
		CHECKED -	REVISED -								CONTRACT NO.		78172
		DATE -	REVISED -								ILLINOIS FED. AID PROJECT		

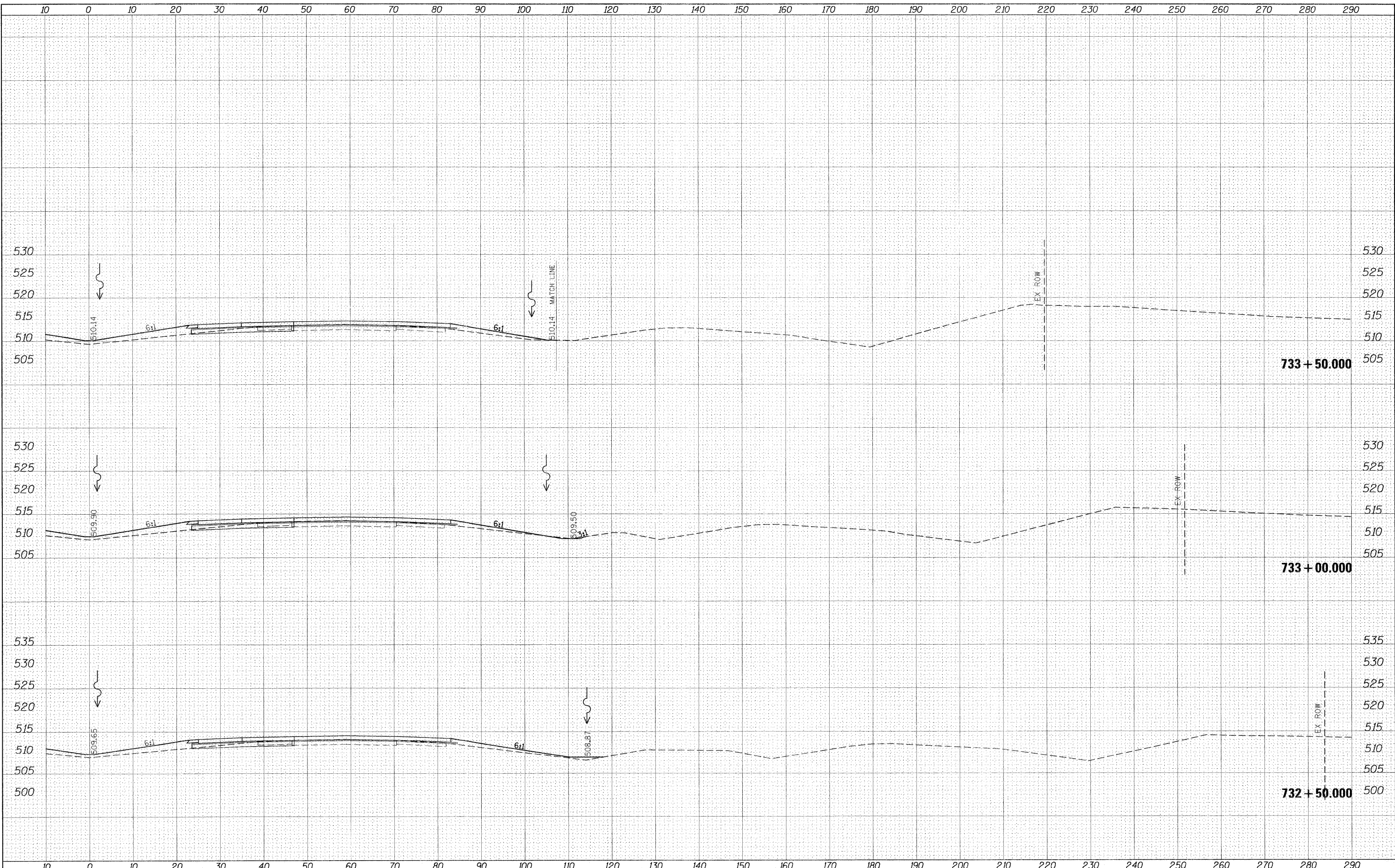


DATE	
BY	
FINAL SURVEY	
NOTED	
NOTE BOOK	
AREAS CHECKED	
NO.	

DATE	
BY	
ORIGINAL SURVEY	
NOTED	
NOTE BOOK	
AREAS CHECKED	
NO.	



FILE NAME -	USER NAME - #USER#	DESIGNED -	REVISED -	<b>STATE OF ILLINOIS</b> <b>DEPARTMENT OF TRANSPORTATION</b>	<b>CROSS SECTION SHEETS</b> <b>I-57/64 NB LANES</b>			F.A.I. RTE.	SECTION	COUNTY	TOTAL SHEETS	SHEET NO.
#FILE#		DRAWN -	REVISED -		57	*	Jefferson	422	341			
		CHECKED -	REVISED -		SCALE: SHEET NO. OF SHEETS STA. 730+50.000 TO STA. 732+00.000			CONTRACT NO. 78172				
		DATE -	REVISED -		ILLINOIS FED. AID PROJECT							



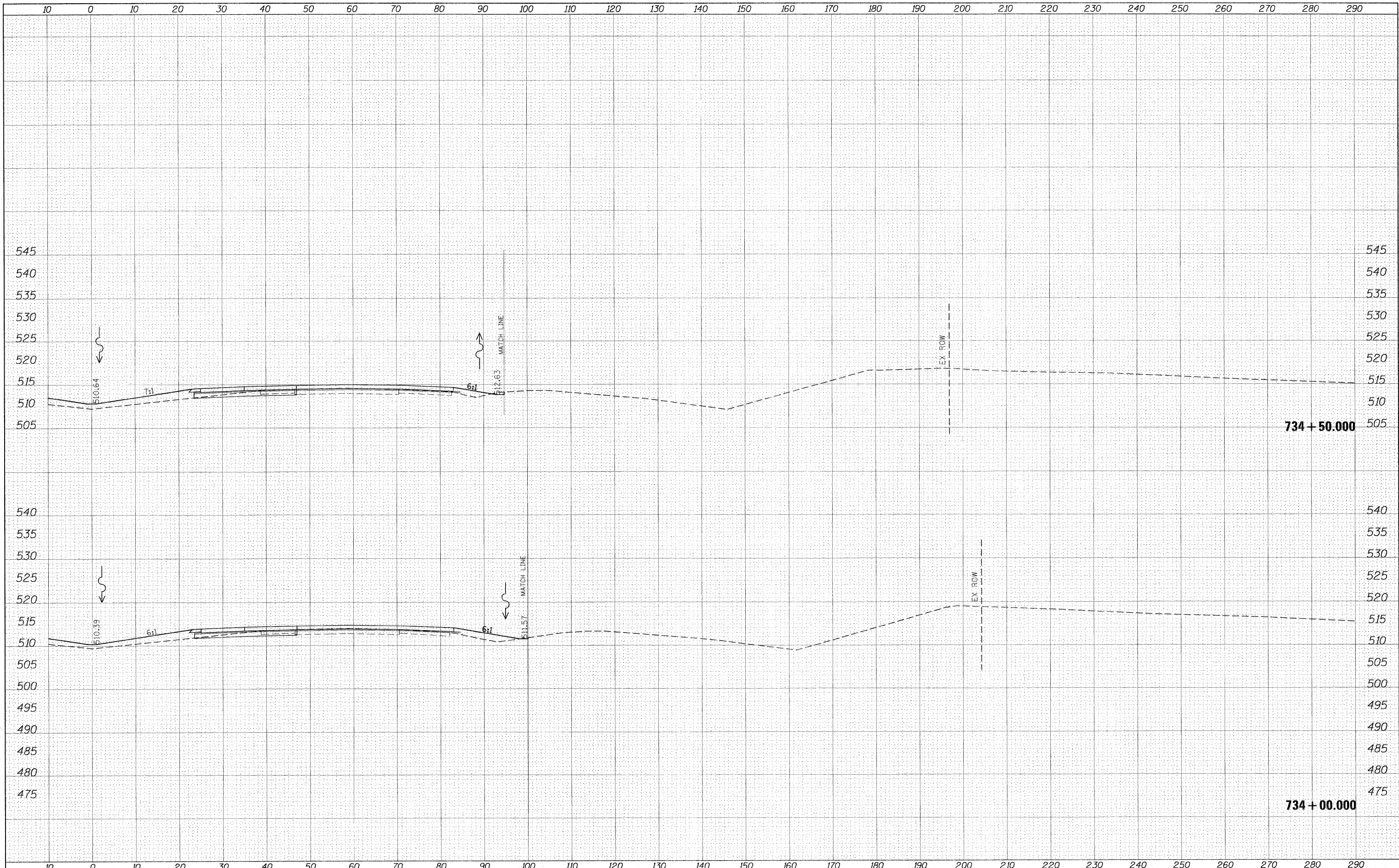
FINAL SURVEY	DATE
SURVEYED	BY
NOTE BOOK	
TEMPLATE	
AREAS CHECKED	
NO.	

ORIGINAL SURVEY	DATE
SURVEYED	BY
NOTE BOOK	
TEMPLATE	
AREAS CHECKED	
NO.	

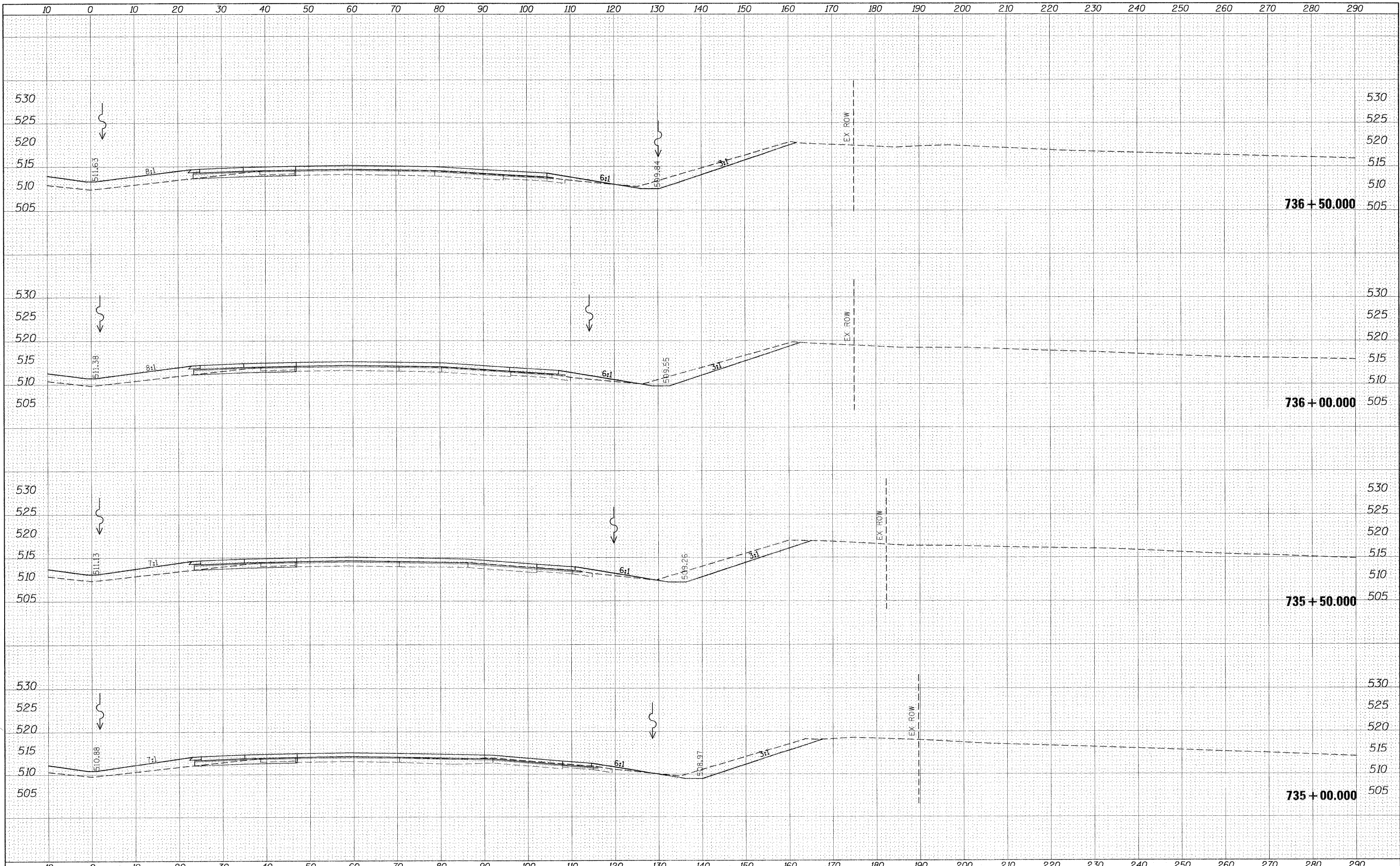
FILE NAME =	USER NAME = #USER*	DESIGNED -	REVISED -	<b>STATE OF ILLINOIS</b> <b>DEPARTMENT OF TRANSPORTATION</b>	<b>CROSS SECTION SHEETS</b> <b>I-57/64 NB LANES</b>			F.A.I. RTE. 57	SECTION *	COUNTY Jefferson	TOTAL SHEETS 422	SHEET NO. 342
#FILE#		DRAWN -	REVISED -		SCALE:	SHEET NO. OF SHEETS	STA. 732+50.000 TO STA. 733+50.000	ILLINOIS FED. AID PROJECT				
		CHECKED -	REVISED -									
		DATE -	REVISED -									

DATE	
BY	
FINAL SURVEY	
NOTE BOOK	
NO.	
SURVEYED	
TEMP. DATE	
AREAS CHECKED	

DATE	
BY	
ORIGINAL SURVEY	
NOTE BOOK	
NO.	
SURVEYED	
TEMP. DATE	
AREAS CHECKED	



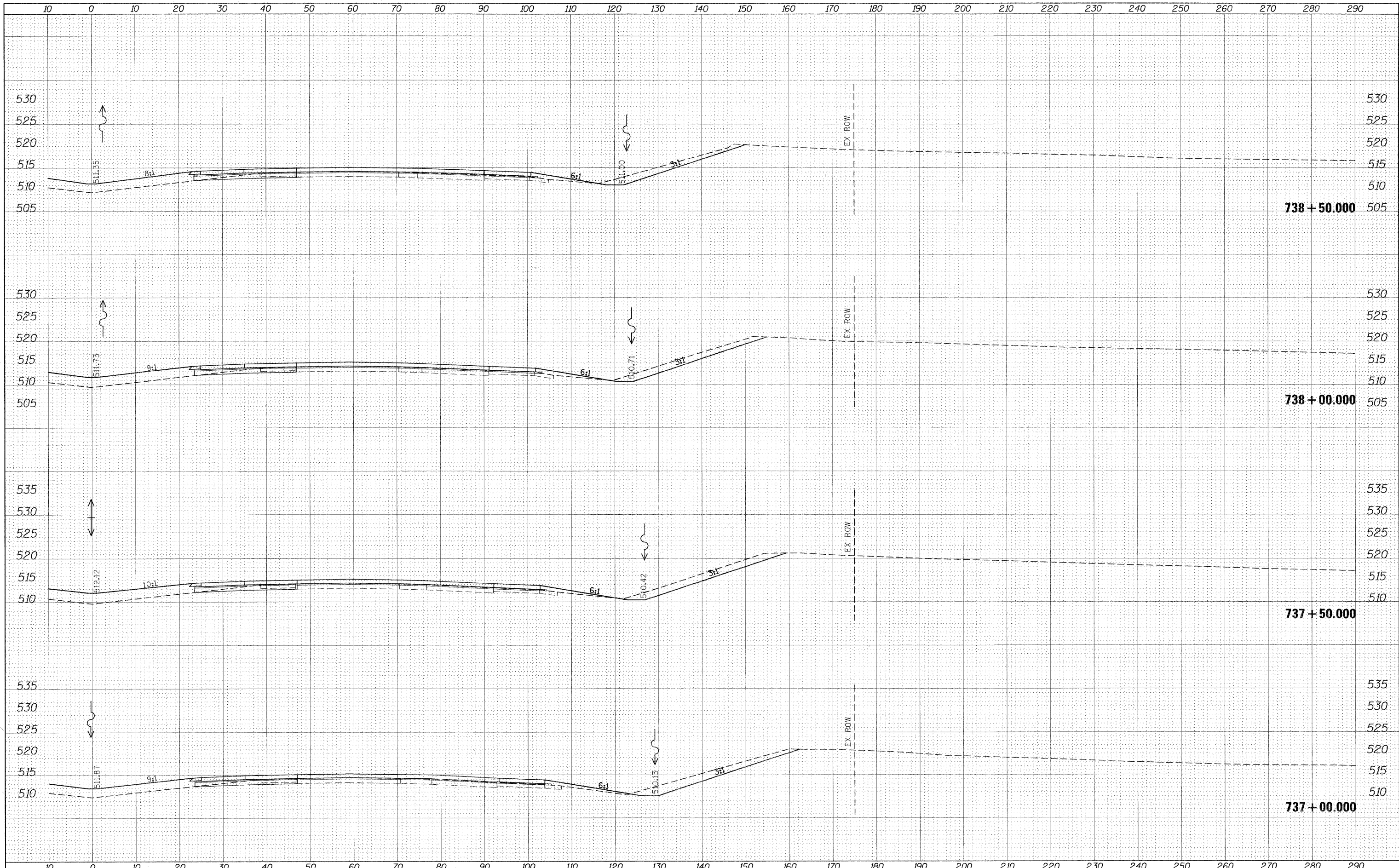
FILE NAME =	USER NAME = #USER#	DESIGNED -	REVISED -	<b>STATE OF ILLINOIS DEPARTMENT OF TRANSPORTATION</b>	<b>CROSS SECTION SHEETS I-57/64 NB LANES</b>			F.A.I. RTE. 57	SECTION .	COUNTY Jefferson	TOTAL SHEETS 422	SHEET NO. 343
#FILE#		DRAWN -	REVISED -		SCALE:	SHEET NO.	OF	SHEETS	STA. 734+00.000 TO STA. 734+50.000	CONTRACT NO. 78172		
		CHECKED -	REVISED -							ILLINOIS FED. AID PROJECT		
		DATE -	REVISED -							(41-2-1,41-3,41-3-11R-1		



DATE	
BY	
FINAL SURVEY	
SURVEY	
NOTE BOOK	
TEMPLATE	
AREAS CHECKED	
NO.	

DATE	
BY	
ORIGINAL SURVEY	
SURVEY	
NOTE BOOK	
TEMPLATE	
AREAS CHECKED	
NO.	

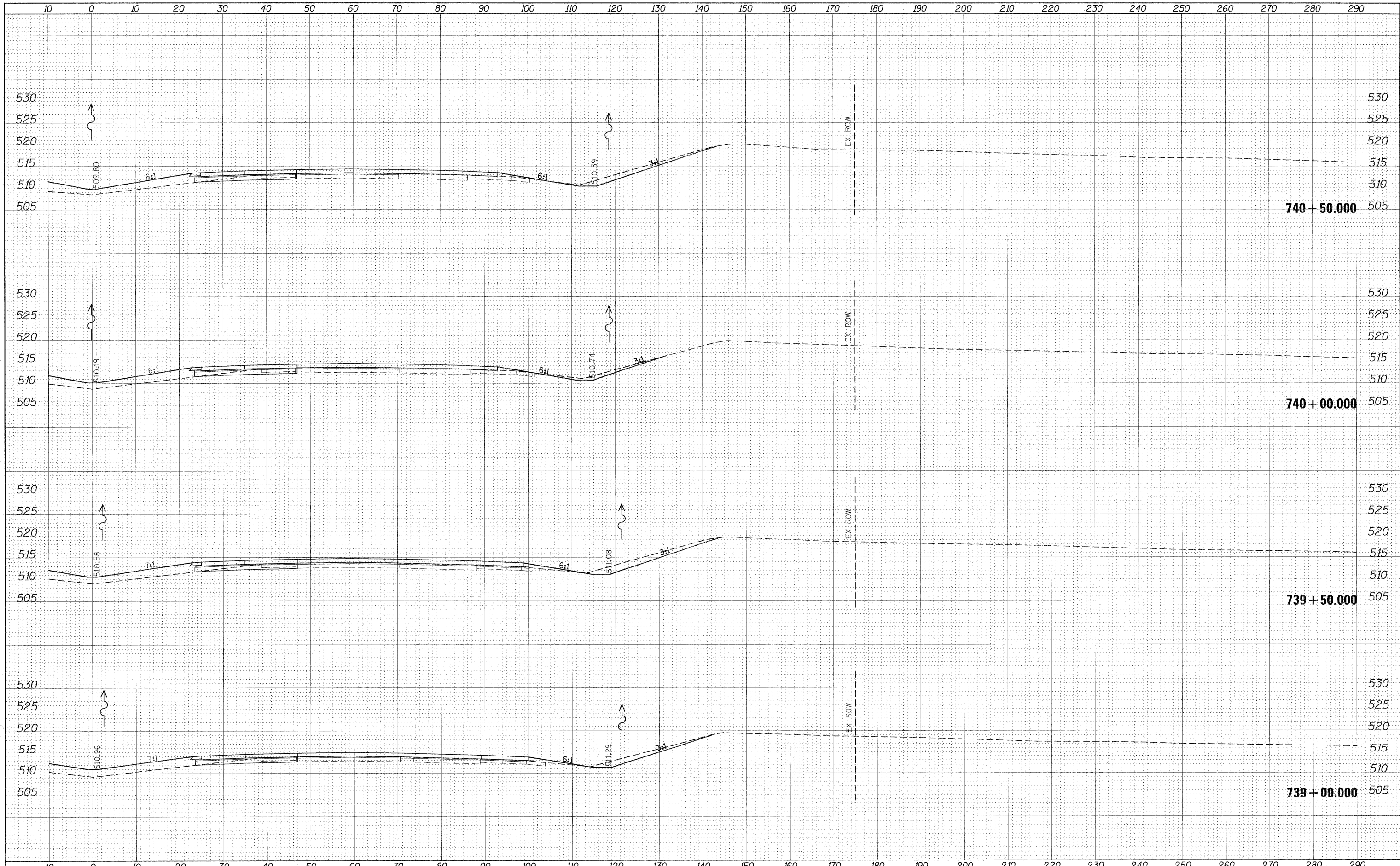
FILE NAME =	USER NAME = *USER*	DESIGNED -	REVISED -	<b>STATE OF ILLINOIS DEPARTMENT OF TRANSPORTATION</b>	<b>CROSS SECTION SHEETS I-57/64 NB LANES</b>			F.A.I. RTE. 57	SECTION •	COUNTY Jefferson	TOTAL SHEETS 422	SHEET NO. 344
*FILE#*		DRAWN -	REVISED -		SCALE:	SHEET NO.	OF	SHEETS	STA. 735+00.000 TO STA. 736+50.000	CONTRACT NO. 78172		
		CHECKED -	REVISED -		ILLINOIS FED. AID PROJECT							
		DATE -	REVISED -		(41-2-1,41-3,41-3-1)R-1							



DATE	BY
SURVEYED	DATE
NOTE BOOK	NO.
TEMPLATE	AREAS CHECKED

DATE	BY
SURVEYED	DATE
NOTE BOOK	NO.
TEMPLATE	AREAS CHECKED

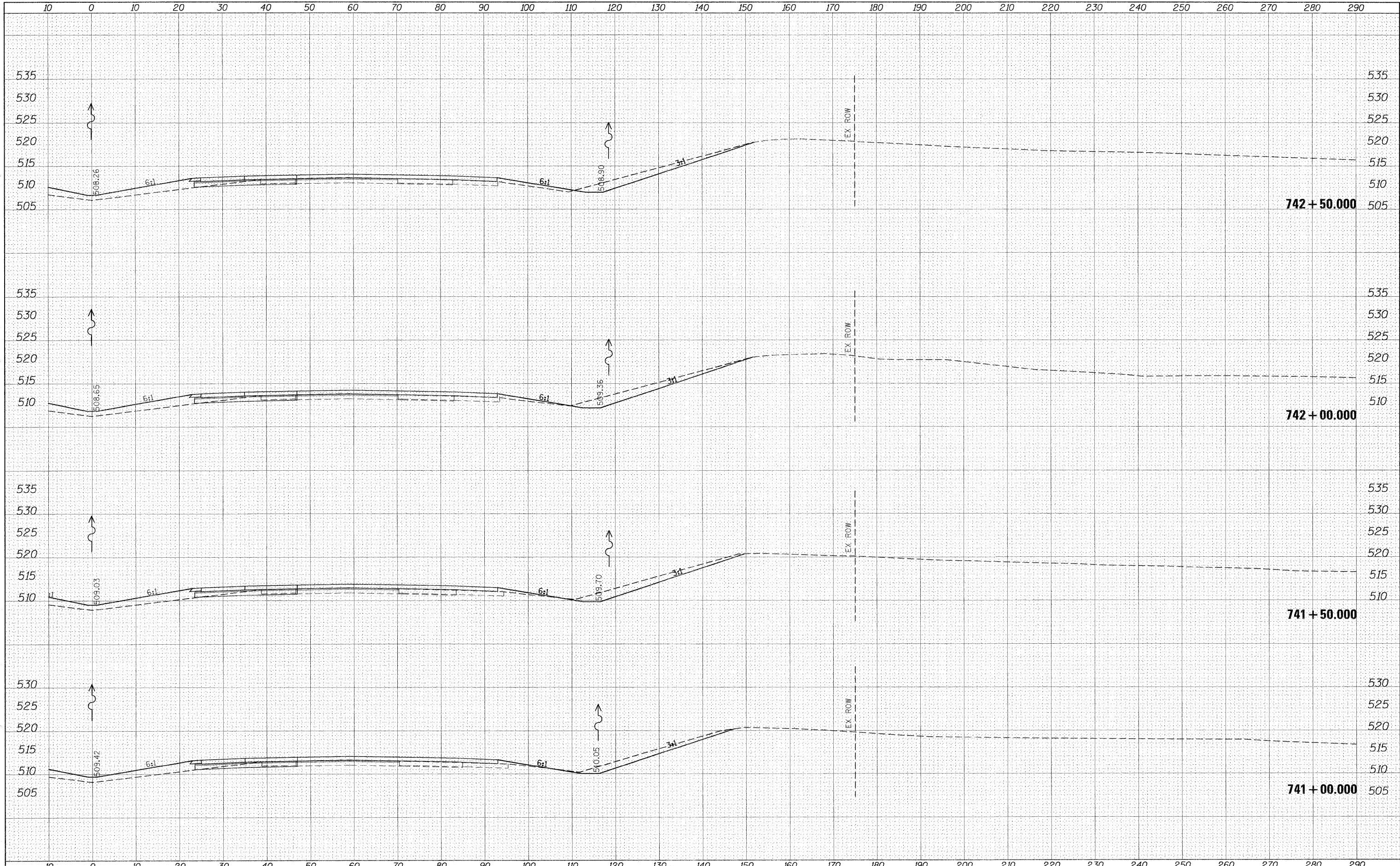
FILE NAME =	USER NAME = #USER*	DESIGNED -	REVISED -	<b>STATE OF ILLINOIS</b> <b>DEPARTMENT OF TRANSPORTATION</b>	<b>CROSS SECTION SHEETS</b> <b>I-57/64 NB LANES</b>		F.A.I. RTE. 57	SECTION *	COUNTY Jefferson	TOTAL SHEETS 422	SHEET NO. 345
#FILE#		DRAWN -	REVISED -		SCALE: SHEET NO. OF SHEETS STA. 737+00.000 TO STA. 738+50.000	ILLINOIS FED. AID PROJECT		CONTRACT NO. 78172			
		CHECKED -	REVISED -								
		DATE -	REVISED -								



BY: \_\_\_\_\_ DATE: \_\_\_\_\_  
 SURVEYED \_\_\_\_\_  
 PLOTTED \_\_\_\_\_  
 NOTE BOOK \_\_\_\_\_  
 AREAS CHECKED \_\_\_\_\_  
 NO. \_\_\_\_\_

BY: \_\_\_\_\_ DATE: \_\_\_\_\_  
 SURVEYED \_\_\_\_\_  
 PLOTTED \_\_\_\_\_  
 NOTE BOOK \_\_\_\_\_  
 AREAS CHECKED \_\_\_\_\_  
 NO. \_\_\_\_\_

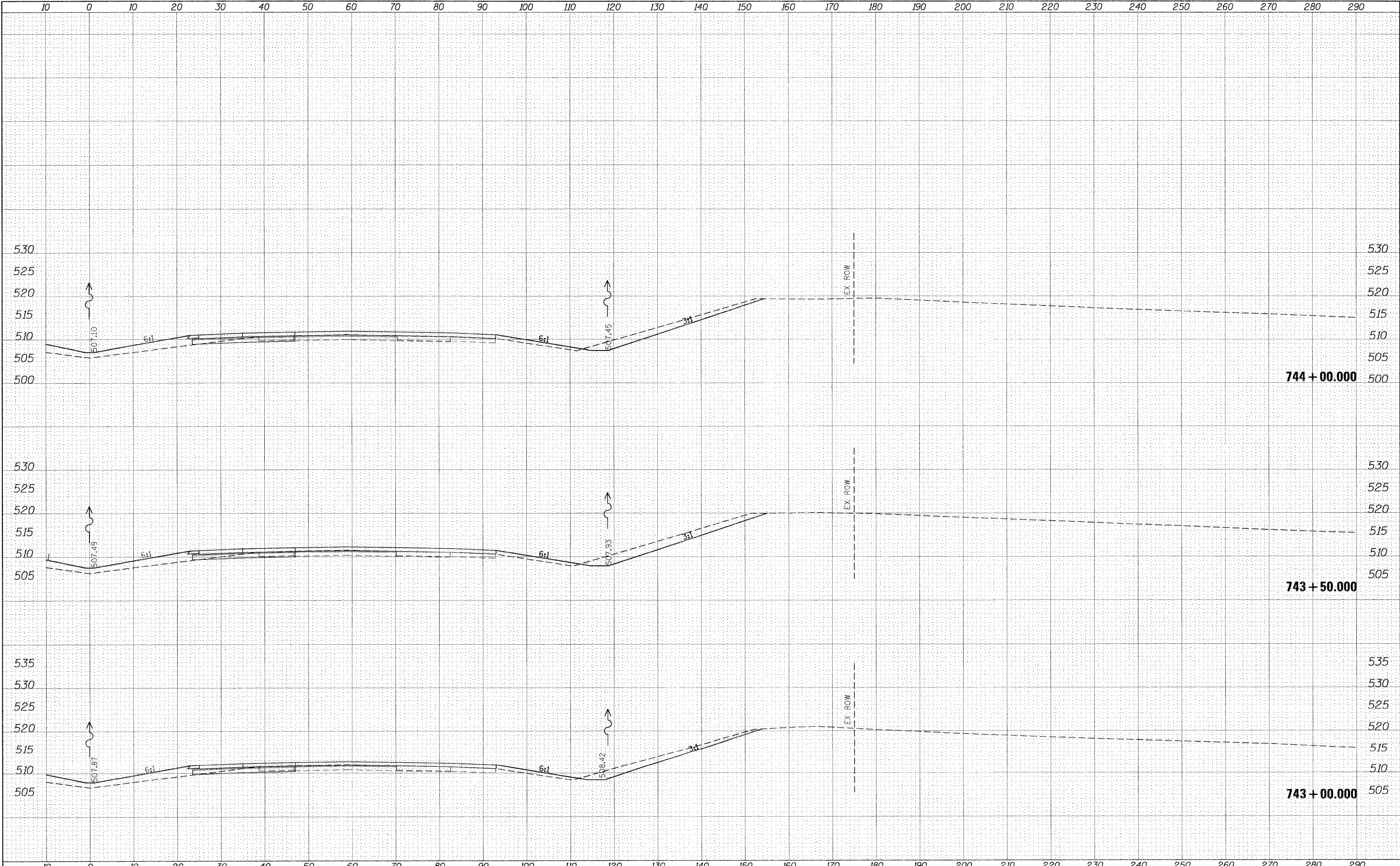
FILE NAME =	USER NAME = #USER#	DESIGNED -	REVISED -	<b>STATE OF ILLINOIS DEPARTMENT OF TRANSPORTATION</b>	<b>CROSS SECTION SHEETS I-57/64 NB LANES</b>		F.A.I. RTE. 57	SECTION •	COUNTY Jefferson	TOTAL SHEETS 422	SHEET NO. 346	
#FILEL#		DRAWN -	REVISED -		SCALE:	SHEET NO. OF SHEETS	STA. 739+00.000 TO STA. 740+50.000	CONTRACT NO. 78172		ILLINOIS FED. AID PROJECT		
	PLOT SCALE = #SCALE#	CHECKED -	REVISED -									
	PLOT DATE = #DATE#	DATE -	REVISED -									



DATE	
BY	
FINAL SURVEY	
NOTED	
NOTE BOOK	
AREAS CHECKED	
NO.	

DATE	
BY	
ORIGINAL SURVEY	
NOTED	
NOTE BOOK	
AREAS CHECKED	
NO.	

FILE NAME =	USER NAME = #USER*	DESIGNED -	REVISED -	<b>STATE OF ILLINOIS DEPARTMENT OF TRANSPORTATION</b>	<b>CROSS SECTION SHEETS I-57/64 NB LANES</b>			F.A.I. RTE. 57	SECTION *	COUNTY Jefferson	TOTAL SHEETS 422	SHEET NO. 347
#FILE#		DRAWN -	REVISED -		SCALE:	SHEET NO.	OF	SHEETS	STA. 741+00.000 TO STA. 742+50.000	CONTRACT NO. 78172	ILLINOIS FED. AID PROJECT	
		CHECKED -	REVISED -									
		DATE -	REVISED -									

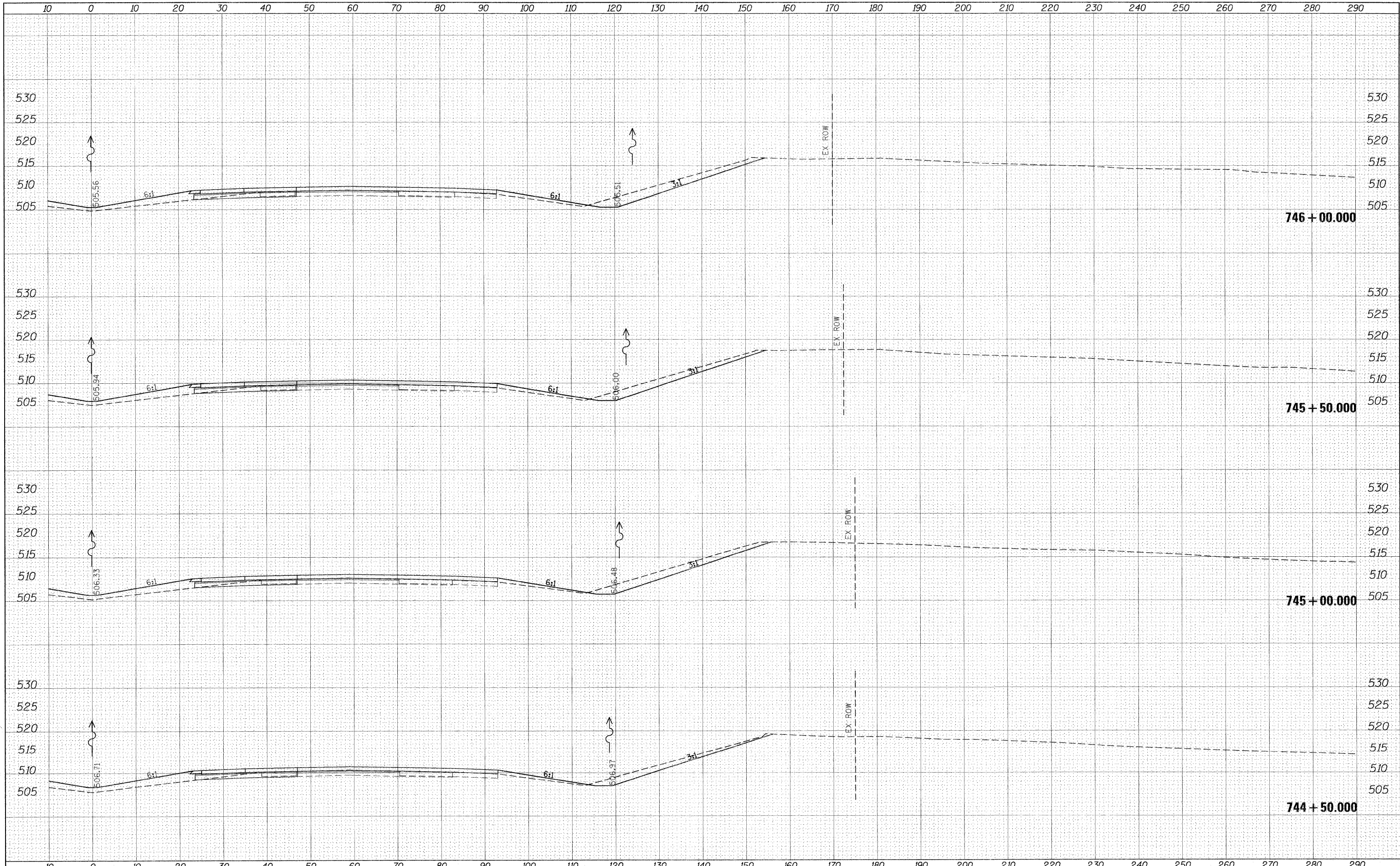


DATE	
BY	
FINAL SURVEY	
ORIGINAL SURVEY	
NOTE BOOK	
AREAS CHECKED	
NO.	

DATE	
BY	
ORIGINAL SURVEY	
PLOTTED	
NOTE BOOK	
AREAS CHECKED	
NO.	

FILE NAME =	USER NAME = #USER#	DESIGNED -	REVISED -	<b>STATE OF ILLINOIS</b> <b>DEPARTMENT OF TRANSPORTATION</b>	<b>CROSS SECTION SHEETS</b> <b>I-57/64 NB LANES</b>		F.A.I. RTE.	SECTION	COUNTY	TOTAL SHEETS	SHEET NO.	
#FILE#		DRAWN -	REVISED -		SCALE:	SHEET NO.	OF SHEETS	57	.	Jefferson	422	348
		CHECKED -	REVISED -		STA. 743+00.000 TO STA. 744+00.000							
		DATE -	REVISED -									
											CONTRACT NO. 78172	





DATE	BY
FINAL SURVEY	SURVEYED
NOTE BOOK	PLOTTED
NO.	DATE
AREAS CHECKED	AREAS CHECKED

DATE	BY
ORIGINAL SURVEY	SURVEYED
NOTE BOOK	PLOTTED
NO.	DATE
AREAS CHECKED	AREAS CHECKED

FILE NAME =	USER NAME = #USER#	DESIGNED -	REVISED -	<b>STATE OF ILLINOIS</b> <b>DEPARTMENT OF TRANSPORTATION</b>	<b>CROSS SECTION SHEETS</b> <b>I-57/64 NB LANES</b>		F.A.I. RTE. 57	SECTION	COUNTY	TOTAL SHEETS	SHEET NO.	
#FILE#		DRAWN -	REVISED -		SCALE:	SHEET NO.	OF	SHEETS	STA. 744+50.000 TO STA. 746+00.000	Jefferson	422	349
		CHECKED -	REVISED -							CONTRACT NO.		78172
		DATE -	REVISED -							ILLINOIS FED. AID PROJECT		

DATE	
BY	
SURVEYED	
PLOTTED	
TEMPLATE	
NOTE BOOK	
AREAS	
CHECKED	
NO.	

DATE	
BY	
SURVEYED	
PLOTTED	
TEMPLATE	
NOTE BOOK	
AREAS	
CHECKED	
NO.	

FILE NAME = c:\pwork\pwork\colemm\8169788\78172-sht-57.dgn  
 USER NAME = colemm  
 DESIGNED -  
 DRAWN -  
 CHECKED -  
 DATE -

REVISOR -  
 REVISION -  
 REVISION -  
 REVISION -  
 REVISION -

DESIGNED -  
 DRAWN -  
 CHECKED -  
 DATE -

REVISOR -  
 REVISION -  
 REVISION -  
 REVISION -  
 REVISION -

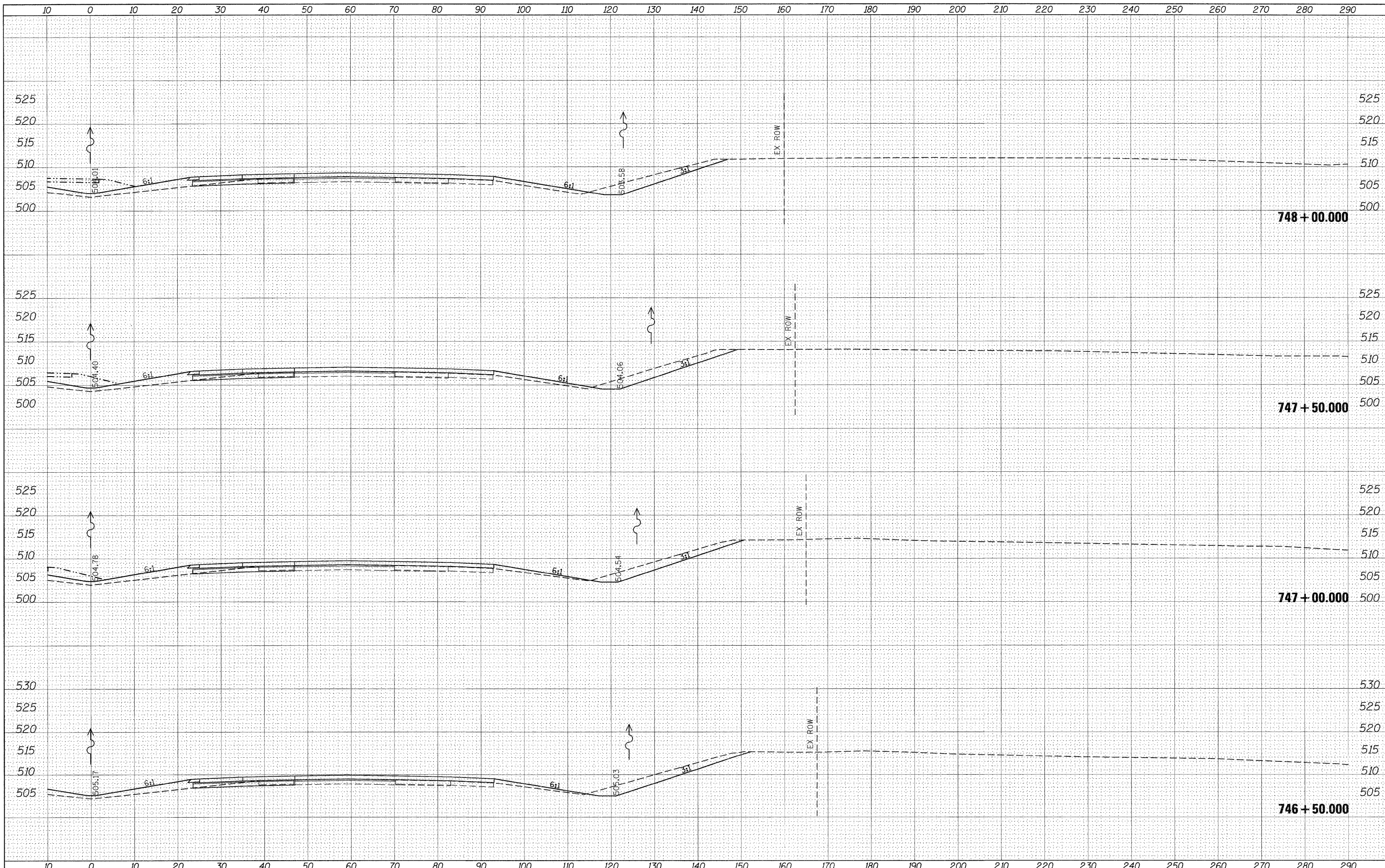
**STATE OF ILLINOIS  
 DEPARTMENT OF TRANSPORTATION**

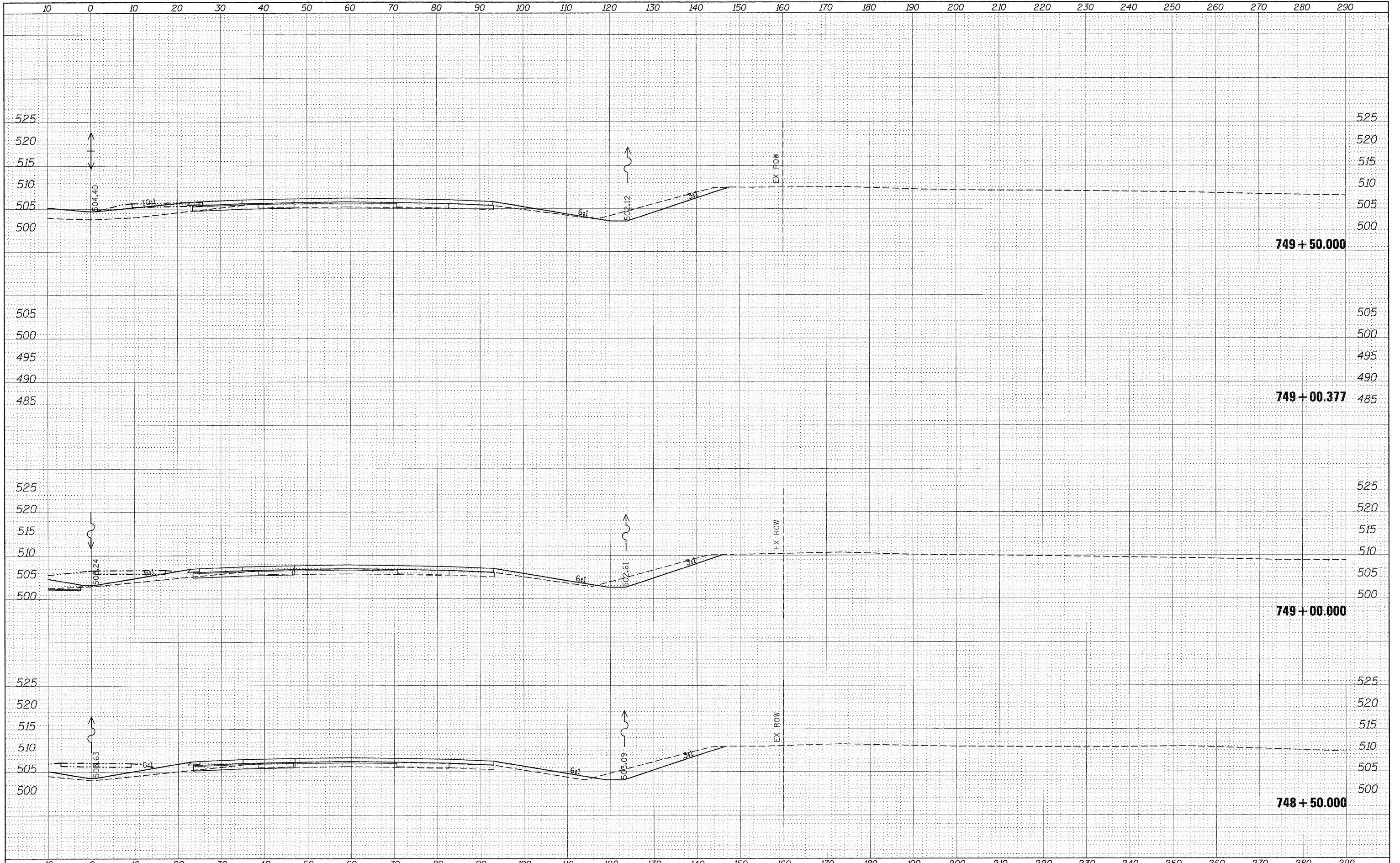
**CROSS SECTION SHEETS  
 I-57/64 NB LANES**

SCALE: SHEET NO. OF SHEETS STA. 746+50,000 TO STA. 748+00,000

F.A.I. RTE.	SECTION	COUNTY	TOTAL SHEETS	SHEET NO.
57		Jefferson	422	350
			CONTRACT NO.	78172

ILLINOIS FED. AID PROJECT (41-2-1,41-3,41-3)R-1



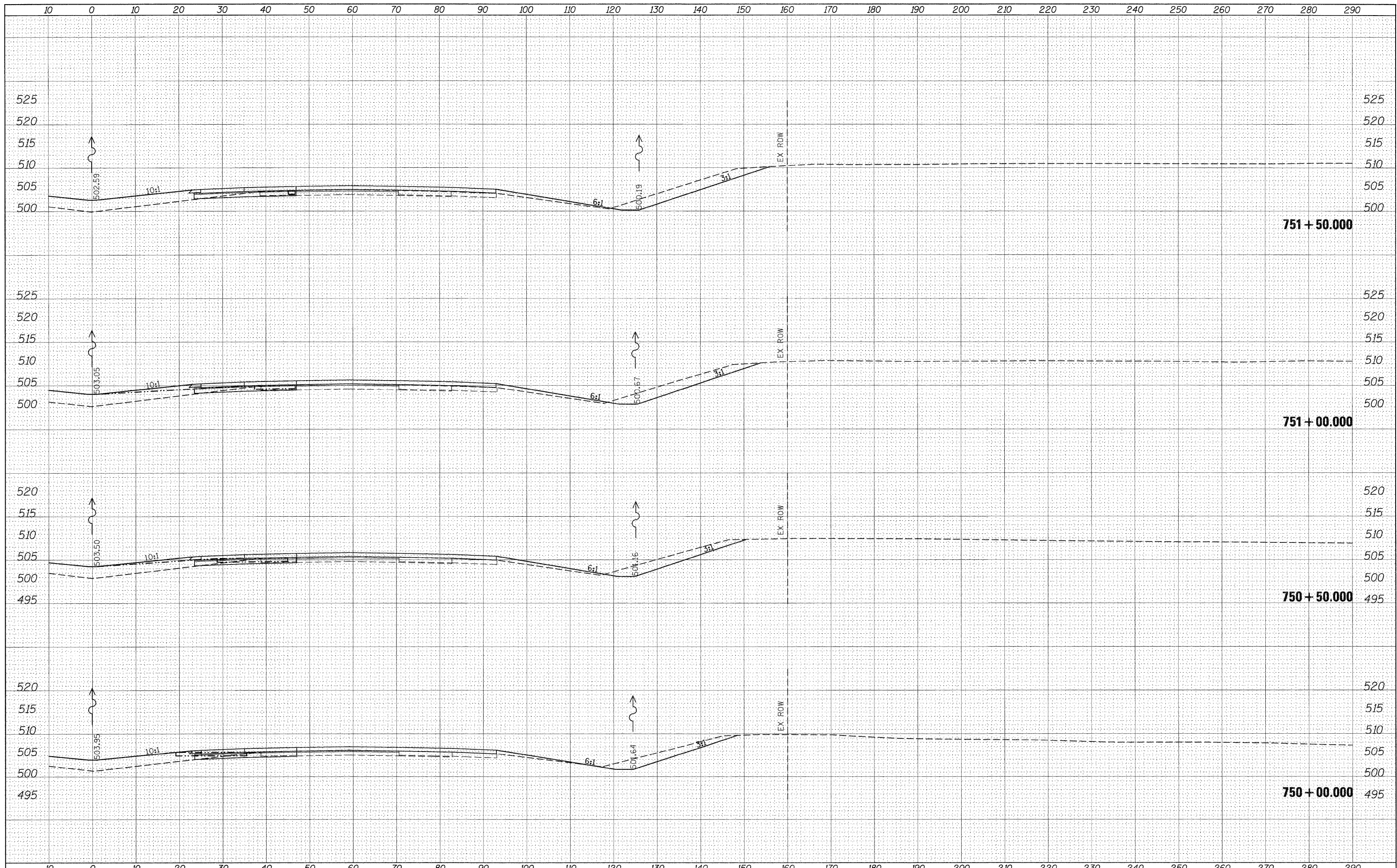


BY		DATE	
FINAL SURVEY	SURVEYED		
NOTE BOOK	PLOTTED		
	TEMPLATE		
	AREAS		
	CHECKED		

BY		DATE	
ORIGINAL SURVEY	SURVEYED		
NOTE BOOK	PLOTTED		
	TEMPLATE		
	AREAS		
	CHECKED		

FILE NAME = <small>c:\pwork\pwork\colem\169788\78172-sh1-x\157.dgn</small>	USER NAME = colem	DESIGNED - DRAWN - CHECKED - DATE -	REVISED - REVISED - REVISED - REVISED -	<b>STATE OF ILLINOIS DEPARTMENT OF TRANSPORTATION</b>	<b>CROSS SECTION SHEETS I-57/64 NB LANES</b>	<table border="1" style="font-size: 8px;"> <tr> <th>F.A.I. RTE.</th> <th>SECTION</th> <th>COUNTY</th> <th>TOTAL SHEETS</th> <th>SHEET NO.</th> </tr> <tr> <td>57</td> <td>.</td> <td>Jefferson</td> <td>422</td> <td>351</td> </tr> </table>	F.A.I. RTE.	SECTION	COUNTY	TOTAL SHEETS	SHEET NO.	57	.	Jefferson	422	351
F.A.I. RTE.	SECTION	COUNTY	TOTAL SHEETS	SHEET NO.												
57	.	Jefferson	422	351												
				SCALE:      SHEET NO.      OF      SHEETS      STA. 748+50.000 TO STA. 749+50.000	ILLINOIS FED. AID PROJECT <small>CONTRACT NO. 78172</small>											

(41-2-1,41-3,41-3)IR-1



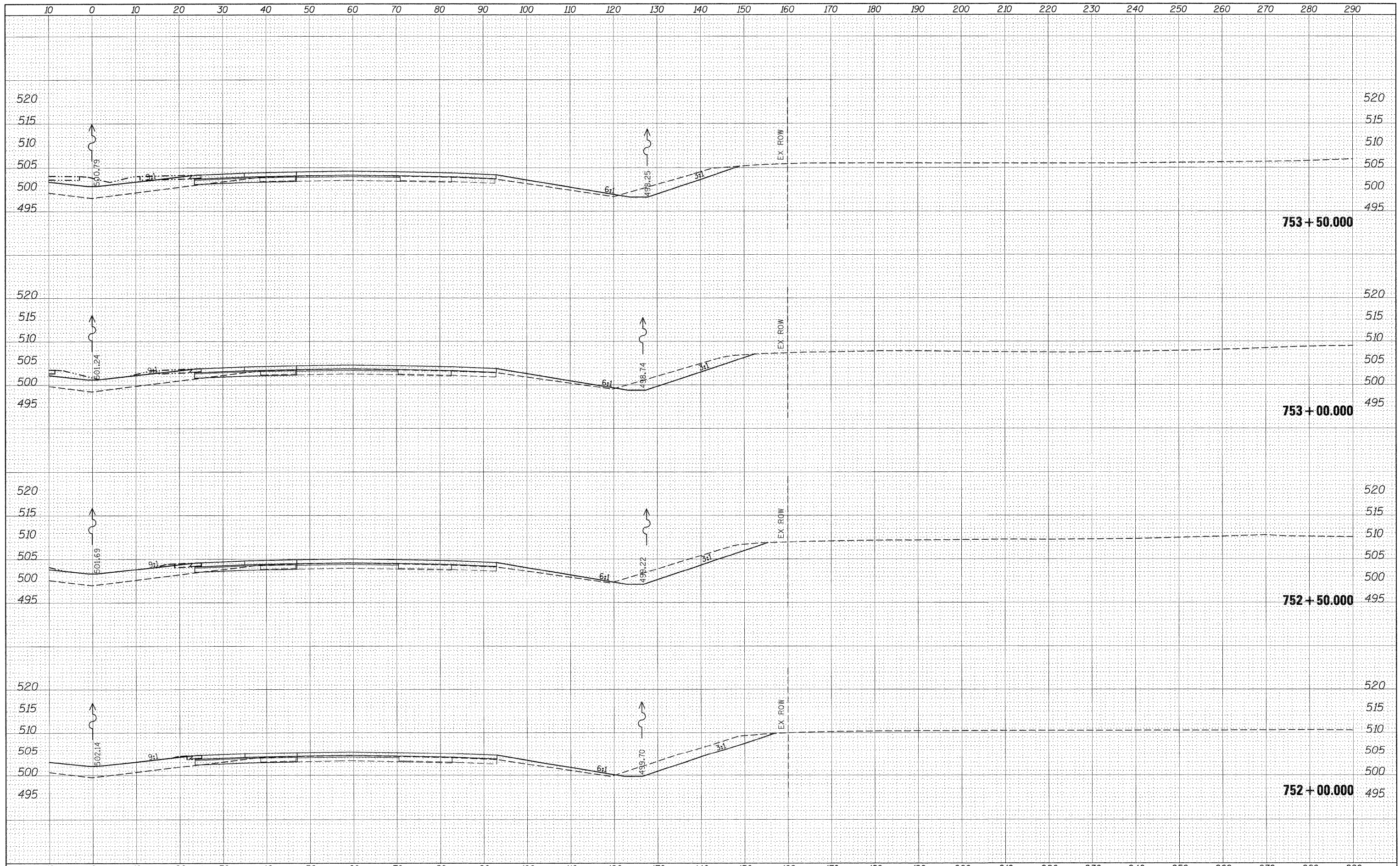
BY	DATE
SURVEYED	
PLOTTED	
TEMPLATE	
NOTE BOOK	
AREAS CHECKED	
NO.	

BY	DATE
SURVEYED	
PLOTTED	
TEMPLATE	
NOTE BOOK	
AREAS CHECKED	
NO.	

FILE NAME =	USER NAME = colemm	DESIGNED -	REVISED -	<b>STATE OF ILLINOIS DEPARTMENT OF TRANSPORTATION</b>	<b>CROSS SECTION SHEETS I-57/64 NB LANES</b>				F.A.I. RTE.	SECTION	COUNTY	TOTAL SHEETS	SHEET NO.
ca:\pw\work\p\dot\colemm\06169788\78172-sht-x-157.dgn	PLOT SCALE = 10.0000' / IN.	DRAWN -	REVISED -		SCALE:	SHEET NO.	OF	SHEETS	STA. 750+00.000 TO STA. 751+50.000	57	Jefferson	422	352
	PLOT DATE = 2/23/2011	CHECKED -	REVISED -								CONTRACT NO.		
		DATE -	REVISED -								78172		

DATE	
BY	
ORIGINAL SURVEY	SURVEYED
NOTE BOOK	PLOTTED
NO.	TEMPLATE
	AREAS CHECKED
	AREAS CHECKED

DATE	
BY	
ORIGINAL SURVEY	SURVEYED
NOTE BOOK	PLOTTED
NO.	TEMPLATE
	AREAS CHECKED
	AREAS CHECKED



FILE NAME =	USER NAME = colemm	DESIGNED -	REVISED -	<b>STATE OF ILLINOIS</b> <b>DEPARTMENT OF TRANSPORTATION</b>	<b>CROSS SECTION SHEETS</b> <b>I-57/64 NB LANES</b>				F.A.I. RTE.	SECTION	COUNTY	TOTAL SHEETS	SHEET NO.
c:\pwork\pwork\colemm\d0169788\78172-sht-x-157.dgn		DRAWN -	REVISED -		57	*	Jefferson	422	353				
PLOT SCALE = 10.0000' / IN.		CHECKED -	REVISED -		SCALE:      SHEET NO.    OF    SHEETS    STA. 752+00.000 TO STA. 753+50.000				CONTRACT NO. 78172				
PLOT DATE = 2/23/2011		DATE -	REVISED -		ILLINOIS FED. AID PROJECT								

DATE	
BY	
NO.	
ORIGINAL SURVEY	
SURVEYED	
PLOTTED	
TEMPLATE	
AREAS	
CHECKED	

DATE	
BY	
NO.	
ORIGINAL SURVEY	
SURVEYED	
PLOTTED	
TEMPLATE	
AREAS	
CHECKED	

FILE NAME = c:\pwork\pwork\colenn\0169788\78172-sht-57.dgn  
 USER NAME = colenn  
 DESIGNED -  
 DRAWN -  
 CHECKED -  
 DATE -  
 PLOT SCALE = 10,0000' / IN.  
 PLOT DATE = 2/23/2011

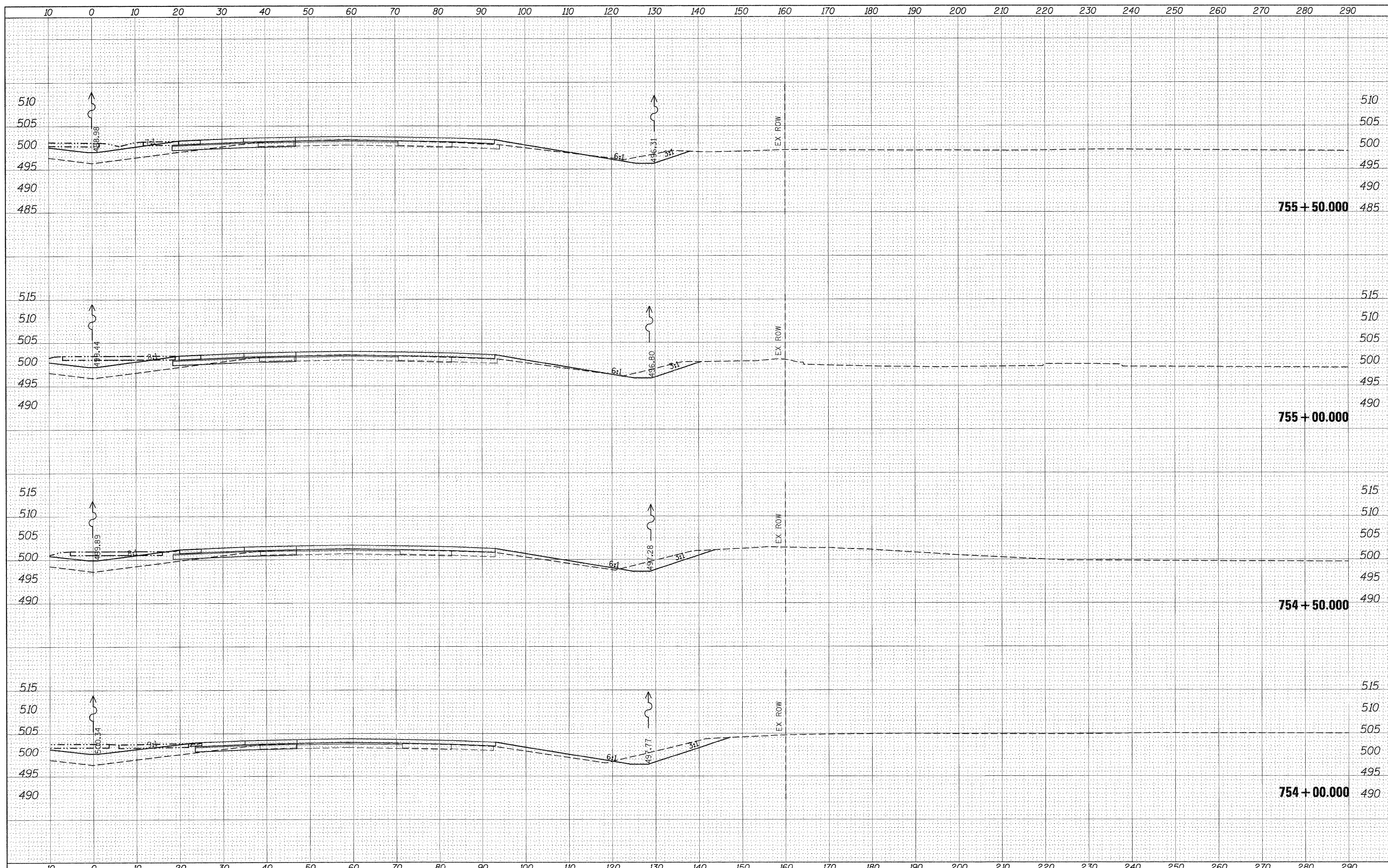
DESIGNED -  
 DRAWN -  
 CHECKED -  
 DATE -  
 REVISED -  
 REVISED -  
 REVISED -  
 REVISED -

**STATE OF ILLINOIS  
 DEPARTMENT OF TRANSPORTATION**

**CROSS SECTION SHEETS  
 I-57/64 NB LANES**

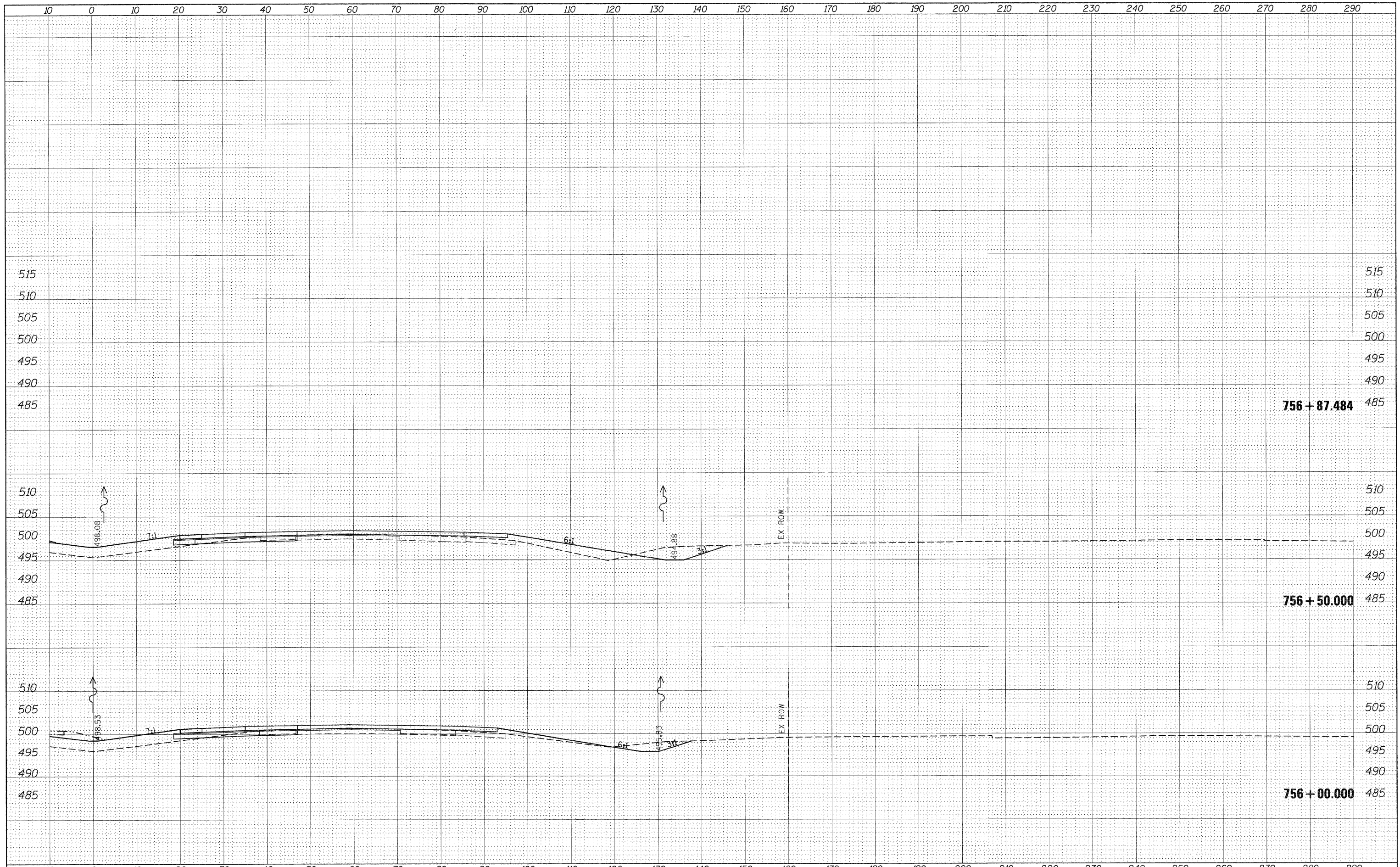
SCALE: SHEET NO. OF SHEETS STA. 754+00.000 TO STA. 755+50.000

F.A.I. RTE.	SECTION	COUNTY	TOTAL SHEETS	SHEET NO.
57	*	Jefferson	422	354
CONTRACT NO. 78172			ILLINOIS FED. AID PROJECT	

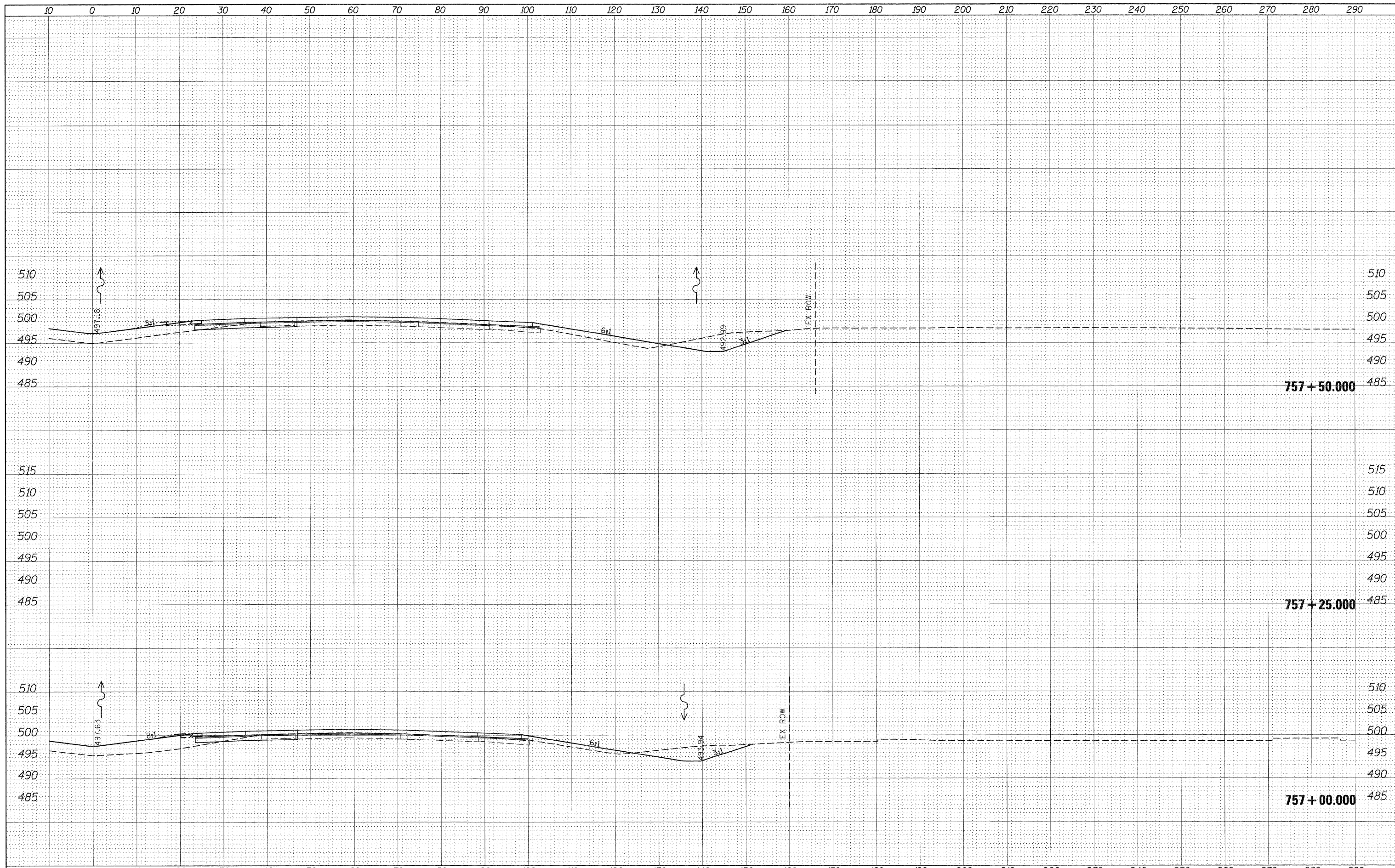


DATE	
BY	
FINAL SURVEY	SURVEYED
NOTE BOOK NO.	PLOTTED
	TEMPLATE
	AREAS CHECKED

DATE	
BY	
ORIGINAL SURVEY	SURVEYED
NOTE BOOK NO.	PLOTTED
	TEMPLATE
	AREAS CHECKED



FILE NAME =	USER NAME = eolenn	DESIGNED -	REVISED -	<b>STATE OF ILLINOIS</b> <b>DEPARTMENT OF TRANSPORTATION</b>	<b>CROSS SECTION SHEETS</b> <b>I-57/64 NB LANES</b>		F.A.I. RTE.	SECTION	COUNTY	TOTAL SHEETS	SHEET NO.
c:\pw\work\pdsdot\colenn\d0169788\78172-sht-xs-157.dgn		DRAWN -	REVISED -		57	*	Jefferson	422	355		
PLOT SCALE = 10.0000' / IN.		CHECKED -	REVISED -		CONTRACT NO. 78172						
PLOT DATE = 2/23/2011		DATE -	REVISED -		ILLINOIS FED. AID PROJECT						
					SCALE:	SHEET NO. OF SHEETS	STA. 756+00.000 TO STA. 756+87.484				



FINAL SURVEY	SURVEYED	PLOTTED	DATE
NOTE BOOK	TEMPLATE	AREAS CHECKED	
NO.			

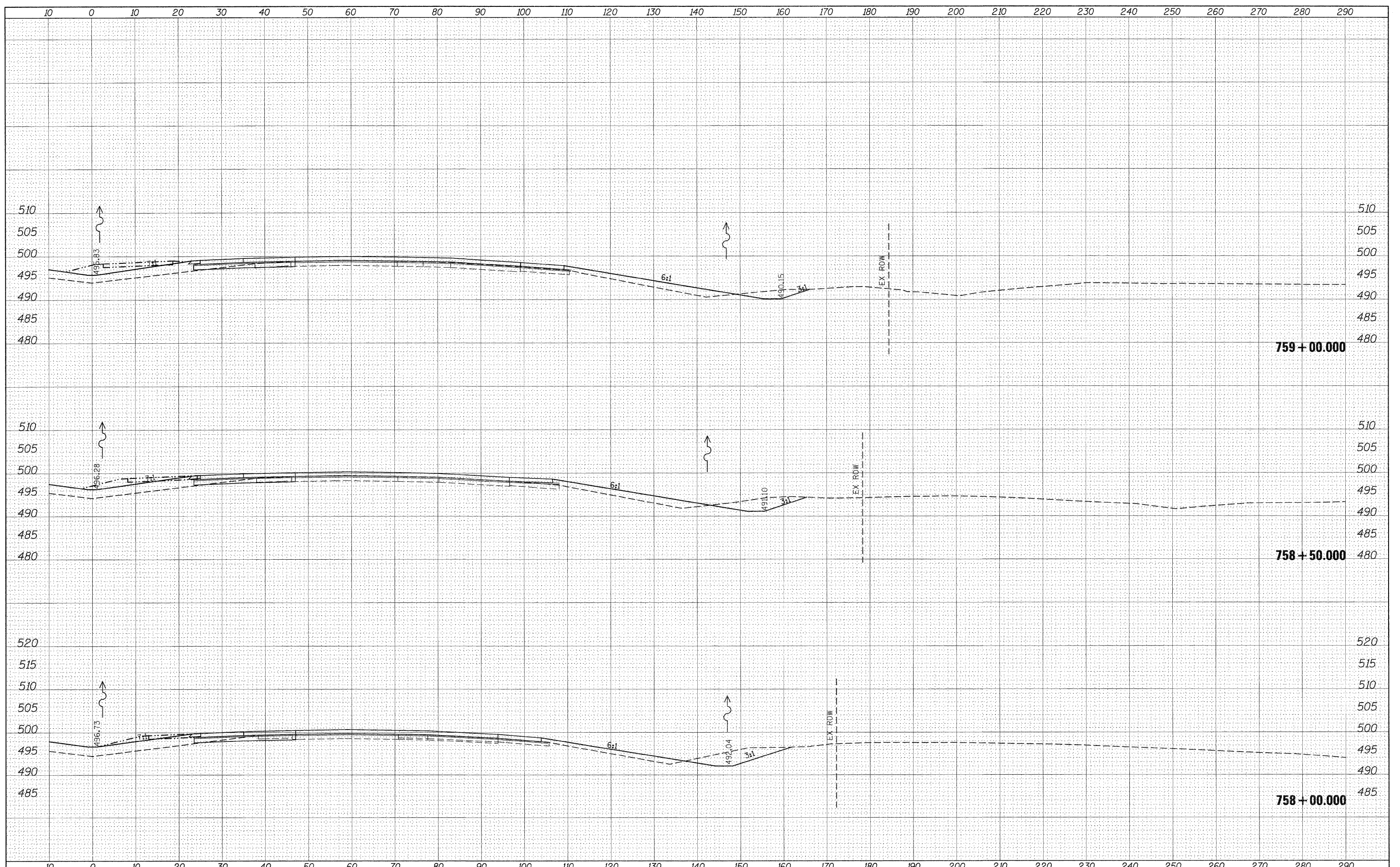
ORIGINAL SURVEY	SURVEYED	PLOTTED	DATE
NOTE BOOK	TEMPLATE	AREAS CHECKED	
NO.			

FILE NAME =	USER NAME = colemm	DESIGNED -	REVISED -	<b>STATE OF ILLINOIS DEPARTMENT OF TRANSPORTATION</b>	<b>CROSS SECTION SHEETS I-57/64 NB LANES</b>				F.A.I. RTE.	SECTION	COUNTY	TOTAL SHEETS	SHEET NO.
es:\pw\work\psidot\colemm\d0169788\78172-sht-xs-157.dgn		DRAWN -	REVISED -		57	*	Jefferson	422	356				
PLOT SCALE = 10.0000' / IN.		CHECKED -	REVISED -		CONTRACT NO. 78172								
PLOT DATE = 2/23/2011		DATE -	REVISED -		ILLINOIS FED. AID PROJECT								
					SCALE:	SHEET NO. OF SHEETS	STA. 757+00.000 TO STA. 757+50.000						

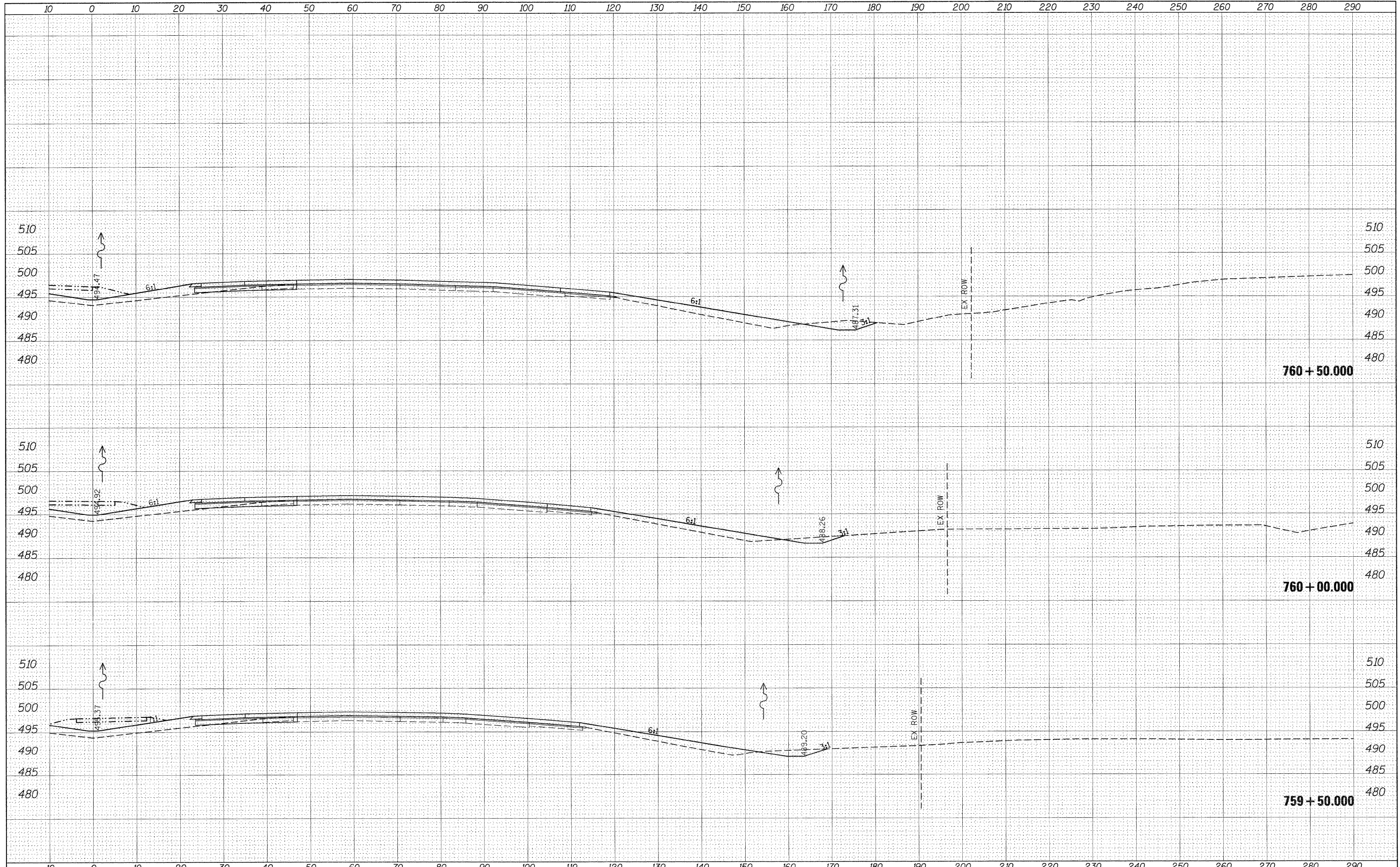


BY	DATE
FINAL SURVEY	SURVEYED
NOTE BOOK	PLOTTED
NO.	TEMPLATE
	AREAS CHECKED

BY	DATE
ORIGINAL SURVEY	SURVEYED
NOTE BOOK	PLOTTED
NO.	TEMPLATE
	AREAS CHECKED



FILE NAME =	USER NAME = colemm	DESIGNED -	REVISD -	<b>STATE OF ILLINOIS</b> <b>DEPARTMENT OF TRANSPORTATION</b>	<b>CROSS SECTION SHEETS</b>			F.A.I. RTE.	SECTION	COUNTY	TOTAL SHEETS	SHEET NO.
c:\pw\work\p\idot\colemm\d8169788\78172-sht-xst	157.dgn	DRAWN -	REVISD -		<b>I-57/64 NB LANES</b>			57	*	Jefferson	422	357
	PLOT SCALE = 10.0000' / IN.	CHECKED -	REVISD -		SCALE:	SHEET NO.	OF	SHEETS	STA. 758+00.000 TO STA. 759+00.000	CONTRACT NO. 78172		
	PLOT DATE = 2/23/2011	DATE -	REVISD -		ILLINOIS FED. AID PROJECT							

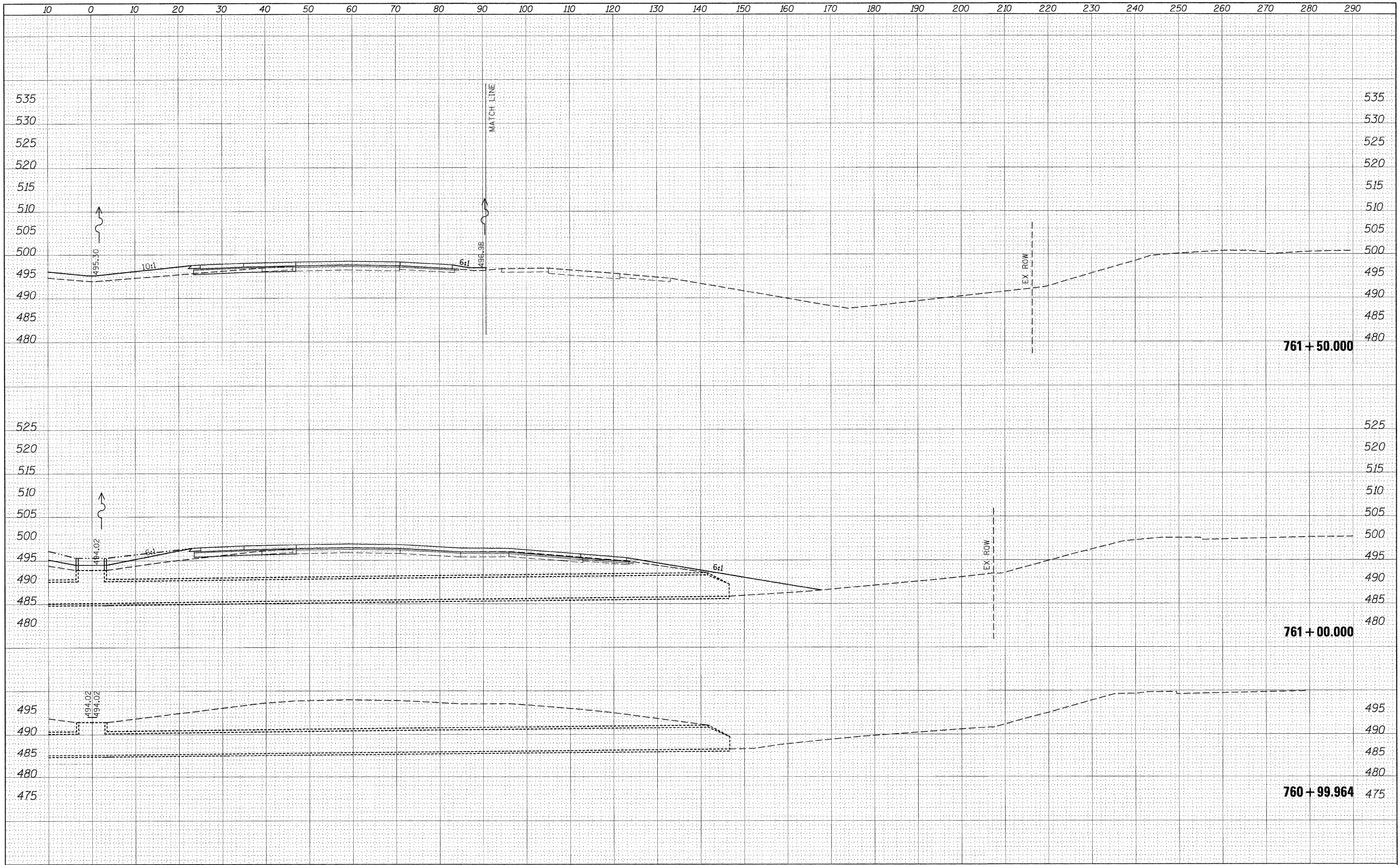


DATE	
BY	
NO.	
AREAS CHECKED	
TEMPLATES	
NOTE BOOK	
SURVEY	
ORIGINAL	

DATE	
BY	
NO.	
AREAS CHECKED	
TEMPLATES	
NOTE BOOK	
SURVEY	
ORIGINAL	

FILE NAME =	USER NAME = colemm	DESIGNED -	REVISED -	<b>STATE OF ILLINOIS DEPARTMENT OF TRANSPORTATION</b>	<b>CROSS SECTION SHEETS I-57/64 NB LANES</b>			F.A.I. RTE. 57	SECTION .	COUNTY Jefferson	TOTAL SHEETS 422	SHEET NO. 358
c:\pwork\pwork\colemm\d0169788\78172-sht-xst-157.dgn	PLOT SCALE = 10.0000' / IN.	DRAWN -	REVISED -		SCALE:	SHEET NO. OF	SHEETS	STA. 759+50.000 TO STA. 760+50.000	ILLINOIS FED. AID PROJECT			
	PLOT DATE = 2/23/2011	CHECKED -	REVISED -									
		DATE -	REVISED -									

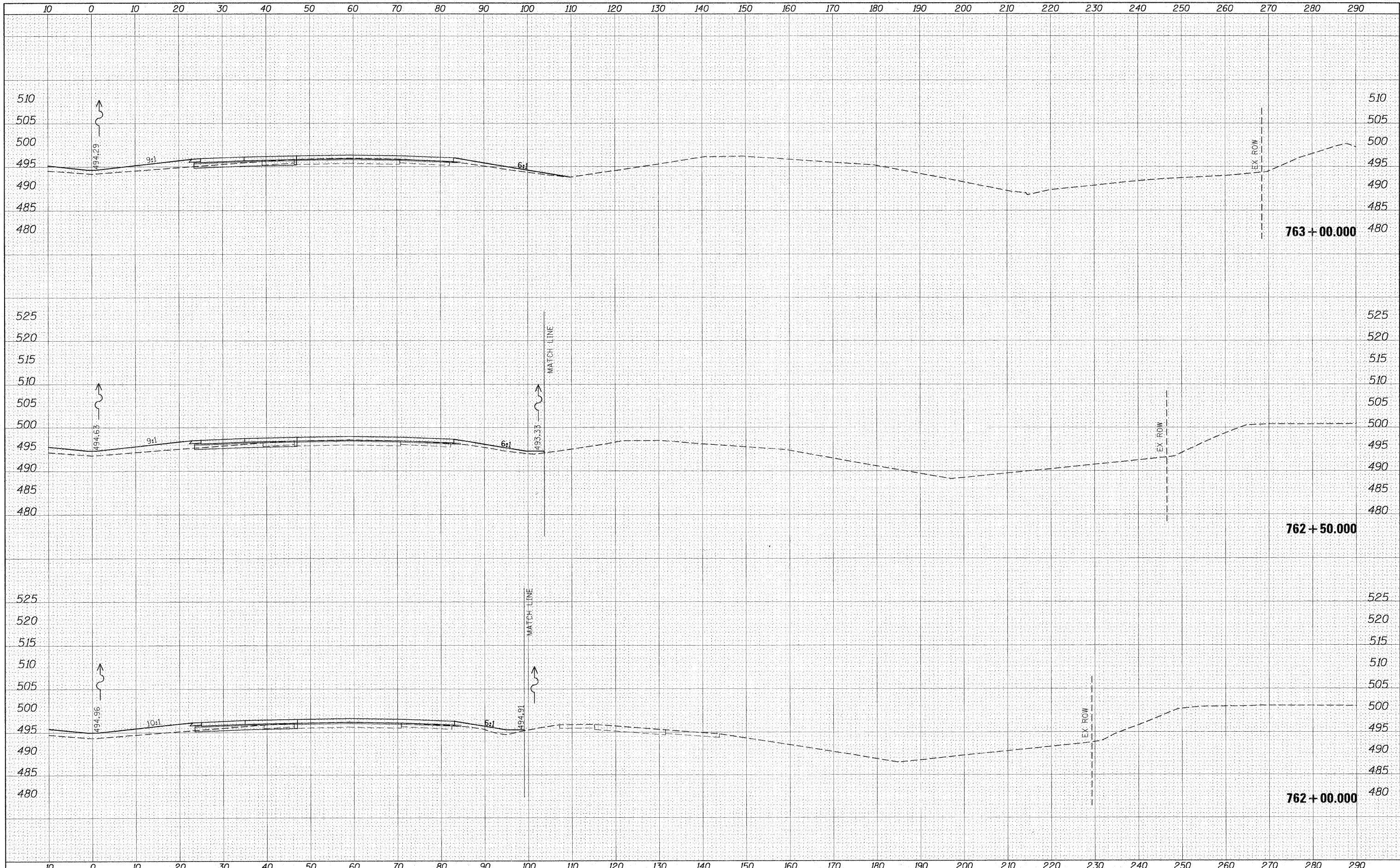
(41-2-1,41-3,41-3-1)R-1



DATE	
BY	
FINAL SURVEY	SURVEYED
NOTE BOOK	PLOTTED
NO.	TEMPLATE
	AREAS
	CHECKED

DATE	
BY	
ORIGINAL SURVEY	SURVEYED
NOTE BOOK	PLOTTED
NO.	TEMPLATE
	AREAS
	CHECKED

FILE NAME =	USER NAME = colimm	DESIGNED -	REVISED -	<b>STATE OF ILLINOIS</b> <b>DEPARTMENT OF TRANSPORTATION</b>	<b>CROSS SECTION SHEETS</b> <b>I-57/64 NB LANES</b>				F.A.I. RTE.	SECTION	COUNTY	TOTAL SHEETS	SHEET NO.
c:\pw_work\pwork\colimm\d0169788\78172-sht-xst157.dgn		DRAWN -	REVISED -		57	.	Jefferson	422	359				
PLOT SCALE = 10.00002' / IN.		CHECKED -	REVISED -		STA. 760+99.964 TO STA. 761+50.000				CONTRACT NO.	78172			
PLOT DATE = 2/23/2011		DATE -	REVISED -		ILLINOIS FED. AID PROJECT								



DATE: \_\_\_\_\_  
 BY: \_\_\_\_\_  
 SURVEYED: \_\_\_\_\_  
 CHECKED: \_\_\_\_\_  
 FINAL SURVEY NOTE BOOK NO. \_\_\_\_\_  
 TEMPLATE AREAS CHECKED: \_\_\_\_\_

DATE: \_\_\_\_\_  
 BY: \_\_\_\_\_  
 SURVEYED: \_\_\_\_\_  
 CHECKED: \_\_\_\_\_  
 ORIGINAL SURVEY NOTE BOOK NO. \_\_\_\_\_  
 TEMPLATE AREAS CHECKED: \_\_\_\_\_

FILE NAME = c:\p\work\p\widot\colem\q0169788\78172-sht-xs-157.dgn  
 USER NAME = colem

DESIGNED -  
 DRAWN -  
 CHECKED -  
 DATE -

REVISIED -  
 REVISIED -  
 REVISIED -  
 REVISIED -

**STATE OF ILLINOIS  
 DEPARTMENT OF TRANSPORTATION**

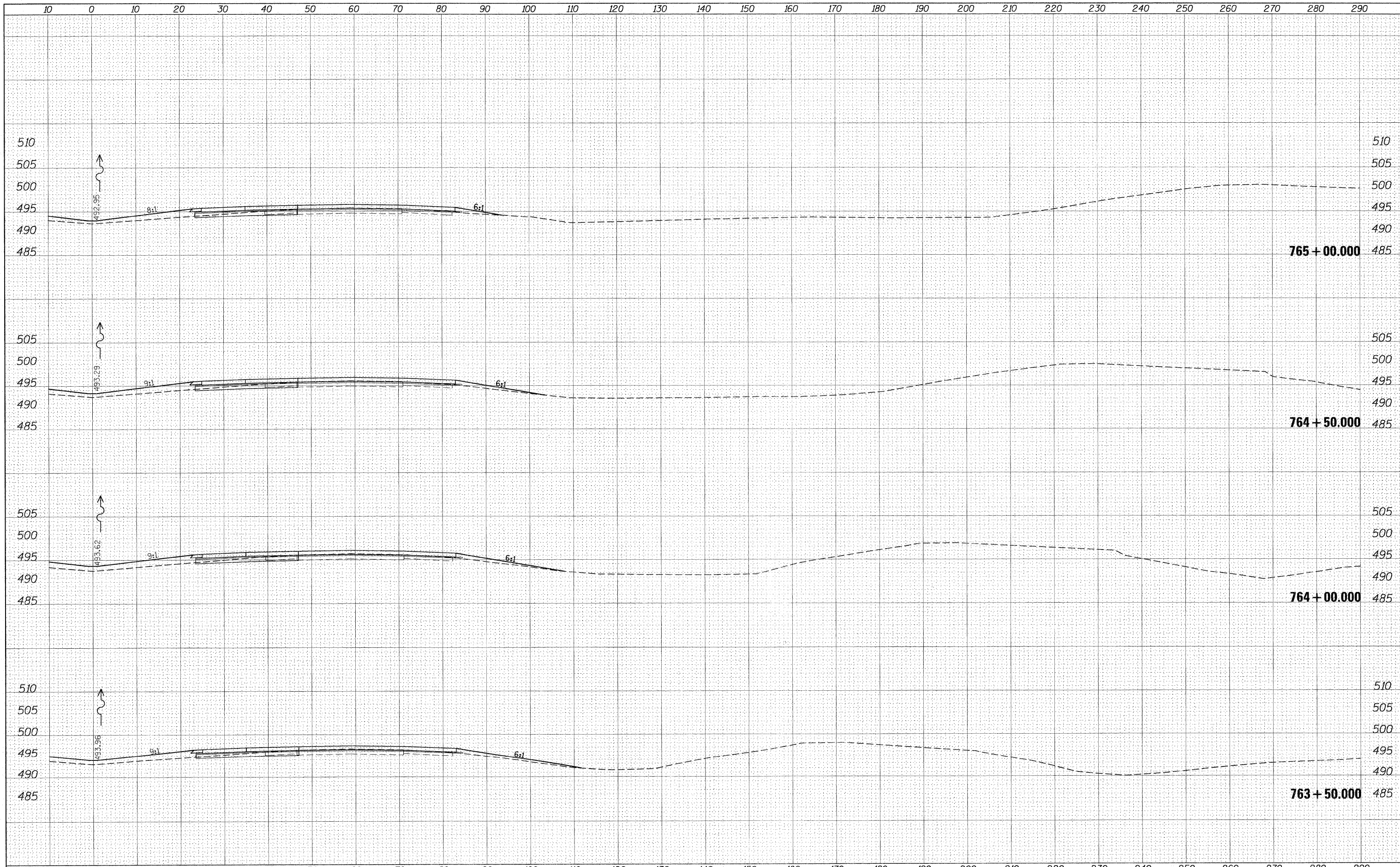
**CROSS SECTION SHEETS  
 I-57/64 NB LANES**

SCALE: \_\_\_\_\_ SHEET NO. \_\_\_\_\_ OF \_\_\_\_\_ SHEETS STA. 762+00.000 TO STA. 763+00.000

F.A.I. RTE.	SECTION	COUNTY	TOTAL SHEETS	SHEET NO.
57	*	Jefferson	422	360
CONTRACT NO. 78172			ILLINOIS FED. AID PROJECT	

BY	DATE
FINAL SURVEY	SURVEYED
NOTE BOOK	PLOTTED
NO.	TEMPLATE
	AREAS CHECKED

BY	DATE
OPTIONAL SURVEY	SURVEYED
NOTE BOOK	PLOTTED
NO.	TEMPLATE
	AREAS CHECKED



FILE NAME =  
#FILE#

USER NAME = #USER#  
DESIGNED -  
DRAWN -  
PLOT SCALE = #SCALE#  
CHECKED -  
PLOT DATE = #DATE#  
DATE -

DESIGNED -  
DRAWN -  
CHECKED -  
DATE -

REVISED -  
REVISED -  
REVISED -  
REVISED -

**STATE OF ILLINOIS  
DEPARTMENT OF TRANSPORTATION**

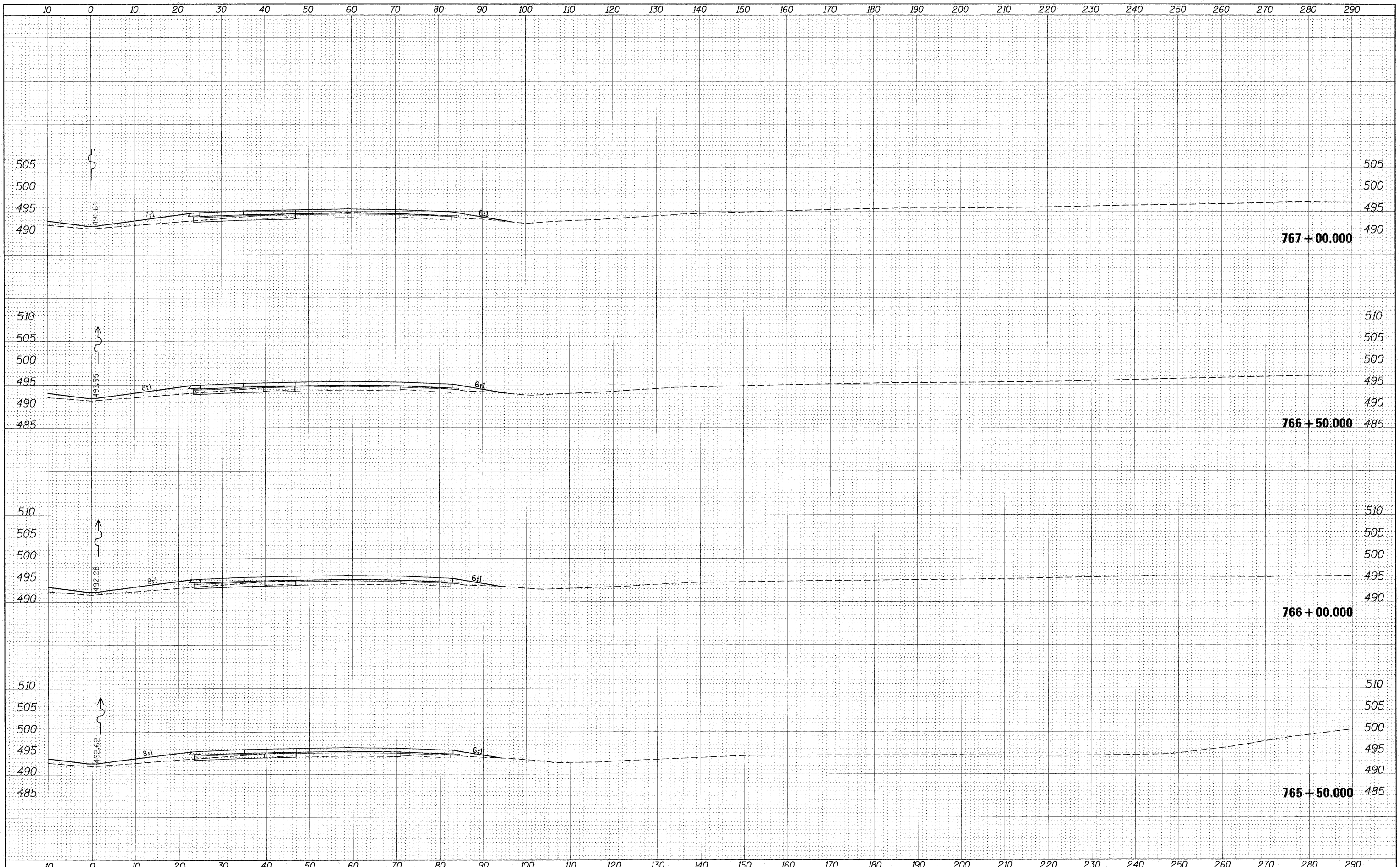
**CROSS SECTION SHEETS  
I-57/64 NB LANES**

SCALE: SHEET NO. OF SHEETS STA. 763+50.000 TO STA. 765+00.000

F.A.I. RTE.	SECTION	COUNTY	TOTAL SHEETS	SHEET NO.
57	.	Jefferson	422	361
CONTRACT NO. 78172				

BY	DATE
FINAL SURVEY	SURVEYED
NOTE BOOK	PLOTTED
NO.	TEMPLATE
	AREAS CHECKED

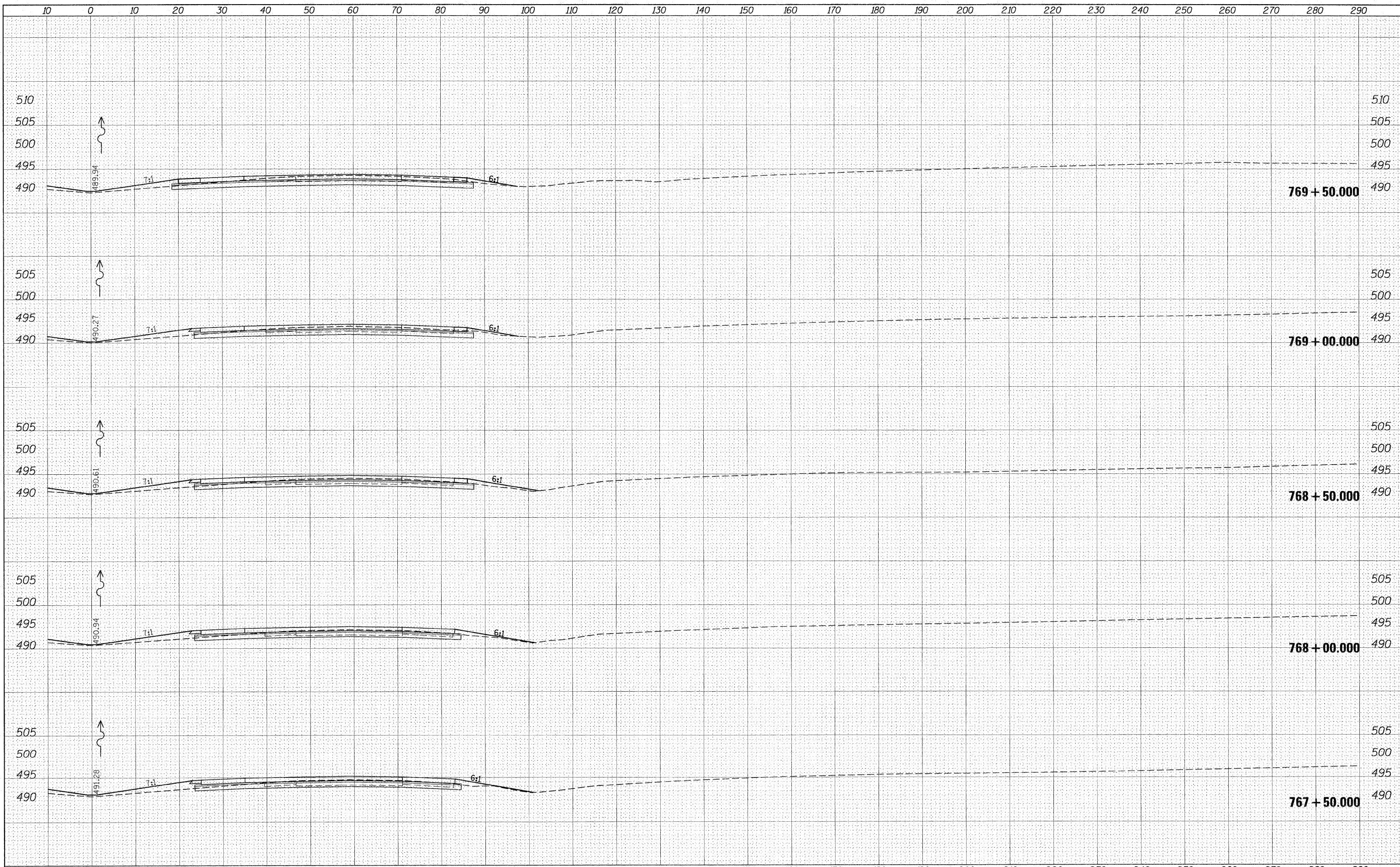
BY	DATE
ORIGINAL SURVEY	SURVEYED
NOTE BOOK	PLOTTED
NO.	TEMPLATE
	AREAS CHECKED



FILE NAME =	USER NAME = *USER*	DESIGNED -	REVISED -	<b>STATE OF ILLINOIS DEPARTMENT OF TRANSPORTATION</b>	<b>CROSS SECTION SHEETS I-57/64 NB LANES</b>				F.A.I. RTE.	SECTION	COUNTY	TOTAL SHEETS	SHEET NO.	
*FILEL*		DRAWN -	REVISED -		SCALE:	SHEET NO.	OF	SHEETS	STA. 765+50.000 TO STA. 767+00.000	57	*	Jefferson	422	362
	PLOT SCALE = *SCALE*	CHECKED -	REVISED -		CONTRACT NO. 78172									
	PLOT DATE = *DATE*	DATE -	REVISED -		ILLINOIS FED. AID PROJECT									

DATE \_\_\_\_\_ BY \_\_\_\_\_  
 SURVEYED \_\_\_\_\_ PLOTTED \_\_\_\_\_  
 ORIGINAL SURVEY \_\_\_\_\_ TEMPLATE \_\_\_\_\_  
 NOTE BOOK \_\_\_\_\_ AREAS CHECKED \_\_\_\_\_  
 NO. \_\_\_\_\_

DATE \_\_\_\_\_ BY \_\_\_\_\_  
 SURVEYED \_\_\_\_\_ PLOTTED \_\_\_\_\_  
 ORIGINAL SURVEY \_\_\_\_\_ TEMPLATE \_\_\_\_\_  
 NOTE BOOK \_\_\_\_\_ AREAS CHECKED \_\_\_\_\_  
 NO. \_\_\_\_\_



FILE NAME = \*FILEL\*  
 USER NAME = \*USER\*

DESIGNED -  
 DRAWN -  
 CHECKED -  
 DATE -

REVISÉ -  
 REVISÉ -  
 REVISÉ -  
 REVISÉ -

**STATE OF ILLINOIS  
 DEPARTMENT OF TRANSPORTATION**

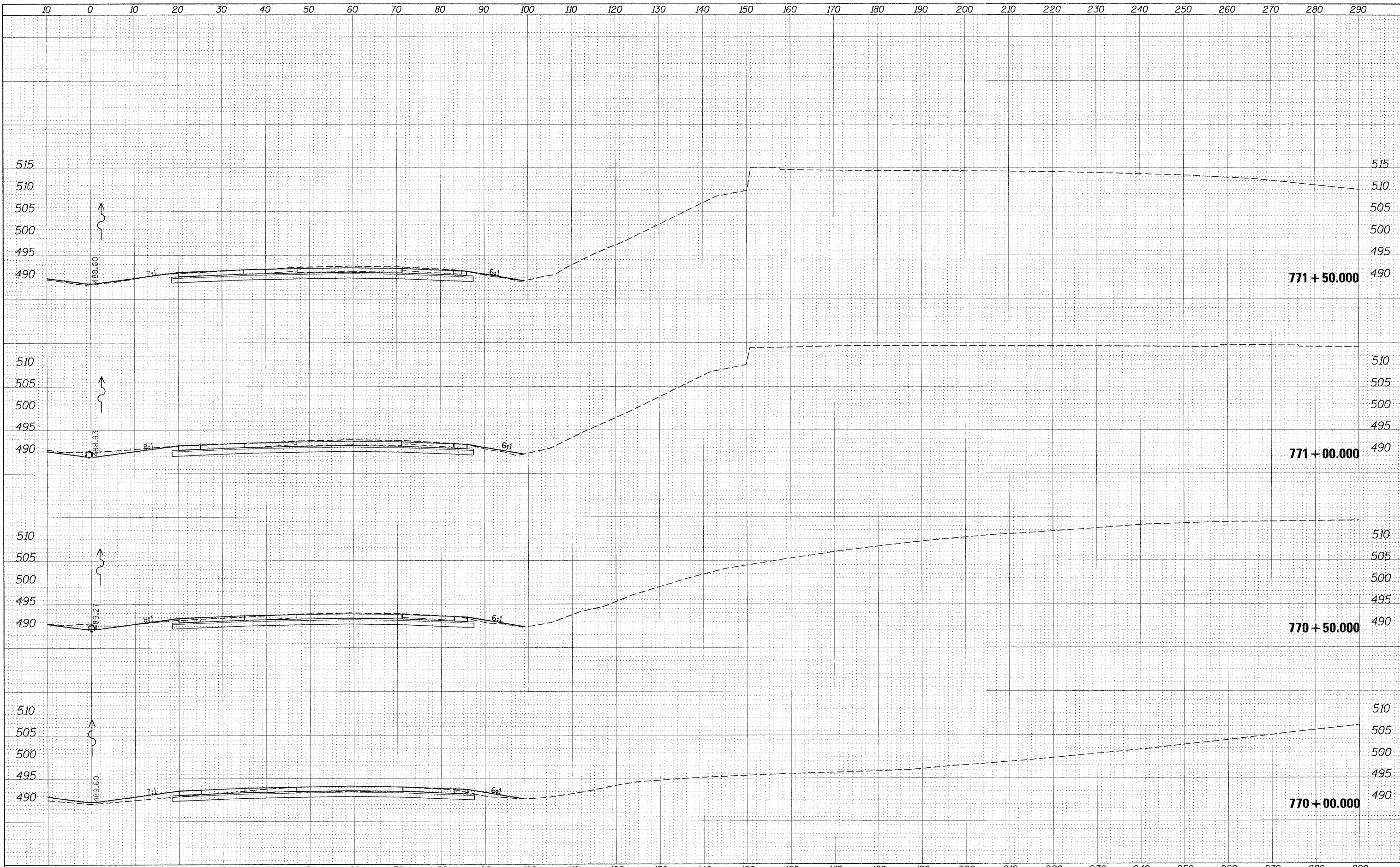
**CROSS SECTION SHEETS  
 I-57/64 NB LANES**

SCALE: SHEET NO. OF SHEETS STA. 767+50.000 TO STA. 769+50.000

F.A.I. RTE. 57	SECTION *	COUNTY Jefferson	TOTAL SHEETS 422	SHEET NO. 363
CONTRACT NO. 78172			ILLINOIS FED. AID PROJECT	

DATE	
BY	
FINAL SURVEY	
SURVEYED	
PLOTTED	
NOTE BOOK	
AREAS CHECKED	
NO.	

DATE	
BY	
ORIGINAL SURVEY	
SURVEYED	
PLOTTED	
NOTE BOOK	
AREAS CHECKED	
NO.	



FILE NAME =  
#FILE#

USER NAME = #USER#  
DESIGNED -  
DRAWN -  
PLOT SCALE = #SCALE#  
CHECKED -  
PLOT DATE = #DATE#  
DATE -

REVISIED -  
REVISIED -  
REVISIED -  
REVISIED -

**STATE OF ILLINOIS  
DEPARTMENT OF TRANSPORTATION**

**CROSS SECTION SHEETS  
I-57/64 NB LANES**

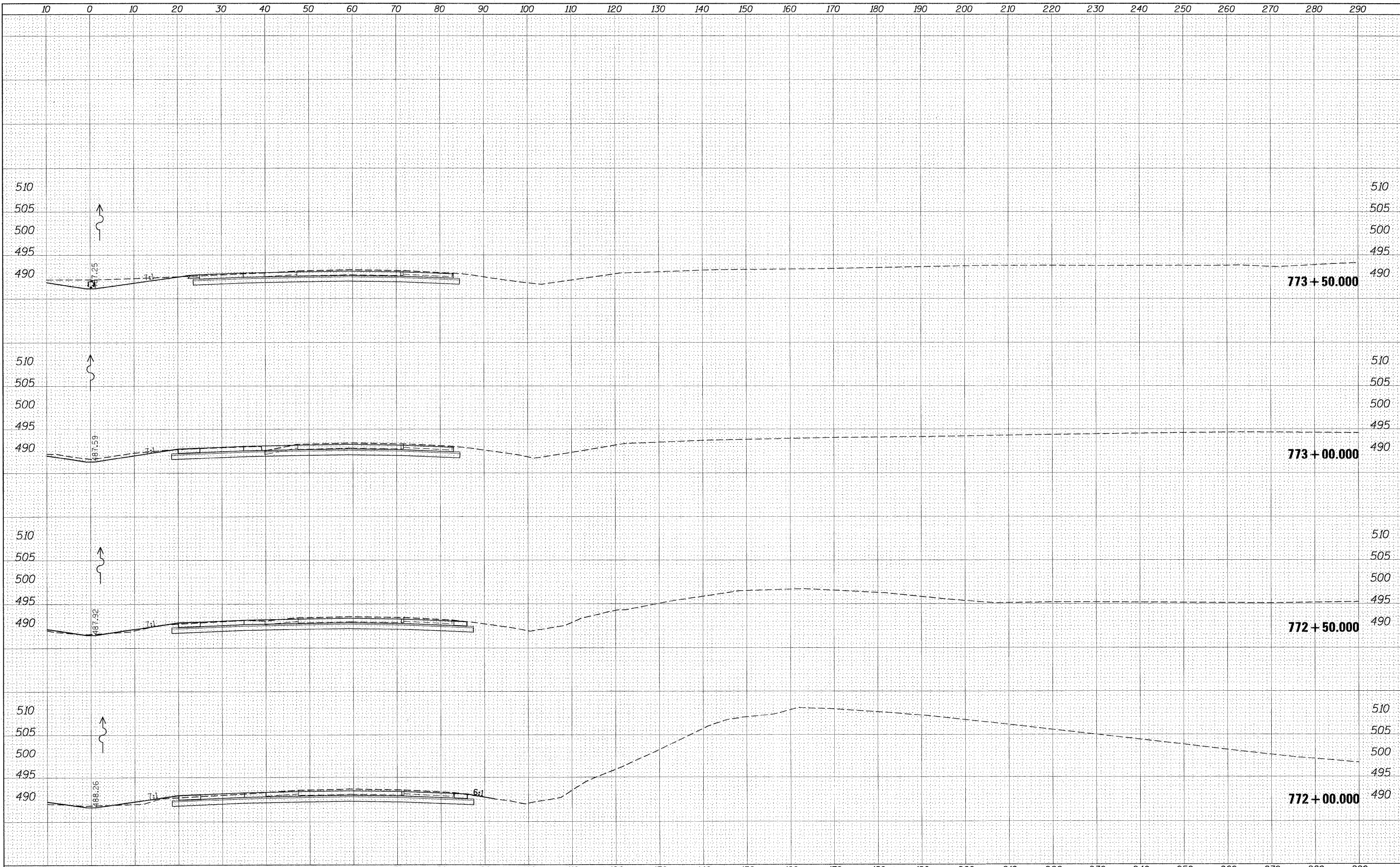
SCALE: SHEET NO. OF SHEETS STA. 770+00.000 TO STA. 771+50.000

F.A.I. RTE.	SECTION	COUNTY	TOTAL SHEETS	SHEET NO.
57	*	Jefferson	422	364
CONTRACT NO. 78172			ILLINOIS FED. AID PROJECT	



DATE	
BY	
FINAL SURVEY	
SURVEYED	
PLOTTED	
NOTE BOOK	
AREAS CHECKED	
NO.	

DATE	
BY	
ORIGINAL SURVEY	
SURVEYED	
PLOTTED	
NOTE BOOK	
AREAS CHECKED	
NO.	



FILE NAME =  
#FILEL\*

USER NAME = #USER\*  
DESIGNED -  
DRAWN -  
PLOT SCALE = #SCALE\*  
CHECKED -  
PLOT DATE = #DATE\*  
DATE -

DESIGNED -  
DRAWN -  
CHECKED -  
DATE -

REVISED -  
REVISED -  
REVISED -  
REVISED -

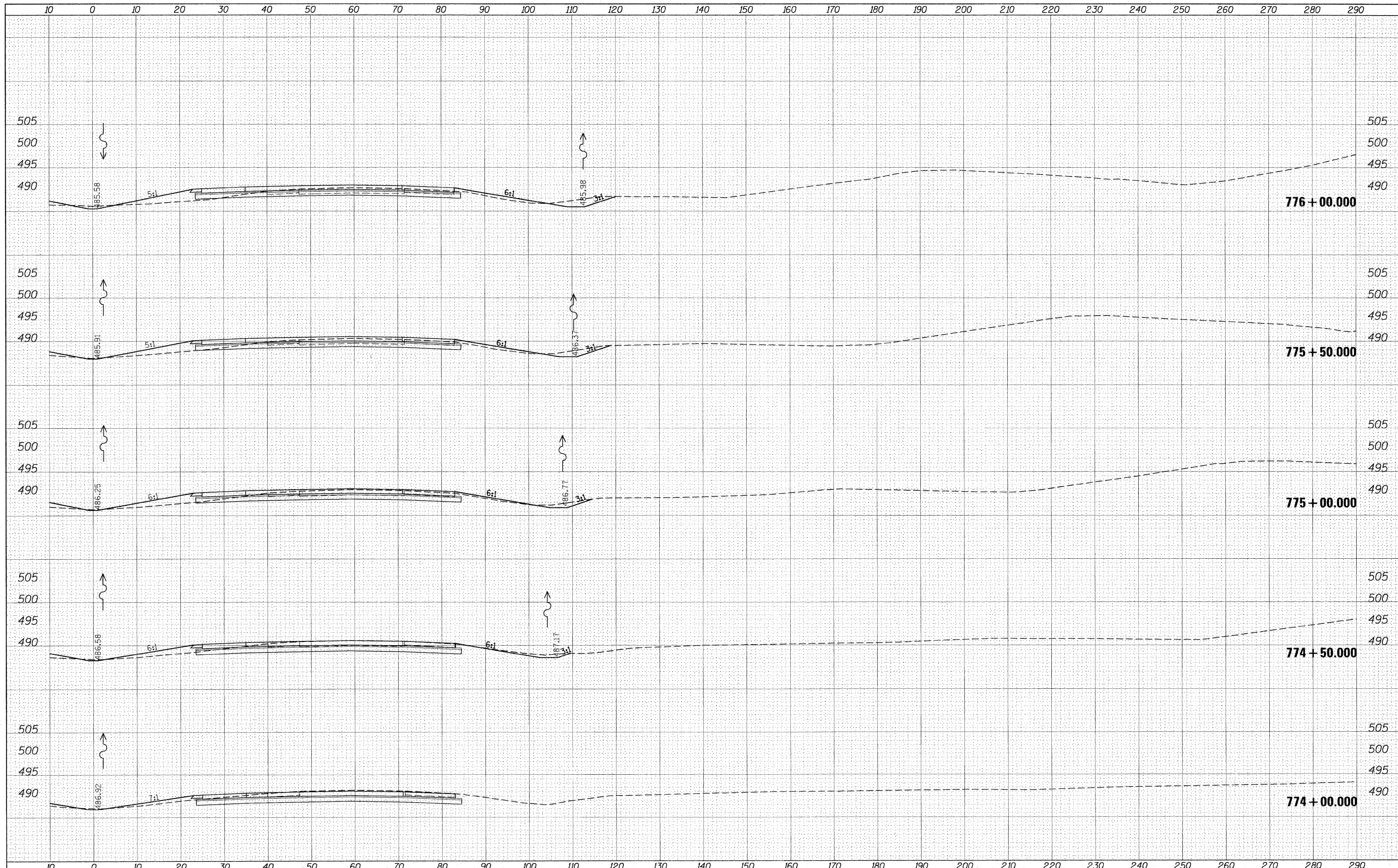
**STATE OF ILLINOIS  
DEPARTMENT OF TRANSPORTATION**

**CROSS SECTION SHEETS  
I-57/64 NB LANES**

SCALE: SHEET NO. OF SHEETS STA. 772+00.000 TO STA. 773+50.000

F.A.I. RTE. 57	SECTION .	COUNTY Jefferson	TOTAL SHEETS 422	SHEET NO. 365
CONTRACT NO. 78172				

ILLINOIS FED. AID PROJECT  
(41-2-1.41-3.41-3-1)R-1



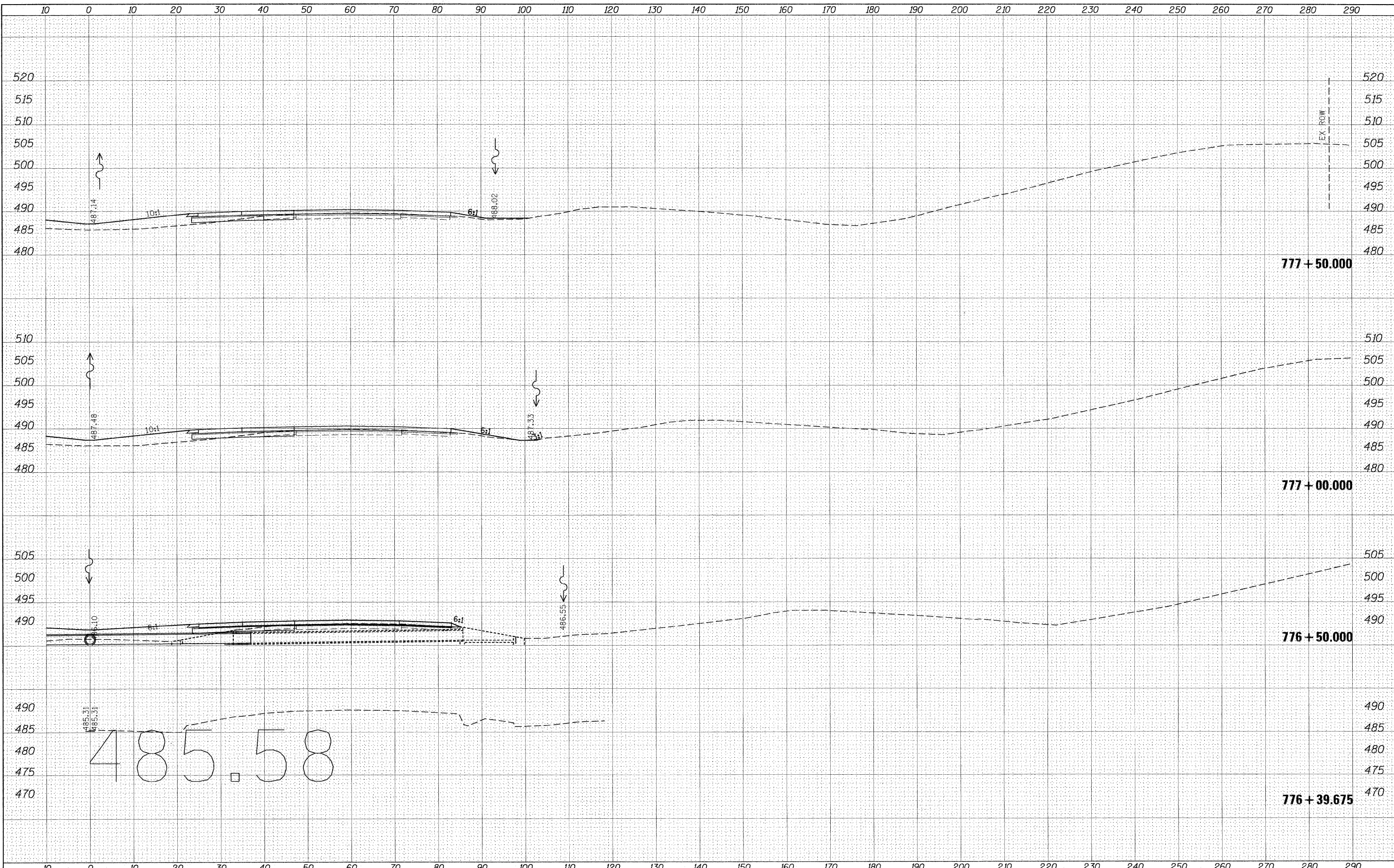
BY \_\_\_\_\_ DATE \_\_\_\_\_  
 SURVEYED \_\_\_\_\_  
 PLOTTED \_\_\_\_\_  
 NOTE BOOK \_\_\_\_\_  
 AREAS CHECKED \_\_\_\_\_  
 NO. \_\_\_\_\_

BY \_\_\_\_\_ DATE \_\_\_\_\_  
 SURVEYED \_\_\_\_\_  
 PLOTTED \_\_\_\_\_  
 NOTE BOOK \_\_\_\_\_  
 AREAS CHECKED \_\_\_\_\_  
 NO. \_\_\_\_\_

FILE NAME =	USER NAME = #USER#	DESIGNED -	REVISSED -	<b>STATE OF ILLINOIS</b> <b>DEPARTMENT OF TRANSPORTATION</b>	<b>CROSS SECTION SHEETS</b> <b>I-57/64 NB LANES</b>			F.A.I. RTE.	SECTION	COUNTY	TOTAL SHEETS	SHEET NO.	
#FILE#		DRAWN -	REVISSED -		SCALE:	SHEET NO.	OF	SHEETS	STA. 774+00.000 TO STA. 776+00.000	57	Jefferson	422	366
		CHECKED -	REVISSED -		CONTRACT NO. 78172								
		DATE -	REVISSED -		ILLINOIS FED. AID PROJECT								

DATE \_\_\_\_\_  
 BY \_\_\_\_\_  
 SURVEYED \_\_\_\_\_  
 PLOTTED \_\_\_\_\_  
 NOTE BOOK \_\_\_\_\_  
 AREAS CHECKED \_\_\_\_\_

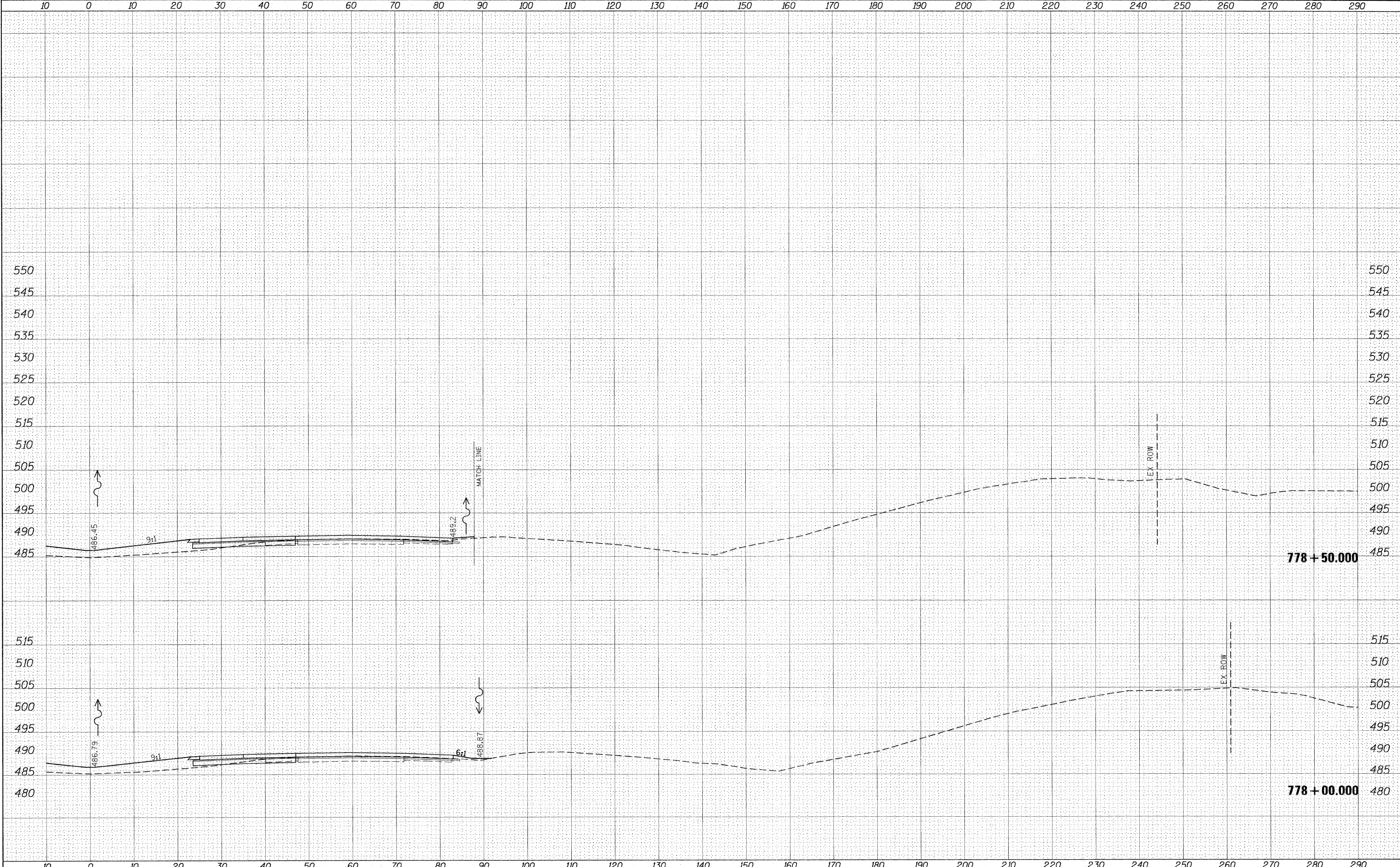
DATE \_\_\_\_\_  
 BY \_\_\_\_\_  
 SURVEYED \_\_\_\_\_  
 PLOTTED \_\_\_\_\_  
 NOTE BOOK \_\_\_\_\_  
 AREAS CHECKED \_\_\_\_\_



FILE NAME =	USER NAME = #USER#	DESIGNED -	REVISED -	<b>STATE OF ILLINOIS</b> <b>DEPARTMENT OF TRANSPORTATION</b>	<b>CROSS SECTION SHEETS</b> <b>I-57/64 NB LANES</b>			F.A.I. RTE.	SECTION	COUNTY	TOTAL SHEETS	SHEET NO.	
#FILE#		DRAWN -	REVISED -		SCALE:	SHEET NO.	OF	SHEETS	STA. 776+39.675 TO STA. 777+50.000	57	Jefferson	422	367
		CHECKED -	REVISED -		CONTRACT NO. 78172								
		DATE -	REVISED -		ILLINOIS FED. AID PROJECT								

BY	DATE
SURVEYED	
PLOTTED	
NOTE BOOK	
NO.	

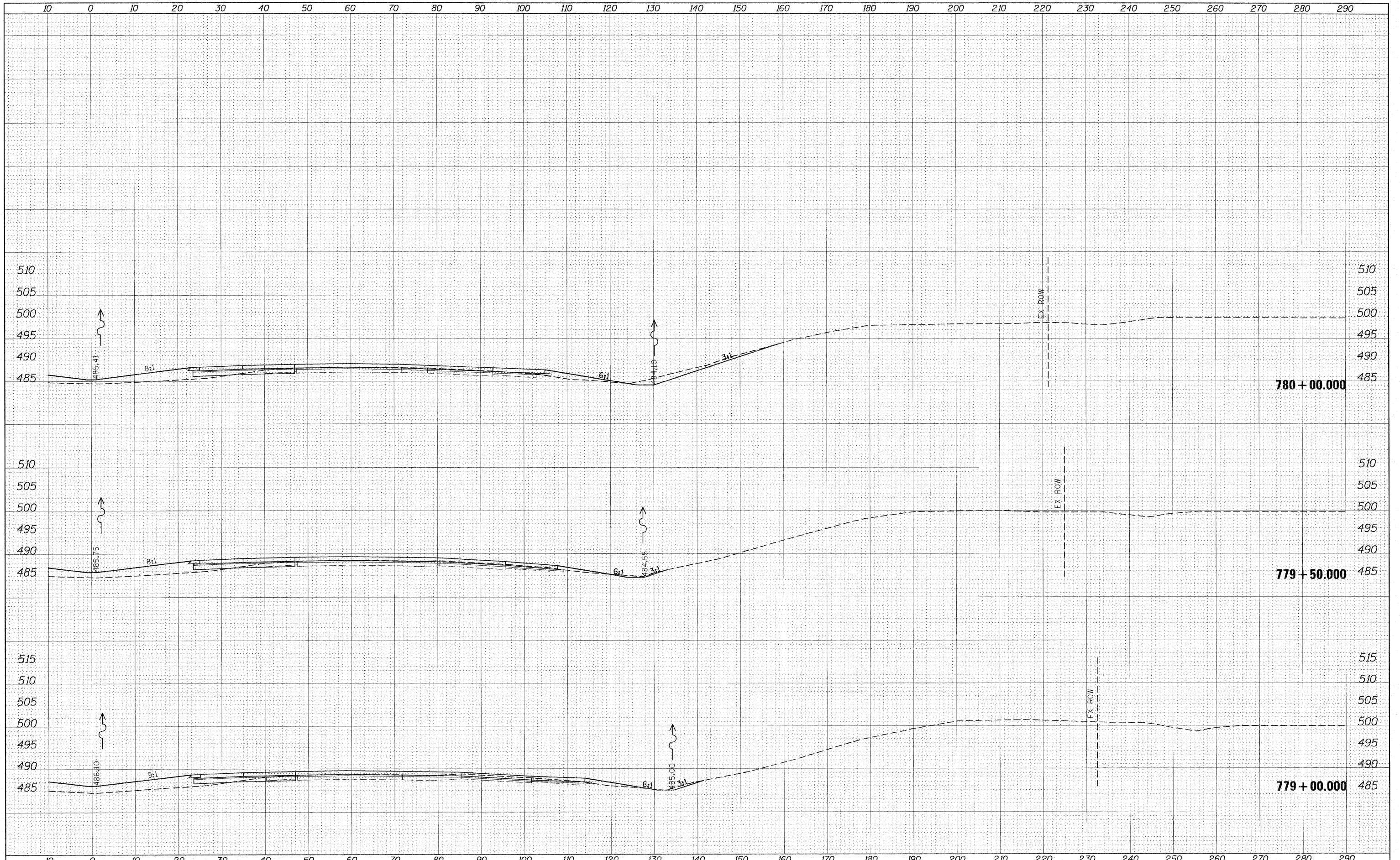
BY	DATE
SURVEYED	
PLOTTED	
NOTE BOOK	
NO.	



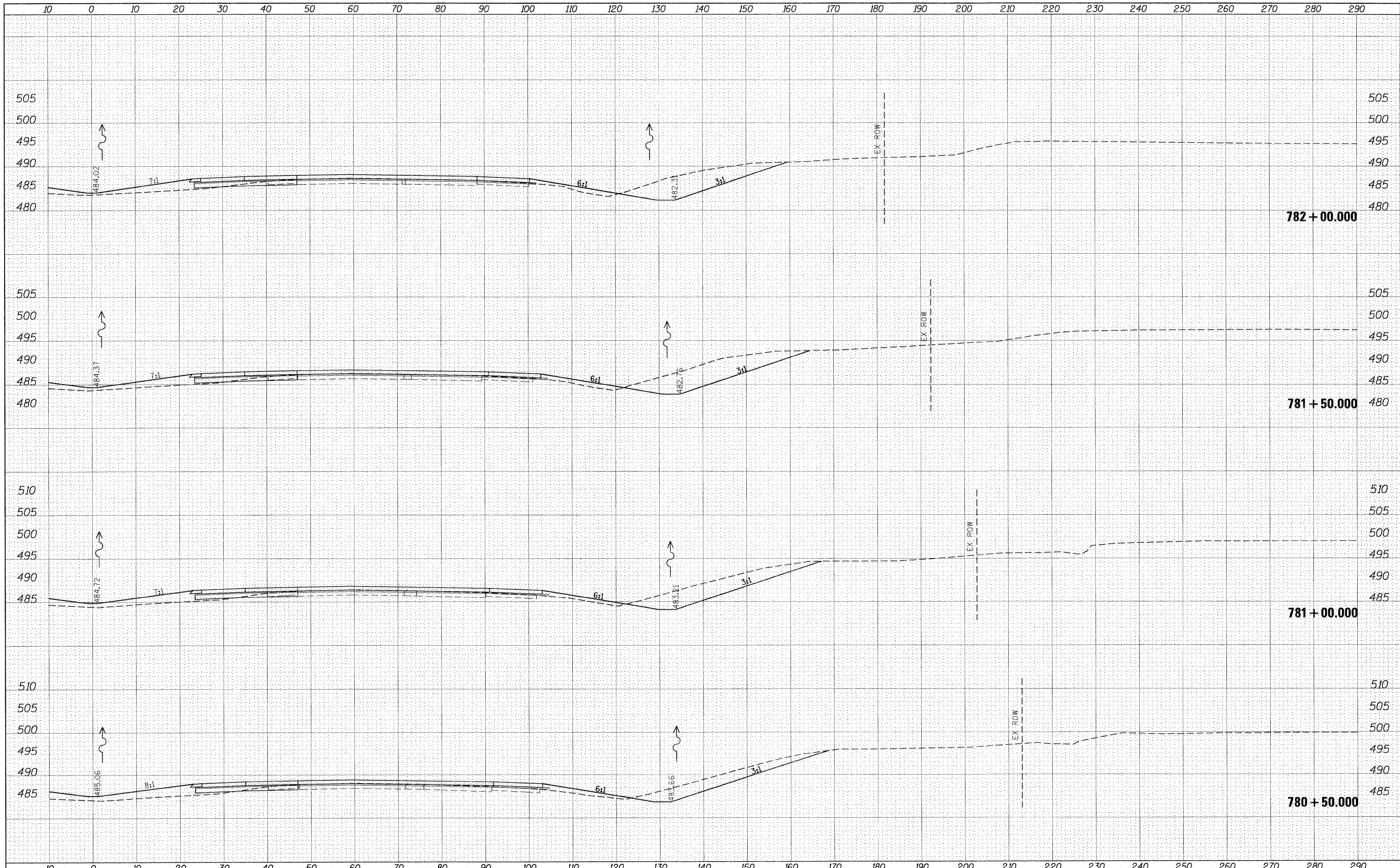
FILE NAME =	USER NAME = #USER*	DESIGNED -	REVISED -	<b>STATE OF ILLINOIS DEPARTMENT OF TRANSPORTATION</b>	<b>CROSS SECTION SHEETS I-57/64 NB LANES</b>			F.A.I. RTE. 57	SECTION *	COUNTY Jefferson	TOTAL SHEETS 422	SHEET NO. 368
#FILEL#		DRAWN -	REVISED -		SCALE:	SHEET NO.	OF	SHEETS	STA. 778+00.000 TO STA. 778+50.000	CONTRACT NO. 78172		
		CHECKED -	REVISED -		ILLINOIS FED. AID PROJECT							
		DATE - #DATE*	REVISED -		41-2-1,41-3,41-3-1R-1							

DATE	
BY	
FINAL SURVEY	
PLOTTED	
NOTE BOOK	
AREAS CHECKED	
NO.	

DATE	
BY	
ORIGINAL SURVEY	
PLOTTED	
NOTE BOOK	
AREAS CHECKED	
NO.	



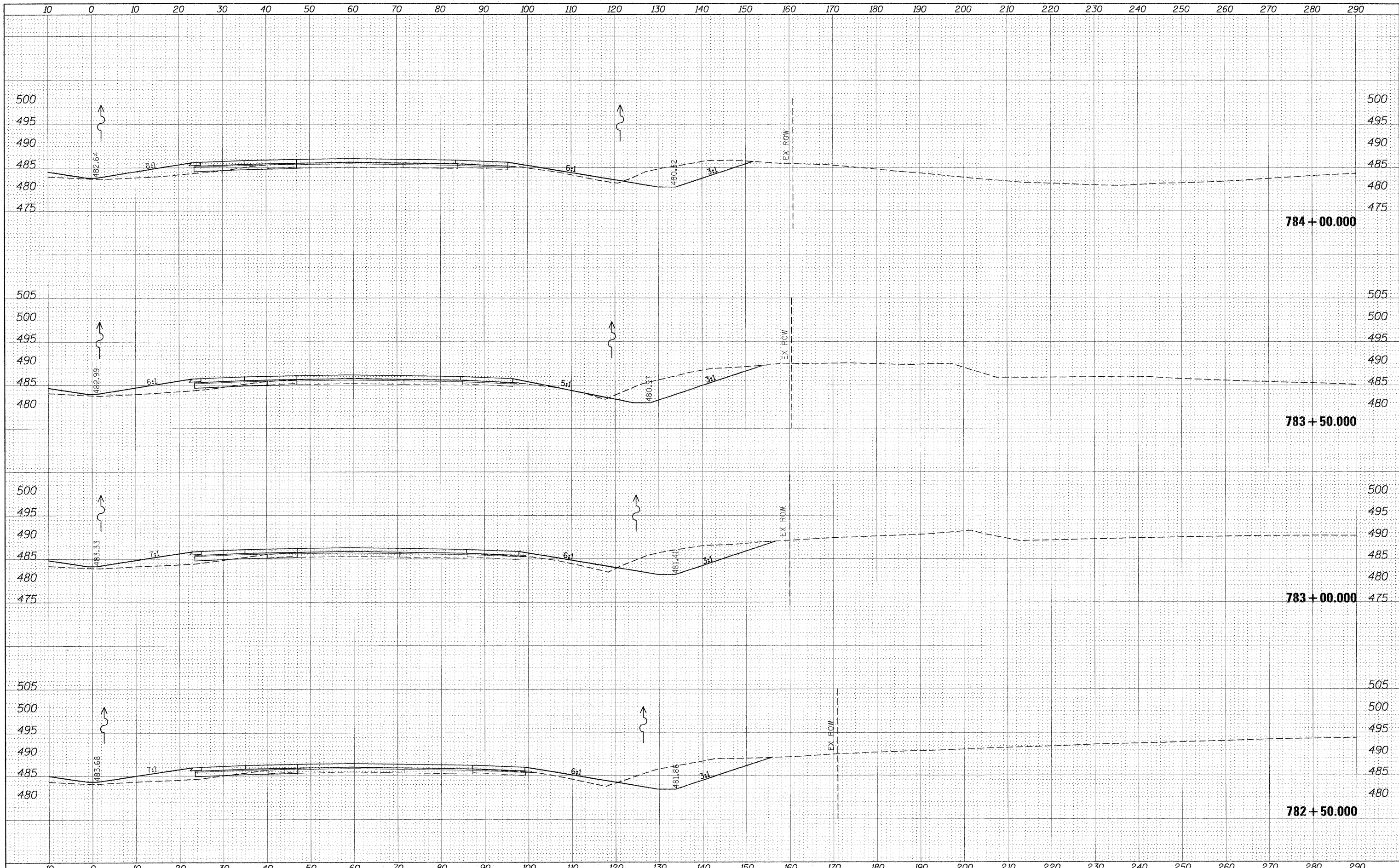
FILE NAME =	USER NAME = #USER*	DESIGNED -	REVISED -	<b>STATE OF ILLINOIS DEPARTMENT OF TRANSPORTATION</b>	<b>CROSS SECTION SHEETS I-57/64 NB LANES</b>				F.A.I. RTE. 57	SECTION •	COUNTY Jefferson	TOTAL SHEETS 422	SHEET NO. 369
#FILEL#		DRAWN -	REVISED -		SCALE:	SHEET NO.	OF	SHEETS	STA. 779+00.000 TO STA. 780+00.000	CONTRACT NO. 78172			
		CHECKED -	REVISED -		ILLINOIS FED. AID PROJECT								
		DATE -	REVISED -		(41-2-1,41-3,41-3-1)R-1								



DATE	
BY	
SURVEYED	
NOTED	
PLOTTED	
TEMPLATE	
AREAS CHECKED	
NO.	

DATE	
BY	
ORIGINAL SURVEY	
NOTED	
PLOTTED	
TEMPLATE	
AREAS CHECKED	
NO.	

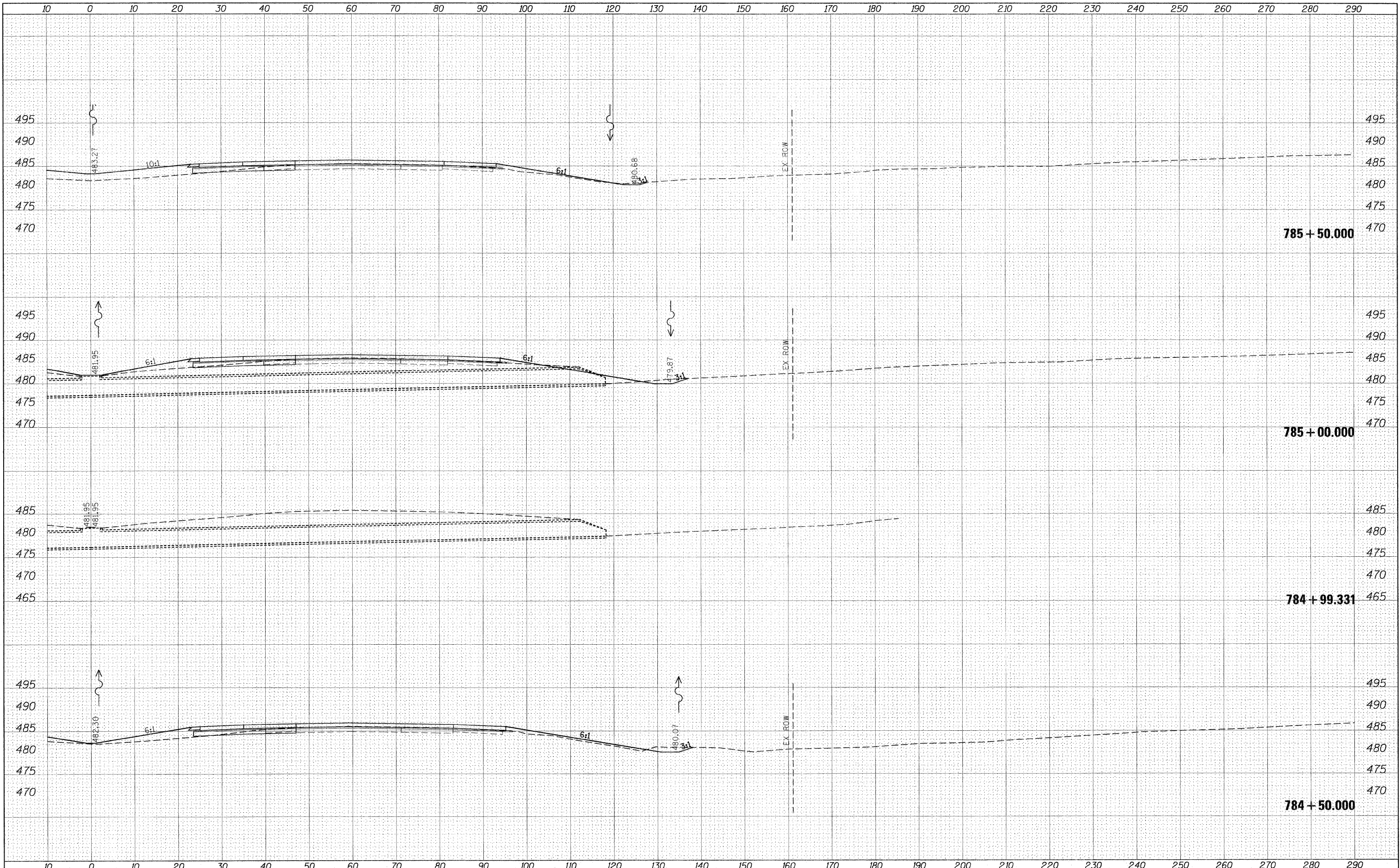
FILE NAME =	USER NAME = #USER#	DESIGNED -	REVISED -	<b>STATE OF ILLINOIS DEPARTMENT OF TRANSPORTATION</b>	<b>CROSS SECTION SHEETS I-57/64 NB LANES</b>			F.A.I. RTE. 57	SECTION •	COUNTY Jefferson	TOTAL SHEETS 422	SHEET NO. 370
#FILEL*		DRAWN -	REVISED -		SCALE:	SHEET NO.	OF	SHEETS	STA. 780+50.000 TO STA. 782+00.000	CONTRACT NO. 78172		
		CHECKED -	REVISED -		ILLINOIS FED. AID PROJECT							
		DATE - #DATE#	REVISED -		(41-2-1,41-3,41-3-1)R-1							



DATE	
BY	
FINAL SURVEY	
NO. OF SHEETS	
NOTE BOOK	
NO.	
AREAS CHECKED	

DATE	
BY	
ORIGINAL SURVEY	
NO. OF SHEETS	
NOTE BOOK	
NO.	
AREAS CHECKED	

FILE NAME =	USER NAME = #USER#	DESIGNED -	REVISED -	<b>STATE OF ILLINOIS DEPARTMENT OF TRANSPORTATION</b>	<b>CROSS SECTION SHEETS I-57/64 NB LANES</b>				F.A.I. RTE. 57	SECTION	COUNTY	TOTAL SHEETS	SHEET NO.
#FILE#		DRAWN -	REVISED -		SCALE:	SHEET NO.	OF	SHEETS	STA. 782+50.000 TO STA. 784+00.000	Jefferson	422	371	
		CHECKED -	REVISED -		CONTRACT NO. 78172								
		DATE -	REVISED -		ILLINOIS FED. AID PROJECT								

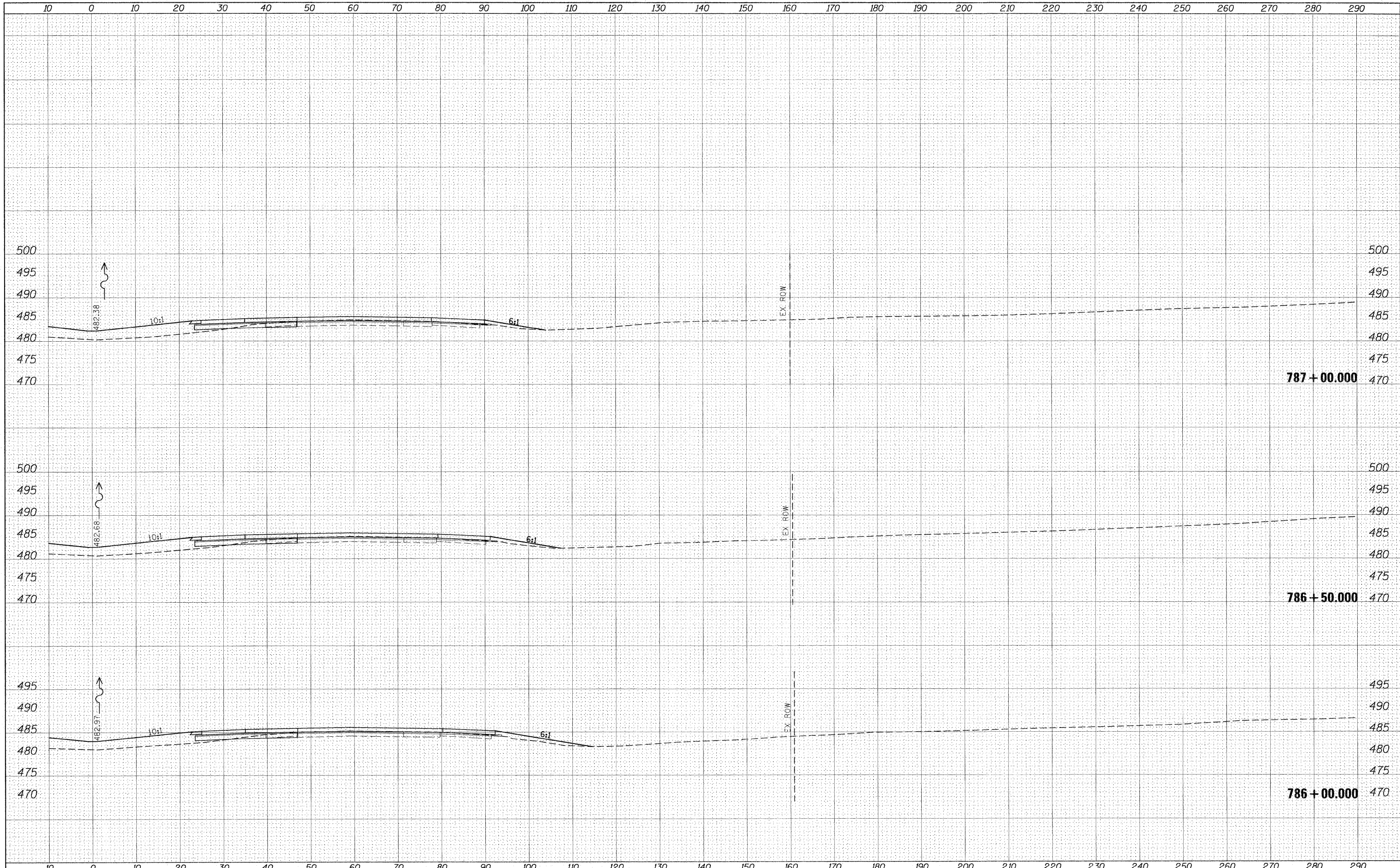


DATE	BY
NO.	
FINAL SURVEY	CHECKED
NOTE BOOK	PLOTTED
NO.	TEMPLATE
	AREAS
	CHECKED

DATE	BY
NO.	
ORIGINAL SURVEY	CHECKED
NOTE BOOK	PLOTTED
NO.	TEMPLATE
	AREAS
	CHECKED

FILE NAME = c:\pwork\pwork\collem\10169788\78172-sht-xs	USER NAME = collem	DESIGNED -	REVISIONS -	<b>STATE OF ILLINOIS</b> <b>DEPARTMENT OF TRANSPORTATION</b>	<b>CROSS SECTION SHEETS</b> <b>I-57/64 NB LANES</b>			F.A.I. RTE.	SECTION	COUNTY	TOTAL SHEETS	SHEET NO.		
	157.dgn	DRAWN -	REVISIONS -		SCALE:	SHEET NO.	OF	SHEETS	STA. 784+50.000 TO STA. 785+50.000	57	.	Jefferson	422	372
	PLOT SCALE = 10.0000' / IN.	CHECKED -	REVISIONS -											
	PLOT DATE = 2/3/2011	DATE -	REVISIONS -											
ILLINOIS FED. AID PROJECT														





FINAL SURVEY  
 SURVEYED BY: \_\_\_\_\_ DATE: \_\_\_\_\_  
 NOTE BOOK NO.: \_\_\_\_\_  
 TEMPLATE AREAS CHECKED: \_\_\_\_\_

ORIGINAL SURVEY  
 SURVEYED BY: \_\_\_\_\_ DATE: \_\_\_\_\_  
 NOTE BOOK NO.: \_\_\_\_\_  
 TEMPLATE AREAS CHECKED: \_\_\_\_\_

FILE NAME = \_\_\_\_\_  
 #FILE# \_\_\_\_\_

USER NAME = #USER\*  
 DESIGNED - \_\_\_\_\_  
 DRAWN - \_\_\_\_\_  
 CHECKED - \_\_\_\_\_  
 DATE - \_\_\_\_\_

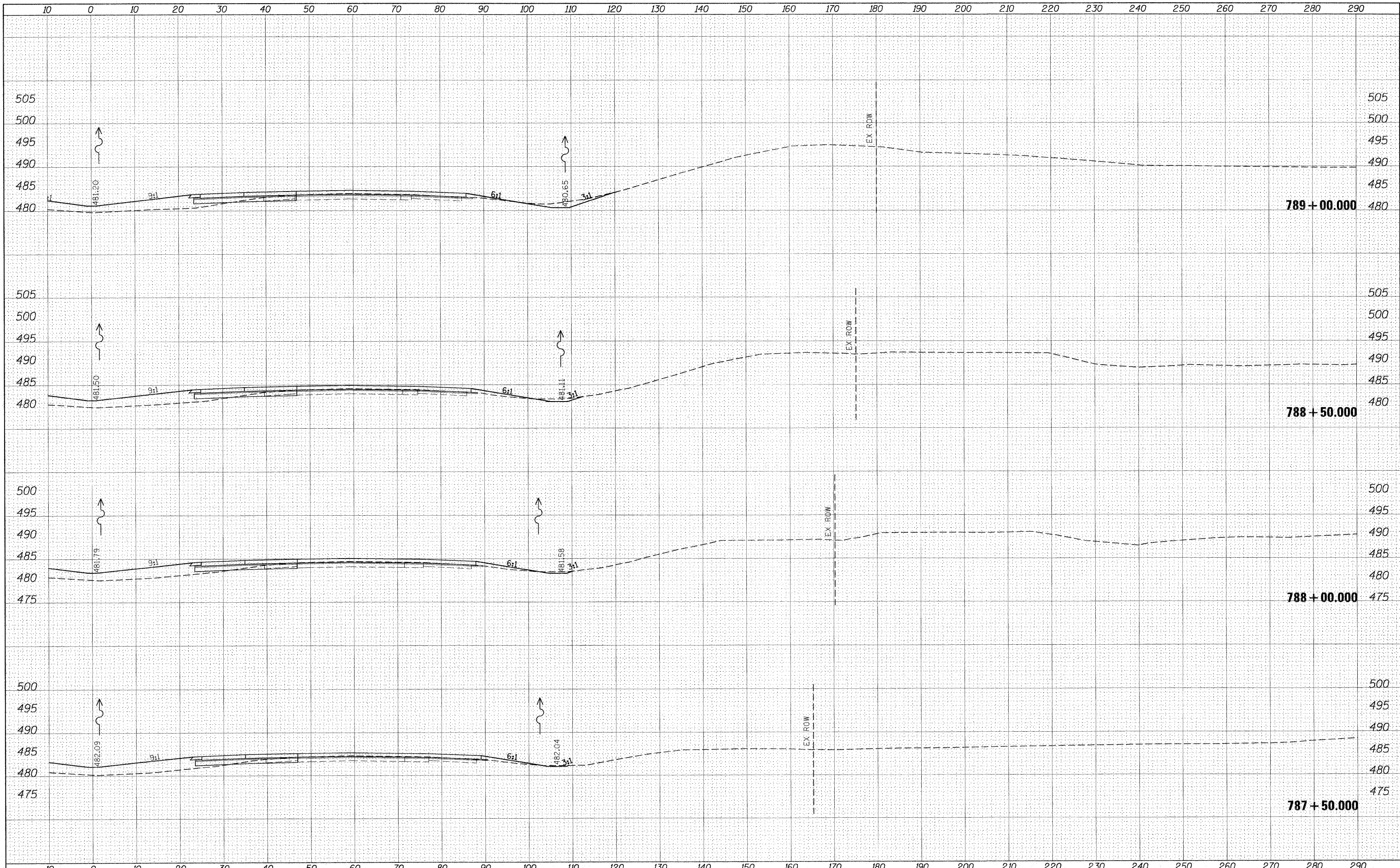
REVISER - \_\_\_\_\_  
 REVISER - \_\_\_\_\_  
 REVISER - \_\_\_\_\_  
 REVISER - \_\_\_\_\_

**STATE OF ILLINOIS  
 DEPARTMENT OF TRANSPORTATION**

**CROSS SECTION SHEETS  
 I-57/64 NB LANES**

SCALE: \_\_\_\_\_ SHEET NO. \_\_\_\_\_ OF \_\_\_\_\_ SHEETS STA. 786+00.000 TO STA. 787+00.000

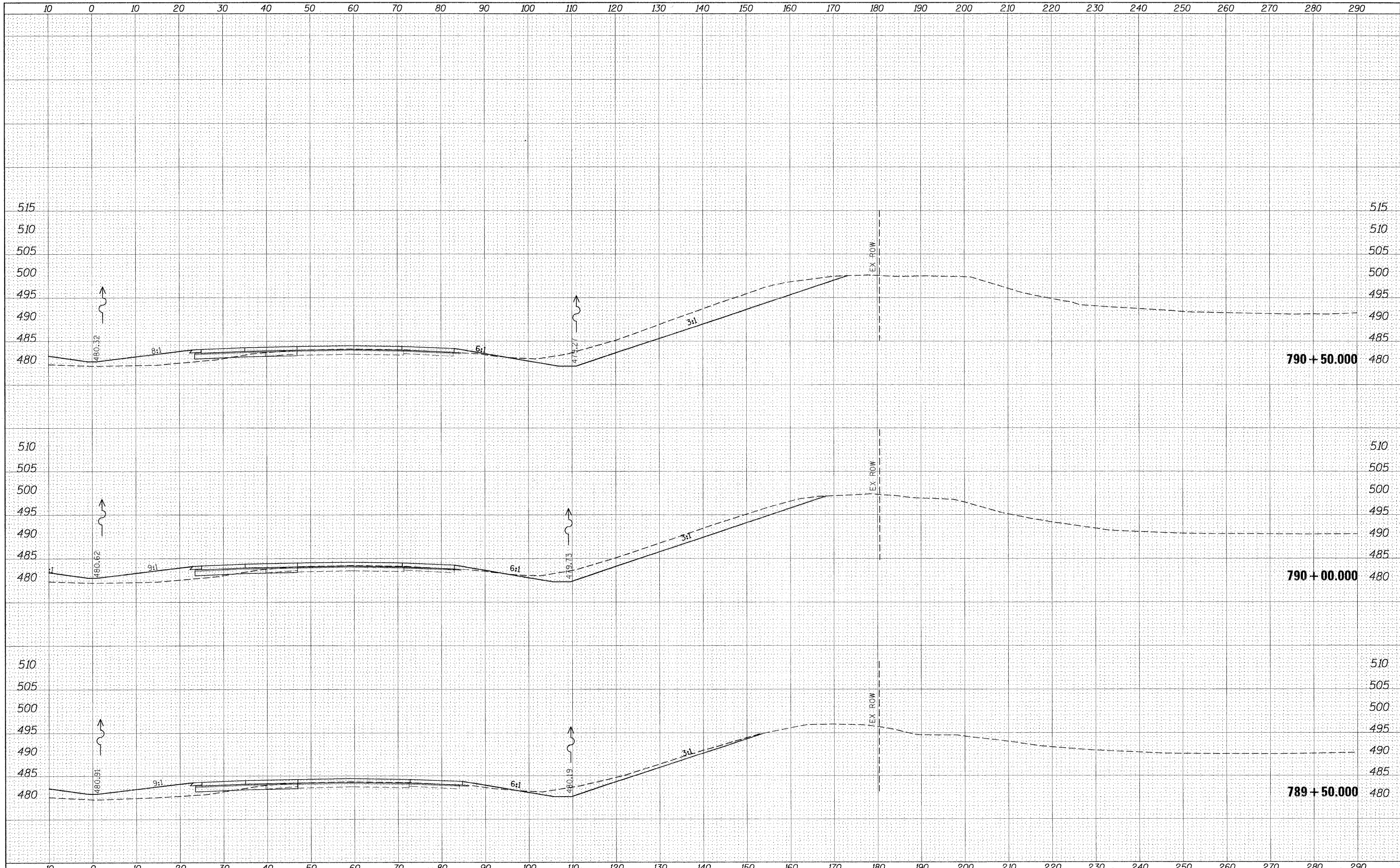
F.A.J. RTE. 57	SECTION •	COUNTY Jefferson	TOTAL SHEETS 422	SHEET NO. 373
CONTRACT NO. 78172			ILLINOIS FED. AID PROJECT	



BY \_\_\_\_\_ DATE \_\_\_\_\_  
 SURVEYED \_\_\_\_\_  
 FINAL SURVEY \_\_\_\_\_  
 NOTE BOOK \_\_\_\_\_  
 NO. \_\_\_\_\_  
 AREAS CHECKED \_\_\_\_\_

BY \_\_\_\_\_ DATE \_\_\_\_\_  
 SURVEYED \_\_\_\_\_  
 ORIGINAL SURVEY \_\_\_\_\_  
 NOTE BOOK \_\_\_\_\_  
 NO. \_\_\_\_\_  
 AREAS CHECKED \_\_\_\_\_

FILE NAME = #FILEL*	USER NAME = #USER*	DESIGNED -	REVISED -	<b>STATE OF ILLINOIS</b> <b>DEPARTMENT OF TRANSPORTATION</b>	<b>CROSS SECTION SHEETS</b> <b>I-57/64 NB LANES</b>			F.A.I. RTE. 57	SECTION *	COUNTY Jefferson	TOTAL SHEETS 422	SHEET NO. 374
	PLOT SCALE = #SCALE*	DRAWN -	REVISED -		SCALE:	SHEET NO.	OF SHEETS	STA. 787+50.000 TO STA. 789+00.000	CONTRACT NO. 78172			
	PLOT DATE = #DATE*	CHECKED -	REVISED -		ILLINOIS FED. AID PROJECT							
		DATE -	REVISED -		(41-2-1,41-3,41-3-1)R-1							



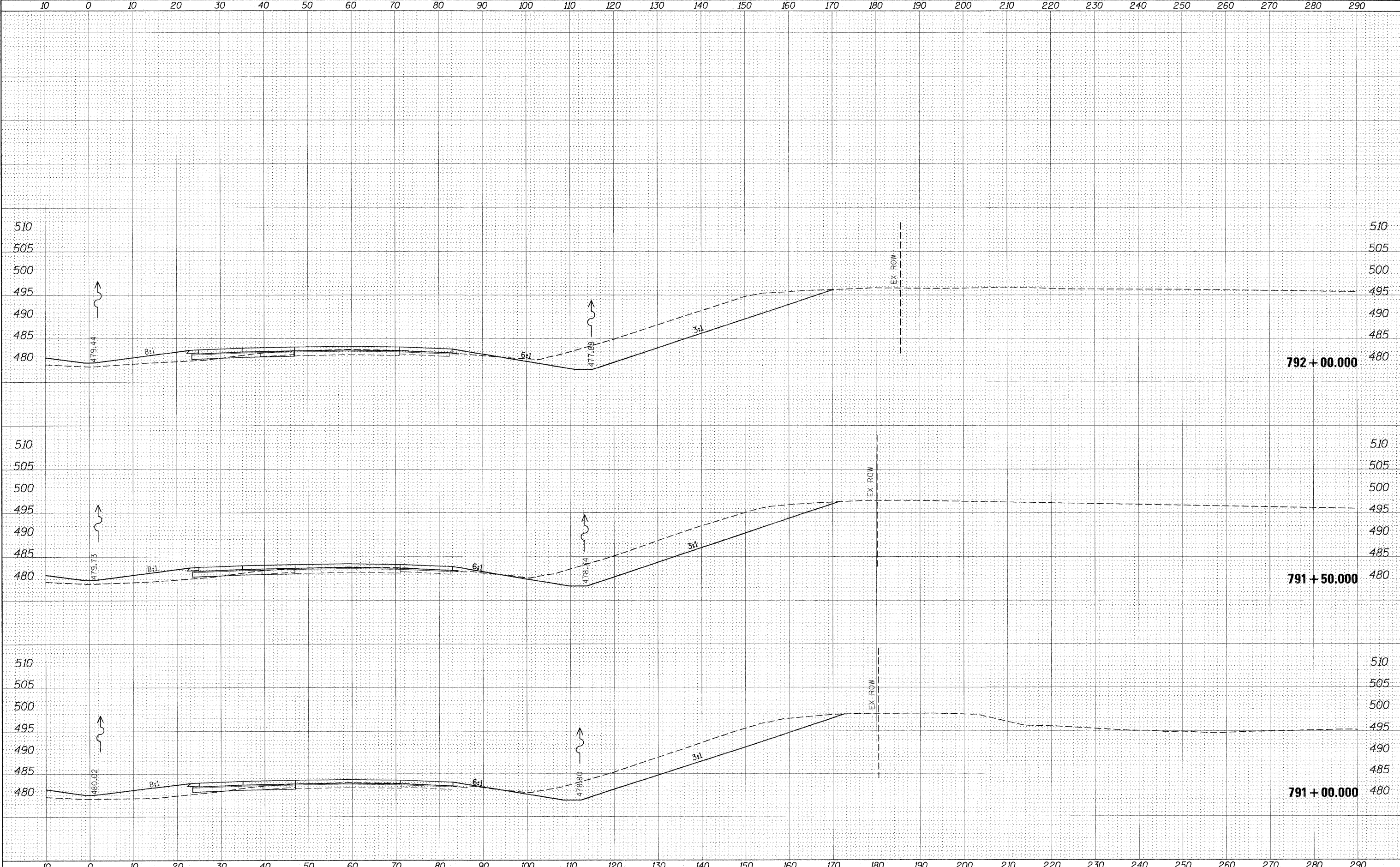
BY: \_\_\_\_\_ DATE: \_\_\_\_\_  
 SURVEYED: \_\_\_\_\_  
 CHECKED: \_\_\_\_\_  
 FINAL SURVEY: \_\_\_\_\_  
 NOTE BOOK: \_\_\_\_\_  
 NO. \_\_\_\_\_

BY: \_\_\_\_\_ DATE: \_\_\_\_\_  
 SURVEYED: \_\_\_\_\_  
 CHECKED: \_\_\_\_\_  
 ORIGINAL SURVEY: \_\_\_\_\_  
 NOTE BOOK: \_\_\_\_\_  
 NO. \_\_\_\_\_

FILE NAME =	USER NAME = \$USER\$	DESIGNED -	REVISED -	<b>STATE OF ILLINOIS DEPARTMENT OF TRANSPORTATION</b>	<b>CROSS SECTION SHEETS I-57/64 NB LANES</b>				F.A.I. RTE. 57	SECTION •	COUNTY Jefferson	TOTAL SHEETS 422	SHEET NO. 375
\$FILEL\$		DRAWN -	REVISED -		SCALE:	SHEET NO.	OF	SHEETS	STA. 789+50.000 TO STA. 790+50.000	CONTRACT NO. 78172			
		CHECKED -	REVISED -		ILLINOIS FED. AID PROJECT								
		DATE -	REVISED -		(41-2-1,41-3,41-3-1)R-1								

DATE \_\_\_\_\_  
 BY \_\_\_\_\_  
 SURVEYED \_\_\_\_\_  
 PLOTTED \_\_\_\_\_  
 NOTE BOOK \_\_\_\_\_  
 AT \_\_\_\_\_  
 AREAS CHECKED \_\_\_\_\_

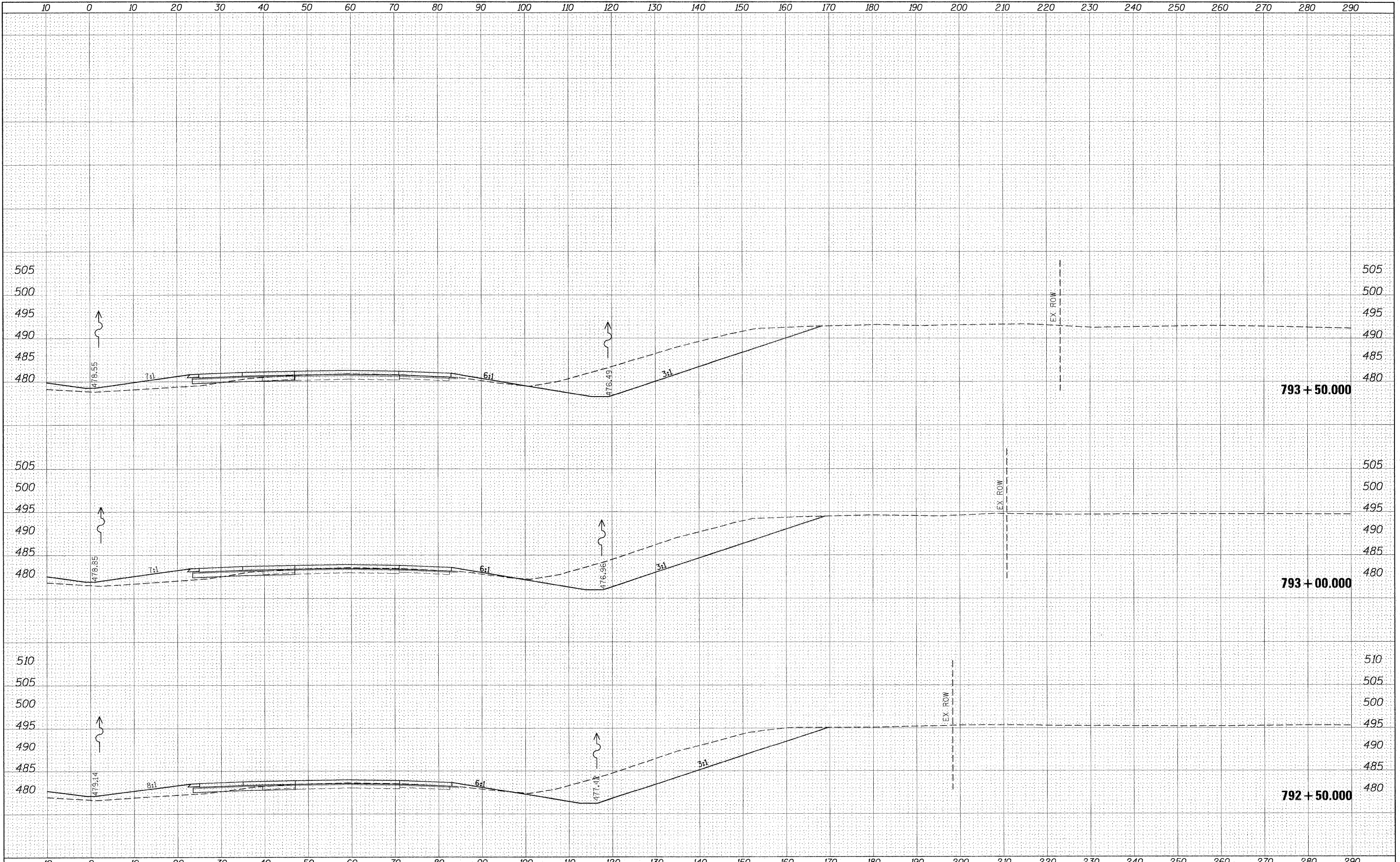
DATE \_\_\_\_\_  
 BY \_\_\_\_\_  
 ORIGINAL SURVEY \_\_\_\_\_  
 PLOTTED \_\_\_\_\_  
 NOTE BOOK \_\_\_\_\_  
 AT \_\_\_\_\_  
 AREAS CHECKED \_\_\_\_\_



FILE NAME =	USER NAME = #USER*	DESIGNED -	REVISED -	<b>STATE OF ILLINOIS DEPARTMENT OF TRANSPORTATION</b>	<b>CROSS SECTION SHEETS I-57/64 NB LANES</b>			F.A.I. RTE. 57	SECTION •	COUNTY Jefferson	TOTAL SHEETS 422	SHEET NO. 376
#FILEL*		DRAWN -	REVISED -		SCALE:	SHEET NO.	OF	SHEETS	STA. 791+00.000 TO STA. 792+00.000	CONTRACT NO. 78172		
		CHECKED -	REVISED -		ILLINOIS FED. AID PROJECT							
		DATE -	REVISED -		[41-2-1,41-3,41-3-1R-1							

FINAL SURVEY BY DATE  
 SURVEYED PLOTTED  
 NOTE BOOK DATE  
 AREAS CHECKED

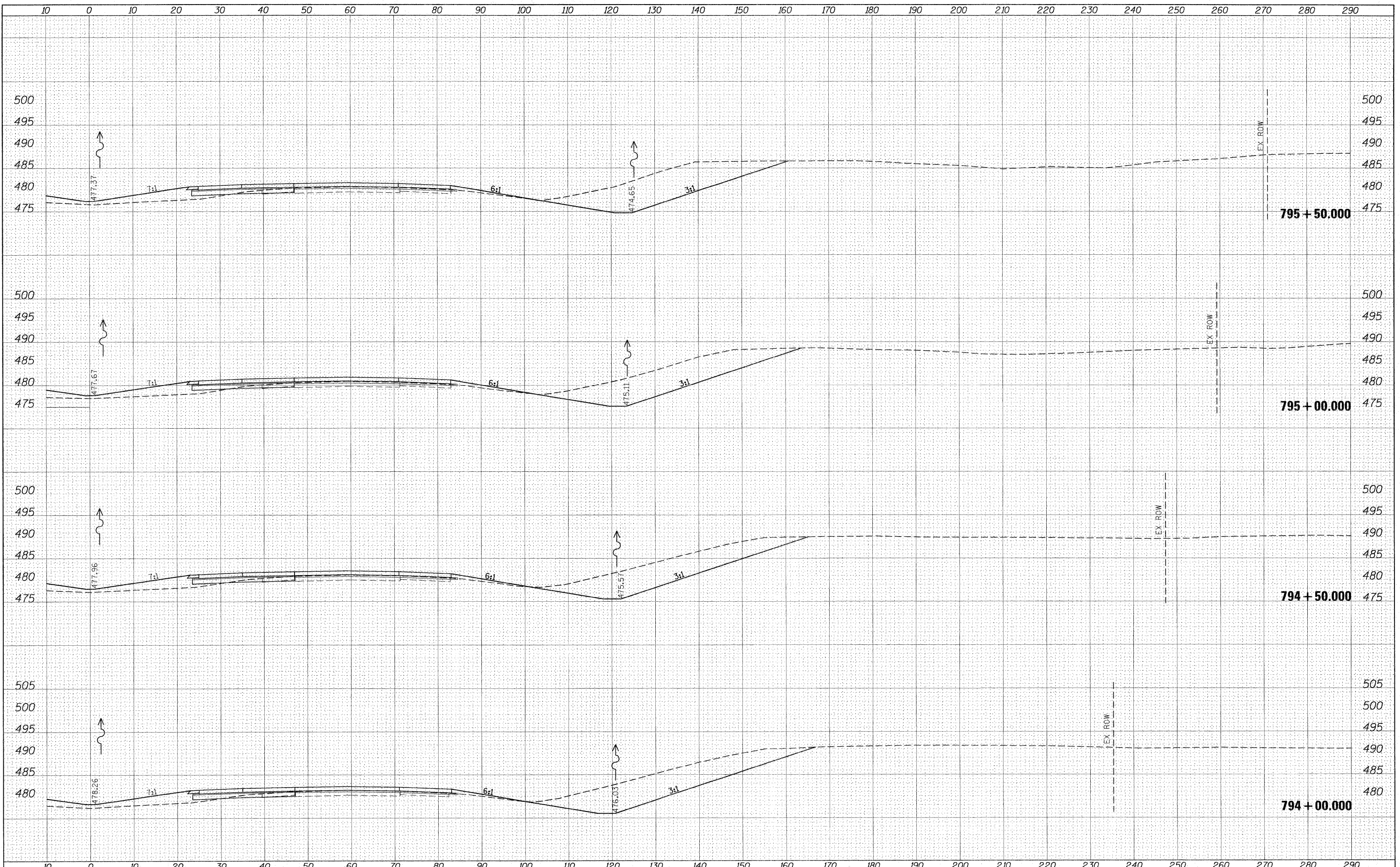
ORIGINAL SURVEY BY DATE  
 SURVEYED PLOTTED  
 NOTE BOOK DATE  
 AREAS CHECKED



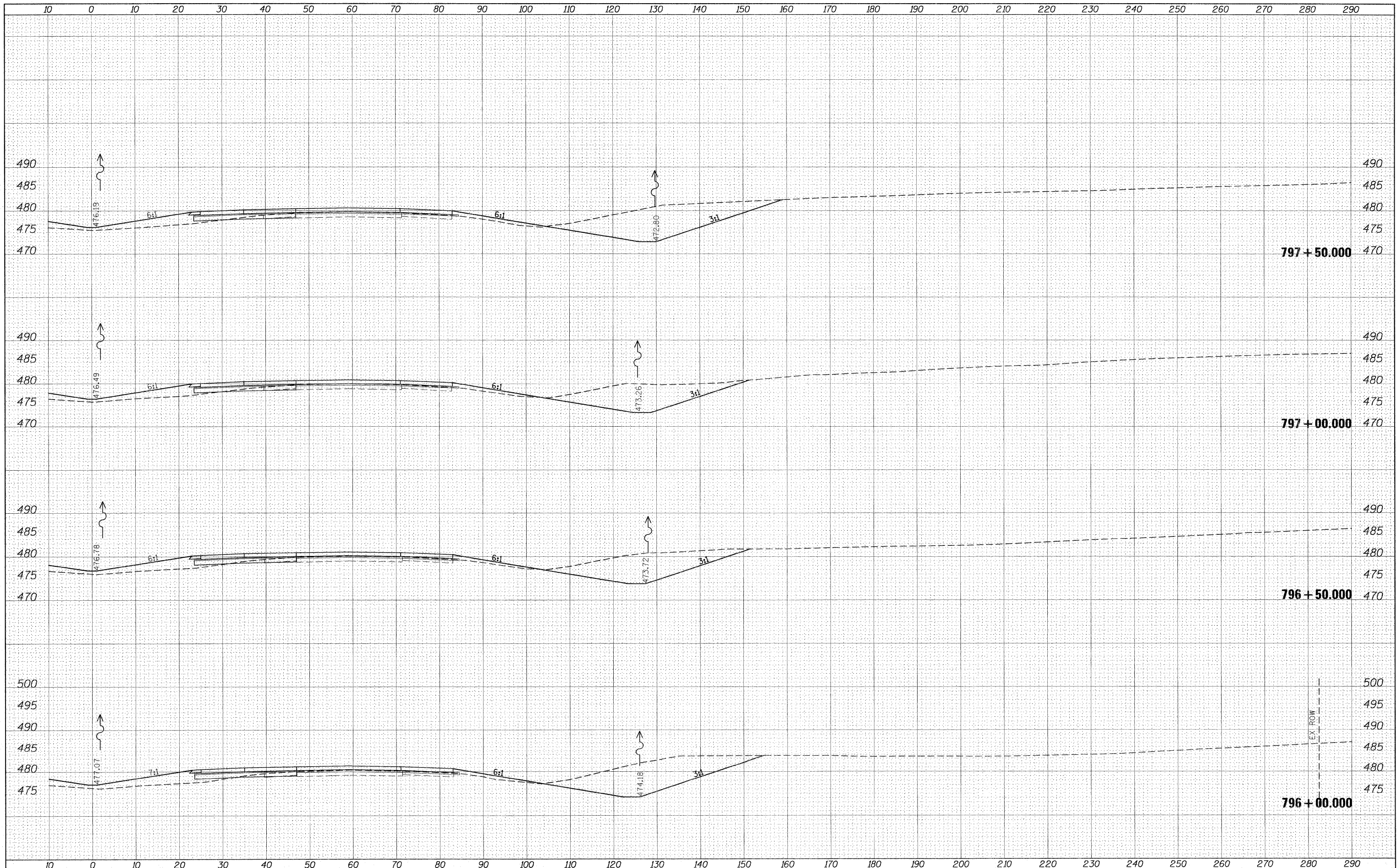
FILE NAME =	USER NAME = #USER#	DESIGNED -	REVISED -	<b>STATE OF ILLINOIS DEPARTMENT OF TRANSPORTATION</b>	<b>CROSS SECTION SHEETS I-57/64 NB LANES</b>				F.A.I. RTE.	SECTION	COUNTY	TOTAL SHEETS	SHEET NO.	
#FILE#		DRAWN -	REVISED -		SCALE:	SHEET NO.	OF	SHEETS	STA. 792+50.000 TO STA. 793+50.000	57	.	Jefferson	422	377
		CHECKED -	REVISED -											
		DATE -	REVISED -											

DATE \_\_\_\_\_  
 BY \_\_\_\_\_  
 SURVEYED \_\_\_\_\_  
 PLOTTED \_\_\_\_\_  
 NOTE BOOK NO. \_\_\_\_\_  
 AREAS CHECKED \_\_\_\_\_

DATE \_\_\_\_\_  
 BY \_\_\_\_\_  
 SURVEYED \_\_\_\_\_  
 PLOTTED \_\_\_\_\_  
 NOTE BOOK NO. \_\_\_\_\_  
 AREAS CHECKED \_\_\_\_\_



FILE NAME =	USER NAME = #USER#	DESIGNED -	REVISED -	<b>STATE OF ILLINOIS DEPARTMENT OF TRANSPORTATION</b>	<b>CROSS SECTION SHEETS I-57/64 NB LANES</b>			F.A.I. RTE. 57	SECTION .	COUNTY Jefferson	TOTAL SHEETS 422	SHEET NO. 378
#FILE#		DRAWN -	REVISED -		SCALE:	SHEET NO.	OF	SHEETS	STA. 794+00.000 TO STA. 795+50.000	CONTRACT NO. 78172		
		CHECKED -	REVISED -		ILLINOIS FED. AID PROJECT							
		DATE -	REVISED -		(41-2-1,41-3,41-3-1)R-1							



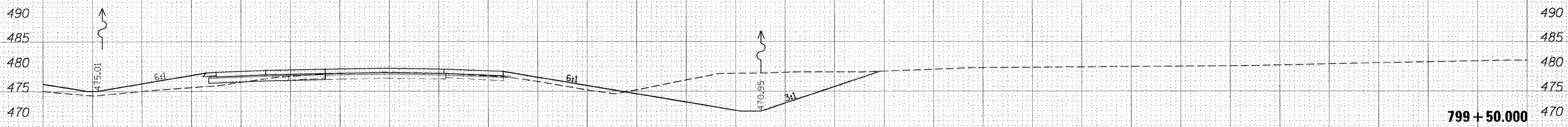
BY	DATE
NO.	
NO.	
NO.	
NO.	

BY	DATE
NO.	
NO.	
NO.	
NO.	

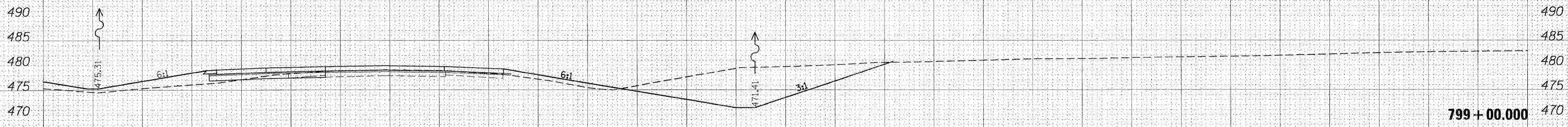
FILE NAME =	USER NAME = #USER#	DESIGNED -	REVISED -	STATE OF ILLINOIS DEPARTMENT OF TRANSPORTATION			CROSS SECTION SHEETS I-57/64 NB LANES			F.A.I. RTE. 57	SECTION	COUNTY	TOTAL SHEETS	SHEET NO.
#FILEL#		DRAWN -	REVISED -				SCALE: SHEET NO. OF SHEETS STA. 796+00.000 TO STA. 797+50.000			Jefferson		422	379	
		CHECKED -	REVISED -							CONTRACT NO. 78172				
		DATE -	REVISED -							ILLINOIS FED. AID PROJECT				

(41-2-1,41-3,41-3-1)R-1

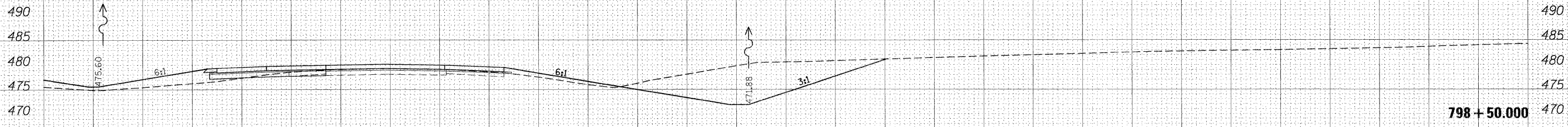
10 0 10 20 30 40 50 60 70 80 90 100 110 120 130 140 150 160 170 180 190 200 210 220 230 240 250 260 270 280 290



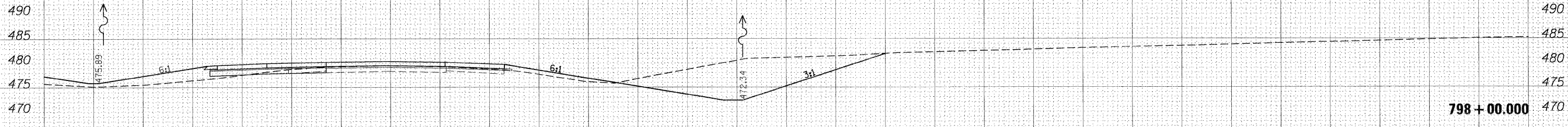
799 + 50.000



799 + 00.000



798 + 50.000



798 + 00.000

10 0 10 20 30 40 50 60 70 80 90 100 110 120 130 140 150 160 170 180 190 200 210 220 230 240 250 260 270 280 290

DATE	
BY	
FINAL SURVEY	
PLANNED	
NOTE BOOK	
TEMPLATE	
AREAS CHECKED	
NO.	

DATE	
BY	
ORIGINAL SURVEY	
PLANNED	
NOTE BOOK	
TEMPLATE	
AREAS CHECKED	
NO.	

FILE NAME =  
\$FILEL\$

USER NAME = \$USER\$	DESIGNED -	REVISED -
	DRAWN -	REVISED -
PLOT SCALE = \$SCALE\$	CHECKED -	REVISED -
PLOT DATE = \$DATE\$	DATE -	REVISED -

**STATE OF ILLINOIS  
DEPARTMENT OF TRANSPORTATION**

**CROSS SECTION SHEETS  
I-57/64 NB LANES**

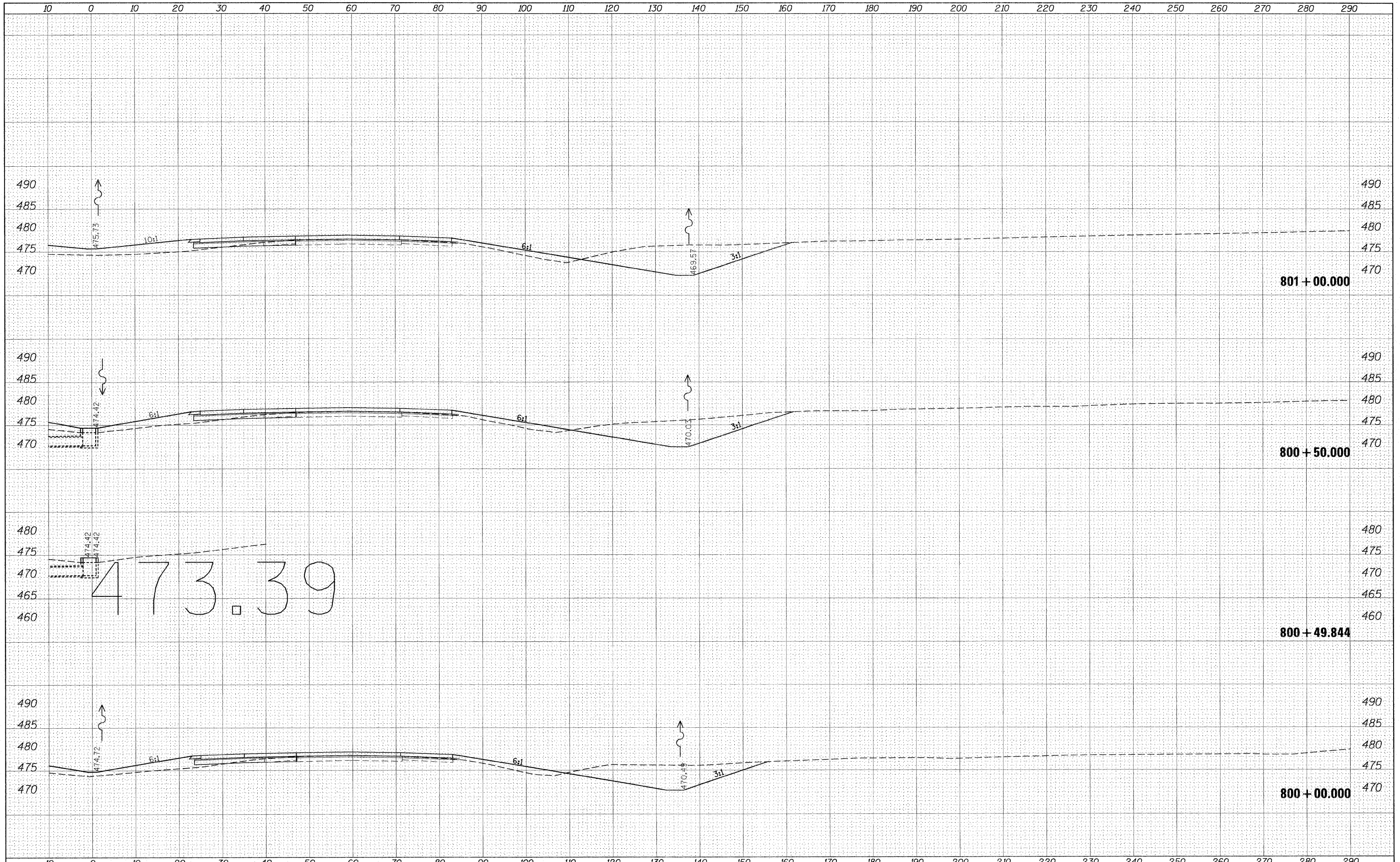
SCALE: SHEET NO. OF SHEETS STA. 798+00.000 TO STA. 799+50.000

F.A.I. RTE. 57	SECTION *	COUNTY Jefferson	TOTAL SHEETS 422	SHEET NO. 380
CONTRACT NO. 78172			ILLINOIS FED. AID PROJECT	



DATE \_\_\_\_\_  
 BY \_\_\_\_\_  
 SURVEYED \_\_\_\_\_  
 PLOTTED \_\_\_\_\_  
 NOTE BOOK \_\_\_\_\_  
 TEMPLATE \_\_\_\_\_  
 AREAS CHECKED \_\_\_\_\_

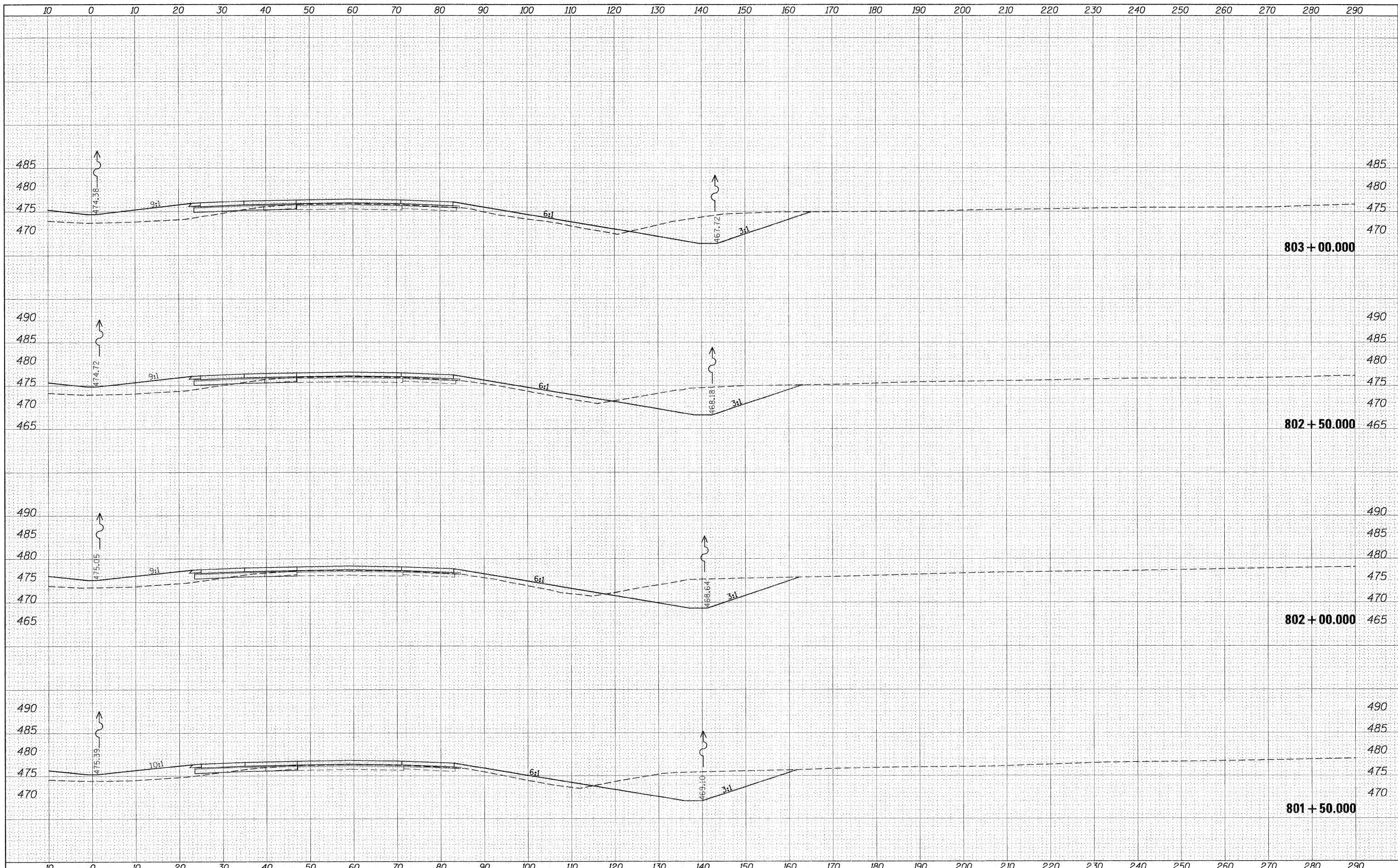
DATE \_\_\_\_\_  
 BY \_\_\_\_\_  
 SURVEYED \_\_\_\_\_  
 PLOTTED \_\_\_\_\_  
 NOTE BOOK \_\_\_\_\_  
 TEMPLATE \_\_\_\_\_  
 AREAS CHECKED \_\_\_\_\_



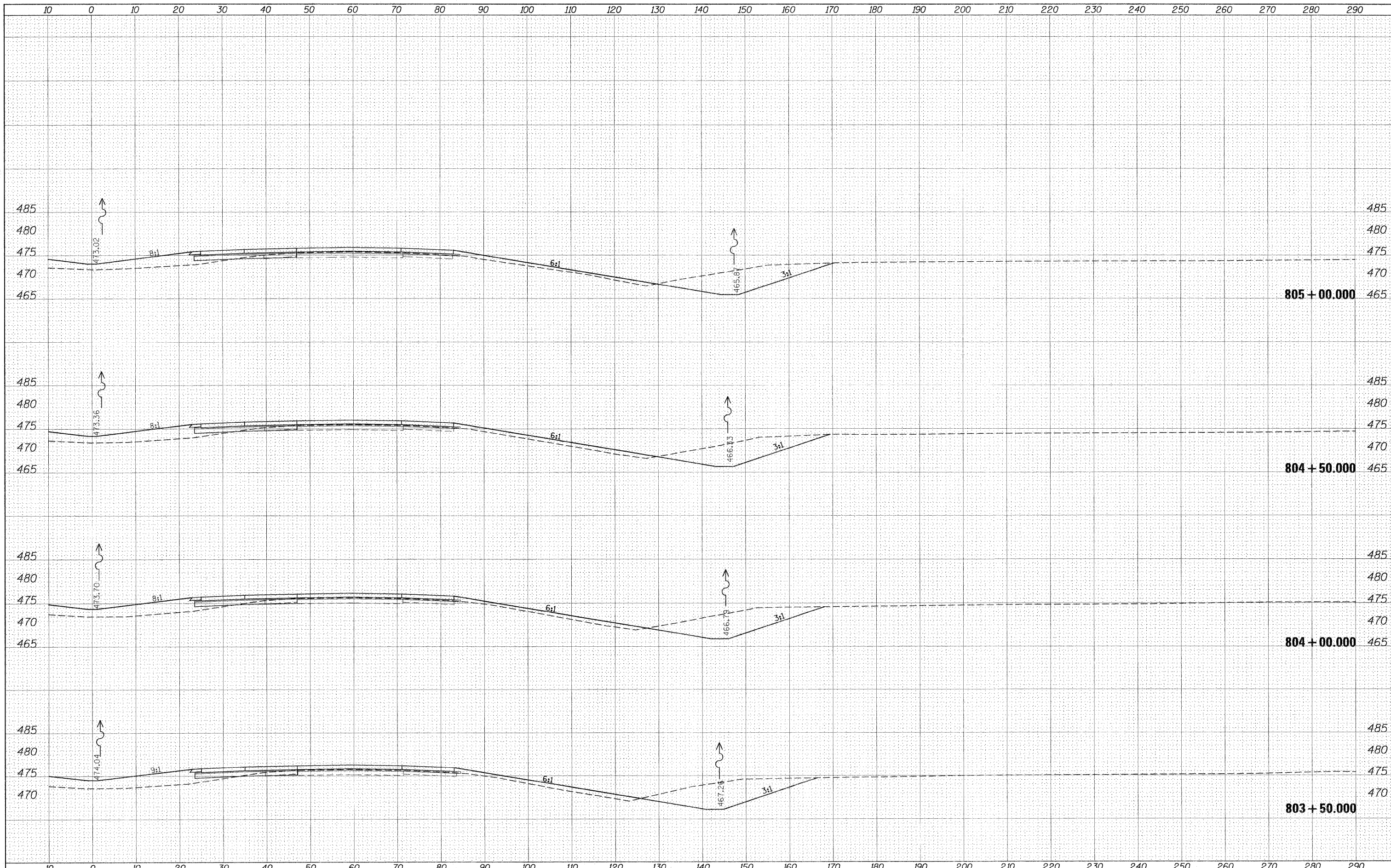
FILE NAME =	USER NAME = #USER#	DESIGNED -	REVISED -	<b>STATE OF ILLINOIS DEPARTMENT OF TRANSPORTATION</b>	<b>CROSS SECTION SHEETS I-57/64 NB LANES</b>				F.A.I. RTE. 57	SECTION •	COUNTY Jefferson	TOTAL SHEETS 422	SHEET NO. 381
#FILEL#		DRAWN -	REVISED -		SCALE:	SHEET NO.	OF	SHEETS	STA. 800+00.000 TO STA. 801+00.000	CONTRACT NO. 78172			
		CHECKED -	REVISED -		ILLINOIS FED. AID PROJECT								
		DATE - #DATE#	REVISED -		41-2-1,41-3,41-3-1R-1								

BY: \_\_\_\_\_ DATE: \_\_\_\_\_  
 SURVEYED \_\_\_\_\_  
 FINAL SURVEY PLOTTED \_\_\_\_\_  
 NOTE BOOK \_\_\_\_\_  
 NO. \_\_\_\_\_  
 AREAS CHECKED \_\_\_\_\_

BY: \_\_\_\_\_ DATE: \_\_\_\_\_  
 SURVEYED \_\_\_\_\_  
 ORIGINAL SURVEY PLOTTED \_\_\_\_\_  
 NOTE BOOK \_\_\_\_\_  
 NO. \_\_\_\_\_  
 AREAS CHECKED \_\_\_\_\_



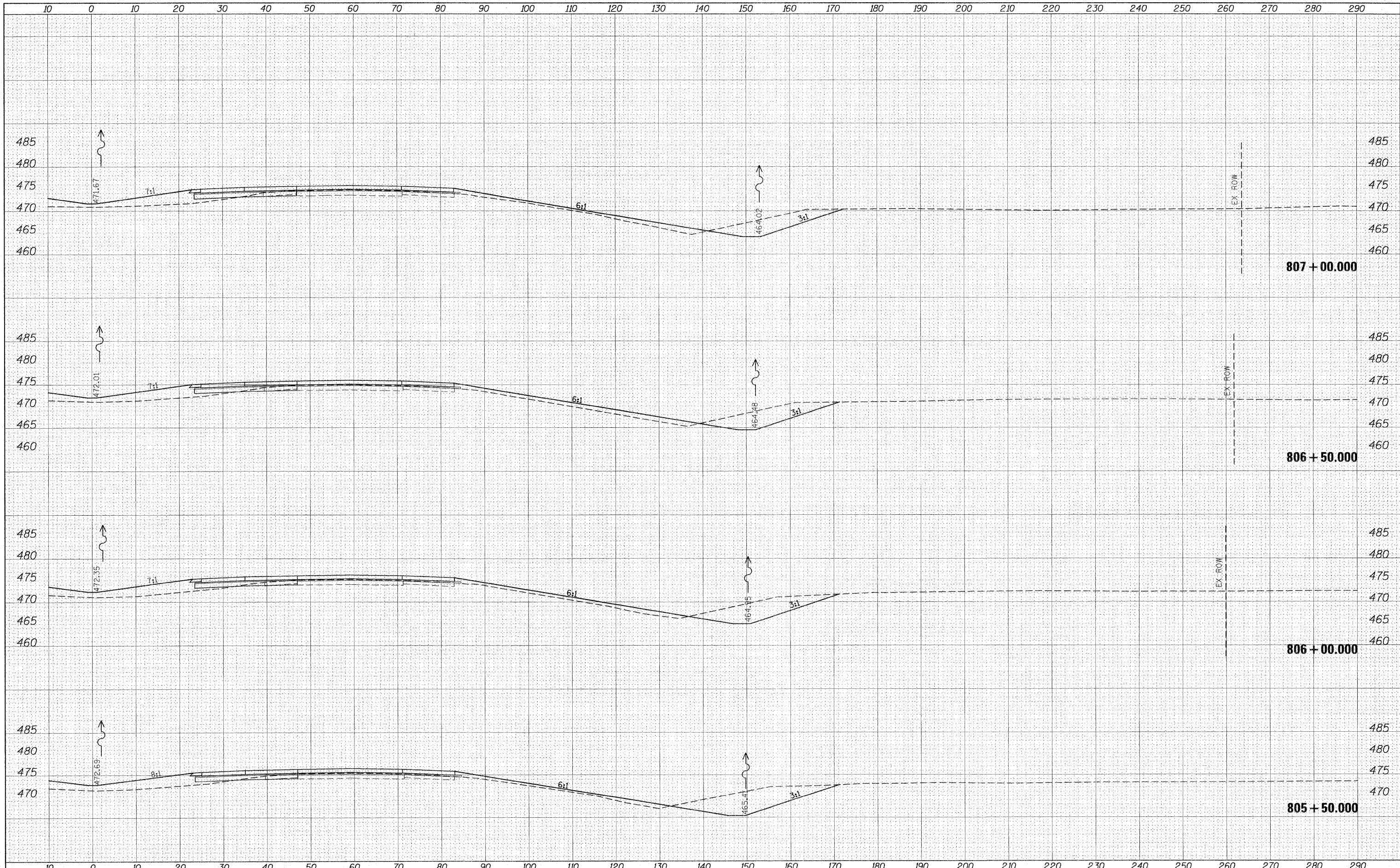
FILE NAME =	USER NAME = #USER*	DESIGNED -	REVISED -	<b>STATE OF ILLINOIS DEPARTMENT OF TRANSPORTATION</b>	<b>CROSS SECTION SHEETS I-57/64 NB LANES</b>			F.A.I. RTE. 57	SECTION •	COUNTY Jefferson	TOTAL SHEETS 422	SHEET NO. 382
#FILE#		DRAWN -	REVISED -		SCALE:	SHEET NO.	OF	SHEETS	STA. 801+50.000 TO STA. 803+00.000	CONTRACT NO. 78172		
		CHECKED -	REVISED -		ILLINOIS FED. AID PROJECT							
		DATE - #DATE*	REVISED -		(41-2-1,41-3,41-3-1)R-1							



DATE	
BY	
FINAL SURVEY	
NOTED BOOK	
NO.	

DATE	
BY	
ORIGINAL SURVEY	
NOTED BOOK	
NO.	

FILE NAME =	USER NAME = USER*	DESIGNED -	REVISED -	<b>STATE OF ILLINOIS</b> <b>DEPARTMENT OF TRANSPORTATION</b>	<b>CROSS SECTION SHEETS</b> <b>I-57/64 NB LANES</b>		F.A.I. RTE.	SECTION	COUNTY	TOTAL SHEETS	SHEET NO.	
#FILE#		DRAWN -	REVISED -		SCALE:	SHEET NO.	OF SHEETS	57	.	Jefferson	422	383
		CHECKED -	REVISED -		STA. 803+50.000 TO STA. 805+00.000					CONTRACT NO.		78172
		DATE -	REVISED -							ILLINOIS FED. AID PROJECT		



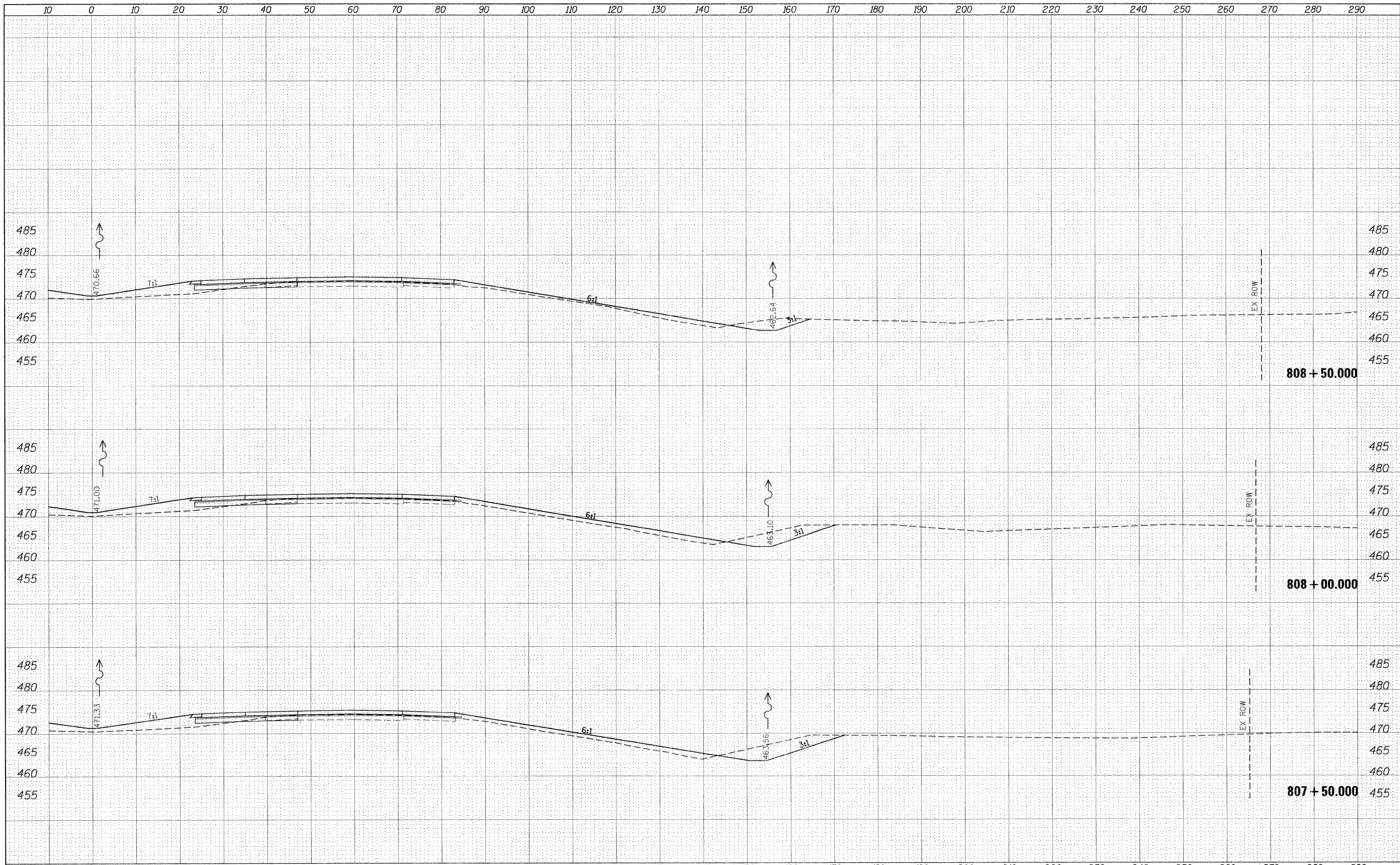
BY: \_\_\_\_\_ DATE: \_\_\_\_\_  
 SURVEYED: \_\_\_\_\_  
 CHECKED: \_\_\_\_\_  
 FINAL SURVEY: \_\_\_\_\_  
 NOTE BOOK: \_\_\_\_\_  
 NO. \_\_\_\_\_

BY: \_\_\_\_\_ DATE: \_\_\_\_\_  
 SURVEYED: \_\_\_\_\_  
 CHECKED: \_\_\_\_\_  
 ORIGINAL SURVEY: \_\_\_\_\_  
 NOTE BOOK: \_\_\_\_\_  
 NO. \_\_\_\_\_

FILE NAME =	USER NAME = #USER*	DESIGNED -	REVISED -	<b>STATE OF ILLINOIS DEPARTMENT OF TRANSPORTATION</b>	<b>CROSS SECTION SHEETS I-57/64 NB LANES</b>			F.A.I. RTE. 57	SECTION *	COUNTY Jefferson	TOTAL SHEETS 422	SHEET NO. 384
#FILEL*		DRAWN -	REVISED -		SCALE:	SHEET NO.	OF	SHEETS	STA. 805+50.000 TO STA. 807+00.000	CONTRACT NO. 78172		
		CHECKED -	REVISED -		ILLINOIS FED. AID PROJECT							
		DATE -	REVISED -		[41-2-1,41-3,41-3-1]R-1							

DATE \_\_\_\_\_  
 BY \_\_\_\_\_  
 SURVEYED \_\_\_\_\_  
 CHECKED \_\_\_\_\_  
 ORIGINAL SURVEY \_\_\_\_\_  
 NOTE BOOK \_\_\_\_\_  
 NO. \_\_\_\_\_

DATE \_\_\_\_\_  
 BY \_\_\_\_\_  
 SURVEYED \_\_\_\_\_  
 CHECKED \_\_\_\_\_  
 ORIGINAL SURVEY \_\_\_\_\_  
 NOTE BOOK \_\_\_\_\_  
 NO. \_\_\_\_\_



FILE NAME = \_\_\_\_\_  
 #FILE# \_\_\_\_\_

USER NAME = \$USER\$  
 DESIGNED - \_\_\_\_\_  
 DRAWN - \_\_\_\_\_  
 CHECKED - \_\_\_\_\_  
 DATE - \_\_\_\_\_

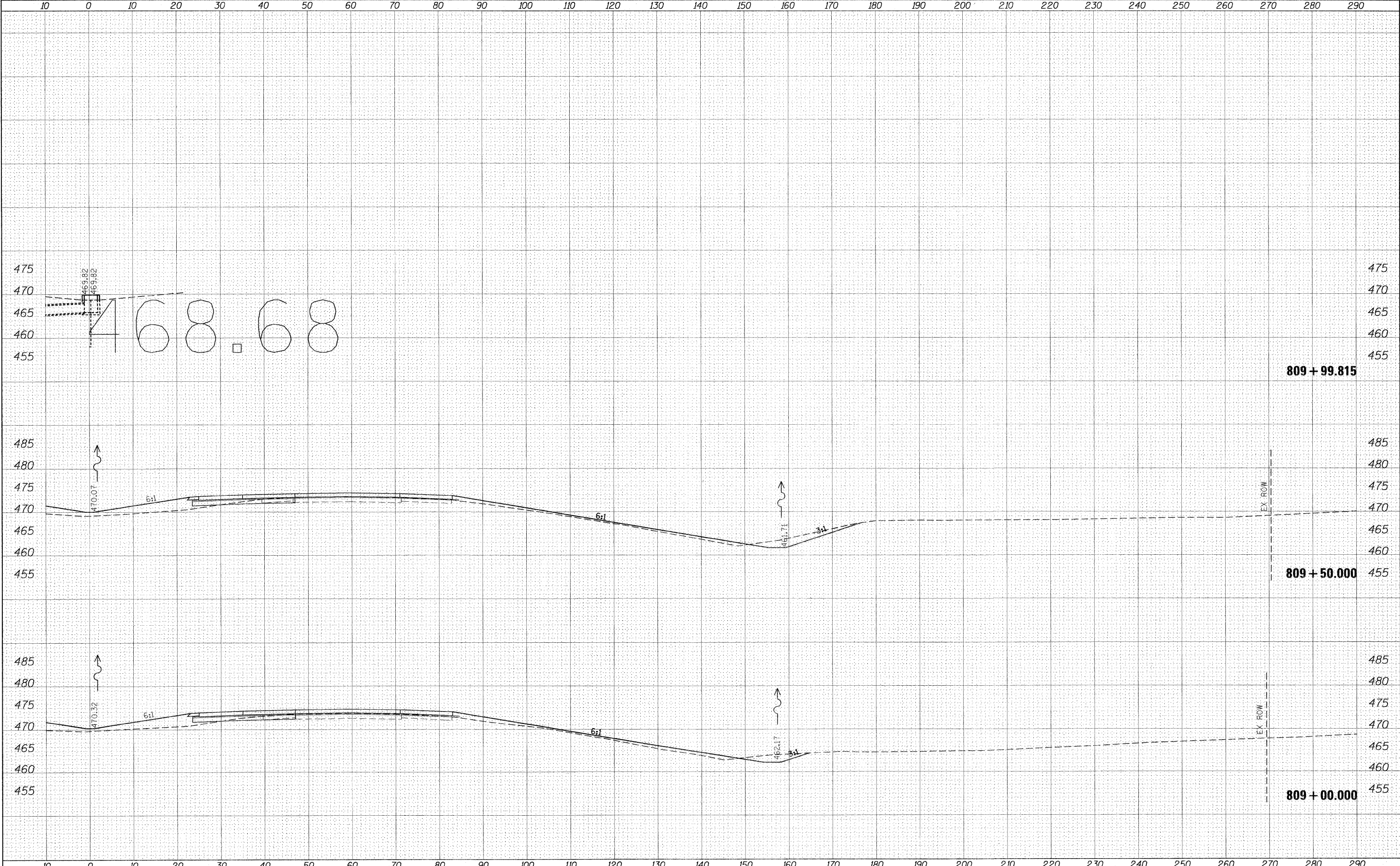
REVISIED - \_\_\_\_\_  
 REVISIED - \_\_\_\_\_  
 REVISIED - \_\_\_\_\_  
 REVISIED - \_\_\_\_\_

**STATE OF ILLINOIS  
 DEPARTMENT OF TRANSPORTATION**

**CROSS SECTION SHEETS  
 I-57/64 NB LANES**

SCALE: \_\_\_\_\_ SHEET NO. \_\_\_\_\_ OF \_\_\_\_\_ SHEETS \_\_\_\_\_ STA. 807+50.000 TO STA. 808+50.000

F.A.I. RTE. 57	SECTION •	COUNTY Jefferson	TOTAL SHEETS 422	SHEET NO. 385
CONTRACT NO. 78172			ILLINOIS FED. AID PROJECT	



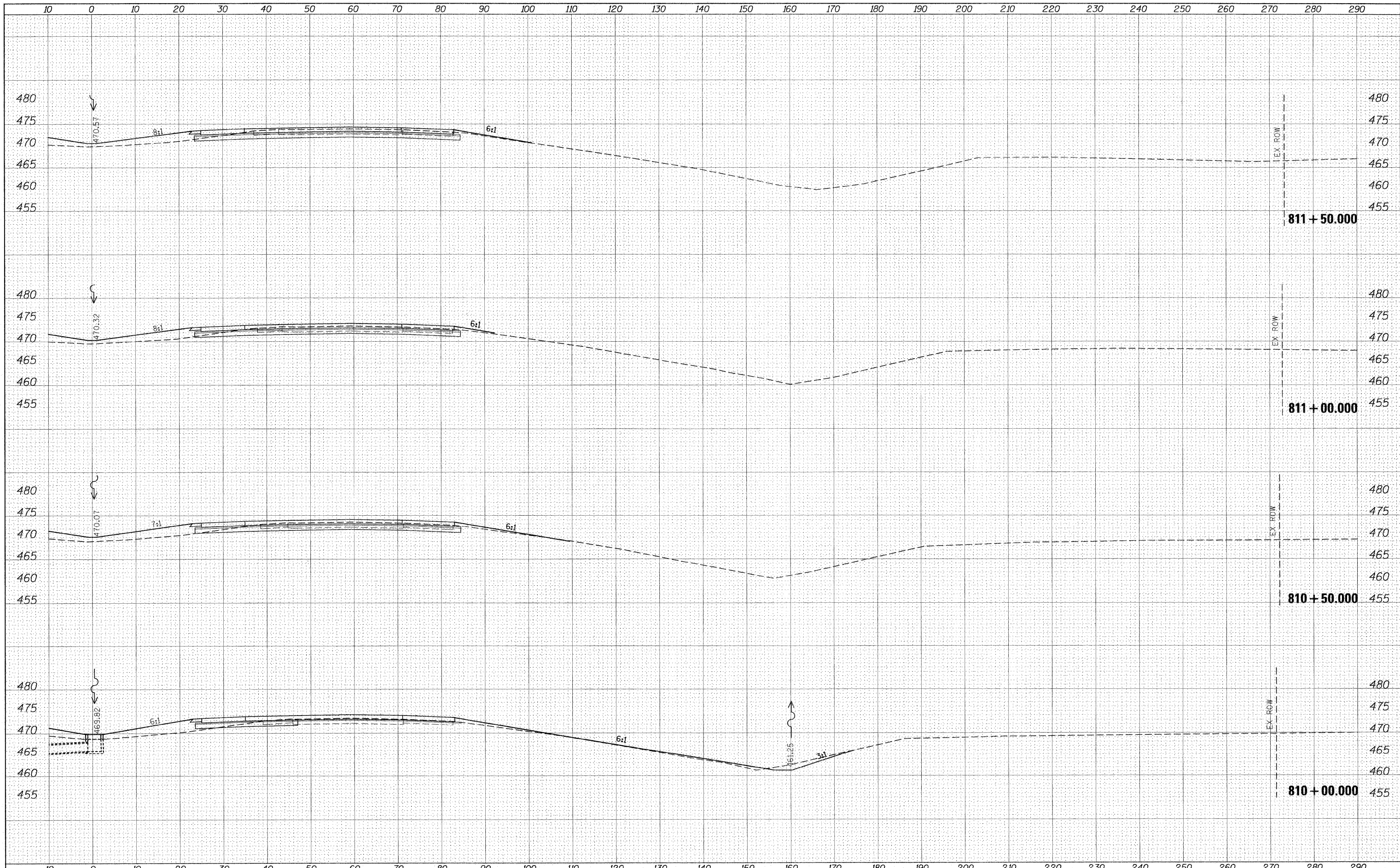
DATE	
BY	
SHARVED	
SURVEY	
NOTE BOOK	
TEMPLATE	
AREAS CHECKED	
NO.	

DATE	
BY	
SHARVED	
SURVEY	
NOTE BOOK	
TEMPLATE	
AREAS CHECKED	
NO.	

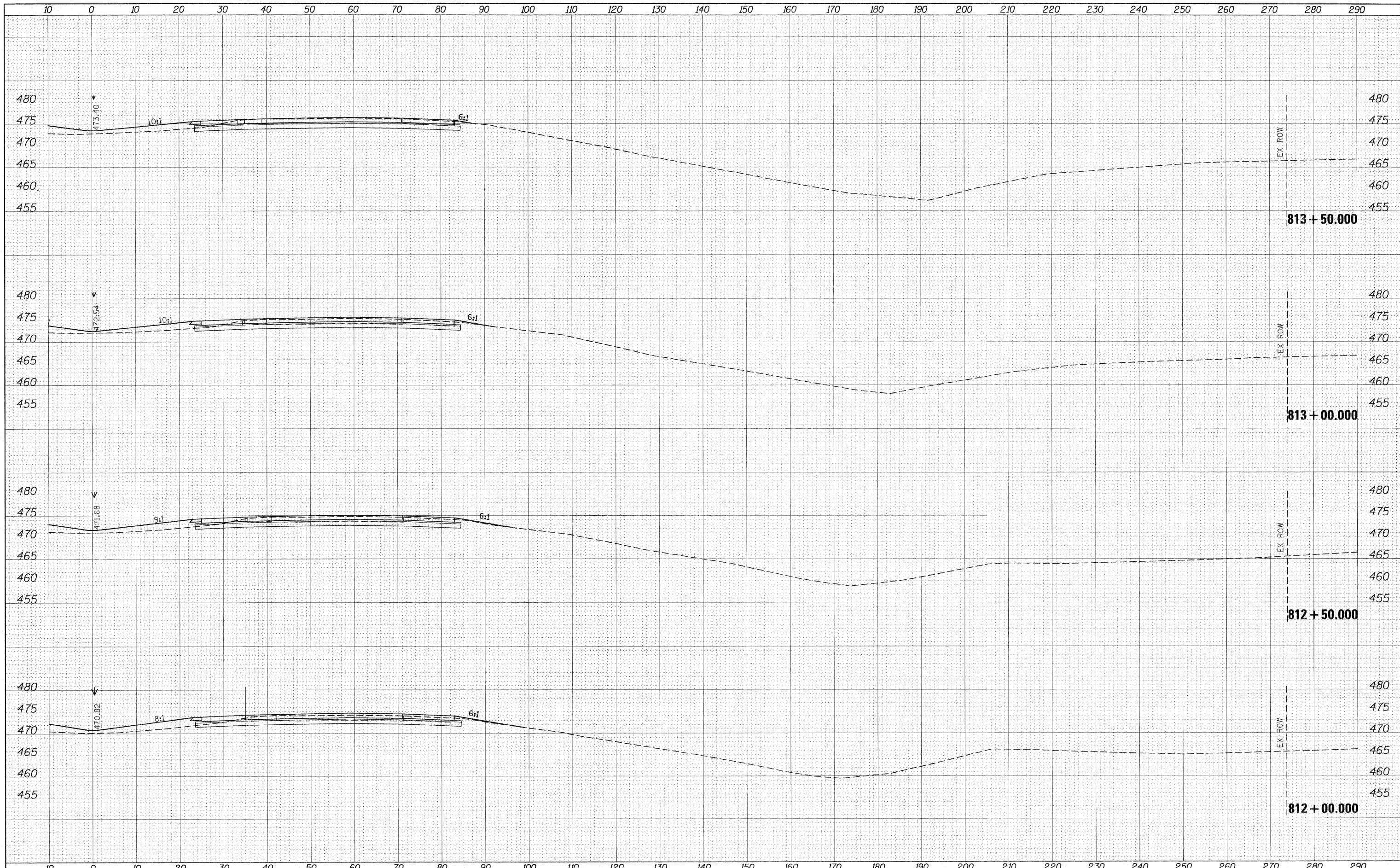
FILE NAME -	USER NAME - #USER#	DESIGNED -	REVISED -	<b>STATE OF ILLINOIS</b> <b>DEPARTMENT OF TRANSPORTATION</b>	<b>CROSS SECTION SHEETS</b> <b>I-57/64 NB LANES</b>			F.A.I. RTE.	SECTION	COUNTY	TOTAL SHEETS	SHEET NO.
#FILE#		DRAWN -	REVISED -					57	*	Jefferson	422	386
	PLOT SCALE - #SCALE#	CHECKED -	REVISED -		SCALE: SHEET NO. OF SHEETS STA. 809+00.000 TO STA. 809+99.815			CONTRACT NO. 78172				
	PLOT DATE - #DATE#	DATE -	REVISED -		ILLINOIS FED. AID PROJECT							

BY: \_\_\_\_\_ DATE: \_\_\_\_\_  
 SURVEYED: \_\_\_\_\_  
 PLOTTED: \_\_\_\_\_  
 NOTE BOOK: \_\_\_\_\_  
 AREAS CHECKED: \_\_\_\_\_

BY: \_\_\_\_\_ DATE: \_\_\_\_\_  
 SURVEYED: \_\_\_\_\_  
 PLOTTED: \_\_\_\_\_  
 NOTE BOOK: \_\_\_\_\_  
 AREAS CHECKED: \_\_\_\_\_



FILE NAME =	USER NAME = #USER#	DESIGNED -	REVISED -	<b>STATE OF ILLINOIS</b> <b>DEPARTMENT OF TRANSPORTATION</b>	<b>CROSS SECTION SHEETS</b> <b>I-57/64 NB LANES</b>				F.A.I. RTE.	SECTION	COUNTY	TOTAL SHEETS	SHEET NO.	
#FILE#		DRAWN -	REVISED -		SCALE:	SHEET NO.	OF	SHEETS	STA. 810+00.000 TO STA. 811+50.000	57	.	Jefferson	422	387
		CHECKED -	REVISED -											
		DATE -	REVISED -											



BY: \_\_\_\_\_ DATE: \_\_\_\_\_  
 SURVEYED: \_\_\_\_\_  
 PLOTTED: \_\_\_\_\_  
 NOTE BOOK: \_\_\_\_\_  
 NO. \_\_\_\_\_  
 AREAS CHECKED: \_\_\_\_\_

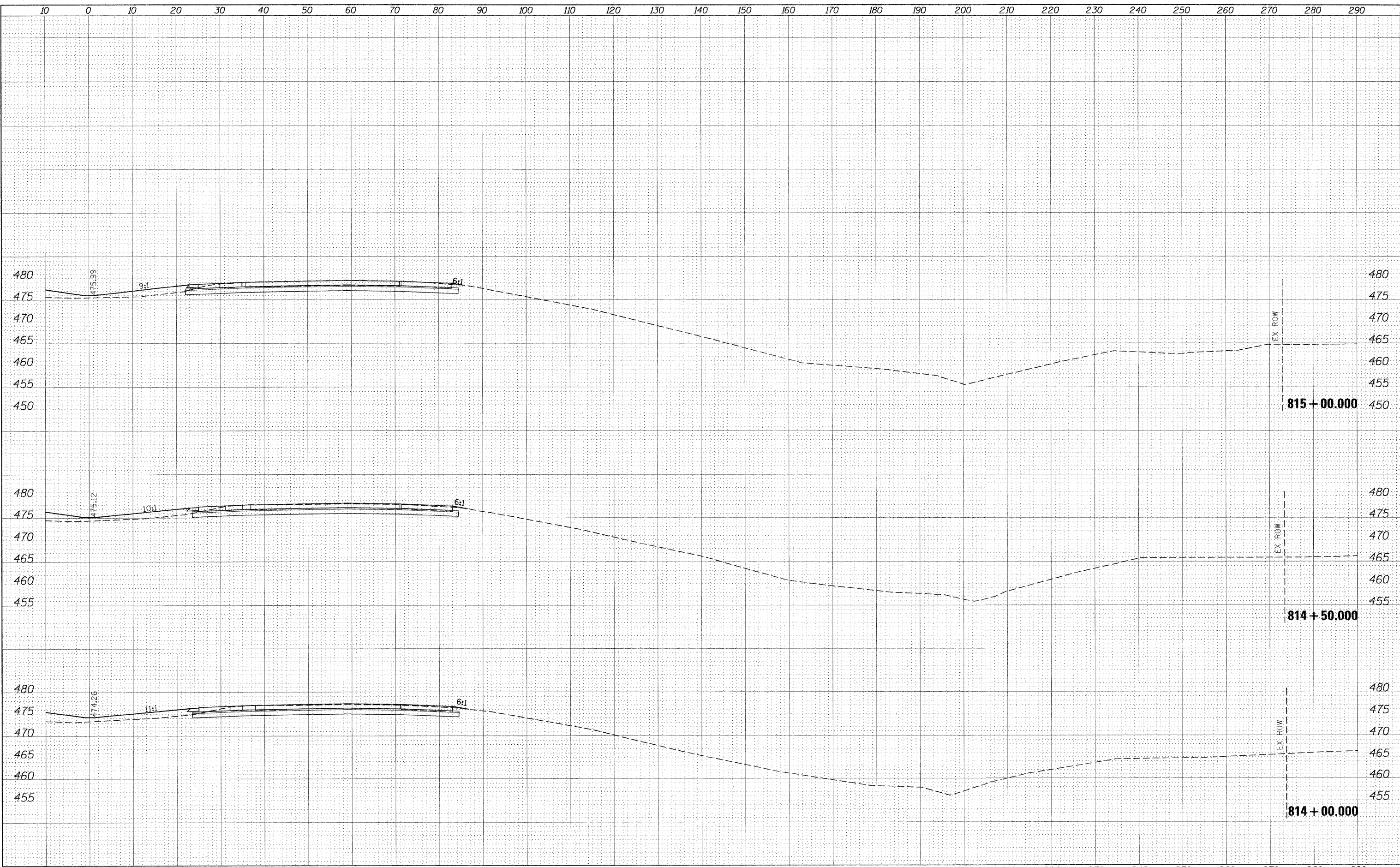
BY: \_\_\_\_\_ DATE: \_\_\_\_\_  
 SURVEYED: \_\_\_\_\_  
 PLOTTED: \_\_\_\_\_  
 NOTE BOOK: \_\_\_\_\_  
 NO. \_\_\_\_\_  
 AREAS CHECKED: \_\_\_\_\_

FILE NAME =	USER NAME = *USER*	DESIGNED -	REVISED -	<b>STATE OF ILLINOIS DEPARTMENT OF TRANSPORTATION</b>	<b>CROSS SECTION SHEETS I-57/64 NB LANES</b>			F.A.I. RTE. 57	SECTION •	COUNTY Jefferson	TOTAL SHEETS 422	SHEET NO. 388
*FILEL*		DRAWN -	REVISED -		SCALE:	SHEET NO.	OF	SHEETS	STA. 812+00.000 TO STA. 813+50.000	CONTRACT NO. 78172	ILLINOIS FED. AID PROJECT	
		CHECKED -	REVISED -									
		DATE - *DATE*	REVISED -									



BY: \_\_\_\_\_ DATE: \_\_\_\_\_  
 SURVEYED: \_\_\_\_\_  
 CHECKED: \_\_\_\_\_  
 FINAL SURVEY NOTE BOOK NO. \_\_\_\_\_  
 TEMPLATE AREAS CHECKED

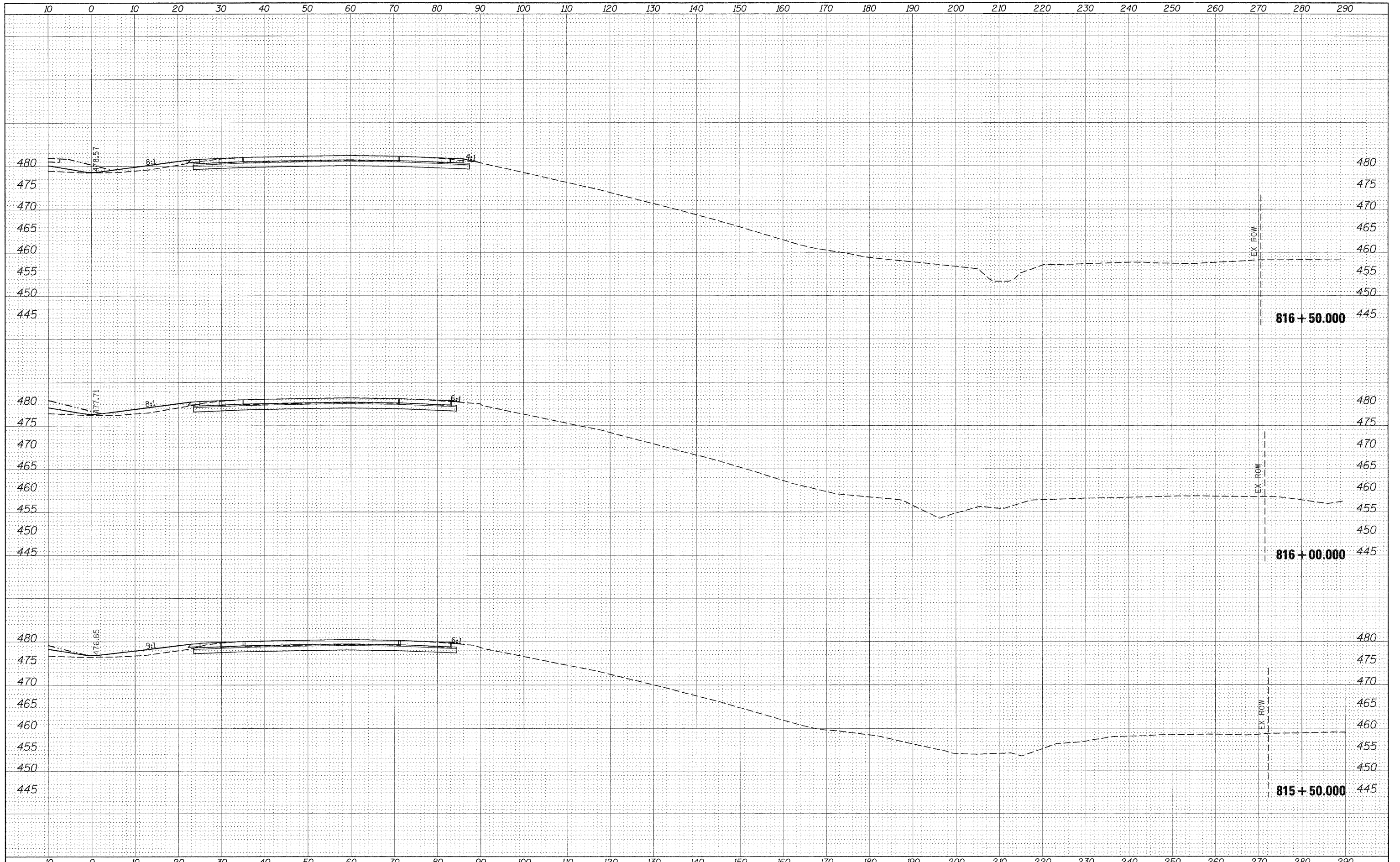
BY: \_\_\_\_\_ DATE: \_\_\_\_\_  
 SURVEYED: \_\_\_\_\_  
 CHECKED: \_\_\_\_\_  
 ORIGINAL SURVEY NOTE BOOK NO. \_\_\_\_\_  
 TEMPLATE AREAS CHECKED



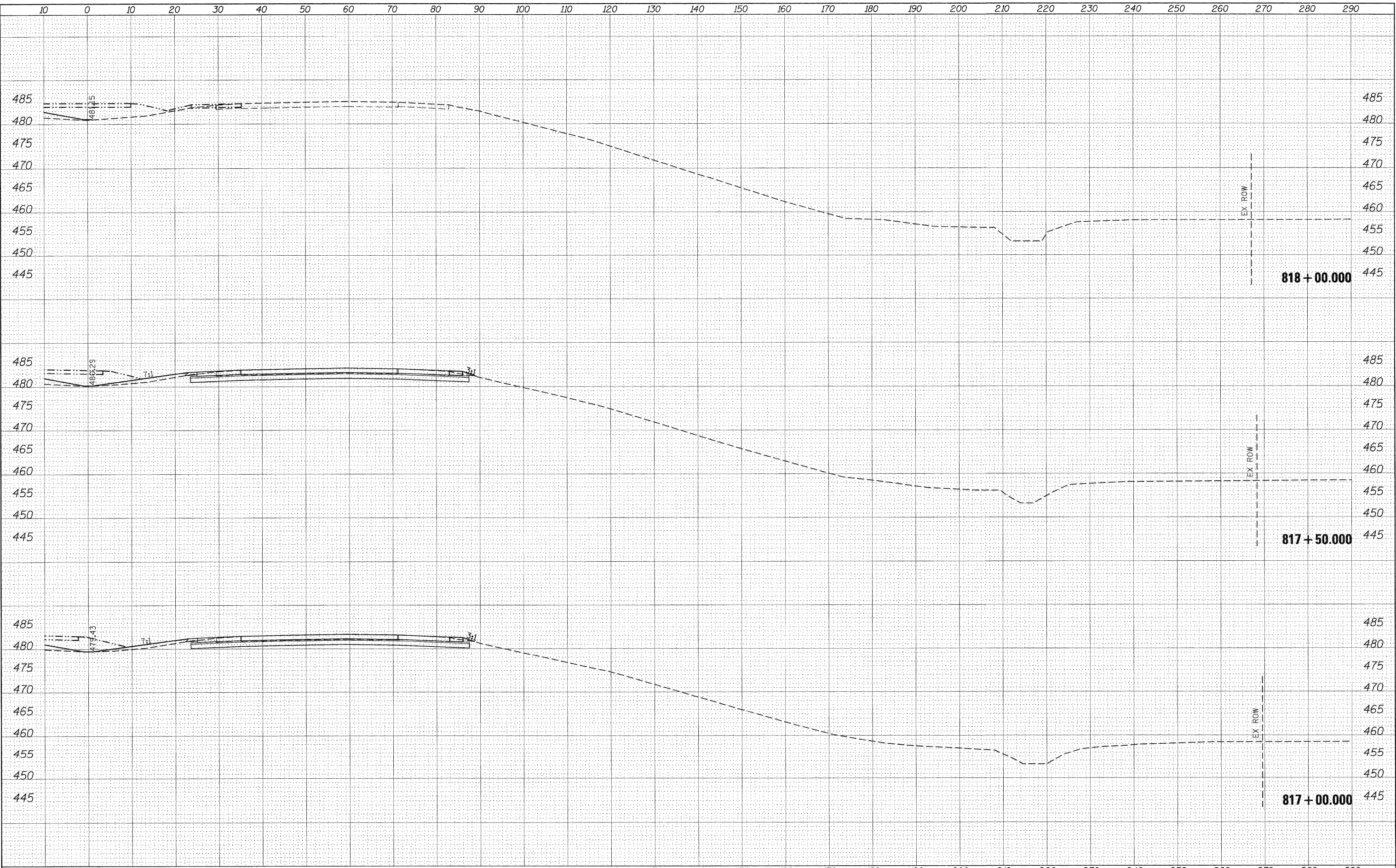
FILE NAME =	USER NAME = *USER*	DESIGNED -	REVISED -	<b>STATE OF ILLINOIS DEPARTMENT OF TRANSPORTATION</b>	<b>CROSS SECTION SHEETS I-57/64 NB LANES</b>				F.A.I. RTE. 57	SECTION *	COUNTY Jefferson	TOTAL SHEETS 422	SHEET NO. 389
*FILEL*		DRAWN -	REVISED -		SCALE:	SHEET NO.	OF	SHEETS	STA. 814+00.000 TO STA. 815+00.000	CONTRACT NO. 78172			
		CHECKED -	REVISED -		ILLINOIS FED. AID PROJECT								
		DATE -	REVISED -		[41-2-1,41-3,41-3-1]R-1								

BY	DATE
FINAL SURVEY	SURVEYED
NOTE BOOK	PLOTTED
NO.	TEMPLATE
	AREAS CHECKED

BY	DATE
ORIGINAL SURVEY	SURVEYED
NOTE BOOK	PLOTTED
NO.	TEMPLATE
	AREAS CHECKED



FILE NAME =	USER NAME = colemm	DESIGNED -	REVISED -	<b>STATE OF ILLINOIS</b> <b>DEPARTMENT OF TRANSPORTATION</b>	<b>CROSS SECTION SHEETS</b> <b>I-57/64 NB LANES</b>			F.A.I. RTE.	SECTION	COUNTY	TOTAL SHEETS	SHEET NO.
c:\pwork\p1dot\colemm\8169788\78172-sht-x5	157.dgn	DRAWN -	REVISED -		SCALE:	SHEET NO. OF SHEETS	STA. 815+50.000 TO STA. 816+50.000	57		Jefferson	422	390
	PLOT SCALE = 10,0000' / IN.	CHECKED -	REVISED -						CONTRACT NO. 78172			
	PLOT DATE = 2/23/2011	DATE -	REVISED -						ILLINOIS FED. AID PROJECT			



DATE	BY	FINAL SURVEY	SURVEYED	PLOTTED	TEMPLATE	AREAS CHECKED

DATE	BY	ORIGINAL SURVEY	SURVEYED	PLOTTED	TEMPLATE	AREAS CHECKED

FILE NAME = c:\pwork\pwork\colemm\d8169788\78172-sht-x-57.dgn  
 USER NAME = colemm

DESIGNED -  
 DRAWN -  
 CHECKED -  
 DATE -

REVISED -  
 REVISED -  
 REVISED -  
 REVISED -

PLOT SCALE = 10.0000' / IN.  
 PLOT DATE = 2/23/2011

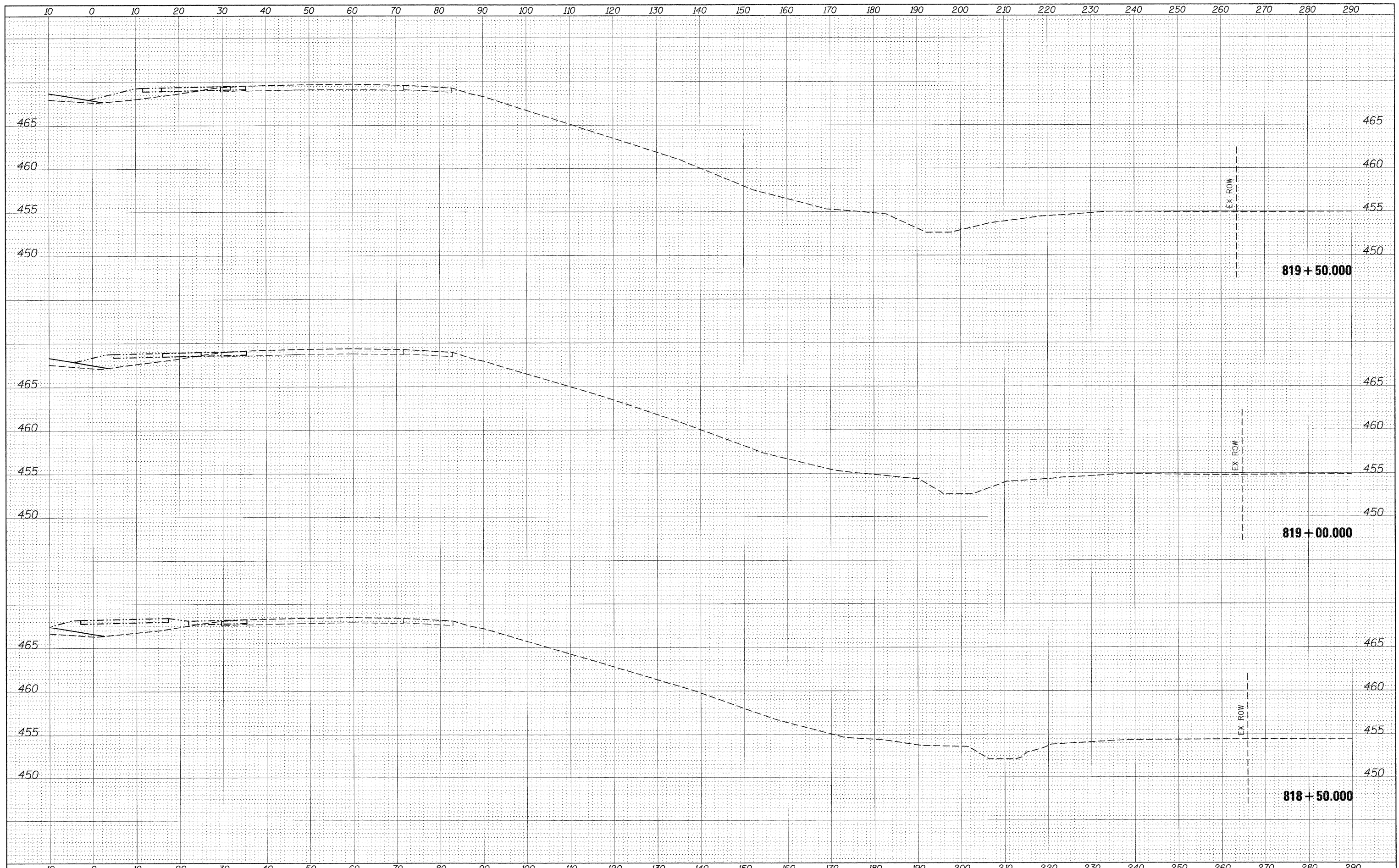
**STATE OF ILLINOIS  
 DEPARTMENT OF TRANSPORTATION**

**CROSS SECTION SHEETS  
 I-57/64 NB LANES**

SCALE: SHEET NO. OF SHEETS STA. 817+00.000 TO STA. 818+00.000

F.A.I. RTE.	SECTION	COUNTY	TOTAL SHEETS	SHEET NO.
57	*	Jefferson	422	391
			CONTRACT NO. 78172	
ILLINOIS FED. AID PROJECT				

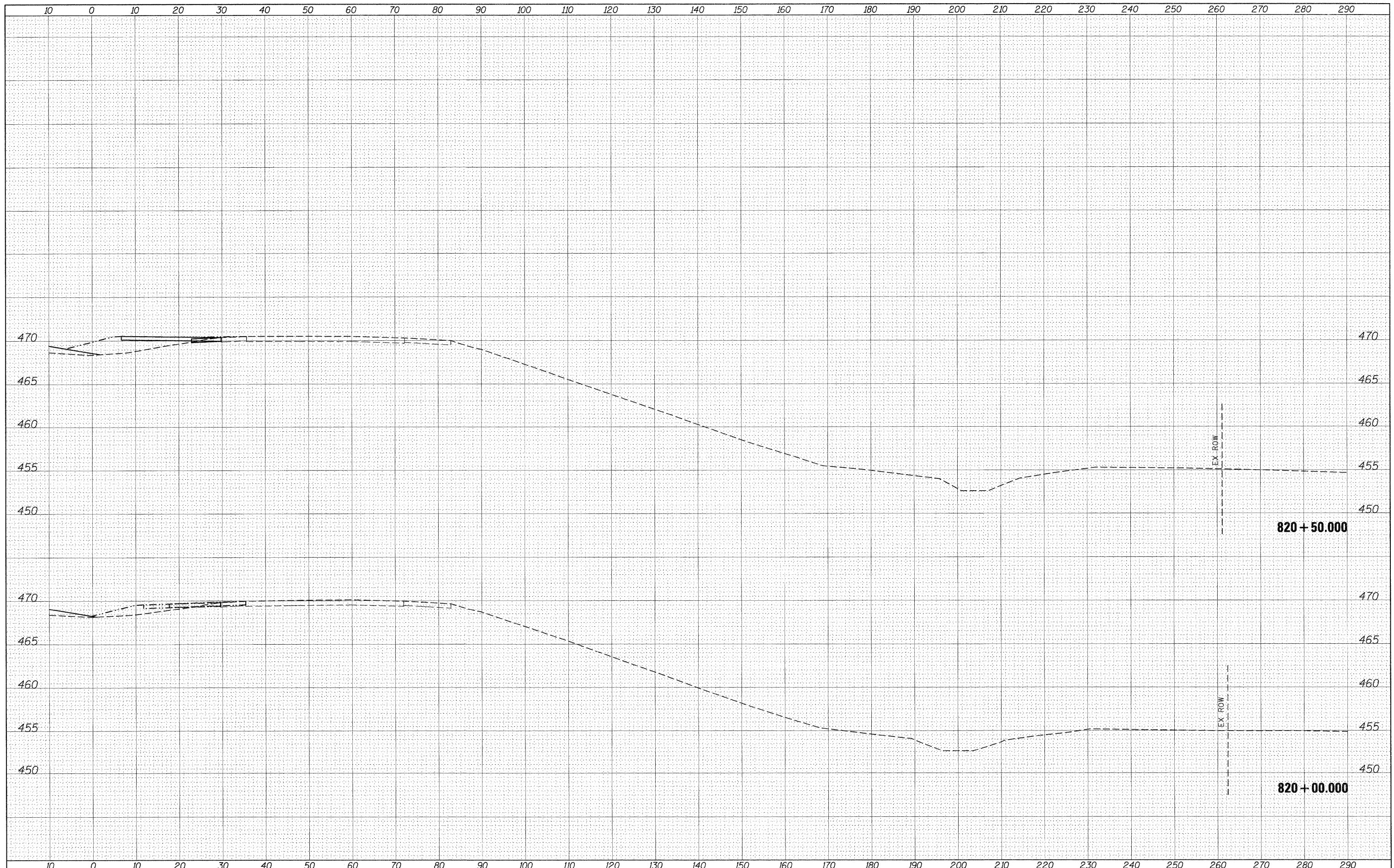
(41-2-1,41-3,41-3-1)R-1



FINAL SURVEY	SURVEYED	DATE
NOTE BOOK	PLOTTED	
NO.	TEMPLATE	
	AREAS CHECKED	

ORIGINAL SURVEY	SURVEYED	DATE
NOTE BOOK	PLOTTED	
NO.	TEMPLATE	
	AREAS CHECKED	

FILE NAME = c:\pwork\pwork\colemm\d0169788\78172-sht-ks	USER NAME = colemm	DESIGNED -	REVISED -	<b>STATE OF ILLINOIS DEPARTMENT OF TRANSPORTATION</b>	<b>CROSS SECTION SHEETS</b> <b>I-57/64 NB LANES</b>			F.A.I. RTE. 57	SECTION •	COUNTY Jefferson	TOTAL SHEETS 422	SHEET NO. 391a
	157.dgn	DRAWN -	REVISED -		SCALE:	SHEET NO.	OF	SHEETS	STA. 818+50.000	TO STA. 819+50.000	ILLINOIS FED. AID PROJECT	
	PLOT SCALE = 10.0000' / IN.	CHECKED -	REVISED -									
	PLOT DATE = 2/23/2011	DATE -	REVISED -									

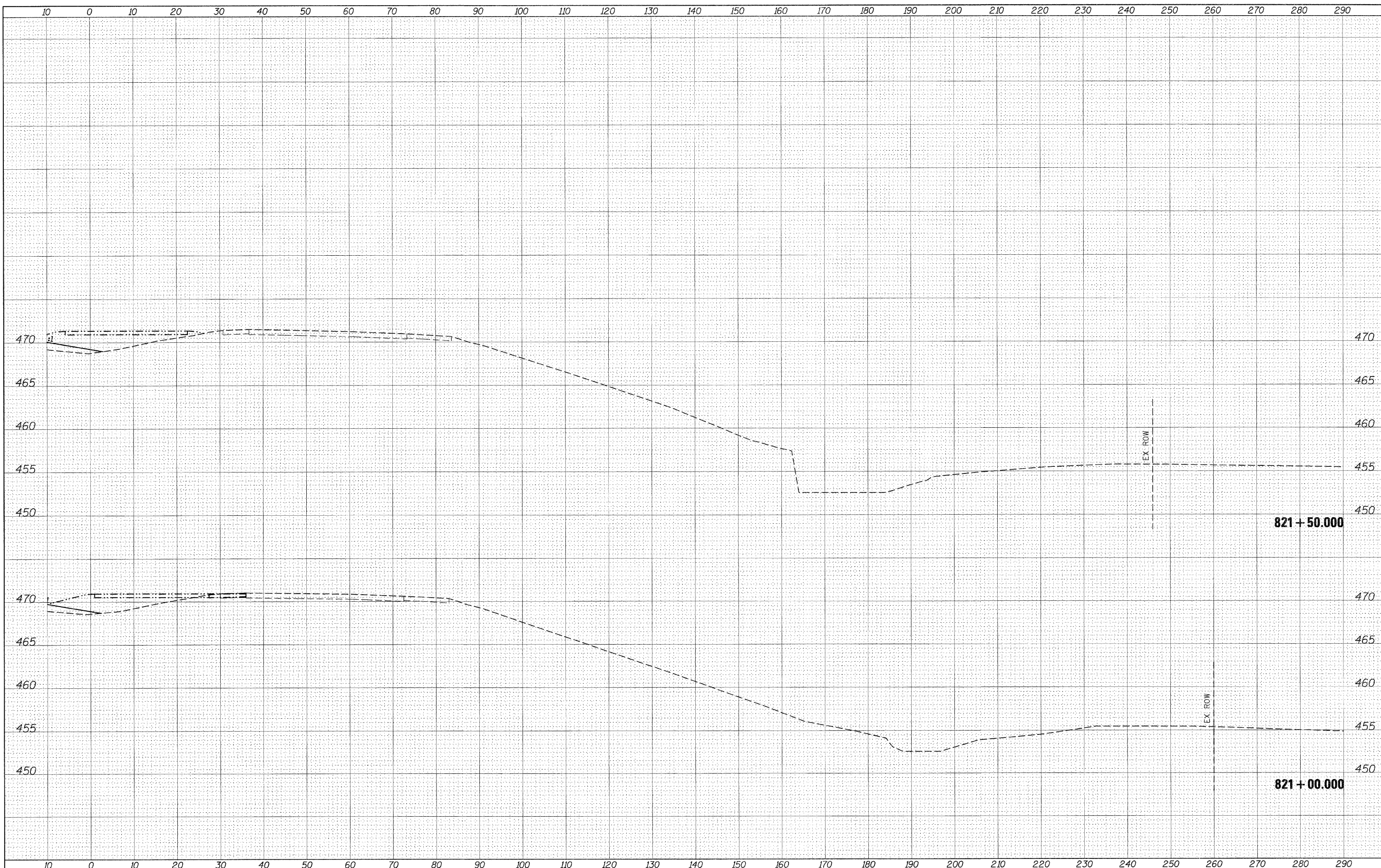


BY	DATE
FINAL SURVEY	SURVEYED
NOTE BOOK	PLOTTED
NO.	TEMPLATE
	AREAS
	CHECKED

BY	DATE
ORIGINAL SURVEY	SURVEYED
NOTE BOOK	PLOTTED
NO.	TEMPLATE
	AREAS
	CHECKED

FILE NAME =	USER NAME = colemm	DESIGNED -	REVISED -	<b>STATE OF ILLINOIS</b> <b>DEPARTMENT OF TRANSPORTATION</b>	<b>CROSS SECTION SHEETS</b>			F.A.I. RTE.	SECTION	COUNTY	TOTAL SHEETS	SHEET NO.		
c:\pwwork\pwwork\colemm\d0169788\78172-sht-xst157.dgn	PLOT SCALE = 10.0000' / IN.	DRAWN -	REVISED -		SCALE:	SHEET NO.	OF	SHEETS	STA. 820+00.000 TO STA. 820+50.000	57	.	Jefferson	422	391b
	PLOT DATE = 2/23/2011	CHECKED -	REVISED -									CONTRACT NO.	78172	
		DATE -	REVISED -									ILLINOIS FED. AID PROJECT		

(41-2-1,41-3,41-3)IR-1



DATE	
BY	
FINAL SURVEY	SURVEYED
NOTE BOOK	PLOTTED
NO.	TEMP. PLATE
	AREAS CHECKED

DATE	
BY	
ORIGINAL SURVEY	SURVEYED
NOTE BOOK	PLOTTED
NO.	TEMP. PLATE
	AREAS CHECKED

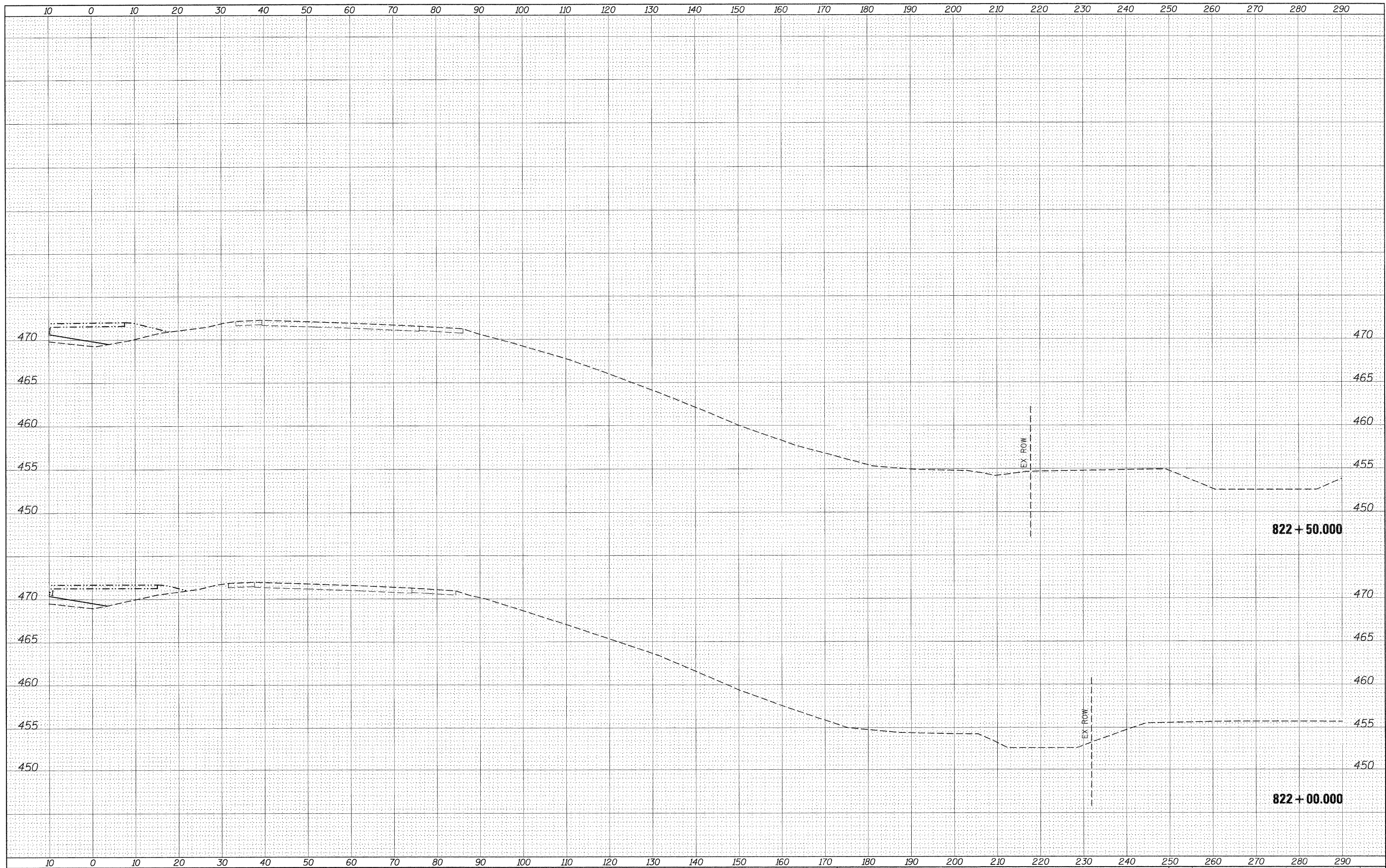
FILE NAME =	USER NAME = colemm	DESIGNED -	REVISED -
c:\pwork\pwork\dot\colemm\8169786\78172-sht-57.dgn		DRAWN -	REVISED -
	PLOT SCALE = 10.0000' / IN.	CHECKED -	REVISED -
	PLOT DATE = 2/23/2011	DATE -	REVISED -

**STATE OF ILLINOIS  
DEPARTMENT OF TRANSPORTATION**

**CROSS SECTION SHEETS  
I-57/64 NB LANES**

SCALE: SHEET NO. OF SHEETS STA. 821+00.000 TO STA. 821+50.000

F.A.I. RTE.	SECTION	COUNTY	TOTAL SHEETS	SHEET NO.
57	*	Jefferson	422	391c
ILLINOIS FED. AID PROJECT			CONTRACT NO. 78172	



BY	DATE
SURVEYED	
PLOTTED	
TEMPLATE	
AREAS	
CHECKED	
NO.	

BY	DATE
SURVEYED	
PLOTTED	
TEMPLATE	
AREAS	
CHECKED	
NO.	

FILE NAME = c:\pwork\pwork\colemm\d0169788\78172-sht-x57.dgn

USER NAME = colemm  
 PLOT SCALE = 10.0000' / IN.  
 PLOT DATE = 2/23/2011

DESIGNED -  
 DRAWN -  
 CHECKED -  
 DATE -

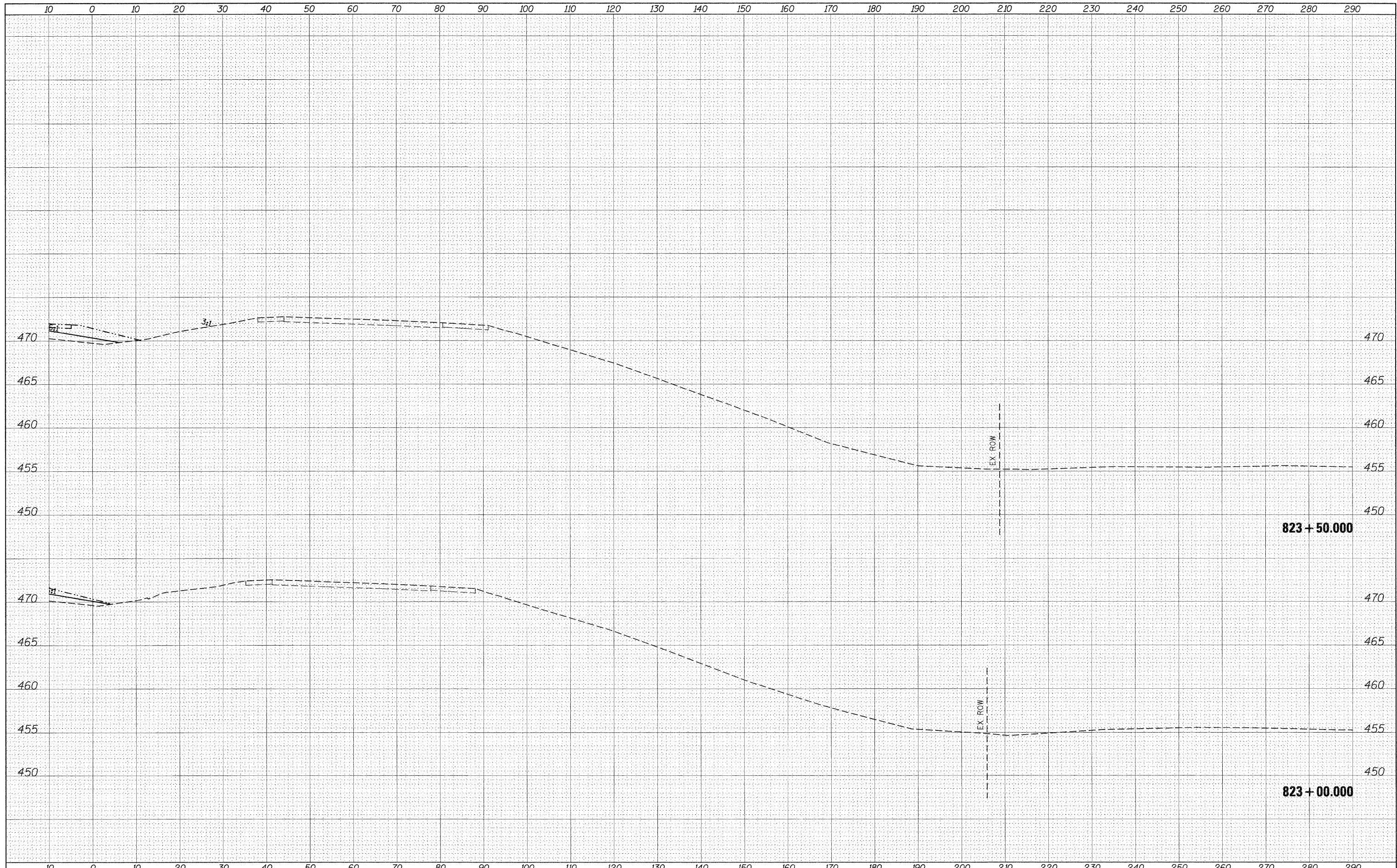
REVISED -  
 REVISED -  
 REVISED -  
 REVISED -

**STATE OF ILLINOIS  
 DEPARTMENT OF TRANSPORTATION**

**CROSS SECTION SHEETS  
 I-57/64 NB LANES**

SCALE: SHEET NO. OF SHEETS STA. 822+00.000 TO STA. 822+50.000

F.A.I. RTE.	SECTION	COUNTY	TOTAL SHEETS	SHEET NO.
57	*	Jefferson	422	391d
CONTRACT NO. 78172			ILLINOIS FED. AID PROJECT	



FINAL	SURVEYED	BY	DATE
SURVEY	PLOTTED		
NOTE BOOK	TEMPLATE		
NO.	AREAS CHECKED		

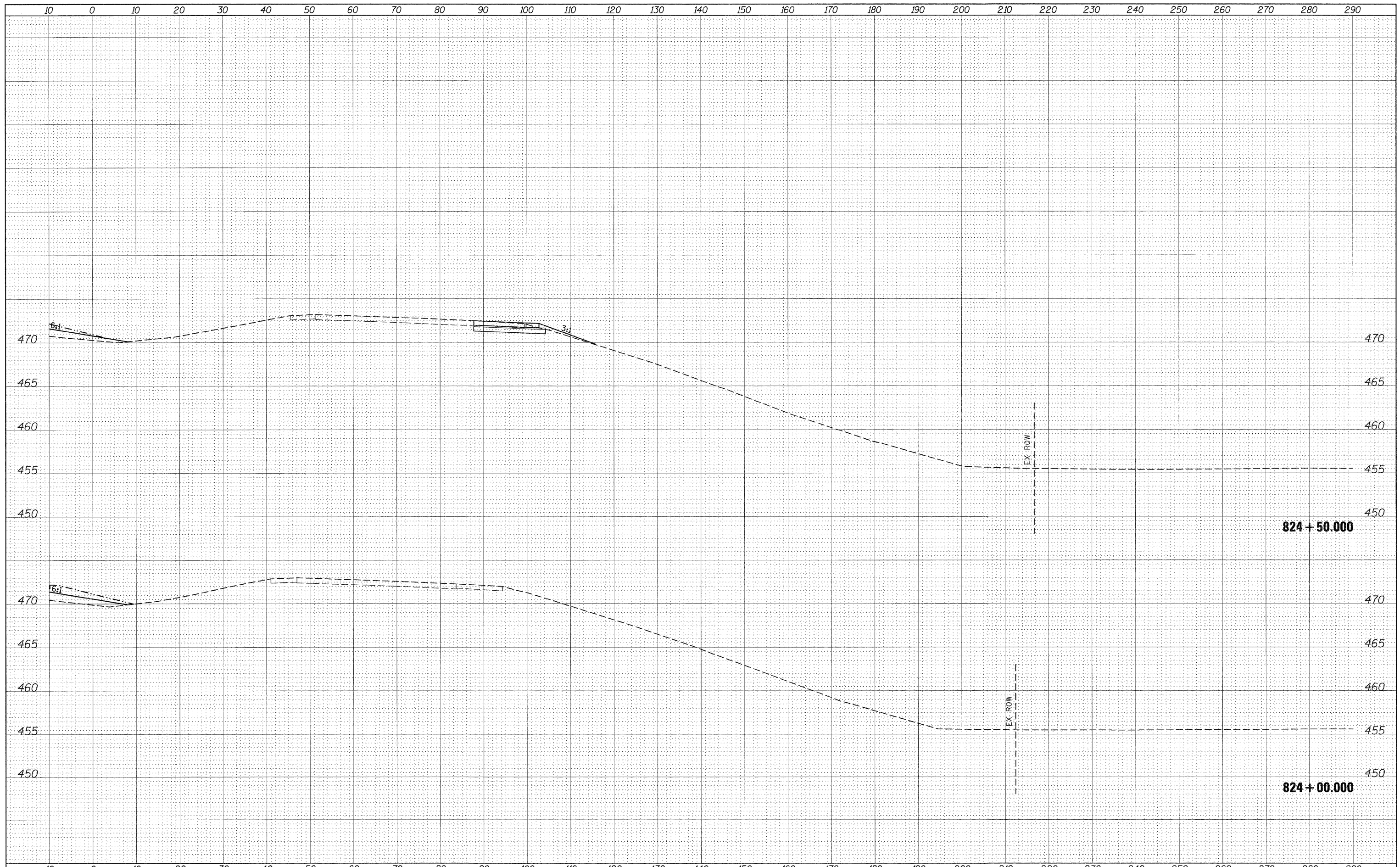
ORIGINAL	SURVEYED	BY	DATE
SURVEY	PLOTTED		
NOTE BOOK	TEMPLATE		
NO.	AREAS CHECKED		

FILE NAME =	USER NAME = colemm	DESIGNED -	REVISED -	<b>STATE OF ILLINOIS DEPARTMENT OF TRANSPORTATION</b>	<b>CROSS SECTION SHEETS I-5764 NB LANES</b>		F.A.I. RTE.	SECTION	COUNTY	TOTAL SHEETS	SHEET NO.		
c:\pwwork\pwwork\colemm\0169788\78172-sht-ss	57.dgn	DRAWN -	REVISED -		SCALE:	SHEET NO.	OF	SHEETS	STA. 823+00.000 TO STA. 823+50.000	57	Jefferson	422	391e
	PLOT SCALE = 10.0000' / IN.	CHECKED -	REVISED -								CONTRACT NO.	78172	
	PLOT DATE = 2/23/2011	DATE -	REVISED -								ILLINOIS FED. AID PROJECT		

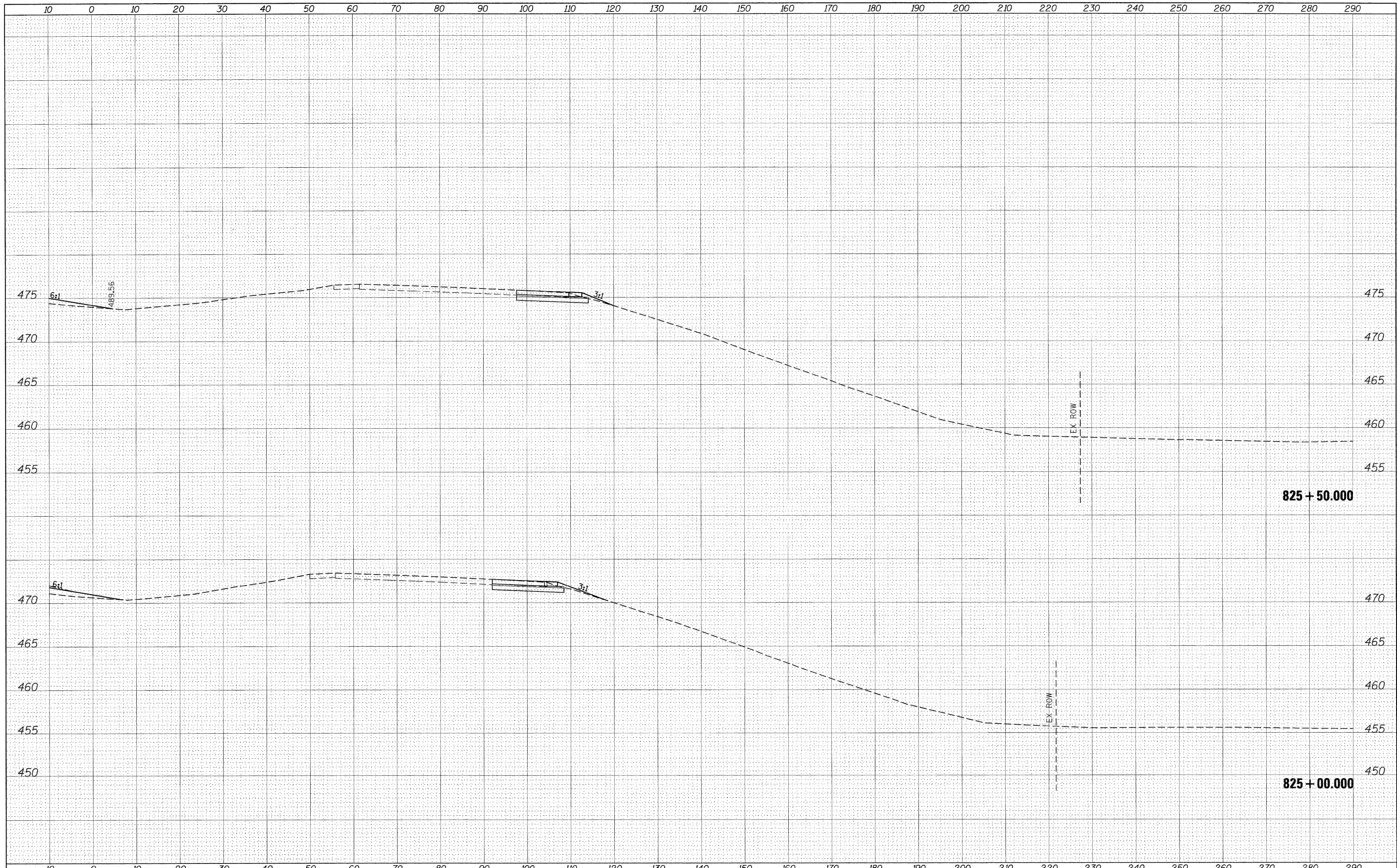


FINAL SURVEY	SURVEYED	DATE
NOTE BOOK	PLOTTED	
NO.	TEMPLATE	
	AREAS	
	CHECKED	

ORIGINAL SURVEY	SURVEYED	DATE
NOTE BOOK	PLOTTED	
NO.	TEMPLATE	
	AREAS	
	CHECKED	



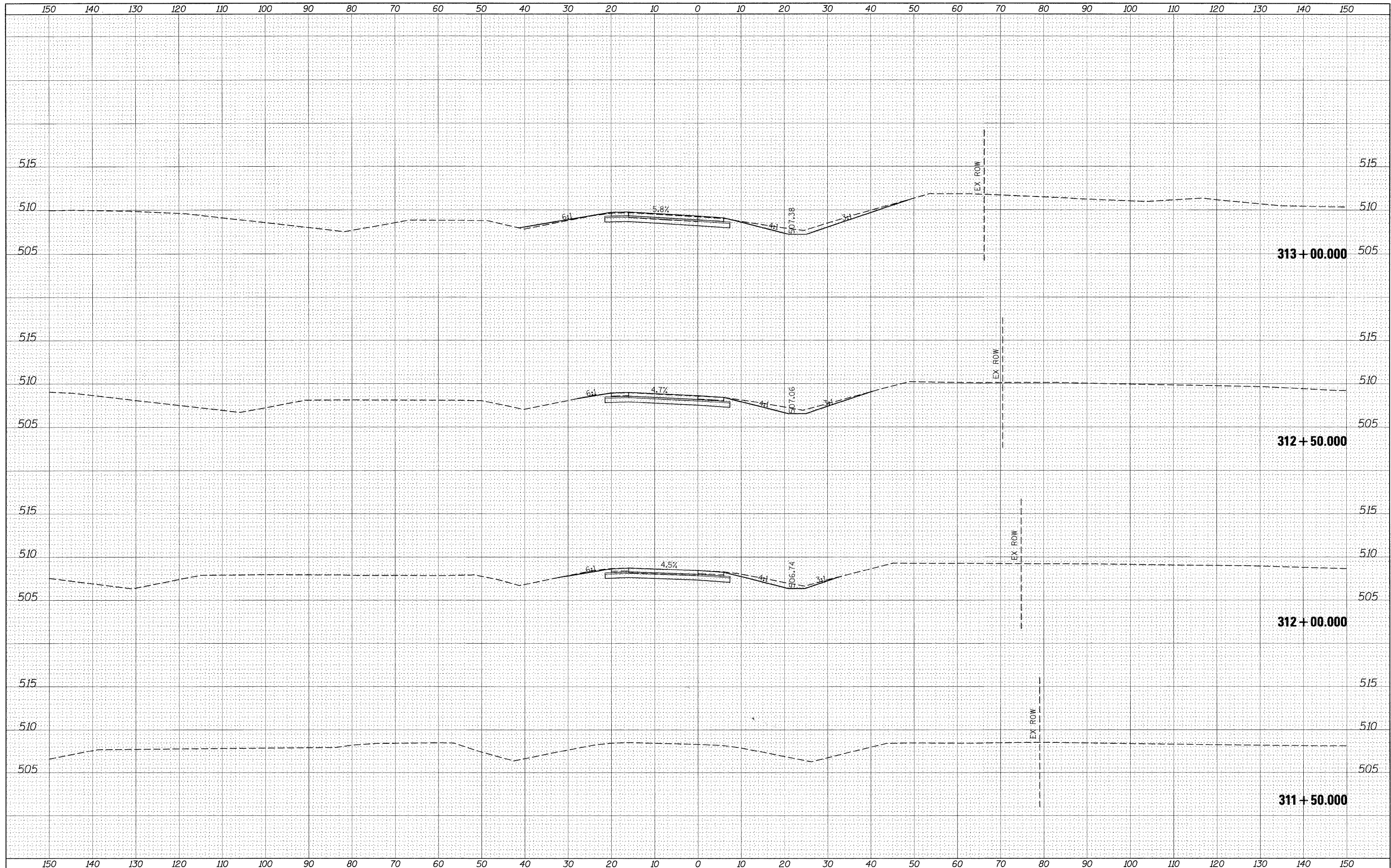
FILE NAME =	USER NAME = colemm	DESIGNED -	REVISED -	<b>STATE OF ILLINOIS</b> <b>DEPARTMENT OF TRANSPORTATION</b>		<b>CROSS SECTION SHEETS</b> <b>I-57/64 NB LANES</b>		F.A.I. RTE.	SECTION	COUNTY	TOTAL SHEETS	SHEET NO.
ca:\pwork\puidot\colemm\d0169788\78172-sht-x-57.dgn	157.dgn	DRAWN -	REVISED -					57	*	Jefferson	422	391f
PLOT SCALE = 10.0000' / IN.		CHECKED -	REVISED -					CONTRACT NO. 78172		ILLINOIS FED. AID PROJECT		
PLOT DATE = 2/23/2011		DATE -	REVISED -					SCALE: SHEET NO. OF SHEETS STA. 824+00.000 TO STA. 824+50.000				



DATE	BY
SURVEYED	
PLOTTED	
TEMPLATE	
AREAS CHECKED	
NO.	

DATE	BY
ORIGINAL SURVEY	
NOTE BOOK	
AREAS CHECKED	
NO.	

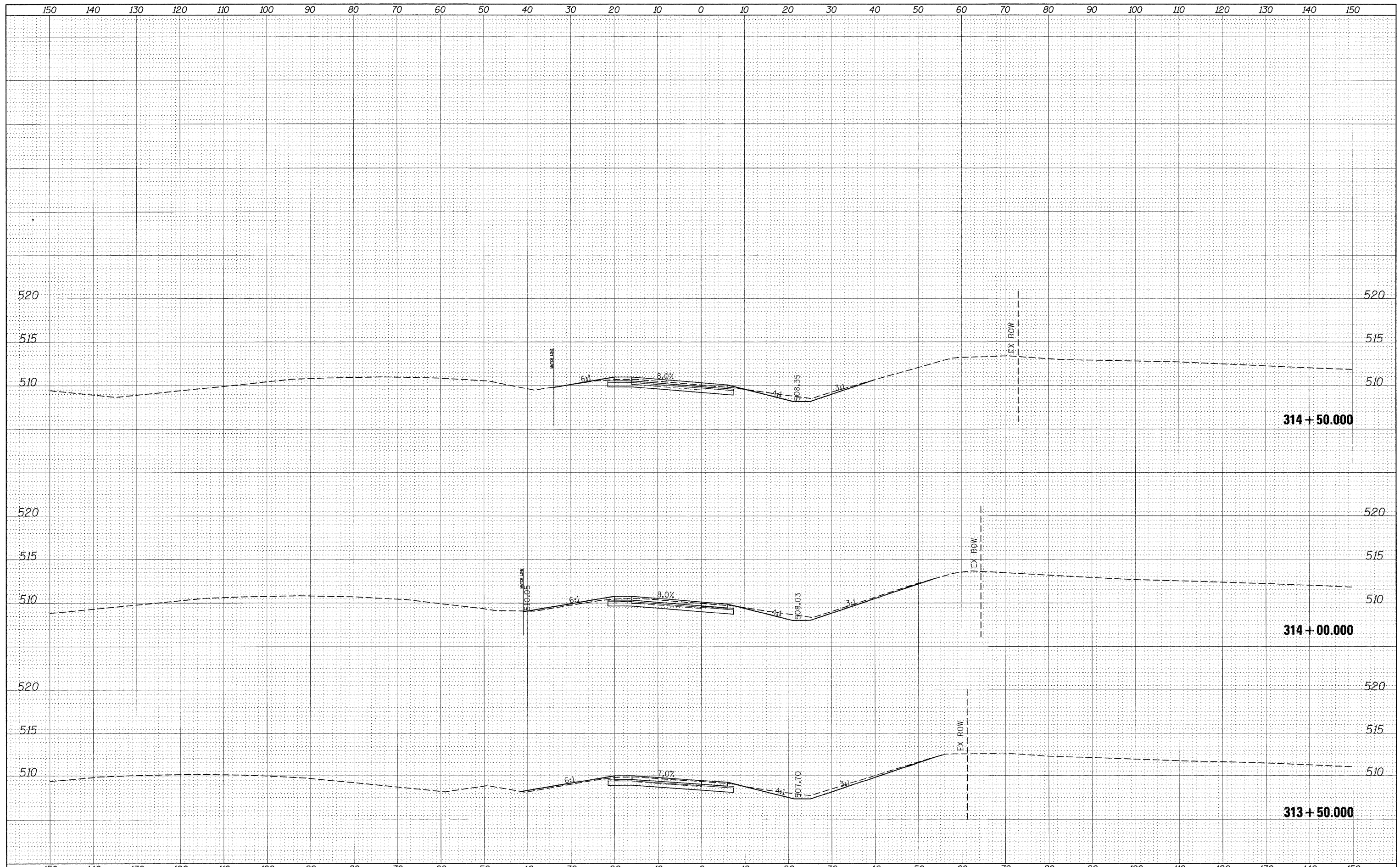
FILE NAME =	USER NAME = colemm	DESIGNED -	REVISED -	<b>STATE OF ILLINOIS DEPARTMENT OF TRANSPORTATION</b>	<b>CROSS SECTION SHEETS I-57/64 NB LANES</b>			F.A.I. RTE.	SECTION	COUNTY	TOTAL SHEETS	SHEET NO.
ca:\pw_work\puidot\colemm\d0169788\78172-sht-xst-157.dgn		DRAWN -	REVISED -		57	.	Jefferson	422	391g			
PLOT SCALE = 10.0000' / IN.		CHECKED -	REVISED -		CONTRACT NO. 78172							
PLOT DATE = 2/23/2011		DATE -	REVISED -		ILLINOIS FED. AID PROJECT							
					SCALE:	SHEET NO.	OF	SHEETS	STA. 825+00.000 TO STA. 825+50.000			



DATE	
FINAL SURVEY	SURVEYED
NOTE BOOK	PLOTTED
NO.	TEMPLATE
	AREAS CHECKED
	AREAS CHECKED

DATE	
BY	
DESIGNED	
DRAWN	
CHECKED	
DATE	

FILE NAME =	USER NAME = *USER*	DESIGNED -	REVISED -	<b>STATE OF ILLINOIS</b> <b>DEPARTMENT OF TRANSPORTATION</b>	<b>CROSS SECTION SHEETS - VETERAN'S DR</b> <b>RAMP A - NB ENTRANCE</b>			F.A.I. RTE.	SECTION	COUNTY	TOTAL SHEETS	SHEET NO.
*FILEL#		DRAWN -	REVISED -		57	*	Jefferson	422	392			
		CHECKED -	REVISED -		CONTRACT NO. 78172							
		DATE -	REVISED -	SCALE:      SHEET NO. OF SHEETS      STA. 311+50.000 TO STA. 313+00.000			ILLINOIS FED. AID PROJECT					



BY	DATE
SUBMITTED	
PLOTTED	
TEMPLATE	
AREAS	
CHECKED	

ORIGINAL	DATE
SURVEY	
NOTE BOOK	
AREAS	
CHECKED	

FILE NAME =  
#FILE#

USER NAME = #USER#  
DESIGNED -  
DRAWN -  
PLOT SCALE = #SCALE#  
PLOT DATE = #DATE#

DESIGNED -  
DRAWN -  
CHECKED -  
DATE -

REVISED -  
REVISED -  
REVISED -  
REVISED -

**STATE OF ILLINOIS  
DEPARTMENT OF TRANSPORTATION**

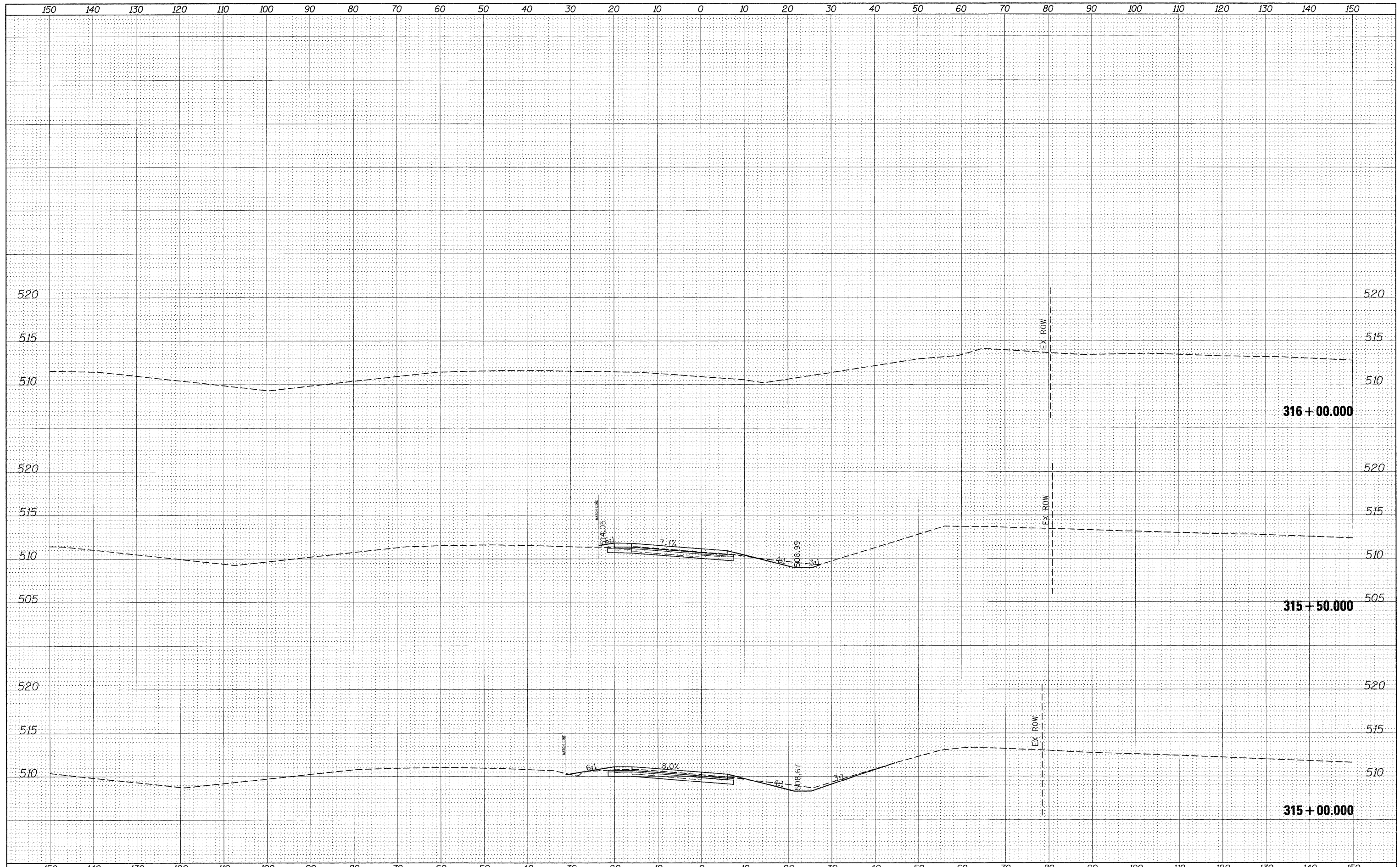
**CROSS SECTION SHEETS VETERAN'S DR  
RAMP A - NB ENTRANCE**

SCALE: SHEET NO. OF SHEETS STA. 313+50.000 TO STA. 314+50.000

F.A.I. RTE.	SECTION	COUNTY	TOTAL SHEETS	SHEET NO.
57	*	Jefferson	422	393
CONTRACT NO. 78172			ILLINOIS FED. AID PROJECT	

FINAL SURVEY	SURVEYED	DATE
NOTE BOOK	PLOTTED	
NO.	TEMPLATE	
	AREAS CHECKED	

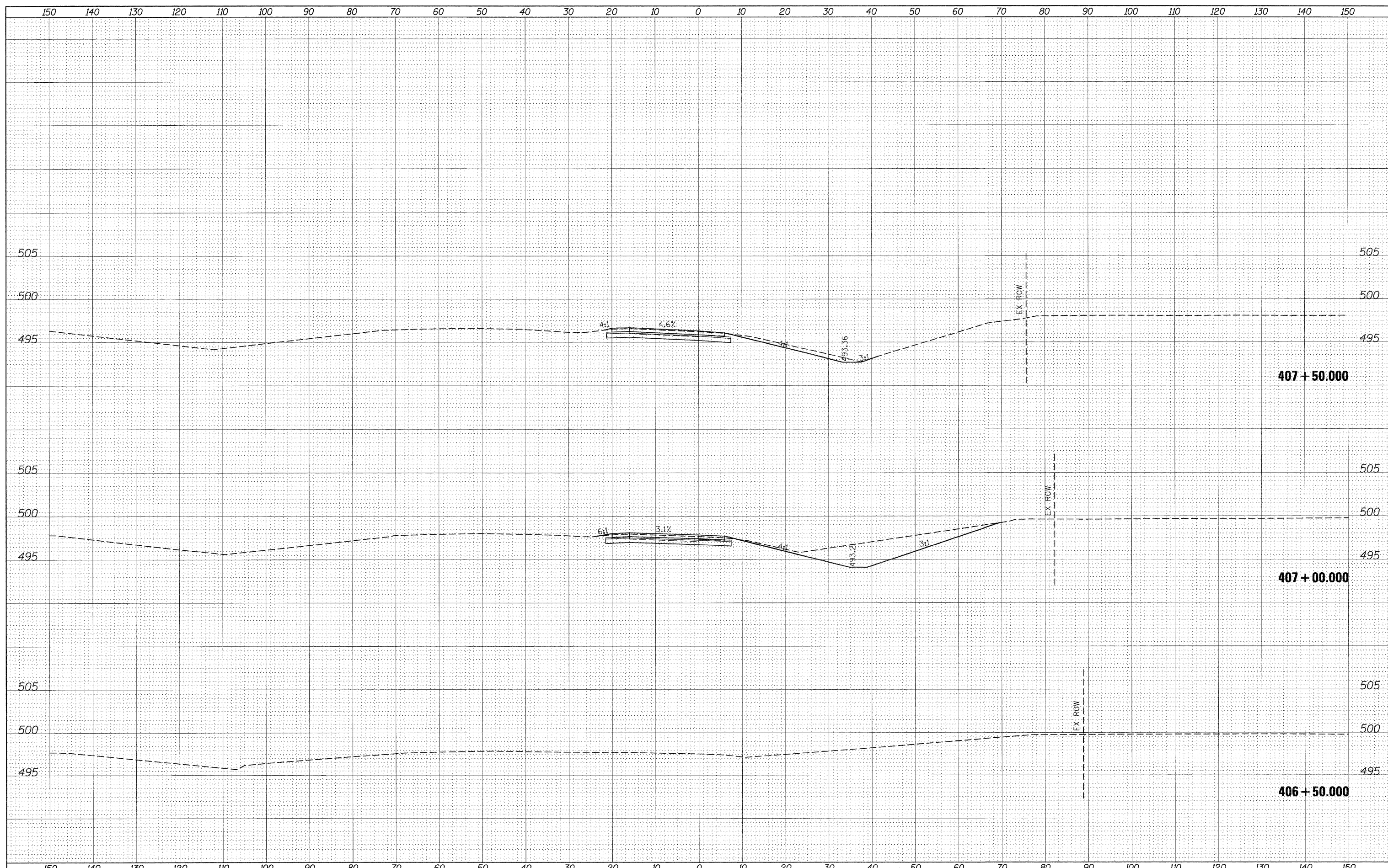
ORIGINAL SURVEY	SURVEYED	DATE
NOTE BOOK	PLOTTED	
NO.	TEMPLATE	
	AREAS CHECKED	



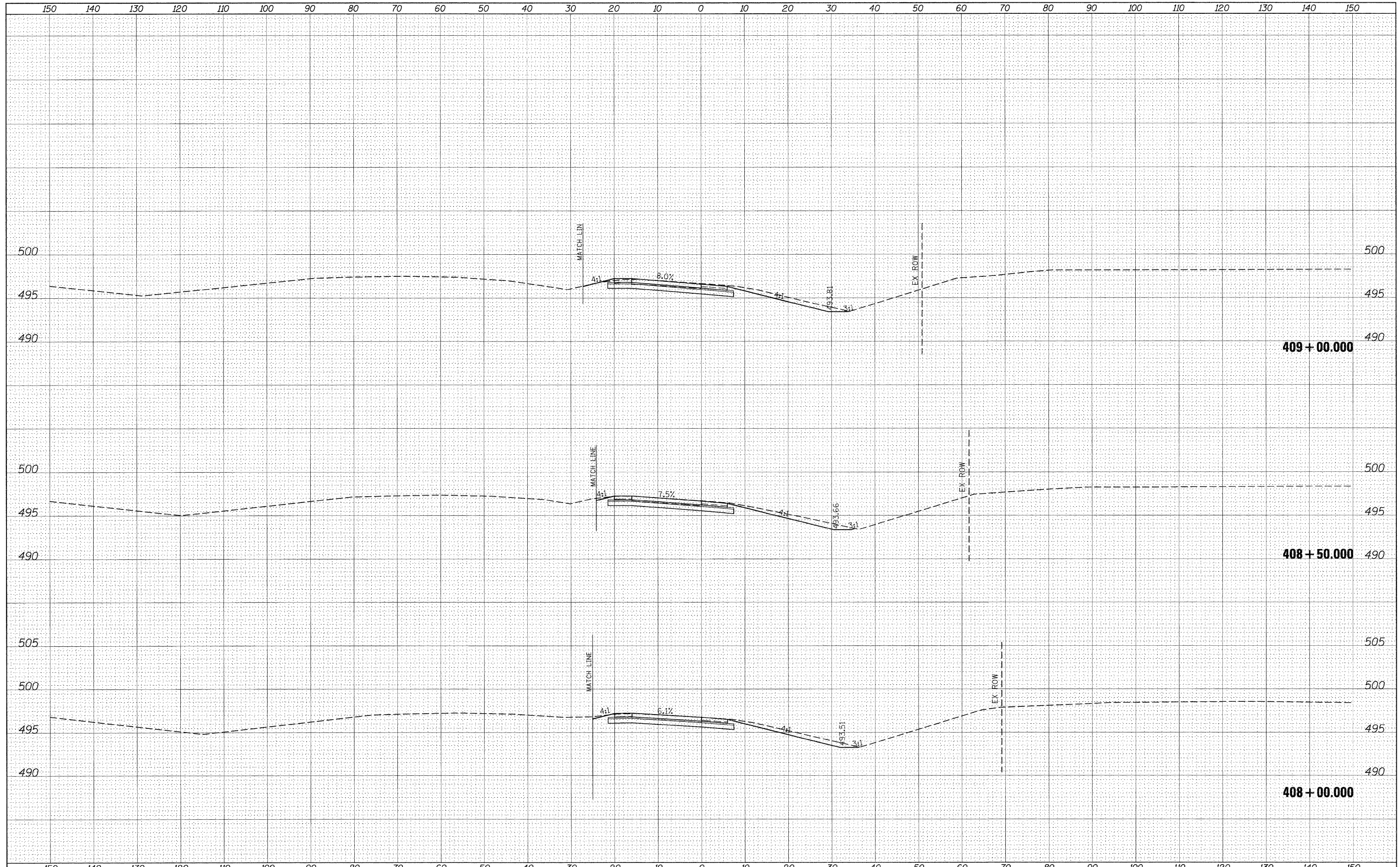
FILE NAME =	USER NAME = #USER#	DESIGNED -	REVISED -	<b>STATE OF ILLINOIS</b> <b>DEPARTMENT OF TRANSPORTATION</b>	<b>CROSS SECTION SHEETS VETERAN'S DR</b> <b>RAMP A - NB ENTRANCE</b>		F.A.I. RTE.	SECTION	COUNTY	TOTAL SHEETS	SHEET NO.	
#FILEL#		DRAWN -	REVISED -		SCALE:	SHEET NO. OF SHEETS	STA. 315+00.000 TO STA. 316+00.000	57	*	Jefferson	422	394
		CHECKED -	REVISED -							CONTRACT NO.	78172	
		DATE -	REVISED -					ILLINOIS FED. AID PROJECT				

ORIGINAL SURVEY	SURVEYED	BY	DATE
NOTE BOOK	PLOTTED		
NO.	TEMPLATE		
	AREAS		
	CHECKED		

ORIGINAL SURVEY	SURVEYED	BY	DATE
NOTE BOOK	PLOTTED		
NO.	TEMPLATE		
	AREAS		
	CHECKED		



FILE NAME =	USER NAME = #USER#	DESIGNED -	REVISED -	<b>STATE OF ILLINOIS DEPARTMENT OF TRANSPORTATION</b>	<b>CROSS SECTION SHEETS VETERAN'S DR RAMP B - NB EXIT</b>				F.A.I. RTE. 57	SECTION *	COUNTY Jefferson	TOTAL SHEETS 422	SHEET NO. 395
#FILEL#	PLOT SCALE = #SCALE#	DRAWN -	REVISED -		SCALE:	SHEET NO.	OF	SHEETS	STA. 406+50.000 TO STA. 407+50.000	CONTRACT NO. 78172			
	PLOT DATE = #DATE#	CHECKED -	REVISED -		ILLINOIS FED. AID PROJECT								
		DATE -	REVISED -		(41-2-1,41-3,41-3-1)R-1								



DATE	BY
SURVEYED	PLOTTED
NOTE BOOK	TEMPLATE
AREAS	CHECKED
NO.	

DATE	BY
SURVEYED	PLOTTED
NOTE BOOK	TEMPLATE
AREAS	CHECKED
NO.	

FILE NAME =  
#FILEL#

USER NAME = #USER#  
PLOT SCALE = #SCALE#  
PLOT DATE = #DATE#

DESIGNED -  
DRAWN -  
CHECKED -  
DATE -

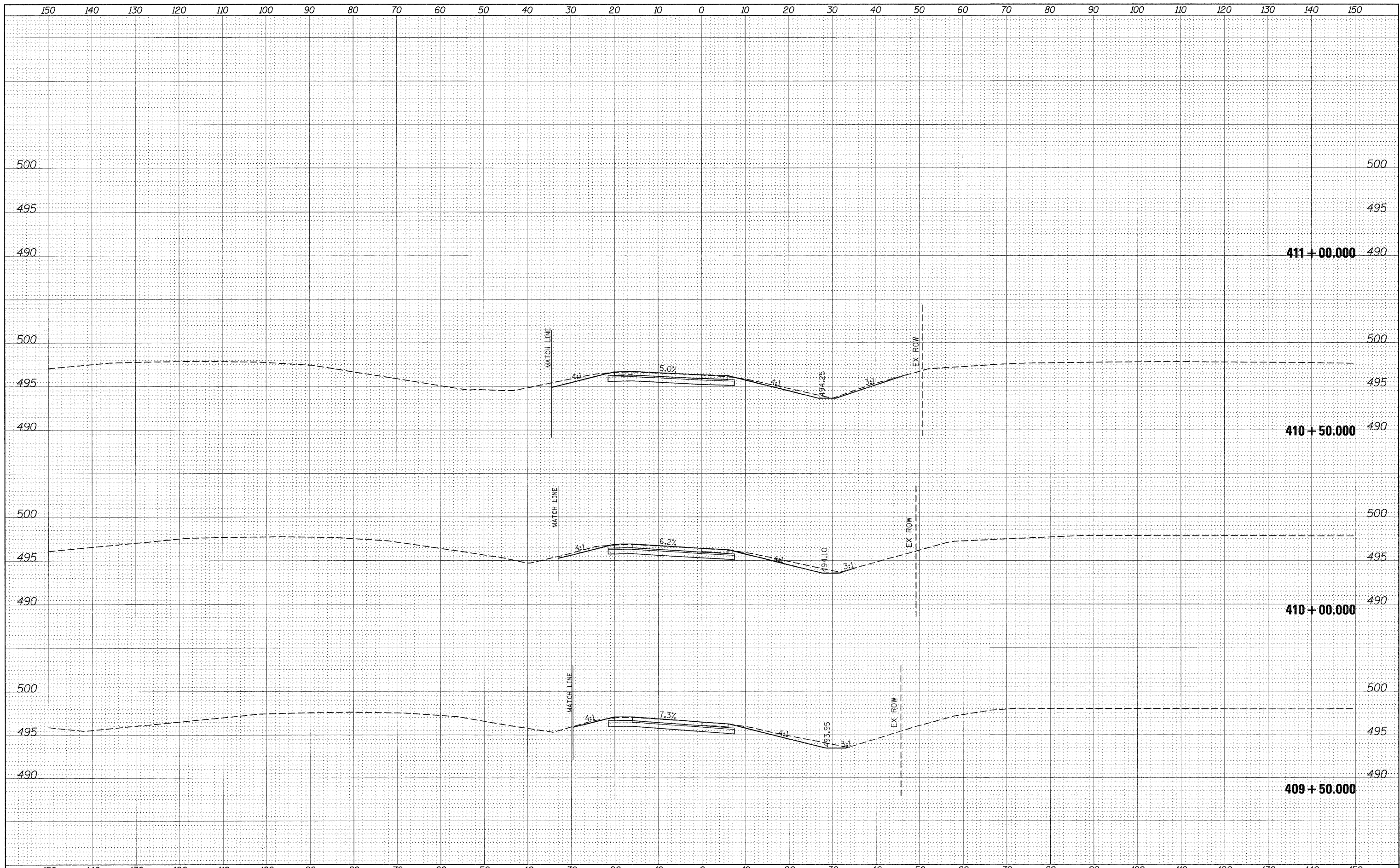
REVISED -  
REVISED -  
REVISED -  
REVISED -

**STATE OF ILLINOIS  
DEPARTMENT OF TRANSPORTATION**

**CROSS SECTION SHEETS VETERAN'S DR  
RAMP B - NB EXIT**

SCALE: SHEET NO. OF SHEETS STA. 408+00.000 TO STA. 409+00.000

F.A.I. RTE.	SECTION	COUNTY	TOTAL SHEETS	SHEET NO.
57	*	Jefferson	422	396
			CONTRACT NO. 78172	



FINAL SURVEY	NO.
SPRAVED	DATE
PLOTTED	BY
TEMPLATE	
AREAS CHECKED	

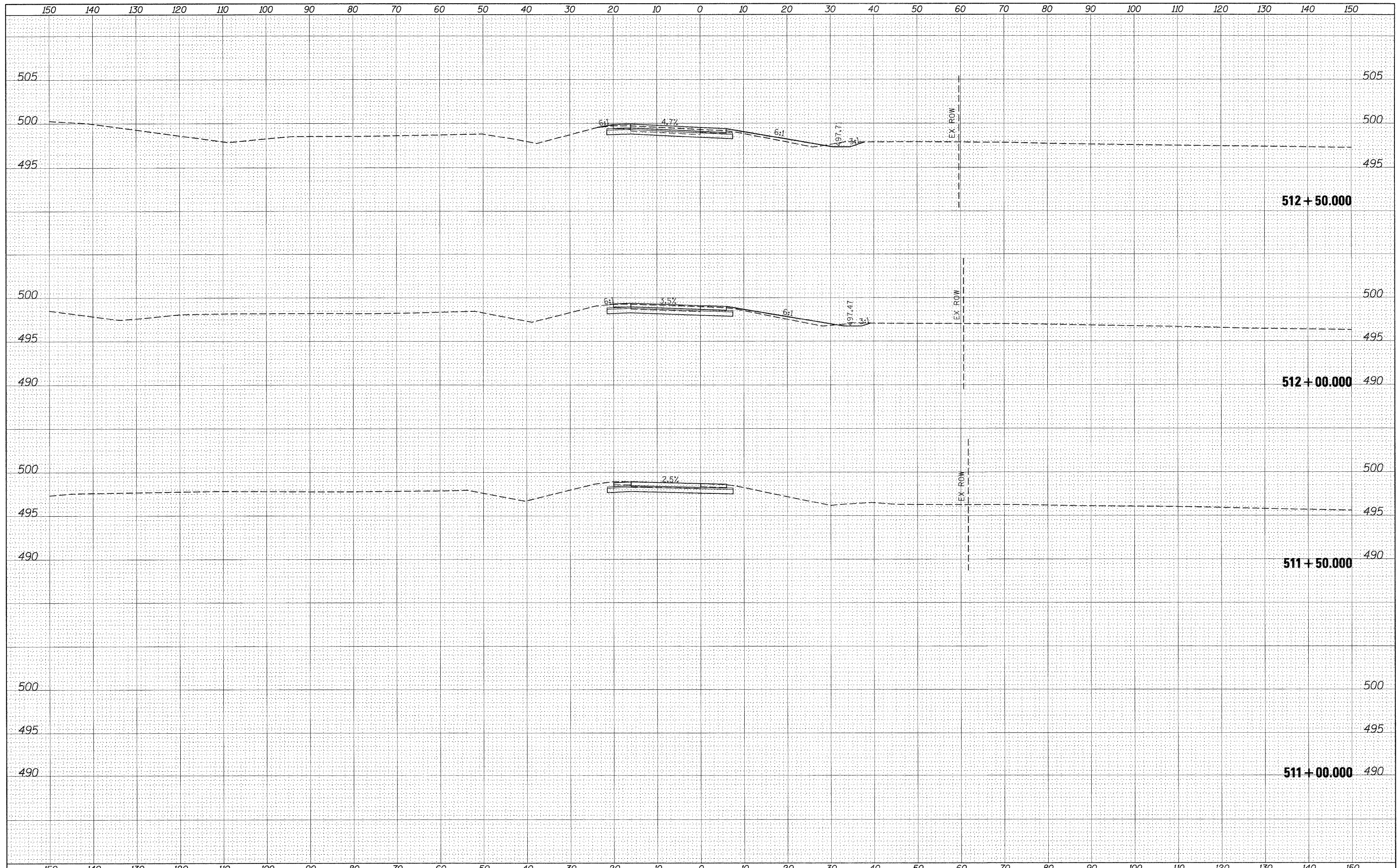
ORIGINAL SURVEY	NO.
SPRAVED	DATE
PLOTTED	BY
TEMPLATE	
AREAS CHECKED	

FILE NAME =	USER NAME = #USER#	DESIGNED -	REVISED -	<b>STATE OF ILLINOIS</b> <b>DEPARTMENT OF TRANSPORTATION</b>	<b>CROSS SECTION SHEETS VETERAN'S DR</b> <b>RAMP B - NB EXIT</b>					F.A.I. RTE.	SECTION	COUNTY	TOTAL SHEETS	SHEET NO.
*FILEL*		DRAWN -	REVISED -		SCALE:	SHEET NO.	OF	SHEETS	STA. 409+50.000 TO STA. 411+00.000	57	.	Jefferson	422	397
		CHECKED -	REVISED -									CONTRACT NO.	78172	
		DATE -	REVISED -									ILLINOIS FED. AID PROJECT		

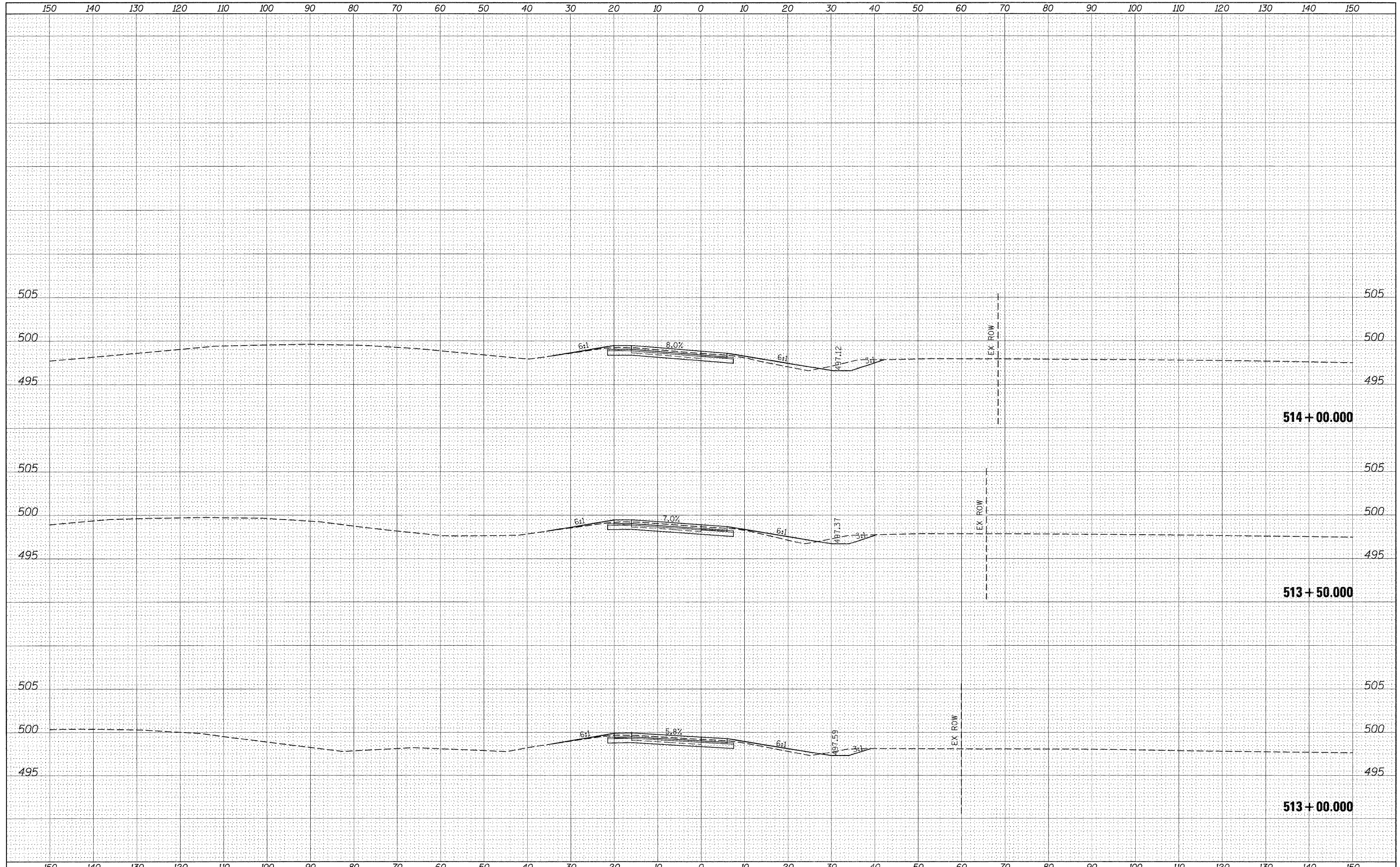


DATE	
BY	
ORIGINAL SURVEY	SURVEYED
NOTE BOOK	PLOTTED
NO.	TEMPLATE
	AREAS
	CHECKED

DATE	
BY	
ORIGINAL SURVEY	SURVEYED
NOTE BOOK	PLOTTED
NO.	TEMPLATE
	AREAS
	CHECKED



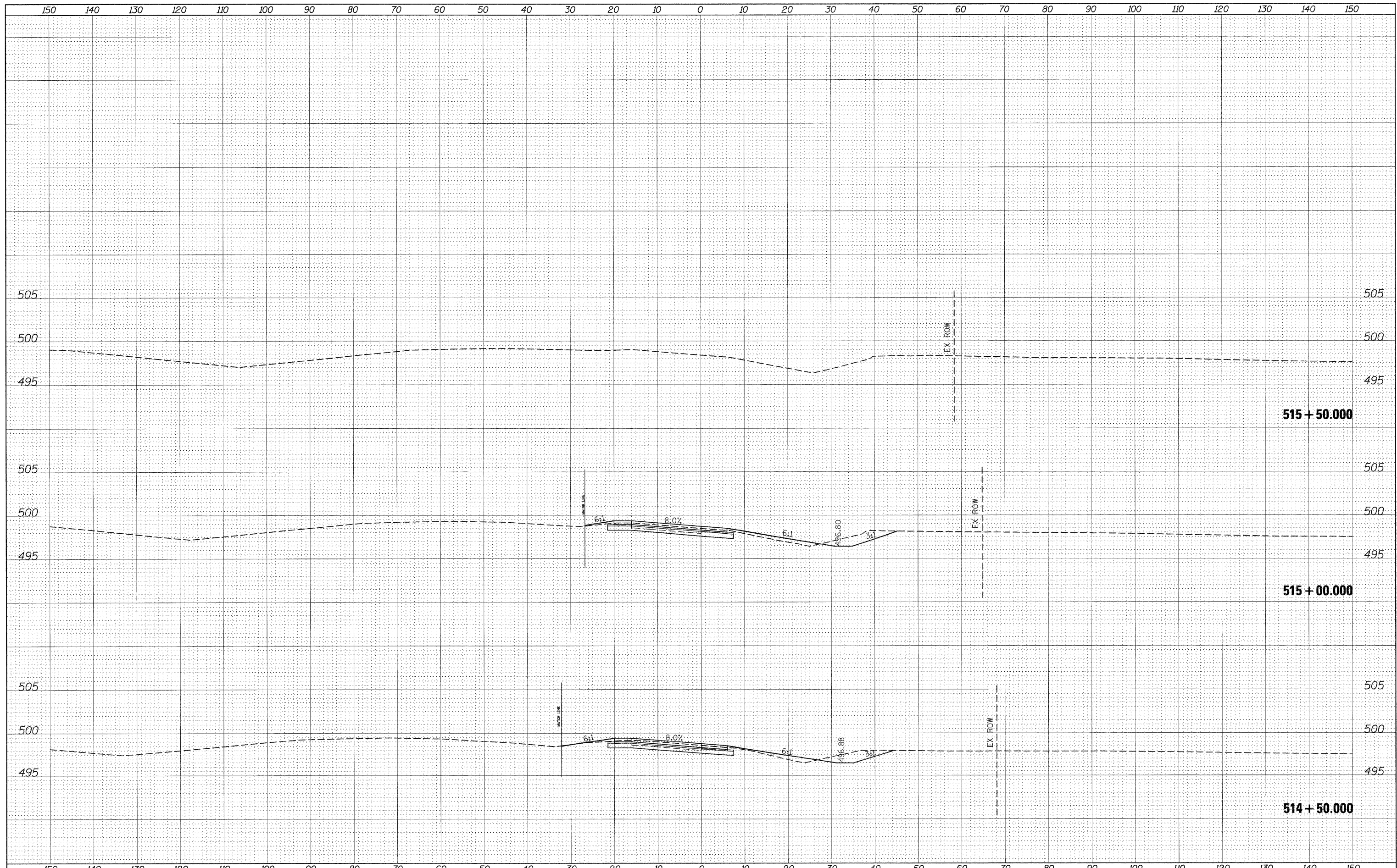
FILE NAME =	USER NAME = #USER#	DESIGNED -	REVISED -	<b>STATE OF ILLINOIS</b> <b>DEPARTMENT OF TRANSPORTATION</b>	<b>CROSS SECTION SHEETS VETERAN'S DR</b> <b>RAMP C - SB ENTRANCE</b>					F.A.I. RTE.	SECTION	COUNTY	TOTAL SHEETS	SHEET NO.
\$FILEL\$		DRAWN -	REVISED -		57	*	Jefferson	422	398					
	PLOT SCALE = \$SCALE\$	CHECKED -	REVISED -		SCALE: SHEET NO. OF SHEETS STA. 511+00.000 TO STA. 512+50.000					CONTRACT NO. 78172				
	PLOT DATE = #DATE#	DATE -	REVISED -		ILLINOIS FED. AID PROJECT					(41-2-1,41-3,41-3-1)R-1				



FINAL SURVEY	SURVEYED	BY	DATE
NOTE BOOK	PLOTTED		
NO.	TEMPLATE		
	AREAS CHECKED		

ORIGINAL SURVEY	SURVEYED	BY	DATE
NOTE BOOK	PLOTTED		
NO.	TEMPLATE		
	AREAS CHECKED		

FILE NAME =	USER NAME = #USER#	DESIGNED -	REVISED -	<b>STATE OF ILLINOIS</b> <b>DEPARTMENT OF TRANSPORTATION</b>	<b>CROSS SECTION SHEETS VETERAN'S DR</b> <b>RAMP C - SB ENTRANCE</b>				F.A.I. RTE.	SECTION	COUNTY	TOTAL SHEETS	SHEET NO.	
#FILEL#		DRAWN -	REVISED -		SCALE:	SHEET NO.	OF	SHEETS	STA. 513+00.000 TO STA. 514+00.000	57	.	Jefferson	422	399
	PLOT SCALE = #SCALE#	CHECKED -	REVISED -											
	PLOT DATE = #DATE#	DATE -	REVISED -											CONTRACT NO. 78172



FINAL SURVEY	SURVEYED	BY	DATE
NOTE BOOK	PLOTTED		
NO.	TEMPLATE		
	AREAS		
	CHECKED		

ORIGINAL SURVEY	SURVEYED	BY	DATE
NOTE BOOK	PLOTTED		
NO.	TEMPLATE		
	AREAS		
	CHECKED		

FILE NAME =  
 #FILE#

USER NAME = #USER#  
 PLOT SCALE = #SCALE#  
 PLOT DATE = #DATE#

DESIGNED -  
 DRAWN -  
 CHECKED -  
 DATE -

REVISED -  
 REVISED -  
 REVISED -  
 REVISED -

**STATE OF ILLINOIS  
 DEPARTMENT OF TRANSPORTATION**

**CROSS SECTION SHEETS VETERAN'S DR  
 RAMP C - SB ENTRANCE**

SCALE: SHEET NO. OF SHEETS STA. 514+50.000 TO STA. 515+50.000

F.A.I. RTE.	SECTION	COUNTY	TOTAL SHEETS	SHEET NO.
57		Jefferson	422	400
			CONTRACT NO. 78172	
ILLINOIS FED. AID PROJECT				