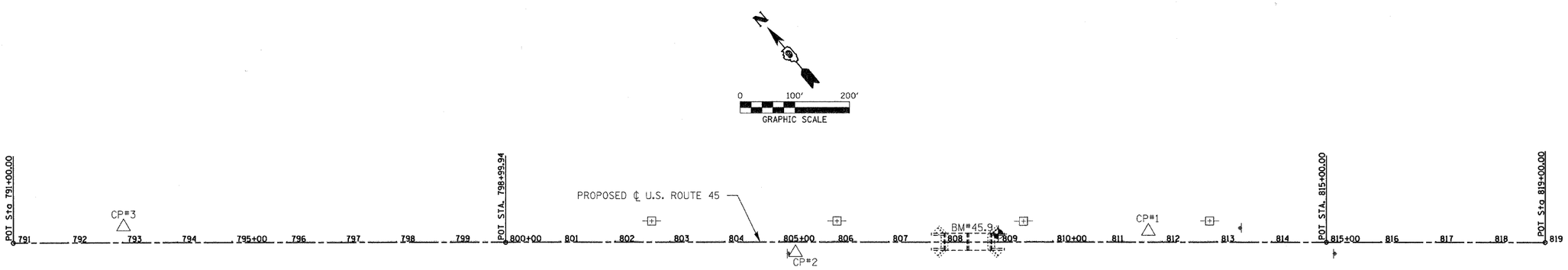

US 45 CENTERLINE					
DESCRIPTION	STATION	OFFSET	NORTHING	EASTING	ELEVATION
POT	791+00.00	0	547069.6442	980718.3322	
POT	798+99.94	0.28' RT.	546554.8830	981330.6460	382.090
POT	815+00.00	0.12' LT.	545525.9160	982556.0950	382.508
POT	819+00.00	0	545268.5940	982862.2110	

CONTROL POINTS					
POINT NUMBER	STATION	OFFSET	NORTHING	EASTING	ELEVATION
972201\CP#1	STA. 811+74.753	20.11' LT	545750.571	982319.911	383.281
972202\CP#2	STA. 805+29.83	20.87' RT.	546133.953	981799.688	383.149
972203\CP#3	STA. 793+01.41	29.57' LT.	546962.729	980891.568	378.602

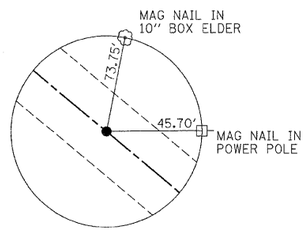

P.O.T.
FOUND MAG NAIL
STA. 798+99.94, 0.28' RT.
N: 546554.8830
E: 981330.6460

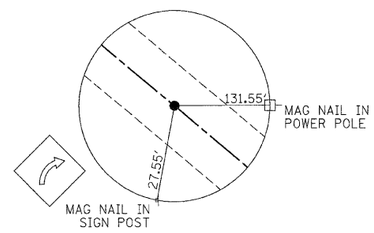

P.O.T.
FOUND MAG NAIL
STA. 815+00.00, 0.12' LT.
N: 545525.9160
E: 982556.0950

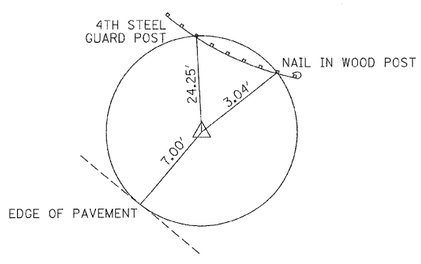

CP#1
FOUND IP/CAP
STA. 811+74.75, 20.11' LT.
N: 545750.571
E: 982319.911

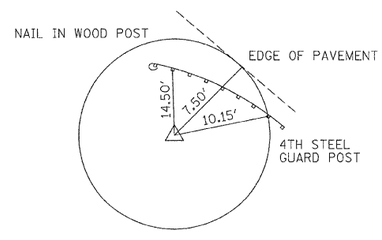

CP#2
FOUND IP/CAP
STA. 805+29.83, 20.87' RT.
N: 546133.953
E: 981799.688

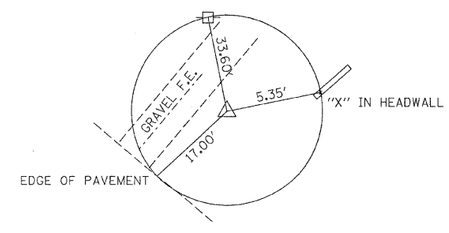

CP#3
FOUND IP/CAP
STA. 793+01.41, 29.57' LT.
N: 546962.729
E: 980891.568

BENCHMARK

BM#45.9 - CHISLED "□" ON TOP OF S.E.
WINGWALL OF STR. 097-0022
19' RT. STA. 808+94
ELEV. 381.79

FILE NAME = 090116-sht-ties.dgn	USER NAME =	DESIGNED - L.F.S.	REVISED -	STATE OF ILLINOIS DEPARTMENT OF TRANSPORTATION	HLR	ALIGNMENT, TIES AND BENCHMARKS U.S. ROUTE 45	F.A.P.	SECTION	COUNTY	TOTAL SHEETS	SHEET NO.
		DRAWN - T.W.K.	REVISED -				328	105B-2	WHITE	55	8
	PLOT SCALE =	CHECKED - J.W.F.	REVISED -						CONTRACT NO. 78188		
	PLOT DATE = 1/5/2011	DATE - 09/14/10	REVISED -		SCALE: 1:100	SHEET NO. OF SHEETS STA. TO STA.		ILLINOIS FED. AID PROJECT			