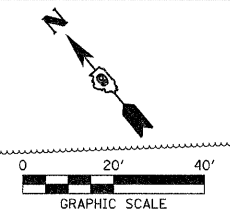
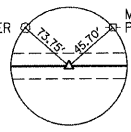
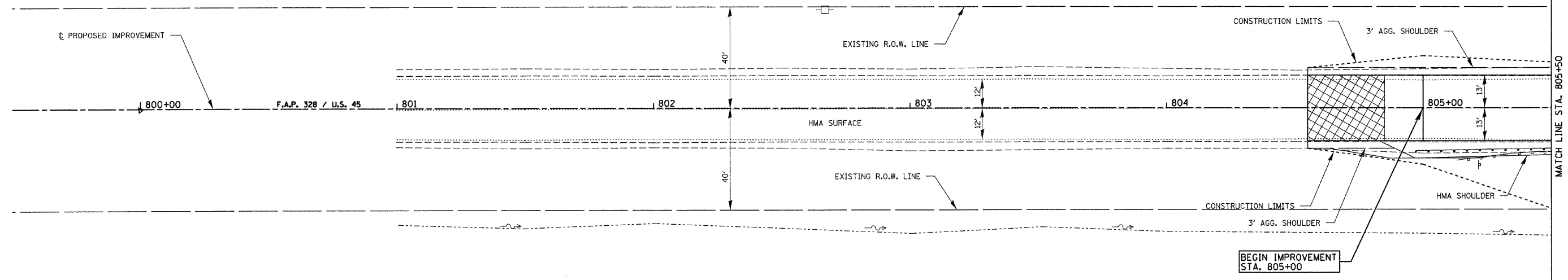


MAG NAIL IN 10" BOX ELDER  
MAG NAIL IN POWER POLE

P.O.T. 0.28' RT. STA. 798+99.94  
MAG NAIL (FOUND)  
N. 546,554.883  
E. 981,330.646

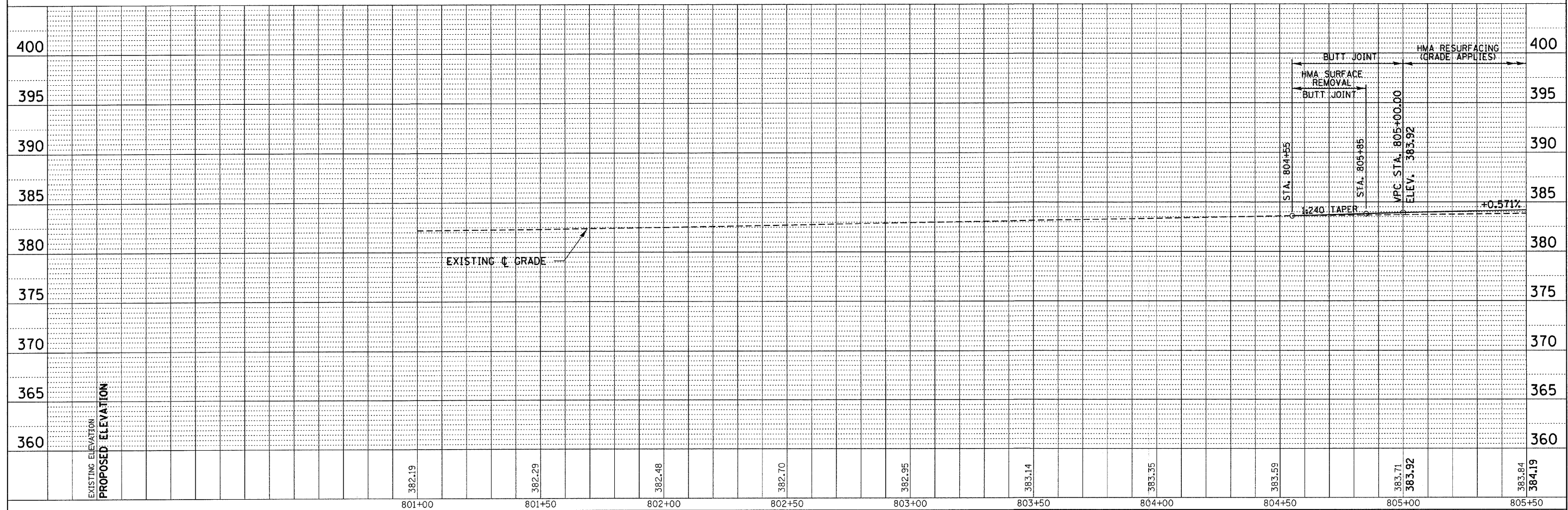


PLAN	SURVEYED	BY	DATE
	PLOTTED		
	CHECKED		
	BY		
	NOTED		
	NO.		
	PAID FILE NAME		



**LEGEND**  
 HMA SURFACE REMOVAL BUTT JOINT

PROFILE	SURVEYED	BY	DATE
	PLOTTED		
	CHECKED		
	BY		
	NOTED		
	NO.		
	STRUCTURE NOTATIONS CHRD		



FILE NAME = 090115-sht-pp1.dgn	USER NAME =	DESIGNED - L.F.S.	REVISED -	<b>STATE OF ILLINOIS DEPARTMENT OF TRANSPORTATION</b>	<b>HLR</b>	<b>PLAN &amp; PROFILE U.S. ROUTE 45</b>	F.A.P. 328	SECTION 105B-2	COUNTY WHITE	TOTAL SHEETS 55	SHEET NO. 9
PLOT SCALE =	CHECKED - J.W.F.	REVISED -	CONTRACT NO. 78188								
PLOT DATE = 1/5/2011	DATE - 09/14/10	REVISED -	ILLINOIS FED. AID PROJECT								
SCALE: 20H:5V		SHEET NO. 1 OF 3 SHEETS					STA. 801+00 TO STA. 805+50				