




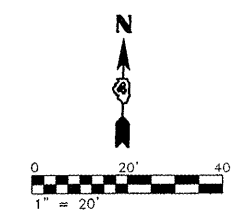
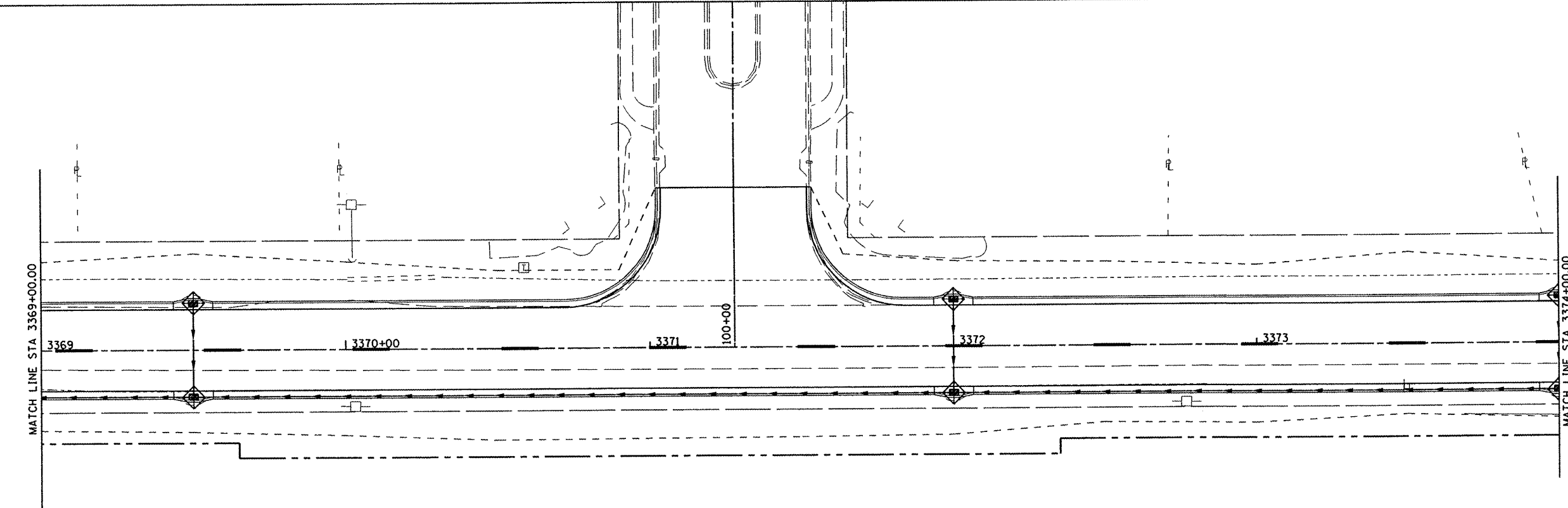
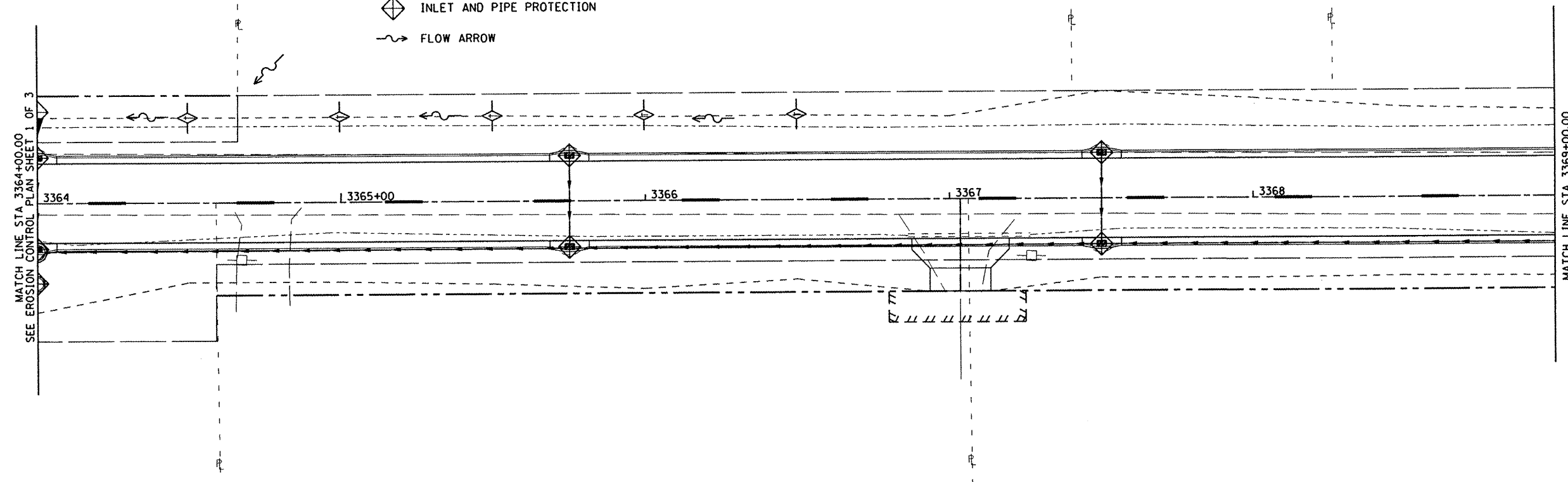


LEGEND

-  STONE RIPRAP, CLASS A4
-  TEMPORARY DITCH CHECKS
-  PERIMETER EROSION BARRIER
-  INLET AND PIPE PROTECTION
-  FLOW ARROW



FILE NAME =	USER NAME = rbradle	DESIGNED - BAB/RAW	REVISED -		CENTENNIAL DRIVE PHASE IV EROSION CONTROL PLAN	F.A.U. RTE.	SECTION	COUNTY	TOTAL SHEETS	SHEET NO.	
st:\237\2010\23710006 (Centennial)DriveSegment\IVPH\I\CADD\CADD Sheets\0489481-shr-eros.dwg		DRAWN - BAB	REVISED -		SCALE: 1" = 20'	SHEET NO. 2 OF 3 SHEETS	6745	07-00130-03-PV	TAZEWELL	39	16
PLOT SCALE = 39.9999' / IN.		CHECKED - RMB	REVISED -		STA. 3364+00.00 TO STA. 3374+00.00		CONTRACT NO. 89481				
PLOT DATE = 3/3/2011		DATE - 03/02/2011	REVISED -		ILLINOIS FED. AID PROJECT						