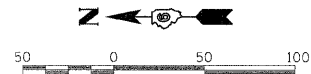
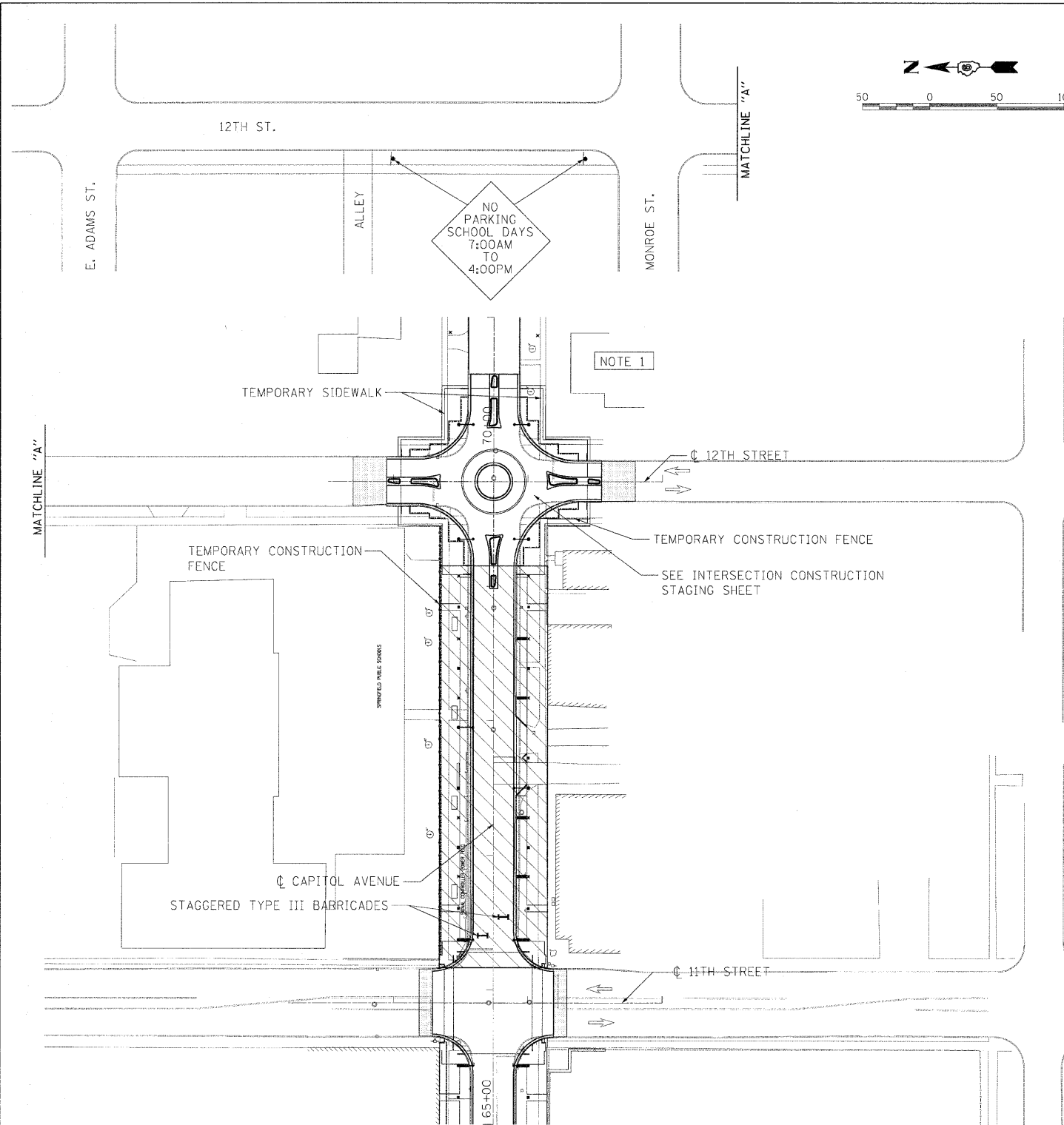
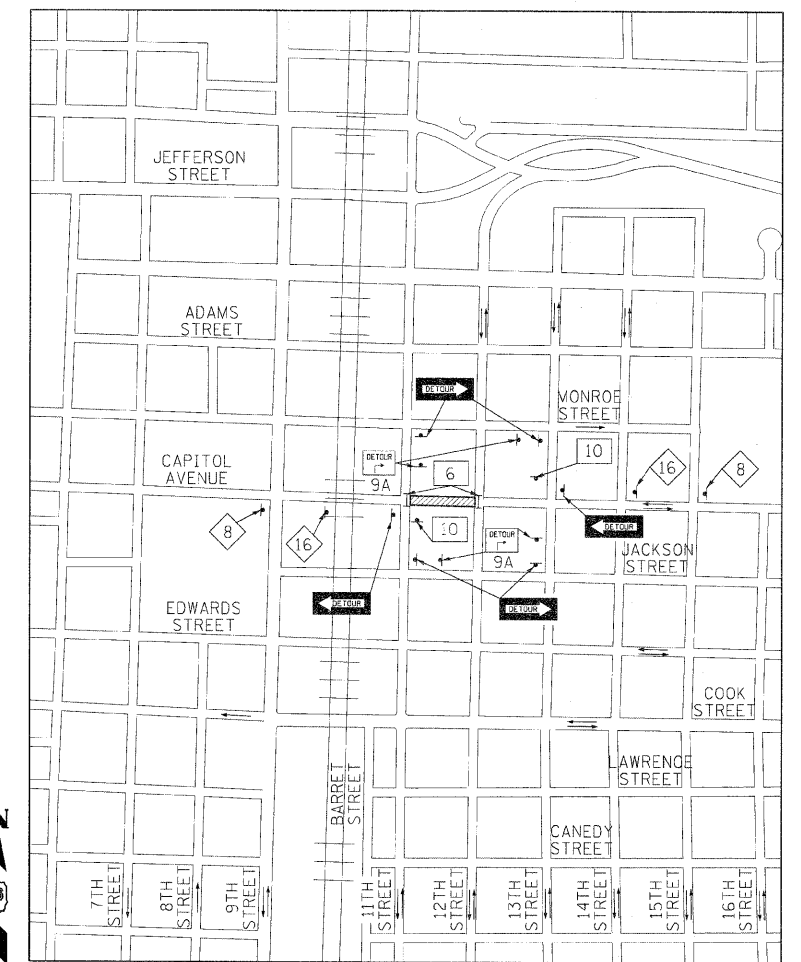


F.A.U. RTE.	SECTION	COUNTY	TOTAL SHEETS	SHEET NO.
7982		SANGAMON	63	22
STA. TO STA.				
FED. ROAD DIST. NO.	ILLINOIS	FED. AID PROJECT		
10-00447-04-PV	CITY OF SPRINGFIELD			



NOTE 1 - INTERSECTION CONSTRUCTION SHALL BE COMPLETED FOR VEHICLE TRAFFIC BY OCTOBER 3, 2011.



LIMITS OF CONSTRUCTION

DETOUR M4-10 48 X 18

M4-9 9A M4-9 9B M4-9 9C M4-9 30 X 24

INDICATES TRAFFIC DIRECTION

TYPE III BARRICADE WITH FLASHING LIGHT

ROAD CLOSED W11-2 60 X 30

ROAD CLOSED AHEAD W20-3(O)-48

END DETOUR M4-8A 30 X 24

DETOUR AHEAD W20-2(O)-48

TRAFFIC CONTROL IS AN INTEGRAL PART OF THE CONTRACTOR'S MEANS AND METHODS FOR COMPLETING THE WORK. THE REQUIREMENTS SET FORTH HEREIN PRESENT THE MINIMUM REQUIREMENTS FOR THE CONTROL AND PROTECTION OF PEDESTRIAN AND VEHICULAR TRAFFIC. THE CONTRACTOR SHALL IMPLEMENT ALL ADDITIONAL MEASURES NECESSARY TO FULLY PROTECT PEDESTRIANS, VEHICLES AND THE CONTRACTOR'S WORK FORCE FROM THE CONTRACTOR'S WORK ACTIVITIES AND FROM PASSING TRAFFIC. FIELD MODIFICATION OF THE TRAFFIC CONTROL SCHEME DEPICTED IN THE TRAFFIC CONTROL PLANS SHALL BE APPROVED BY THE CITY TRAFFIC ENGINEER.

REVISIONS		NAME	DATE
NO.	DESCRIPTION		

ILLINOIS DEPARTMENT OF TRANSPORTATION  
 11TH STREET TO 12TH STREET TRAFFIC CONTROL/CONSTRUCTION STAGING  
 FAU RTE 7982 CAPITOL AVE  
 SEC NO. 10-00447-04-PV  
 SANGAMON COUNTY, ILLINOIS

SCALE: VERT. \_\_\_\_\_  
 HORIZ. \_\_\_\_\_  
 DATE 11/19/10

DRAWN BY RSJ  
 CHECKED BY MH



LAYOUT DAP 10/27/01  
 DRAWN DAP 10/27/01  
 REVIEWED MH 10/19/01

PLOT DATE = 01/20/2011  
 FILE NAME = I:\02\p09\0252011A\CADD\Road\Microstation\Sheet\Section\_3-11th - 11th\10-214\_TCP\_11-12.dgn  
 PLOT SCALE = 500.000 / 1"  
 USER NAME = jshind944