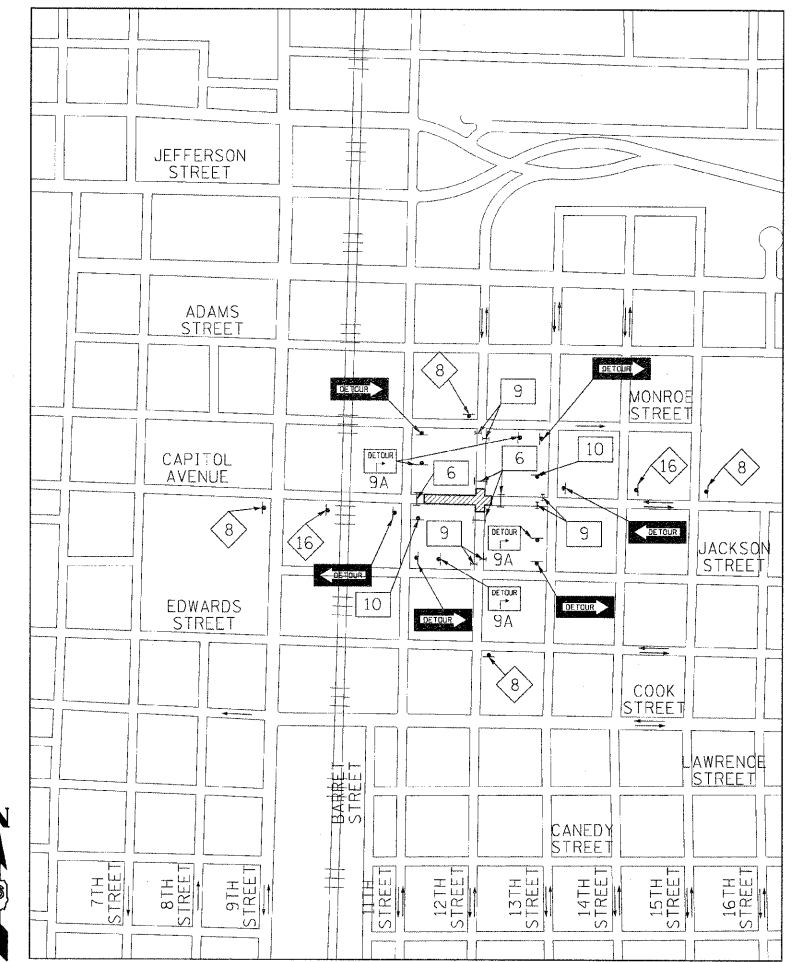
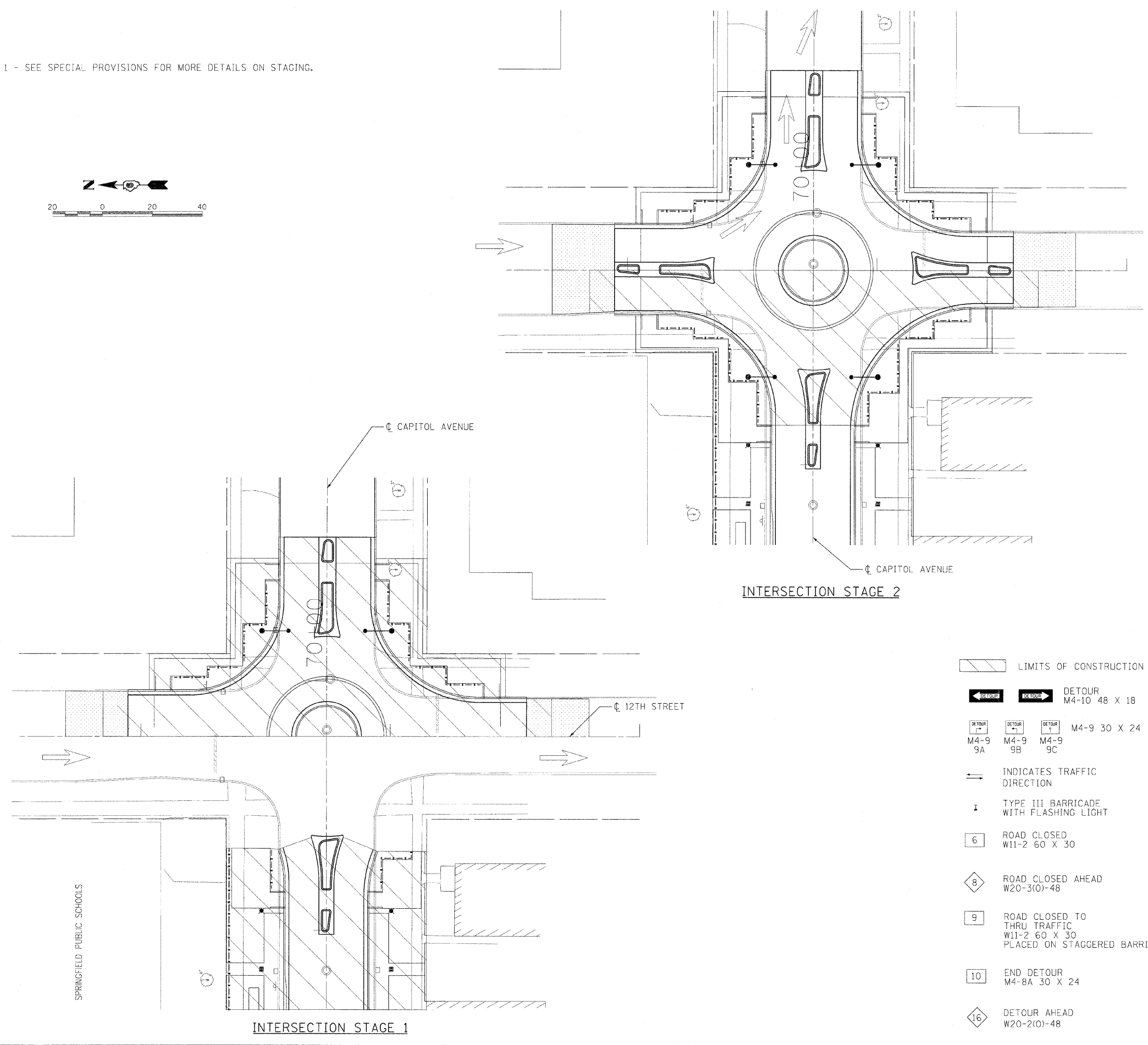
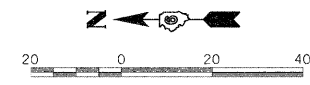


F.A.U. RTE.	SECTION	COUNTY	TOTAL SHEETS	SHEET NO.
7982		SANGAMON	63	23
STA.		TO STA.		
FED. ROAD DIST. NO.		ILLINOIS FED. AID PROJECT		
10-00447-04-PV		CITY OF SPRINGFIELD		

NOTE 1 - SEE SPECIAL PROVISIONS FOR MORE DETAILS ON STAGING.



- LIMITS OF CONSTRUCTION
- DETOUR
M4-10 48 X 18
- M4-9 30 X 24
9A 9B 9C
- INDICATES TRAFFIC DIRECTION
- TYPE III BARRICADE WITH FLASHING LIGHT
- ROAD CLOSED
W11-2 60 X 30
- ROAD CLOSED AHEAD
W20-3(O)-48
- ROAD CLOSED TO THRU TRAFFIC
W11-2 60 X 30
PLACED ON STAGGERED BARRICADES
- END DETOUR
M4-8A 30 X 24
- DETOUR AHEAD
W20-2(O)-48

TRAFFIC CONTROL IS AN INTEGRAL PART OF THE CONTRACTOR'S MEANS AND METHODS FOR COMPLETING THE WORK. THE REQUIREMENTS SET FORTH HEREIN PRESENT THE MINIMUM REQUIREMENTS FOR THE CONTROL AND PROTECTION OF PEDESTRIAN AND VEHICULAR TRAFFIC. THE CONTRACTOR SHALL IMPLEMENT ALL ADDITIONAL MEASURES NECESSARY TO FULLY PROTECT PEDESTRIANS, VEHICLES AND THE CONTRACTOR'S WORK FORCE FROM THE CONTRACTOR'S WORK ACTIVITIES AND FROM PASSING TRAFFIC. FIELD MODIFICATION OF THE TRAFFIC CONTROL SCHEME DEPICTED IN THE TRAFFIC CONTROL PLANS SHALL BE APPROVED BY THE CITY TRAFFIC ENGINEER.

REVISIONS	
NAME	DATE

ILLINOIS DEPARTMENT OF TRANSPORTATION
 12TH ST. INTERSECTION TRAFFIC CONTROL/CONSTRUCTION STAGING
 FAU RTE 7982 CAPITOL AVE
 SEC NO. 10-00447-04-PV
 SANGAMON COUNTY, ILLINOIS

SCALE: VERT. DATE 11/19/10
 HORIZ. DRAWN BY RSJ
 CHECKED BY MH

© Copyright Hanson Professional Services Inc. 2011
HANSON
 LAYOUT DWP 10/27/07
 DRAWN DWP 10/27/07
 REVIEWED MF 09/19/07
 PLOT DATE = 01/28/2011
 FILE NAME = I:\R2\Jobs\M252504\1\CR001\Road\Representation\Sheet\Section_3-11th - 18th\10-215_TDP_12th.dgn
 PLOT SCALE = 250/800 = 1/4" = 1'-0"
 USER NAME = jhans0444

SPRINGFIELD PUBLIC SCHOOLS