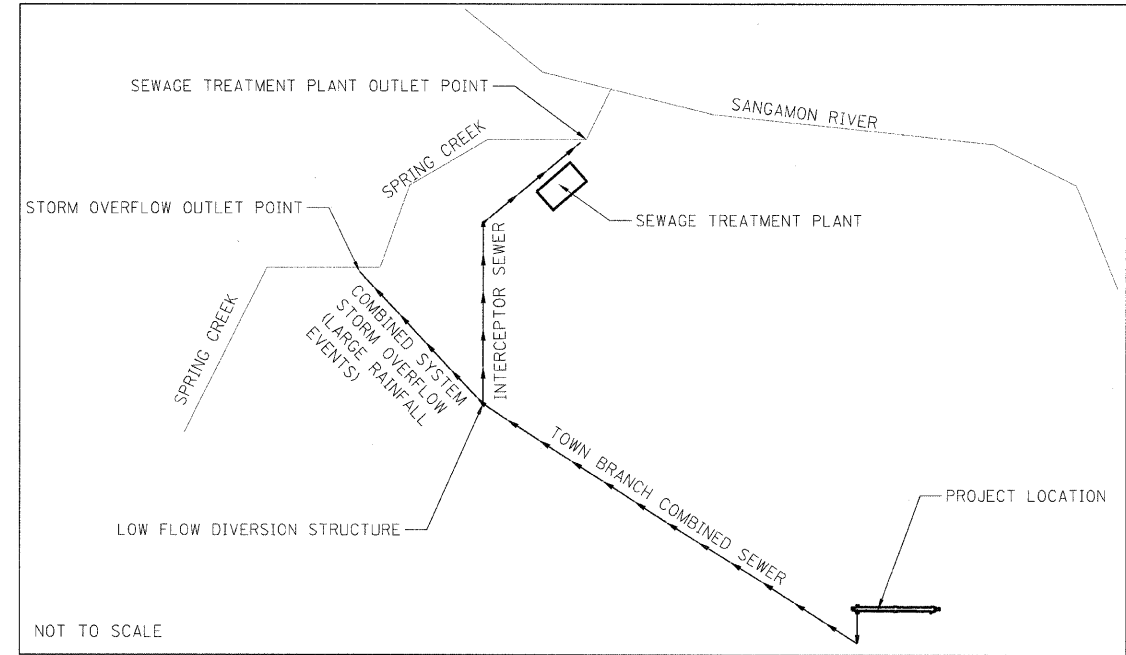


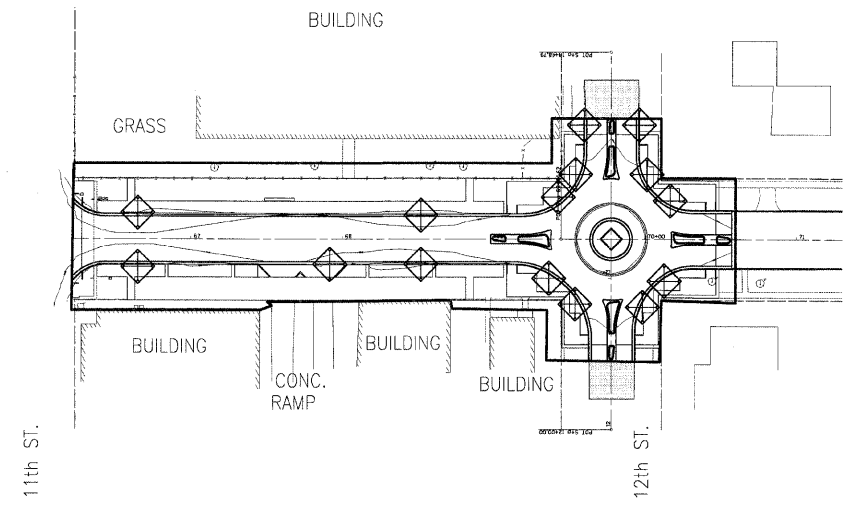
F.A.U. RTE.	SECTION	COUNTY	TOTAL SHEETS	SHEET NO.
7982		SANGAMON	63	31
STA.		TO STA.		
FED. ROAD DIST. NO.		ILLINOIS FED. AID PROJECT		
10-00447-04-PV		CITY OF SPRINGFIELD		



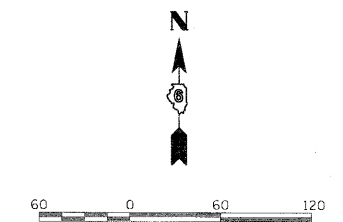
LAYOUT: DWP 10/23/01
 DRAWN: DWP 10/23/01
 REVIEWED: WJ 10/19/01
 PLOT DATE: 01/05/2011
 FILE NAME: I:\B2\Jobs\AB25281A\CADD\Road\Microstation\Sheet\Section-3-11th - 18th\10-500-EROS-CONT.dgn
 PLOT SCALE: 60/0000 / 1"
 USER NAME: JJohnson



STORM WATER DISCHARGE SCHEMATIC



- LEGEND**
- DRAINAGE SUMMIT
 - EXISTING CONTOURS
 - INLET FILTER
 - CONSTRUCTION BOUNDARY LINE



REVISIONS	
NAME	DATE

ILLINOIS DEPARTMENT OF TRANSPORTATION
 EROSION CONTROL PLAN
 FAU RTE 7982 CAPITOL AVE
 SEC NO. 10-00447-04-PV
 SANGAMON COUNTY, ILLINOIS

SCALE: VERT. _____
 HORIZ. _____
 DATE 11/19/10

DRAWN BY RSJ
 CHECKED BY MH

NOTE 1 - MOST SLOPES AFTER CONSTRUCTION GRADING ARE LESS THAN 2%
 NOTE 2 - ONLY AREAS INSIDE THE CONSTRUCTION BOUNDARY WILL BE DISTURBED