


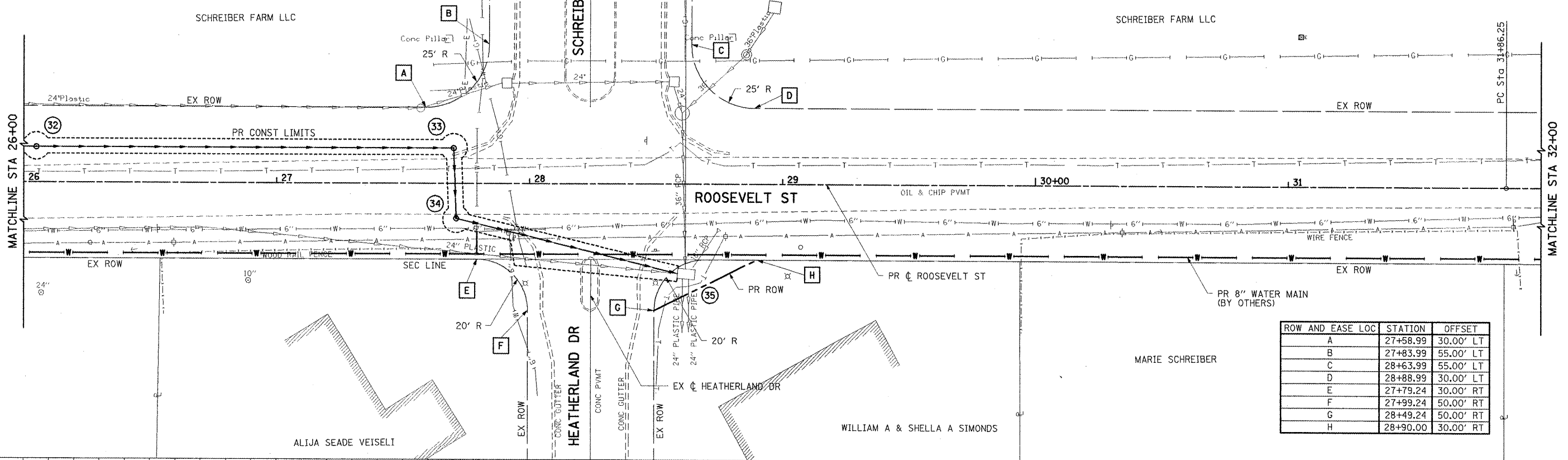
F.A.U. RTE.	SECTION	COUNTY	TOTAL SHEETS	SHEET NO.
B979	05-00017-00-PV	MADISON	37	11
STA. 26+00.00		TO STA. 32+00.00		
FED. ROAD DIST. NO.	ILLINOIS	FEDERAL AID PROJECT		



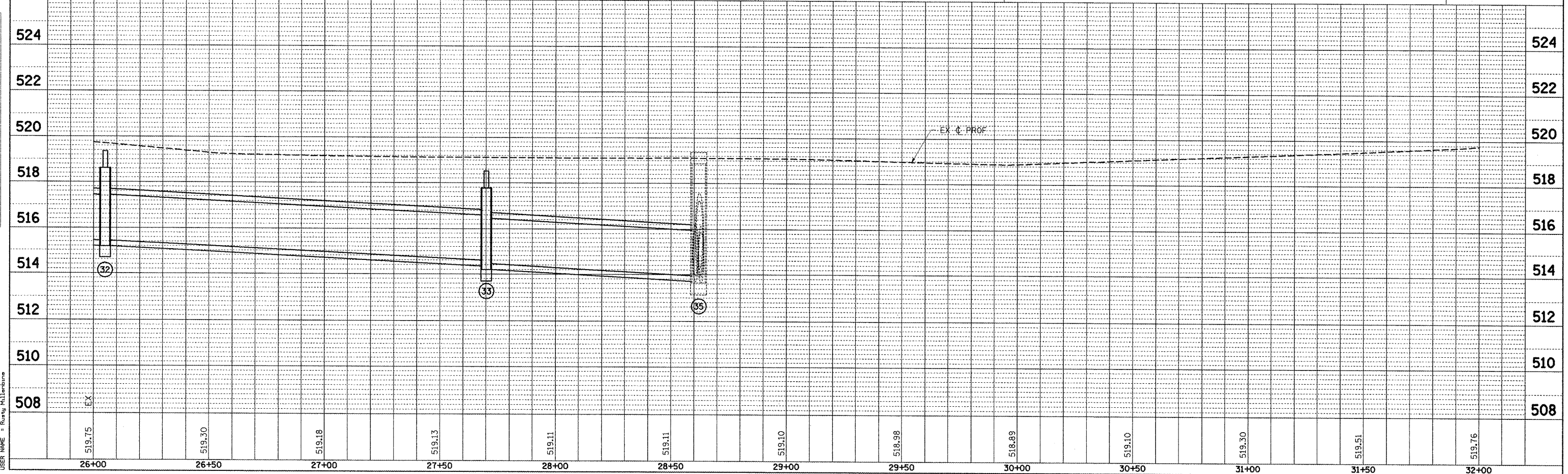
DATE	BY
DATE	BY
DATE	BY

DATE	BY
DATE	BY
DATE	BY

PLOT DATE = 1/27/2011
 FILE NAME = I:\asheley\05468823\Draw\Sheets\phase 1\011_P&P_004.dgn
 PLOT SCALE = 1/8" = 1'-0"
 USER NAME = Runay Muller@bme



ROW AND EASE LOC	STATION	OFFSET
A	27+58.99	30.00' LT
B	27+83.99	55.00' LT
C	28+63.99	55.00' LT
D	28+88.99	30.00' LT
E	27+79.24	30.00' RT
F	27+99.24	50.00' RT
G	28+49.24	50.00' RT
H	28+90.00	30.00' RT



PLAN & PROFILE: ROOSEVELT STREET - STA 26+00.00 TO STA 32+00.00