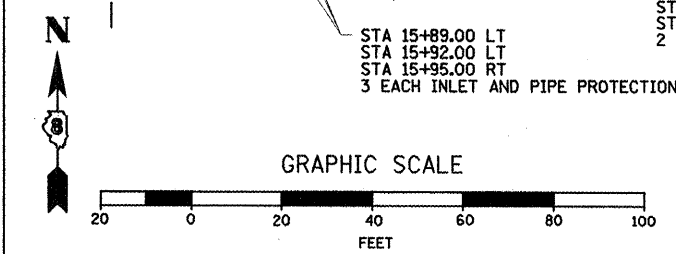
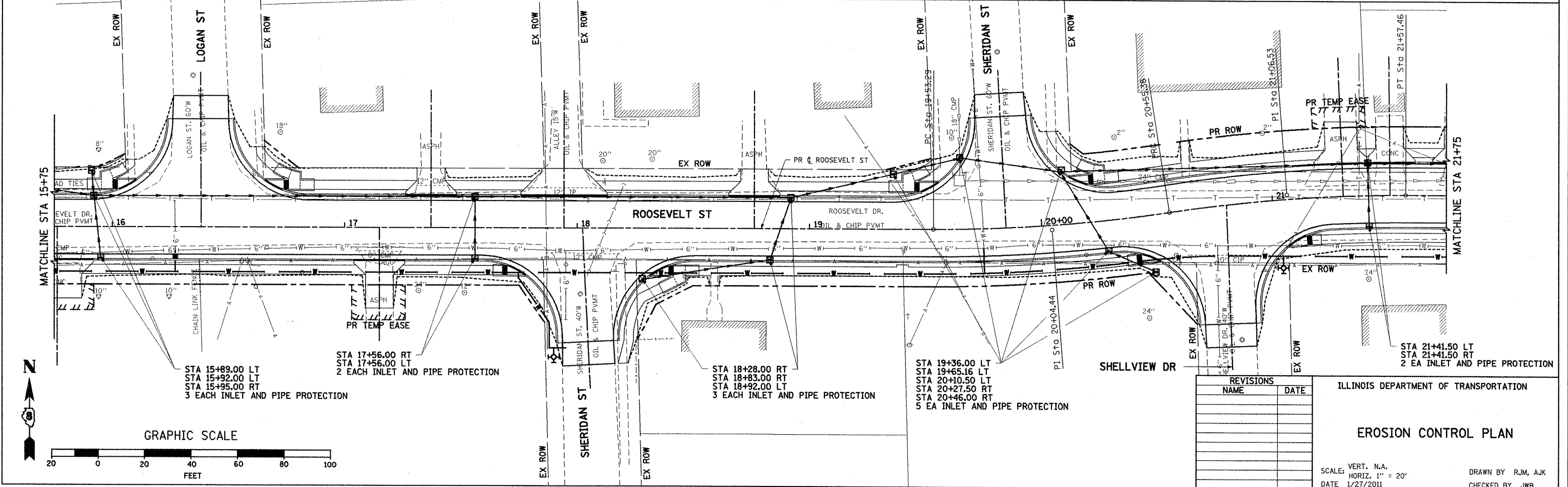
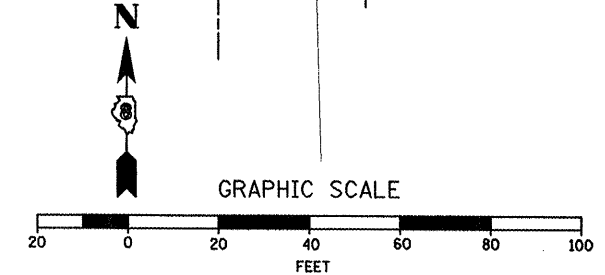
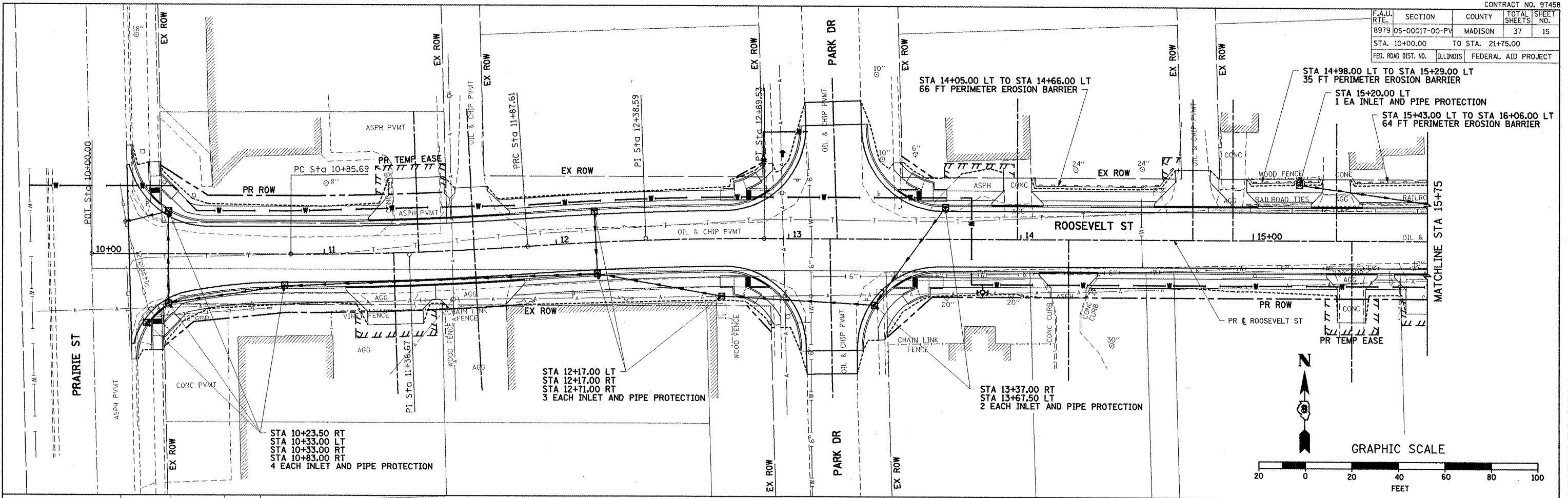


F.A.U. RTE.	SECTION	COUNTY	TOTAL SHEET NO.
8979 05-00017-00-PV	MADISON	37	15
STA. 10+00.00	TO STA. 21+75.00		
FED. ROAD DIST. NO.	ILLINOIS FEDERAL AID PROJECT		



REVISIONS	
NAME	DATE

ILLINOIS DEPARTMENT OF TRANSPORTATION

EROSION CONTROL PLAN

SCALE: VERT. N.A.
HORIZ. 1" = 20'

DATE 1/27/2011

DRAWN BY RJM, AJK
CHECKED BY JWB

PLOT DATE = 1/31/2011
FILE NAME = I:\bse\p10\8979\05\00017\00\pv\erod\erod.dgn
PLOT SCALE = 42.383 X IN.
USER NAME = rjw

EROSION CONTROL PLAN: ROOSEVELT STREET - STA. 10+00.00 TO STA. 21+75.00