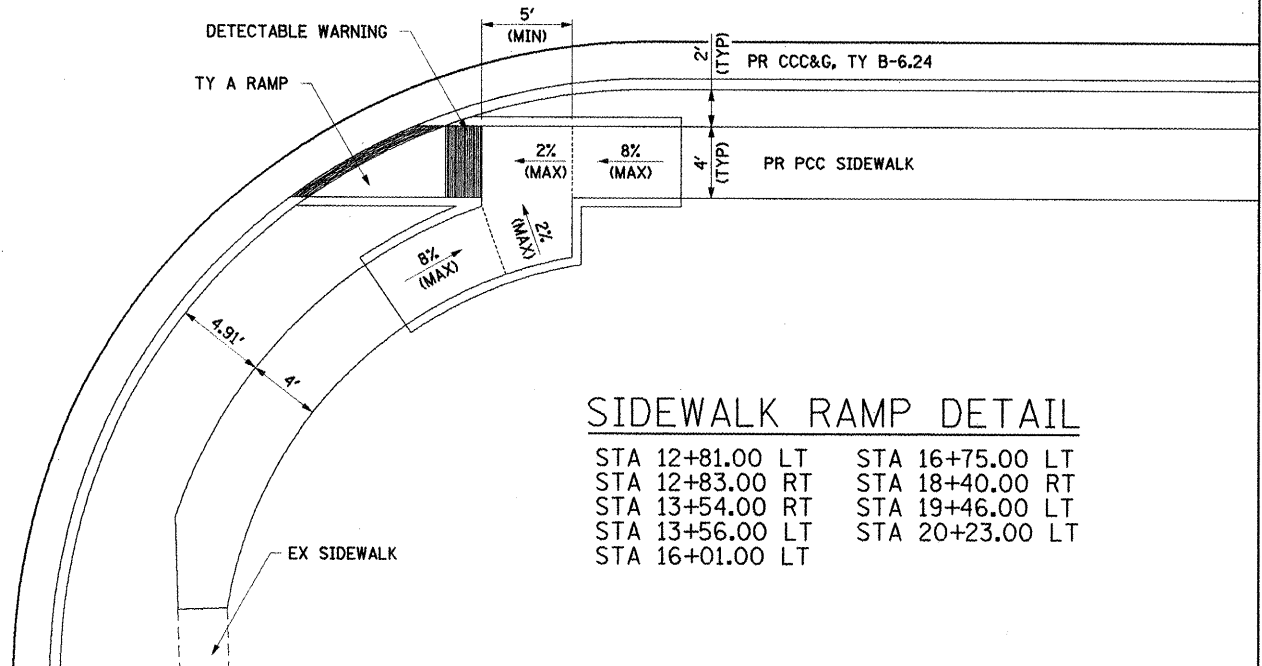


F.A.U. RTE.	SECTION	COUNTY	TOTAL SHEETS	SHEET NO.
8979	05-00017-00-PV	MADISON	37	22
STA. N.A.		TO STA. N.A.		
FED. ROAD DIST. NO.	ILLINOIS	FEDERAL AID PROJECT		

**ROOSEVELT STREET**

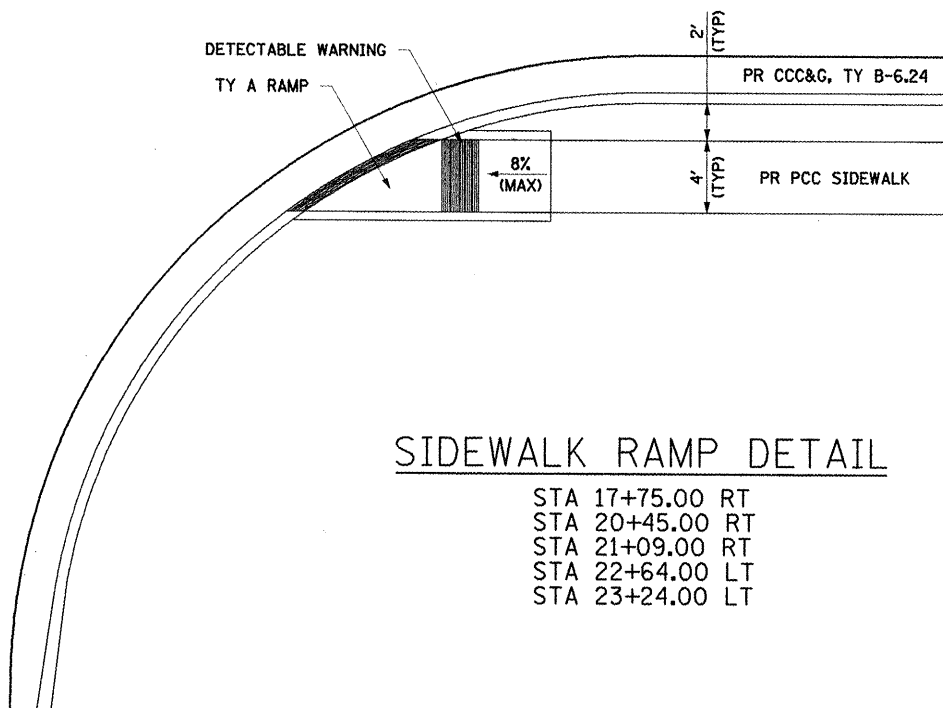
**ROOSEVELT STREET**



**SIDEWALK RAMP DETAIL**

- STA 12+81.00 LT
- STA 12+83.00 RT
- STA 13+54.00 RT
- STA 13+56.00 LT
- STA 16+01.00 LT
- STA 16+75.00 LT
- STA 18+40.00 RT
- STA 19+46.00 LT
- STA 20+23.00 LT

**SIDE STREET (TYP)**

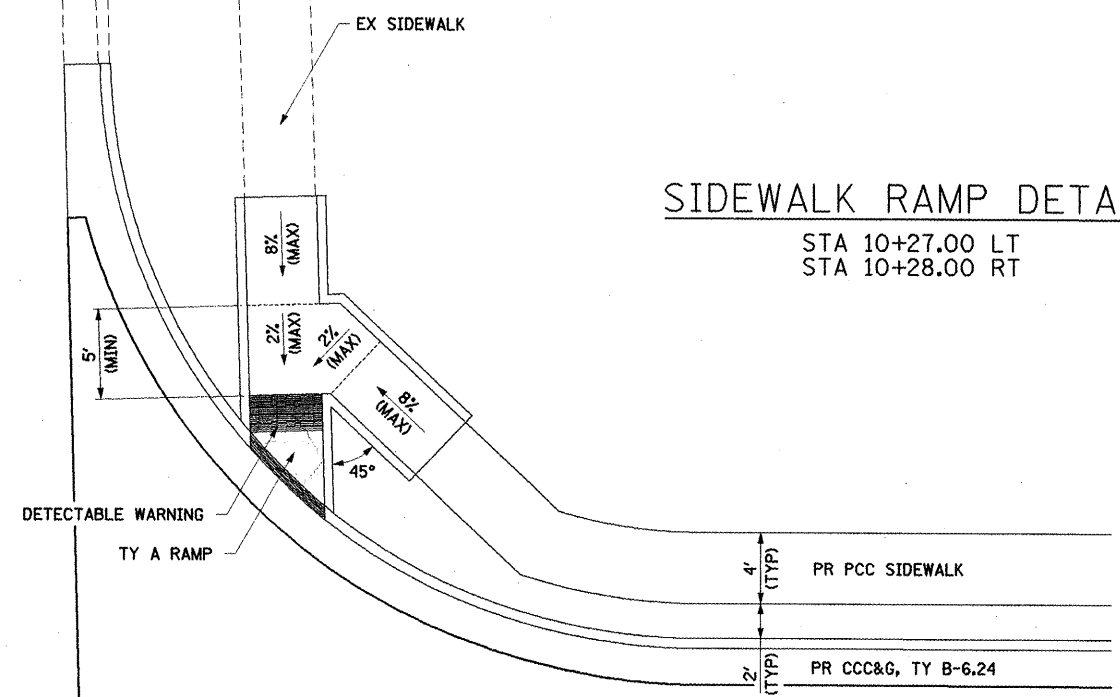


**SIDEWALK RAMP DETAIL**

- STA 17+75.00 RT
- STA 20+45.00 RT
- STA 21+09.00 RT
- STA 22+64.00 LT
- STA 23+24.00 LT

**SIDE STREET (TYP)**

**PRAIRIE STREET**



**SIDEWALK RAMP DETAIL**

- STA 10+27.00 LT
- STA 10+28.00 RT

**ROOSEVELT STREET**

REVISIONS	
NAME	DATE

ILLINOIS DEPARTMENT OF TRANSPORTATION

**SIDEWALK RAMP DETAILS**

SCALE: VERT. N.A.  
 HORIZ. 1"=5'  
 DATE 1/27/2011

DRAWN BY RJM, AJK  
 CHECKED BY JWB

PLOT DATE = 1/27/2011  
 FILE NAME = I:\projects\05-00017-00-PV\phase 1\022-SW-RAMP-DETAILS.dgn  
 PLOT SCALE = 1/8"=1'-0"  
 USER NAME = Ryanj.Miller@idot.gov