

CONSTRUCTION PLANS

FOR

LITCHFIELD MUNICIPAL AIRPORT

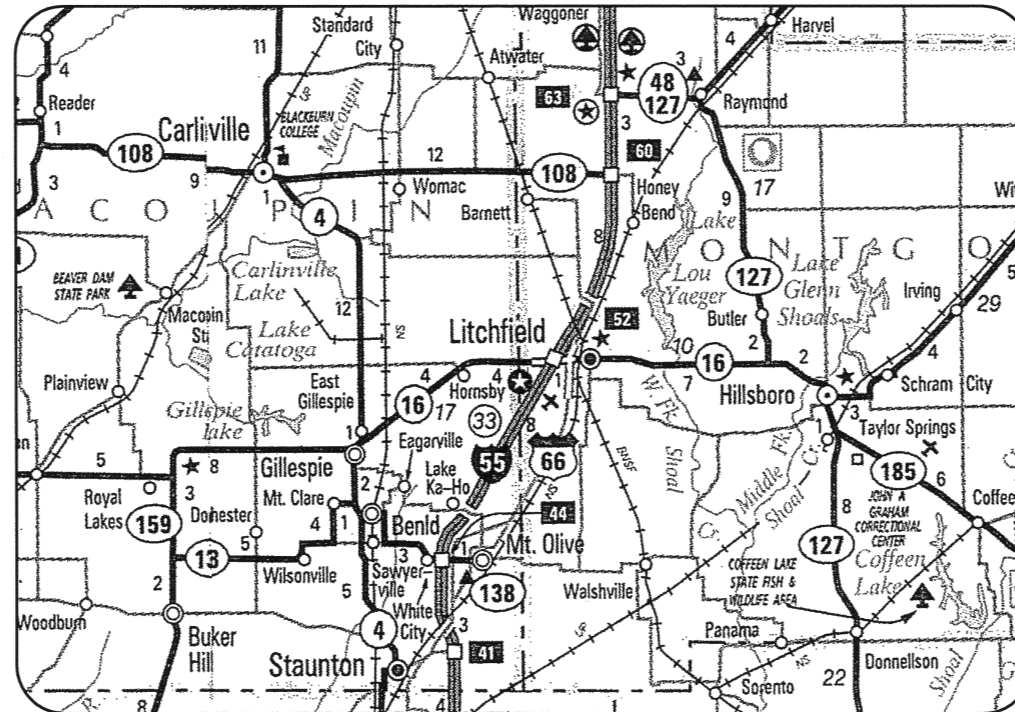
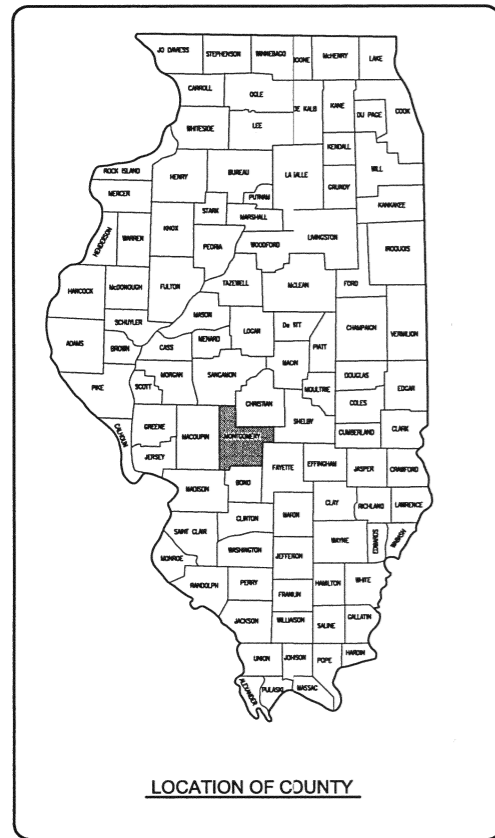
LITCHFIELD, MONTGOMERY COUNTY, ILLINOIS

CONSTRUCT PARTIAL PARALLEL TAXIWAY TO RUNWAY END 36

SCOPE OF WORK


THIS PROJECT CONSISTS OF CONSTRUCTING A PARTIAL PARALLEL TAXIWAY TO RUNWAY END 36. THE ASSOCIATED WORK ITEMS WILL BE GRADING, DRAINAGE, PAVING, LIGHTING, MARKING AND SEEDING.

COVERING ELECTRICAL
DESIGN
REVISED: 03/09/11



LOCATION

ILL. PROJ.: 3LF-4046
 A.I.P. PROJ.: 3-17-0063-B17
 LATITUDE: 39° 09' 59"
 LONGITUDE: 89° 40' 29"
 ELEVATION: 690.0' M.S.L.
 DATE: FEBRUARY 18, 2011



HANSON
 Hanson Professional Services Inc.
 ELECTRICAL ENGINEER

Submitted by: *Kevin N. Lightfoot* ENG'R
 Date Submitted: MARCH 14, 2011
 Lics. Exp. Date: NOVEMBER 30, 2011

HANSON
 Hanson Professional Services Inc.
 CIVIL ENGINEER

Submitted by: *Charles A. Hagloch* ENG'R
 Date Submitted: MARCH 14, 2011
 Lics. Exp. Date: NOVEMBER 30, 2011

LITCHFIELD AIRPORT AUTHORITY

Approved: *Walt O'Neil* CHAIRMAN
 Date: 03-03-11
 Approved: *James A. Wright* SECRETARY
 Date: 103-03-2011

DATE	REVISION

LITCHFIELD MUNICIPAL AIRPORT
LITCHFIELD, ILLINOIS

A.I.P. PROJ.: 3-17-0063-B17

PROJECT NO. 10A0094D-0800	DATE 02/04/11
FILE NAME R-001CVR.DWG	SCALE NOT TO SCALE
LAYOUT BAK 06/28/10	REVIEWED CAH 02/17/11
DRAWN BAK 06/28/10	

HANSON
 Hanson Professional Services Inc.
 1525 South Sixth Street
 Springfield, Illinois 62703-2886
 Offices Nationwide

TAXIWAY "C"
EXTENSION

COVER SHEET

MAR 14, 2011 10:07 AM HAGLOCH382
 I:\AIRPORTS\LITCHFIELD\10A0094\CADD\AIRPORT\SHEET\R-001CVR.DWG - COVER SHEET