

STATE OF ILLINOIS
DEPARTMENT OF TRANSPORTATION

F.A.P. RTE.	SECTION	COUNTY	TOTAL SHEETS	SHEET NO.
777	9RS-3	FAYETTE	98	1
		ILLINOIS	CONTRACT NO. 74965	

FOR INDEX OF SHEETS, SEE SHEET NO. 2

AADT (2022) = 3,100

PROPOSED HIGHWAY PLANS


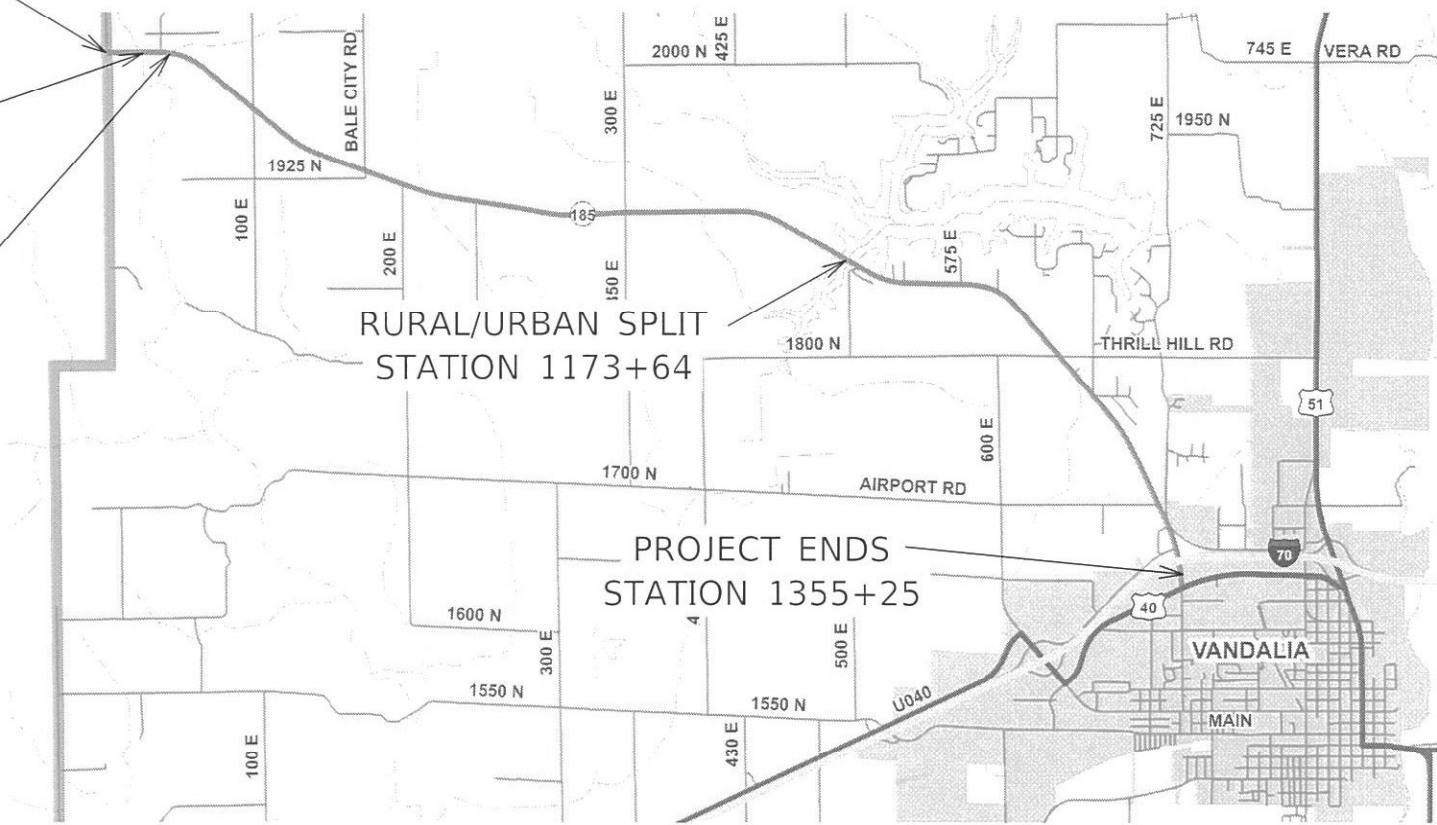
FAP ROUTE 777 (IL 185)
SECTION 9RS-3
PROJECT NHPP-141W(834)
STANDARD OVERLAY
FAYETTE COUNTY

C-97-043-20

PROJECT BEGINS
STATION 887+97

PAVING OMISSION
STATION 900+06 TO
STATION 902+80

PAVING OMISSION
STATION 911+10.88 TO
STATION 912+09.12



FULL SIZE PLANS HAVE BEEN PREPARED USING STANDARD ENGINEERING SCALES. REDUCED SIZED PLANS WILL NOT CONFORM TO STANDARD SCALES. IN MAKING MEASUREMENTS ON REDUCED PLANS, THE ABOVE SCALES MAY BE USED.

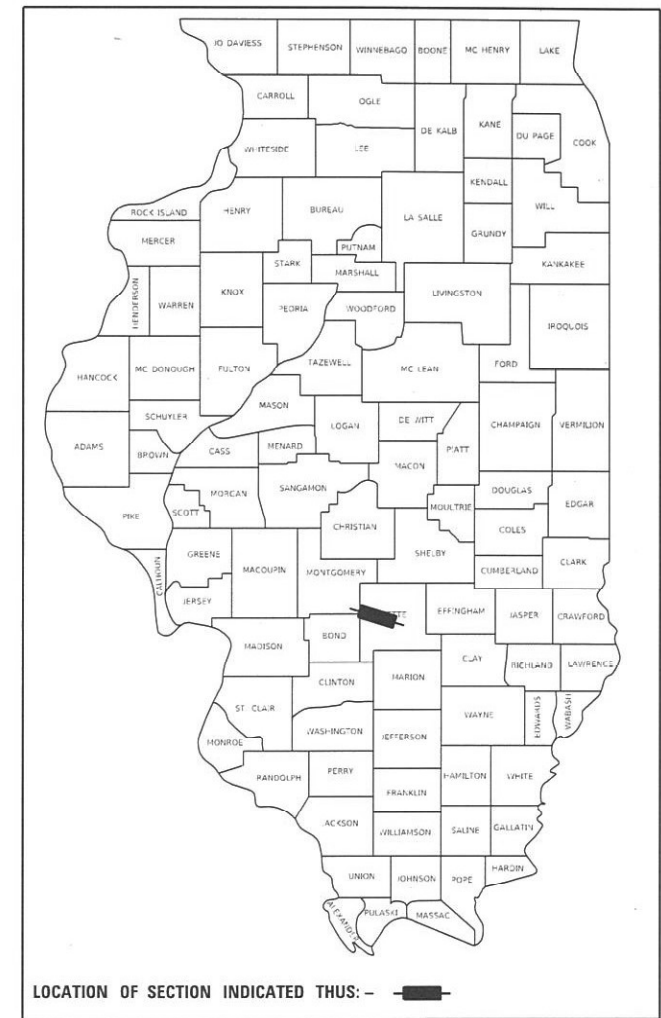
J.U.L.I.E.
JOINT UTILITY LOCATION INFORMATION FOR EXCAVATORS
1-800-892-0123
OR 811

PROJECT ENGINEER: DEBRA G. BARRETT
PROJECT MANAGER: DEBRA G. BARRETT

GROSS LENGTH = 46,728.00 FT. = 8.85 MILES
NET LENGTH = 46,355.76 FT. = 8.78 MILES

CONTRACT NO. 74965

D-97-041-20



STATE OF ILLINOIS
DEPARTMENT OF TRANSPORTATION

SUBMITTED FEBRUARY 10 2022
Jeffrey P. Mynick
REGIONAL ENGINEER

March 25 2022
[Signature]
ENGINEER OF DESIGN AND ENVIRONMENT

March 23 2022
Stephen M. Frazier
DIRECTOR OF HIGHWAYS PROJECT IMPLEMENTATION

PRINTED BY THE AUTHORITY
OF THE STATE OF ILLINOIS

GENERAL NOTES

THE WORK IN THIS SECTION INCLUDES MILLING AND RESURFACING THE EXISTING PAVEMENT AND SHOULDERS, RUMBLE STRIPS, GUARDRAIL, PAINT PAVEMENT MARKINGS, RAISED REFLECTIVE PAVEMENT MARKERS, AND ANY OTHER WORK NECESSARY TO COMPLETE THIS SECTION.

THE WORK INCLUDED IN THIS SECTION IS LOCATED ON IL 185, STARTING AT THE MONTGOMERY COUNTY LINE, AND CONTINUES FOR 8.85 MILES TO JUST NORTH OF THE US 40 INTERSECTION.

THE RESIDENT ENGINEER SHALL BE THE SOLE JUDGE CONCERNING THE CURING TIME FOR THE HMA SURFACE COURSE.

MILLED PAVEMENT SHALL BE RESURFACED WITH BINDER WITHIN 5 CALENDAR DAYS.

MATERIAL FOR AGGREGATE WEDGE SHOULDER, TYPE B SHALL BE CRUSHED STONE, CRUSHED CONCRETE OR RAP.

MATERIAL FOR AGGREGATE SURFACE COURSE, TYPE B SHALL BE CRUSHED STONE, OR CRUSHED CONCRETE.

WHEN APPLYING SHORT TERM PAVEMENT MARKINGS, TEMPORARY TAPE SHALL BE USED ON THE SURFACE AND PAINT SHALL BE USED ON THE MILLED AND BINDER SURFACES.

QUANTITY FOR PAINT PAVEMENT MARKING - LINE 4" CONSISTS OF 19,860 FEET OF YELLOW, AND 91,850 FEET OF WHITE.

THE FOLLOWING MIXTURE REQUIREMENTS ARE APPLICABLE TO THIS PROJECT:

APPLICATION	PG	DESIGN AIR VOIDS	MIXTURE COMPOSITION	FRICTION AGGREGATE	MIXTURE WEIGHT	QUALITY MGMT PROGRAM	SUBLOT SIZE	MATERIAL TRANSFER DEV
HMA SURFACE COURSE, MIX "C", N70 (1 1/2")	PG 64-22	4.0% @ N=70	IL - 9.5	MIXTURE C	112 LB/SQ YD/IN	PFP	1,000 TONS	NO
HMA BINDER COURSE, IL-9.5FG, N70 (1 1/4")	PG 64-22	4.0% @ N=70	IL - 9.5FG	N/A	112 LB/SQ YD/IN	PFP	1,000 TONS	NO
INCIDENTAL HMA SURFACE COURSE	PG 64-22	4.0% @ N=70	IL - 9.5	MIXTURE C	112 LB/SQ YD/IN	QC/QA	N/A	NO
CLASS D PATCHING	PG 64-22	4.0% @ N=70	IL - 9.5	N/A	112 LB/SQ YD/IN	QC/QA	N/A	NO

INDEX OF SHEETS

SHEET NO.	ITEM
1	COVER SHEET
2	GENERAL NOTES, INDEX OF SHEETS & LIST OF STANDARDS
3-4	SUMMARY OF QUANTITIES
5-6	TYPICAL CROSS SECTIONS
7-11	SCHEDULES OF QUANTITIES
12-92	PLAN SHEETS
93-98	DETAILS

THE FOLLOWING STANDARDS ARE A PART OF THESE PLANS AND ARE INCLUDED FOLLOWING THE LAST NUMBERED SHEET OF THE PLANS.

STD. NO.	DESCRIPTION
000001-08	STANDARD SYMBOLS, ABBREVIATIONS, AND PATTERNS
001006	DECIMAL OF AN INCH AND OF A FOOT
442201-03	CLASS C AND D PATCHES
630001-12	STEEL PLATE BEAM GUARDRAIL
642006-01	SHOULDER RUMBLE STRIPS, 8 INCH
667101-02	PERMANENT SURVEY MARKERS
701001-02	OFF-ROAD OPERATIONS, 2L, 2W, MORE THAN 15' (4.5 M) AWAY
701006-05	OFF-ROAD OPERATIONS, 2L, 2W, 15' (4.5 M) TO 24" (600 MM) FROM PAVEMENT EDGE
701011-04	OFF-ROAD MOVING OPERATIONS, 2L, 2W, DAY ONLY
701201-05	LANE CLOSURE, 2L, 2W, DAY ONLY, FOR SPEEDS > 45 MPH
701301-04	LANE CLOSURE, 2L, 2W, SHORT TIME OPERATIONS
701306-04	LANE CLOSURE, 2L, 2W, SLOW MOVING OPERATIONS DAY ONLY, FOR SPEEDS > 45 MPH
701311-03	LANE CLOSURE, 2L, 2W, MOVING OPERATIONS - DAY ONLY
701326-04	LANE CLOSURE, 2L, 2W, PAVEMENT WIDENING, FOR SPEEDS > 45 MPH
701901-08	TRAFFIC CONTROL DEVICES
725001-01	OBJECT AND TERMINAL MARKERS
780001-05	TYPICAL PAVEMENT MARKINGS
781001-04	TYPICAL APPLICATIONS RAISED RELECTIVE PAVEMENT MARKERS
782006-01	GUARDRAIL AND BARRIER WALL REFLECTOR MOUNTING DETAILS
420001-10	PAVEMENT JOINTS
630301-09	SHOULDER WIDENING FOR TYPE 1 (SPECIAL) GUARDRAIL TERMINALS

REV. - MS

MODEL: D:\draft FILE NAME: p:\w\dot-cw\bea\er.com\PI\DOT\Documents\DOT Off\as\Dir\ct. 7\Projects\74965\CAD\data\CAD\sheet\74965-sht-genote.dgn

USER NAME = steffenmk	DESIGNED -	REVISED -	STATE OF ILLINOIS DEPARTMENT OF TRANSPORTATION	GENERAL NOTES, INDEX OF SHEETS & LIST OF STANDARDS			F.A.P. RTE.	SECTION	COUNTY	TOTAL SHEETS	SHEET NO.
PLOT SCALE = 40.0000' / in.	DRAWN -	REVISED -					777	9RS-3	FAYETTE	98	2
PLOT DATE = 2/10/2022	CHECKED -	REVISED -		SCALE:	SHEET 1	OF 1	SHEETS	STA.	TO STA.	CONTRACT NO. 74965	
	DATE -	REVISED -								ILLINOIS FED. AID PROJECT	

80% FED
20% STATE

80% FED
20% STATE

SUMMARY OF QUANTITIES			TOTAL QUANTITIES	CONSTRUCTION TYPE CODE		
CODE NO	ITEM	UNIT		0005 RURAL	0005 URBAN	
40200800	AGGREGATE SURFACE COURSE, TYPE B	TON	351	220	131	
40600290	BITUMINOUS MATERIALS (TACK COAT)	POUND	102752	62872	39880	
40600370	LONGITUDINAL JOINT SEALANT	FOOT	46356	28195	18161	
40600982	HOT-MIX ASPHALT SURFACE REMOVAL - BUTT JOINT	SO YD	420	336	84	
40600990	TEMPORARY RAMP	SO YD	177	147	30	
40602970	HOT-MIX ASPHALT BINDER COURSE, IL-9.5FG, N70	TON	10656	6520	4136	
40604052	HOT-MIX ASPHALT SURFACE COURSE, IL-9.5, MIX "C", N70	TON	12812	7836	4976	
40800050	INCIDENTAL HOT-MIX ASPHALT SURFACING	TON	295	73	222	
44000155	HOT-MIX ASPHALT SURFACE REMOVAL, 1 1/2"	SO YD	145023	90140	54883	
44000160	HOT-MIX ASPHALT SURFACE REMOVAL, 2 3/4"	SO YD	6110	2587	3523	
44000400	GUTTER REMOVAL	FOOT	84	84		
44201815	CLASS D PATCHES, TYPE II, 14 INCH	SO YD	23	12	11	
44201821	CLASS D PATCHES, TYPE IV, 14 INCH	SO YD	102	102		

SUMMARY OF QUANTITIES			TOTAL QUANTITIES	CONSTRUCTION TYPE CODE		
CODE NO	ITEM	UNIT		0005 RURAL	0005 URBAN	
48102100	AGGREGATE WEDGE SHOULDER, TYPE B	TON	1877	1167	710	
60602800	CONCRETE GUTTER, TYPE B	FOOT	84	84		
* 63000001	STEEL PLATE BEAM GUARDRAIL, TYPE A, 6 FOOT POSTS	FOOT	225		225	
* 63100167	TRAFFIC BARRIER TERMINAL, TYPE 1 (SPECIAL) TANGENT	EACH	2		2	
63200310	GUARDRAIL REMOVAL	FOOT	209		209	
64200108	SHOULDER RUMBLE STRIPS, 8 INCH	FOOT	82029	51932	30097	
67000400	ENGINEER'S FIELD OFFICE, TYPE A	CAL MO	6	4	2	
67000600	ENGINEER'S FIELD LABORATORY	CAL MO	2	1.2	0.8	
67100100	MOBILIZATION	L SUM	1	0.6	0.4	
70100450	TRAFFIC CONTROL AND PROTECTION, STANDARD 701201	L SUM	1	0.6	0.4	
70100460	TRAFFIC CONTROL AND PROTECTION, STANDARD 701306	L SUM	1	0.6	0.4	

* SPECIALTY ITEM

MODEL: Default
 FILE NAME: p:\bulletect-pw-bee\paw.com\FW\DOT\Documents\DOT Office\Director_T\Project\74965\CADD\Drawings\Sheet\74965-SP-S00.dwg
 PROJECT: 74965\CADD\Drawings\Sheet\74965-SP-S00.dwg

USER NAME = stefenmk	DESIGNED -	REVISED -
	DRAWN -	REVISED -
PLOT SCALE = 100,0000' / in.	CHECKED -	REVISED -
PLOT DATE = 2/10/2022	DATE -	REVISED -

STATE OF ILLINOIS
DEPARTMENT OF TRANSPORTATION

SUMMARY OF QUANTITIES

SCALE: SHEET 1 OF 2 SHEETS STA. TO STA.

F.A.P. RTE.	SECTION	COUNTY	TOTAL SHEETS	SHEET NO.
777	9RS-3	FAYETTE	98	3
CONTRACT NO. 74965			ILLINOIS FED. AID PROJECT	

80% FED
20% STATE

80% FED
20% STATE

SUMMARY OF QUANTITIES			TOTAL QUANTITIES	CONSTRUCTION TYPE CODE	
CODE NO	ITEM	UNIT		0005 RURAL	0005 URBAN
70100500	TRAFFIC CONTROL AND PROTECTION, STANDARD	L SUM	1	0.6	0.4
	701326				
70103815	TRAFFIC CONTROL SURVEILLANCE	CAL DA	2	2	
70107025	CHANGEABLE MESSAGE SIGN	CAL DA	28	14	14
70300100	SHORT TERM PAVEMENT MARKING	FOOT	12744	7791	4953
70300150	SHORT TERM PAVEMENT MARKING REMOVAL	SO FT	1416	866	550
70300221	TEMPORARY PAVEMENT MARKING - LINE 4"- PAINT	FOOT	111710	68553	43157
* 72501000	TERMINAL MARKER - DIRECT APPLIED	EACH	2		2
* 78001110	PAINT PAVEMENT MARKING - LINE 4"	FOOT	111710	68553	43157
* 78100100	RAISED REFLECTIVE PAVEMENT MARKER	EACH	604	366	238
* 78200005	GUARDRAIL REFLECTORS, TYPE A	EACH	4		4
78300200	RAISED REFLECTIVE PAVEMENT MARKER REMOVAL	EACH	604	366	238
X0326440	SURFACE REMOVAL, VARIABLE DEPTH (SPECIAL)	SO YD	3507	861	2646
X4060995	TEMPORARY RAMP, SPECIAL	SO YD	356	111	245

SUMMARY OF QUANTITIES			TOTAL QUANTITIES	CONSTRUCTION TYPE CODE	
CODE NO	ITEM	UNIT		0005 RURAL	0005 URBAN
X4401198	HOT-MIX ASPHALT SURFACE REMOVAL, VARIABLE DEPTH	SO YD	677	84	593
Z0049799	PROTECTING OR RESETTING SURVEY MARKERS	EACH	5	4	1

* SPECIALTY ITEM

MODEL: Default
 FILE NAME: p:\project-aw-bee\paw.com\p\INDOT\Documents\DOT Office\Director_7\Project\74965\CADD\Drawings\Drawings\74965-SP-S00.dwg

USER NAME = stefenmk	DESIGNED -	REVISED -
	DRAWN -	REVISED -
PLOT SCALE = 100,0000' / in.	CHECKED -	REVISED -
PLOT DATE = 2/10/2022	DATE -	REVISED -

STATE OF ILLINOIS
DEPARTMENT OF TRANSPORTATION

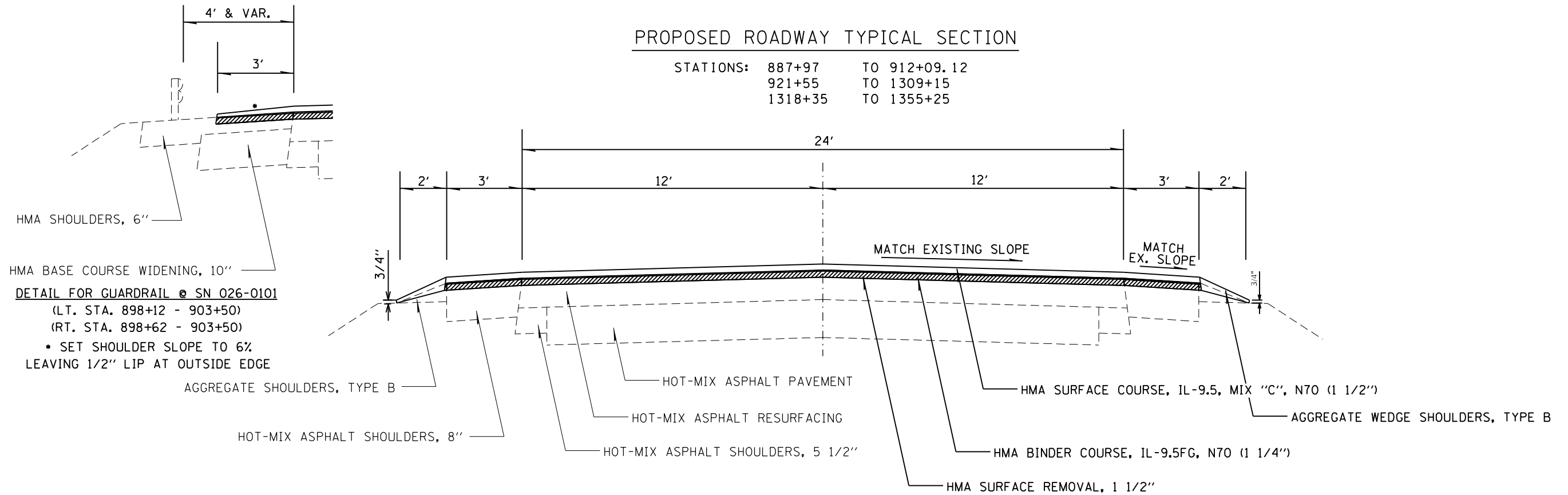
SUMMARY OF QUANTITIES

SCALE: SHEET 2 OF 2 SHEETS STA. TO STA.

F.A.P. RTE.	SECTION	COUNTY	TOTAL SHEETS	SHEET NO.
777	9RS-3	FAYETTE	98	4
CONTRACT NO. 74965			ILLINOIS FED. AID PROJECT	

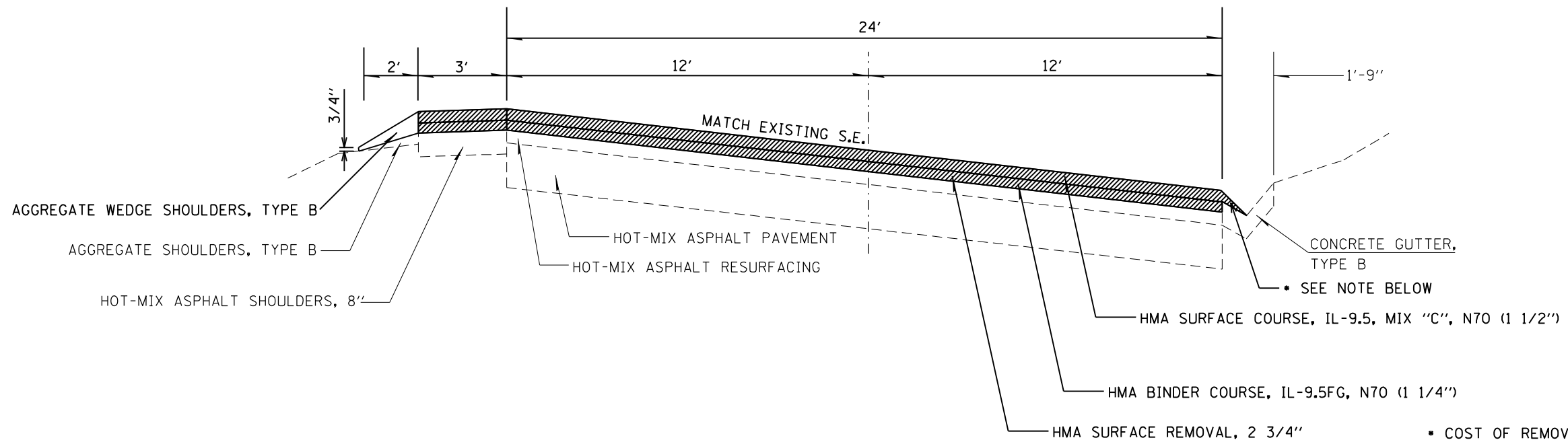
PROPOSED ROADWAY TYPICAL SECTION

STATIONS: 887+97 TO 912+09.12
 921+55 TO 1309+15
 1318+35 TO 1355+25



PROPOSED ROADWAY TYPICAL SECTION

STATIONS: 912+09.12 TO 914+03



• COST OF REMOVAL OF MATERIAL IN GUTTER FLAG IS INCLUDED IN HMA SURFACE REMOVAL, 2 3/4"

MODEL: Default
 FILE: \\mari...
 PROJECT: 174965\CADD\Drawings\DOT Office\Drawings\74965\98-3\Typical\98-3-Typical.dgn

USER NAME = stefenmk	DESIGNED -	REVISED -
	DRAWN -	REVISED -
PLOT SCALE = 40,0000 * / in.	CHECKED -	REVISED -
PLOT DATE = 2/10/2022	DATE -	REVISED -

STATE OF ILLINOIS
 DEPARTMENT OF TRANSPORTATION

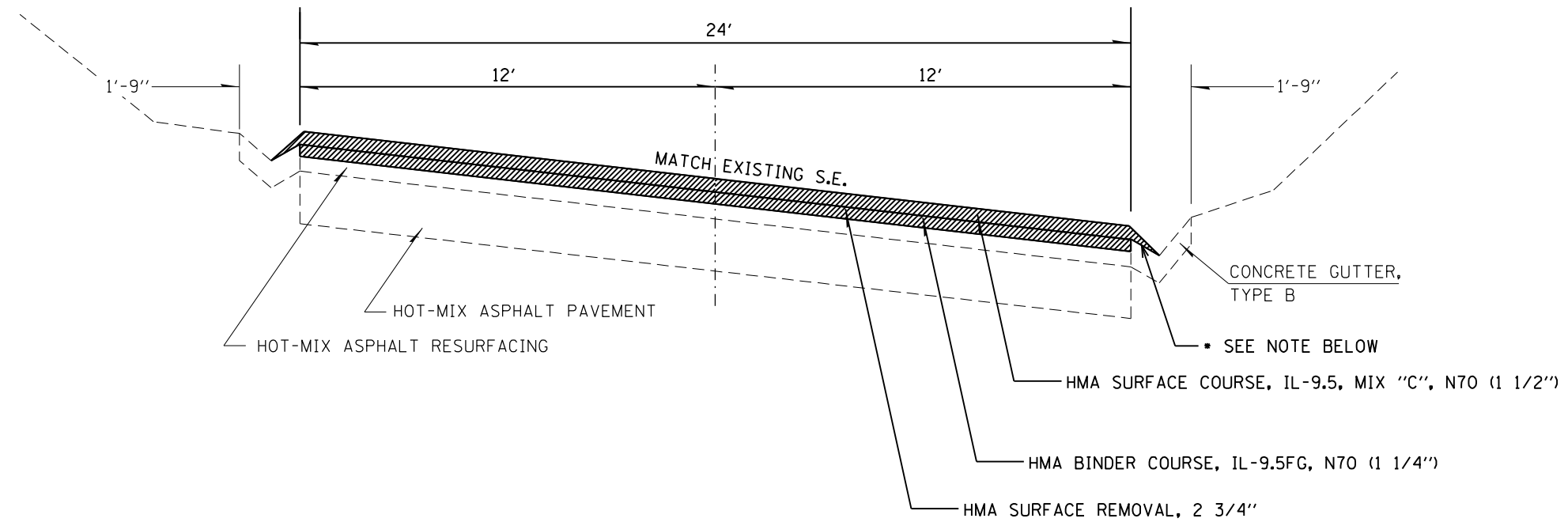
TYPICAL CROSS SECTIONS

SCALE: SHEET 1 OF 2 SHEETS STA. TO STA.

F.A.P. RTE.	SECTION	COUNTY	TOTAL SHEETS	SHEET NO.
777	9RS-3	FAYETTE	98	5
CONTRACT NO. 74965				
ILLINOIS FED. AID PROJECT				

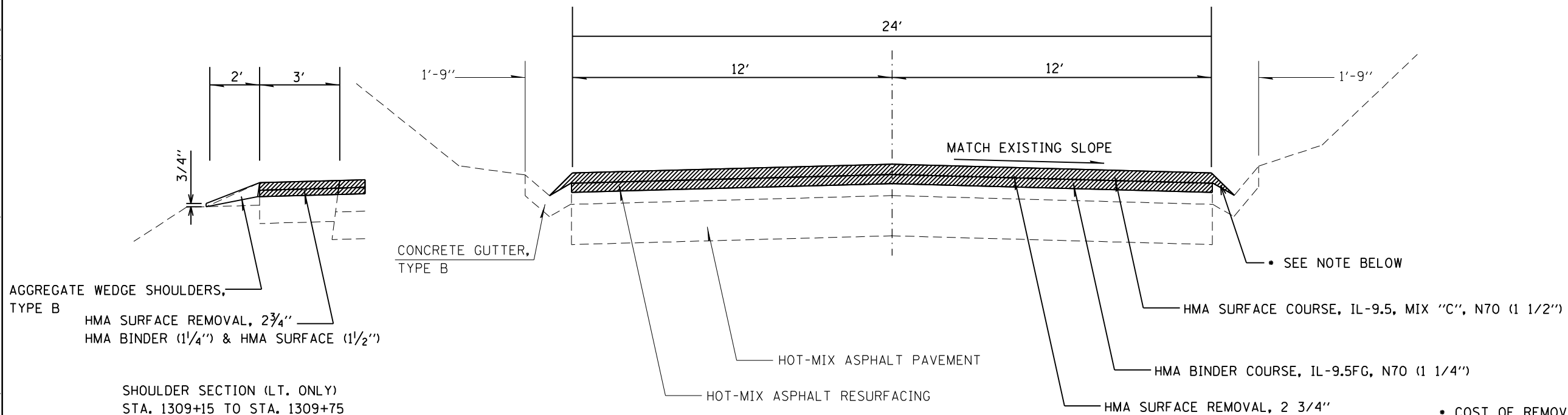
PROPOSED ROADWAY TYPICAL SECTION

STATIONS: 914+03 TO 921+55



PROPOSED ROADWAY TYPICAL SECTION

STATIONS: 1309+15 TO 1318+35



• COST OF REMOVAL OF MATERIAL IN GUTTER FLAG IS INCLUDED IN HMA SURFACE REMOVAL, 2 3/4"

MODEL: Default
 FILE: \\mari...
 PROJECT: 74965\CADD\Drawings\DOT\Office\Drawings\74965\CADD\Drawings\DOT\Office\Drawings\74965-RT-1-Typical.dgn

USER NAME = stefenmk	DESIGNED -	REVISED -
	DRAWN -	REVISED -
PLOT SCALE = 40,0000 * / in.	CHECKED -	REVISED -
PLOT DATE = 2/10/2022	DATE -	REVISED -

STATE OF ILLINOIS
DEPARTMENT OF TRANSPORTATION

TYPICAL CROSS SECTIONS

SCALE: SHEET 2 OF 2 SHEETS STA. TO STA.

F.A.P. RTE.	SECTION	COUNTY	TOTAL SHEETS	SHEET NO.
777	9RS-3	FAYETTE	98	6
CONTRACT NO. 74965				
ILLINOIS FED. AID PROJECT				

PAVING SCHEDULE

STATION TO STATION	LENGTH (FEET)	PAVEMENT WIDTH (FEET)	PAVEMENT AREA (SQ YD)	SHOULDER WIDTH (EACH SIDE) (FEET)	SHOULDER AREA (SQ YD)	HOT-MIX ASPHALT SURFACE REMOVAL - BUTT JOINT (SQ YD)	TEMPORARY RAMP (SQ YD)	BITUMINOUS MATERIALS (TACK COAT) (POUND)	HOT-MIX ASPHALT SURFACE REMOVAL, 1 1/2" (SQ YD)	HOT-MIX ASPHALT SURFACE REMOVAL, 2 3/4" (SQ YD)	HOT-MIX ASPHALT SURFACE REMOVAL (VARIABLE DEPTH) (SQ YD)	HOT-MIX ASPHALT BINDER COURSE, IL-9.5F5, N70 (TON)	HOT-MIX ASPHALT SURFACE COURSE, IL-9.5, MIX "C", N70 (TON)	AGGREGATE WEDGE SHOULDER, TYPE B (TON)	SHOULDER RUMBLE STRIPS (FOOT)	LONGITUDINAL JOINT SEALANT (FOOT)
887+97.00 TO 888+22.00	25	24	67	3.00	17	84	30	56				6	7	1	50	25
888+22.00 TO 899+81.00	1159	24	3091	3.00	753			2594	3843			269	323	44	1970	1159
899+81.00 TO 900+06.00	25	24	67	3.00	17	84	30	56				6	7			25
900+06.00 TO 902+80.00	274	BRIDGE OMISSION - SN 026-0101														
902+80.00 TO 903+05.00	25	24	67	3.00	17	84	30	56				6	7			25
903+05.00 TO 910+85.88	781	24	2082	3.00	505			1746	2587			181	217	32	1520	781
910+85.88 TO 911+10.88	25	24	67	3.00	17	84	30	56				6	7	1	50	25
911+10.88 TO 912+09.12	98	BRIDGE OMISSION - SN 026-0051														
912+09.12 TO 914+03.00	194	24	517	3.00	65		27	393		582		41	50	4	194	194
914+03.00 TO 921+55.00	752	24	2005					1354		2005		140	179			752
921+55.00 TO 921+80.00	25	24	67	3.00	17			56			84	6	7	1	50	25
921+80.00 TO 1173+64.00	25184	24	67157	3.00	16553			56504	83710			5860	7032	1083	48098	25184
RURAL TOTALS =	28567					336	147	62872	90140	2587	84	6520	7836	1167	51932	28195
1173+64.00 TO 1308+90.00	13526	24	36069	3.00	8492			30079	44561			3119	3743	560	23855	13526
1308+90.00 TO 1309+15.00	25	24	67	3.00	17			56			84	6	7	1	50	25
1309+15.00 TO 1309+75.00	60	24	160	3.00	20			122		180		13	16	1		60
1309+75.00 TO 1318+35.00	860	24	2293					1548		2293		161	205			860
1318+35.00 TO 1318+60.00	25	24	67	3.00	9			51			75	5	6	1	26	25
1318+60.00 TO 1343+45.00	2485	24	6627	3.00	1477			5470	8104			567	681	101	4312	2485
1343+45.00 TO 1344+10.00	65	24	173	3.00	43			146			217	15	18	2	70	65
1344+10.00 TO 1347+25.00	315	24	840	3.00	210			709		1050		74	88	14	630	315
1347+25.00 TO 1347+90.00	65	24	173	3.00	43			146			217	15	18	3	130	65
1347+90.00 TO 1355+00.00	710	24	1893	3.00	325			1497	2218			155	186	25	974	710
1355+00.00 TO 1355+25.00	25	24	67	3.00	17	84	30	56				6	7	1	50	25
URBAN TOTALS =	18161					84	30	39880	54883	3523	593	4136	4976	710	30097	18161
GRAND TOTALS =						420	177	102752	145023	6110	677	10656	12812	1877	82029	46356

PAVEMENT MARKING SCHEDULE

STATION TO STATION	LENGTH (FEET)	SHORT TERM PAVEMENT MARKING (FEET)	SHORT TERM PAVEMENT MARKING REMOVAL (SQ FT)	TEMPORARY PAVEMENT MARKING, LINE 4" (SOLID - WHITE) (FEET)	TEMPORARY PAVEMENT MARKING, LINE 4" (SOLID - YELLOW) (FEET)	TEMPORARY PAVEMENT MARKING, LINE 4" (SKIP - YELLOW) (FEET)	PAINT PAVEMENT MARKING, LINE 4" (SOLID - WHITE) (FEET)	PAINT PAVEMENT MARKING, LINE 4" (SOLID - YELLOW) (FEET)	PAINT PAVEMENT MARKING, LINE 4" (SKIP - YELLOW) (FEET)	RAISED REFLECTIVE PAVEMENT MARKER (EACH)	RAISED REFLECTIVE PAVEMENT MARKER REMOVAL (EACH)
887+97.00 TO 890+00.00	203	55	6	346	203	51	346	203	51	3	3
890+00.00 TO 903+80.00	1380	376	42	2760		345	2760		345	17	17
903+80.00 TO 914+30.00	1050	286	32	2052	1050	263	2052	1050	263	13	13
914+30.00 TO 921+30.00	700	191	21	1400	1400		1400	1400		18	18
921+30.00 TO 931+00.00	970	265	29	1940		243	1940		243	12	12
931+00.00 TO 1117+00.00	18600	5073	564	36807		4650	36807		4650	233	233
1117+00.00 TO 1123+50.00	650	177	20	1300	650	163	1300	650	163	8	8
1123+50.00 TO 1127+30.00	380	104	12	760		95	760		95	5	5
1127+30.00 TO 1134+10.00	680	185	21	1360	680	170	1360	680	170	9	9
1134+10.00 TO 1173+64.00	3954	1078	120	7908		989	7908		989	49	49
SUBTOTALS =		7791	866	56633	4953	6967	56633	4953	6967	366	366
RURAL TOTALS =		7791	866	68553			68553			366	366
1173+64.00 TO 1290+00.00	11636	3173	353	22651		2909	22651		2909	145	145
1290+00.00 TO 1298+50.00	850	232	26	1700	850	213	1700	850	213	11	11
1298+50.00 TO 1307+10.00	860	235	26	1720	1720		1720	1720		22	22
1307+10.00 TO 1317+55.00	1045	285	32	2090	1045	261	2090	1045	261	13	13
1317+55.00 TO 1355+25.00	3770	1028	114	7056		943	7056		943	47	47
SUBTOTALS =		4953	550	35217	3615	4325	35217	3615	4325	238	238
URBAN TOTALS =		4953	550	43157			43157			238	238
GRAND TOTALS =		12744	1416	111710			111710			604	604

MODEL: Default
FILE: Mainfile_pav.spl
PROJECT: 74965\CADD\Drawings\DOT Office\Drawings\74965-Pav\Sheet07.dwg
DATE: 2/10/2022

USER NAME = stefenmk	DESIGNED -	REVISED -
	DRAWN -	REVISED -
PLOT SCALE = 40,0000 */ in.	CHECKED -	REVISED -
PLOT DATE = 2/10/2022	DATE -	REVISED -

STATE OF ILLINOIS
DEPARTMENT OF TRANSPORTATION

SCHEDULES OF QUANTITIES

SCALE: SHEET 1 OF 5 SHEETS STA. TO STA.

F.A.P. RTE.	SECTION	COUNTY	TOTAL SHEETS	SHEET NO.
777	9RS-3	FAYETTE	98	7
CONTRACT NO. 74965				
ILLINOIS FED. AID PROJECT				

ENTRANCES & SIDE ROADS SCHEDULE

LT/RT	STATION	TYPE	DESC	MATERIAL	WIDTH @ EOP (FEET)	DEPTH (FEET)	WIDTH @ BACK (FEET)	AREA (SQ YD)	AGGREGATE SURFACE COURSE, TYPE B (TON)	BITUMINOUS MATERIALS (TACK COAT) (POUND)	INCIDENTAL HOT-MIX ASPHALT SURFACING (TON)	SURFACE REMOVAL, VARIABLE DEPTH (SPECIAL) (SQ YD)	TEMPORARY RAMP, SPECIAL (SQ YD)
LT	888+52	PRA	CR 00E	HMA	60	10	34	52		24	4	52	13
RT	888+52	PE		AGG	35	16	15	44	4				
LT	908+06	PRA	CR 40E	HMA	48	20	24	80		36	7	80	11
RT	925+27	FE		AGG	35	10	12	26	3				
LT	925+88	PE		AGG	31	10	16	26	3				
LT	926+99	MBTO		AGG	33	5	20	15	1				
LT	927+26	PE		AGG	41	10	20	34	3				
RT	928+35	PE		AGG	34	10	12	26	3				
RT	928+59	MBTO		AGG	25	5	20	13	1				
RT	930+18	PE		AGG	30	10	18	27	3				
LT	933+79	FE		AGG	30	10	18	27	3				
RT	937+43	FE		AGG	24	10	16	22	2				
LT	947+35	PRA	CR 100E	HMA	44	10	30	41		19	3	41	10
RT	948+04	PRA	CR 100E	HMA	60	16	29	79		36	7	79	13
LT	952+00	FE		AGG	26	10	18	24	2				
LT	964+32	FE		AGG	20	10	12	18	2				
LT	969+37	FE		AGG	25	10	12	21	2				
RT	974+78	FE		AGG	24	10	12	20	2				
LT	974+95	FE		AGG	36	10	18	30	3				
LT	994+15	PRA	CR 175E	HMA	45	10	31	42		19	4	42	10
RT	994+40	PRA	CR 175E	HMA	68	10	50	66		30	6	66	15
RT	997+50	CE		PCC	55	10	34	49		22	4	49	
RT	1002+15	PE		AGG	55	10	18	41	4				
LT	1008+32	FE		AGG	24	10	14	21	2				
RT	1008+37	PRA	CR 200E	HMA	42	10	28	39		18	3	39	9
LT	1021+83	MBTO		AGG	26	5	14	11	1				
LT	1022+12	PE		AGG	28	10	12	22	2				
RT	1022+41	PE		AGG	32	10	12	24	2				
LT	1025+95	PE		HMA	30	10	20	28		13	2	28	
LT	1026+25	MBTO		AGG	40	5	18	16	2				
RT	1027+43	PE		AGG	50	10	20	39	4				
LT	1027+56	MBTO		AGG	30	5	16	13	1				
LT	1027+78	PE		AGG	24	10	10	19	2				
LT	1028+92	PE		AGG	48	10	20	38	4				
LT	1029+20	MBTO		AGG	40	5	16	16	2				
RT	1031+02	FE		AGG	65	10	40	58	6				
LT	1035+65	FE		AGG	25	10	12	21	2				
RT	1035+65	PRA	CR 250E	HMA	30	12	18	32		14	3	32	7
LT	1036+41	FE		AGG	45	10	18	35	3				
RT	1045+41	FE		AGG	65	10	40	58	6				
LT	1050+93	MBTO		AGG	80	5	20	28	3				
RT	1051+03	PE		AGG	36	10	14	28	3				
RT	1062+50	FE		AGG	65	10	40	58	6				
LT	1066+30	MBTO		AGG	85	5	22	30	3				
LT	1067+80	PE		AGG	40	10	18	32	3				
RT	1067+92	FE		AGG	30	10	18	27	3				
LT	1070+23	FE		AGG	40	10	26	37	4				
RT	1076+28	FE		AGG	65	10	40	58	6				
LT	1079+90	FE		AGG	30	10	18	27	3				
LT	1082+20	FE		AGG	28	10	16	24	2				
LT	1089+00	MBTO		AGG	48	5	18	18	2				
LT	1089+44	PRA	CR 350E	HMA	65	18	35	100		45	8	100	14
RT	1089+44	PRA	CR 350E	HMA	39	12	24	42		19	4	42	9
LT	1090+33	PE		AGG	30	10	10	22	2				
RT	1099+60	PE		AGG	30	10	10	22	2				
LT	1100+44	PE		AGG	30	10	12	23	2				
RT	1100+90	PE		AGG	30	10	10	22	2				
RT	1101+10	MBTO		AGG	30	5	12	12	1				
LT	1102+22	PE		AGG	32	10	14	26	3				
RT	1102+44	FE		AGG	22	10	12	19	2				
LT	1107+88	PE		AGG	28	10	10	21	2				
RT	1114+60	PE		AGG	30	10	16	26	3				
RT	1115+05	MBTO		AGG	65	5	30	26	3				
LT	1115+15	PE		AGG	24	10	10	19	2				
RT	1116+11	PE		AGG	35	10	15	28	3				
RT	1116+35	MBTO		AGG	33	5	22	15	2				
SUBTOTALS =									145	293	55	650	111

MODEL: Default
 FILE: \\mlls-pub\pub\p1\DOT\Documents\DOT\Office\Dir\rdt_2\Project\74965\CADD\Drawn\CAD\sheet\0774965-rt-sched.rdg

USER NAME = stefenmk	DESIGNED -	REVISED -
	DRAWN -	REVISED -
PLOT SCALE = 40,0000 * / in.	CHECKED -	REVISED -
PLOT DATE = 2/10/2022	DATE -	REVISED -

**STATE OF ILLINOIS
DEPARTMENT OF TRANSPORTATION**

SCHEDULES OF QUANTITIES

SCALE: SHEET 2 OF 5 SHEETS STA. TO STA.

F.A.P. RTE.	SECTION	COUNTY	TOTAL SHEETS	SHEET NO.
777	9RS-3	FAYETTE	98	8
			CONTRACT NO. 74965	
		ILLINOIS	FED. AID PROJECT	

ENTRANCES & SIDE ROADS SCHEDULE

LT/RT	STATION	TYPE	DESC	MATERIAL	WIDTH @ EOP (FEET)	DEPTH (FEET)	WIDTH @ BACK (FEET)	AREA (SQ YD)	AGGREGATE SURFACE COURSE, TYPE B (TON)	BITUMINOUS MATERIALS (TACK COAT) (POUND)	INCIDENTAL HOT-MIX ASPHALT SURFACING (TON)	SURFACE REMOVAL, VARIABLE DEPTH (SPECIAL) (SQ YD)	TEMPORARY RAMP, SPECIAL (SQ YD)
RT	1119+25	MBTO		AGG	30	5	16	13	1				
RT	1119+40	PE		HMA	38	10	20	32		15	3	32	
LT	1121+75	PE		AGG	36	10	24	33	3				
RT	1121+75	MBTO		AGG	45	5	15	17	2				
RT	1124+18	FE		AGG	35	10	18	29	3				
RT	1127+66	PE		AGG	46	10	20	37	4				
RT	1128+48	MBTO		AGG	45	5	16	17	2				
RT	1128+80	PE		AGG	50	10	21	39	4				
LT	1129+20	PE		AGG	55	10	18	41	4				
LT	1133+58	PE		AGG	35	10	16	28	3				
RT	1133+58	MBTO		AGG	85	5	21	29	3				
LT	1138+62	PE		AGG	36	10	22	32	3				
RT	1138+62	MBTO		AGG	45	5	16	17	2				
LT	1140+40	PE		AGG	32	10	18	28	3				
RT	1140+40	MBTO		AGG	72	5	20	26	3				
LT	1142+71	PE		AGG	30	10	14	24	2				
RT	1142+71	MBTO		AGG	27	5	12	11	1				
RT	1142+87	FE		AGG	28	10	10	21	2				
RT	1144+00	PE		AGG	50	10	12	34	3				
RT	1144+25	MBTO		AGG	45	5	20	18	2				
LT	1151+45	PE		HMA	32	10	22	30		14	3	30	
RT	1152+15	MBTO		AGG	42	5	18	17	2				
RT	1152+43	PE		HMA	34	10	18	29		13	2	29	
LT	1154+10	PE		AGG	28	10	16	24	2				
RT	1154+10	MBTO		AGG	55	5	15	19	2				
RT	1155+64	PE		AGG	43	10	32	42	4				
RT	1155+64	MBTO		AGG	20	5	10	8	1				
RT	1157+13	MBTO		AGG	75	5	25	28	3				
LT	1157+37	PE		AGG	28	10	12	22	2				
RT	1160+50	FE		AGG	50	10	28	43	4				
RT	1165+01	PE		HMA	26	10	15	23		10	2	23	
RT	1165+31	MBTO		AGG	55	5	26	23	2				
LT	1165+40	PE		HMA	64	10	48	62		28	5	62	
LT	1169+34	PE		HMA	38	10	24	34		16	3	34	
RT	1169+40	MBTO		AGG	70	5	25	26	3				
RT	1177+55	PRA	CR 500E	HMA	58	10	35	52		23	4	52	13
LT	1179+32	PE		HMA	48	10	26	41		19	3	41	
RT	1179+56	MBTO		AGG	100	5	28	36	4				
RT	1190+32	PE		HMA	48	10	26	41		19	3	41	
RT	1190+58	MBTO		AGG	34	5	22	16	2				
LT	1191+21	PRA	ANCHOR DR	PCC	79	10	43	68		31	6	68	18
RT	1193+77	MBTO		AGG	50	5	18	19	2				
RT	1194+06	PE		AGG	48	10	20	38	4				
LT	1195+19	PRA	COUNTRY LN	HMA	60	20	27	97		44	8	97	13
RT	1198+40	CE		PCC	82	10	46	71		32	6	71	
LT	1198+57	PE		AGG	35	10	10	25	2				
RT	1199+05	MBTO		AGG	60	5	22	23	2				
RT	1201+44	MBTO		AGG	72	5	16	24	2				
LT	1201+55	PE		HMA	30	10	16	26		12	2	26	
LT	1204+10	PE		HMA	28	10	18	26		12	2	26	
RT	1204+95	MBTO		AGG	100	5	32	37	4				
LT	1206+14	PE		AGG	28	10	10	21	2				
LT	1207+65	CE		HMA	38	10	24	34		16	3	34	
RT	1207+70	FE		AGG	32	10	12	24	2				
RT	1213+26	MBTO		AGG	84	5	22	29	3				
LT	1213+71	PE		AGG	44	10	16	33	3				
LT	1214+08	PE		AGG	48	10	18	37	4				
RT	1214+40	FE		AGG	34	10	20	30	3				
LT	1215+48	PRA	CR 575E	HMA	42	10	27	38		17	3	38	9
RT	1216+18	MBTO		AGG	42	5	16	16	2				
RT	1216+36	PE		AGG	36	10	20	31	3				
RT	1217+00	MBTO		AGG	36	5	15	14	1				
RT	1217+20	PE		AGG	30	10	15	25	2				
RT	1221+40	FE		AGG	38	10	22	33	3				
RT	1225+63	CE		HMA	55	10	30	47		21	4	47	
LT	1225+80	CE		AGG	44	10	20	36	4				
SUBTOTALS =									130	338	63	752	53

MODEL: Default
 FILE: Mainfile.pxl
 PROJECT: 74965\CADD\Drawings\DOT\Office\Drawings\74965-RT-Sched.dgn

USER NAME = stefenmk	DESIGNED -	REVISED -
	DRAWN -	REVISED -
PLOT SCALE = 40,0000 * / in.	CHECKED -	REVISED -
PLOT DATE = 2/10/2022	DATE -	REVISED -

**STATE OF ILLINOIS
DEPARTMENT OF TRANSPORTATION**

SCHEDULES OF QUANTITIES

SCALE: SHEET 3 OF 5 SHEETS STA. TO STA.

F.A.P. RTE.	SECTION	COUNTY	TOTAL SHEETS	SHEET NO.
777	9RS-3	FAYETTE	98	9
CONTRACT NO. 74965				
ILLINOIS FED. AID PROJECT				

ENTRANCES & SIDE ROADS SCHEDULE

LT/RT	STATION	TYPE	DESC	MATERIAL	WIDTH @ EOP (FEET)	DEPTH (FEET)	WIDTH @ BACK (FEET)	AREA (SQ YD)	AGGREGATE SURFACE COURSE, TYPE B (TON)	BITUMINOUS MATERIALS (TACK COAT) (POUND)	INCIDENTAL HOT-MIX ASPHALT SURFACING (TON)	SURFACE REMOVAL, VARIABLE DEPTH (SPECIAL) (SQ YD)	TEMPORARY RAMP, SPECIAL (SQ YD)
RT	1228+15	CE		HMA	48	10	28	42		19	4	42	
RT	1229+00	MBTO		AGG	112	5	50	45	4				
LT	1229+10	PRA	CR 600E	HMA	40	10	20	33		15	3	33	9
RT	1231+23	CE		HMA/PCC	70	10	46	64		29	5	64	
LT	1240+73	FE		AGG	36	10	22	32	3				
RT	1247+45	MBTO		AGG	22	5	10	9	1				
RT	1247+66	PE		AGG	25	10	15	22	2				
RT	1247+75	MBTO		AGG	22	5	10	9	1				
RT	1258+00	CE		PCC	70	10	48	66		30	6	66	
RT	1260+86	PRA	THRILL HILL RD	HMA	60	10	46	59		27	5	59	13
LT	1261+10	PRA	THRILL HILL RD	HMA	55	10	38	52		23	4	52	12
RT	1263+28	CE		PCC	65	10	28	52		23	4	52	
RT	1263+50	MBTO		AGG	55	5	20	21	2				
LT	1264+50	PE		HMA/PCC	38	10	24	34		16	3	34	
RT	1265+30	FE		AGG	40	10	28	38	4				
LT	1269+06	PRA	MOLLY DR	HMA	42	15	29	59		27	5	59	9
LT	1273+28	FE		AGG	26	10	12	21	2				
LT	1279+58	PRA	LAKE WOOD DR	HMA	122	15	60	152		68	13	152	27
RT	1279+98	FE		AGG	30	10	18	27	3				
LT	1280+22	PRA	FRANCIS AVE	HMA	63	10	40	57		26	5	57	14
LT	1281+91	PE		HMA	28	10	20	27		12	2	27	
RT	1282+95	PE		AGG	34	10	28	34	3				
RT	1283+20	MBTO		AGG	20	5	12	9	1				
LT	1284+70	PE		AGG	25	10	12	21	2				
LT	1284+94	MBTO		AGG	40	5	15	15	2				
RT	1286+20	PE		HMA/PCC	34	10	20	30		14	3	30	
RT	1286+48	MBTO		AGG	35	5	18	15	1				
LT	1286+85	MBTO		AGG	45	5	25	19	2				
LT	1286+95	PE		AGG	30	10	15	25	2				
RT	1288+60	PE		HMA	42	10	26	38		17	3	38	
RT	1288+95	MBTO		AGG	30	5	15	13	1				
LT	1289+50	PE		HMA	28	10	20	27		12	2	27	
LT	1289+75	MBTO		AGG	20	5	15	10	1				
RT	1290+75	PE		HMA	34	10	22	31		14	3	31	
RT	1290+97	MBTO		AGG	35	5	20	15	2				
LT	1291+66	PE		HMA	34	10	28	34		16	3	34	
LT	1291+87	MBTO		AGG	40	5	20	17	2				
RT	1292+67	PE		HMA/PCC	40	10	24	36		16	3	36	
RT	1292+96	MBTO		AGG	35	5	20	15	2				
LT	1294+00	PE		HMA	30	10	18	27		12	2	27	
LT	1294+20	MBTO		AGG	40	5	25	18	2				
RT	1294+37	MBTO		AGG	24	5	14	11	1				
RT	1294+50	PE		AGG	24	10	16	22	2				
LT	1296+15	PE		HMA	28	10	16	24		11	2	24	
LT	1296+30	MBTO		AGG	25	5	14	11	1				
RT	1302+70	PE		AGG	35	10	14	27	3				
RT	1304+00	FE		AGG	26	10	18	24	2				
LT	1304+96	MBTO		AGG	20	5	12	9	1				
LT	1305+15	PE		AGG	32	10	15	26	3				
RT	1306+82	PE		HMA	38	10	30	38		17	3	38	
RT	1306+98	MBTO		AGG	30	5	15	13	1				
RT	1309+18	MBTO		AGG	10	5	15	7	1				
RT	1318+50	PE		HMA	24	10	12	20		9	2	20	
RT	1320+97	PE		HMA	24	10	24	27		12	2	27	
RT	1321+15	MBTO		AGG	34	5	16	14	1				
RT	1325+27	PRA	AIRPORT RD	HMA	70	15	38	90		41	8	90	16
LT	1328+14	PE		HMA/PCC	30	10	20	28		13	2	28	
LT	1331+50	PRA	ZENT DR	HMA	125	20	50	194		88	16	194	28
LT	1333+15	PRA	JANETTE AVE	HMA	110	20	65	194		88	16	194	24
RT	1333+35	PRA	PENTECOSTAL AVE	HMA	64	10	42	59		27	5	59	14
RT	1339+77	MBTO		AGG	65	5	30	26	3				
LT	1339+87	PE		AGG	38	10	14	29	3				
RT	1340+60	PE		AGG	52	10	28	44	4				
RT	1342+31	PRA	JANETTE AVE	HMA	115	10	80	108		49	9	108	26
LT	1343+96	PE		AGG	40	10	18	32	3				
RT	1344+00	MBTO		AGG	36	5	16	14	1				
SUBTOTALS =									76	766	143	1702	192

MODEL: Default
 FILE: Mainfile - pld\pilot-aw-bee\pilot-aw-bee\pilot-aw-bee\DOT - Office\Director - 7\Project\74965\CADD\Drawings\CADD\Drawings\74965-RT-Schedule.dgn

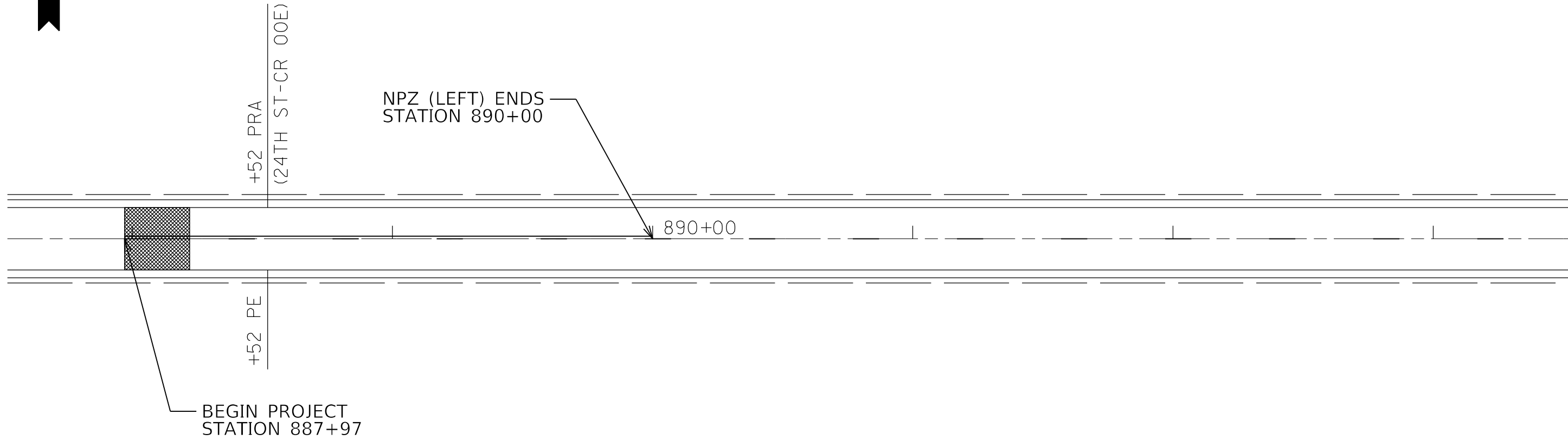
USER NAME = stefenmk	DESIGNED -	REVISED -
	DRAWN -	REVISED -
PLOT SCALE = 40,0000 * / in.	CHECKED -	REVISED -
PLOT DATE = 2/10/2022	DATE -	REVISED -

**STATE OF ILLINOIS
DEPARTMENT OF TRANSPORTATION**

SCHEDULES OF QUANTITIES

SCALE: SHEET 4 OF 5 SHEETS STA. TO STA.

F.A.P. RTE.	SECTION	COUNTY	TOTAL SHEETS	SHEET NO.
777	9RS-3	FAYETTE	98	10
			CONTRACT NO. 74965	
		ILLINOIS	FED. AID PROJECT	



HMA SURFACE REMOVAL - BUTT JOINT

MODEL: Default
 FILE NAME: p:\subject-pw-bee\paw.com\PIV\DOT\Documents\DOT Office\District 7\Project\74965\CADD\Drawn\CAD\sheet1\74965-sh-dt-a.dwg

USER NAME = steffenmk	DESIGNED -	REVISED -
	DRAWN -	REVISED -
PLOT SCALE = 40,0000 * / in.	CHECKED -	REVISED -
PLOT DATE = 2/10/2022	DATE -	REVISED -

**STATE OF ILLINOIS
DEPARTMENT OF TRANSPORTATION**

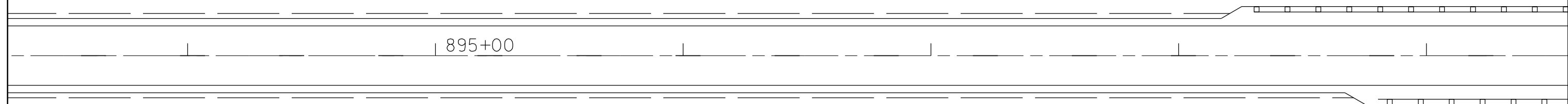
PLAN SHEETS

SCALE: SHEET 1 OF 81 SHEETS STA. 888+00 TO STA. 893+00

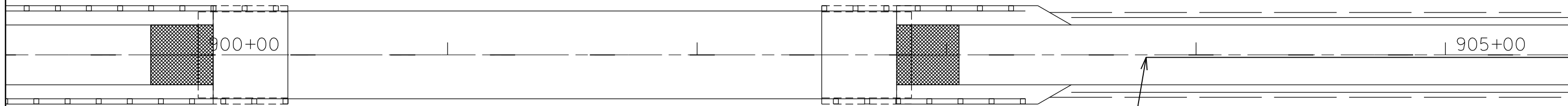
F.A.P. RTE.	SECTION	COUNTY	TOTAL SHEETS	SHEET NO.
777	9RS-3	FAYETTE	98	12
CONTRACT NO. 74965			ILLINOIS FED. AID PROJECT	



MODEL: Default
 FILE NAME: p:\ultra-cw-bead\ey.com\PIV\DOT\Documents\DOT Offices\District 7\Project\74965\CADD\Drawn\CAD\Sheets\0774965-sht-01.dwg



USER NAME = steffenmk PLOT SCALE = 40,0000 * / in. PLOT DATE = 2/10/2022	DESIGNED -	REVISED -	STATE OF ILLINOIS DEPARTMENT OF TRANSPORTATION	PLAN SHEETS		F.A.P. RTE.	SECTION	COUNTY	TOTAL SHEETS	SHEET NO.
	DRAWN -	REVISED -				777	9RS-3	FAYETTE	98	13
	CHECKED -	REVISED -				CONTRACT NO. 74965				
DATE -	REVISED -	SCALE:		SHEET 2	OF 81 SHEETS	STA. 894+00	TO STA. 899+00	ILLINOIS FED. AID PROJECT		



NPZ (RIGHT) BEGINS
STATION 903+80



HMA SURFACE REMOVAL - BUTT JOINT

MODEL: Default
 FILE NAME: p:\ultra\paw_bentley.com\P\I\DOT\Documents\DOT_Offices\District_7\Project\74965\CADD\Drawn\CAD\Sheets\0774965-sht.dwg

USER NAME = steffenmk	DESIGNED -	REVISED -
	DRAWN -	REVISED -
PLOT SCALE = 40,0000 * / in.	CHECKED -	REVISED -
PLOT DATE = 2/10/2022	DATE -	REVISED -

**STATE OF ILLINOIS
DEPARTMENT OF TRANSPORTATION**

PLAN SHEETS

SCALE: SHEET 3 OF 81 SHEETS STA. 900+00 TO STA. 905+00

F.A.P. RTE.	SECTION	COUNTY	TOTAL SHEETS	SHEET NO.
777	9RS-3	FAYETTE	98	14
CONTRACT NO. 74965			ILLINOIS FED. AID PROJECT	



P.C. STA. 907+26.07

PROTECT & RESET SURVEY MARKER
STATION 907+26.07

+06 PRA
CR 40E

910+00

CURVE C1
 P.I. STA. 916+25
 $\Delta = 40^\circ 10' 00''$ (RT)
 T = 897.8'
 R = 2455.7'
 L = 1721.4'
 E = 159.0'
 D = 2° 20'
 S.E. = MATCH EXISTING SUPER
 STA. 907+26.07 TO STA. 924+47.47
 P.C. STA. 907+26.07
 P.T. STA. 924+47.47



HMA SURFACE REMOVAL - BUTT JOINT

MODEL: Default
 FILE NAME: p:\ultra-cad\bea\paw.com\p\w\DOT\Documents\DOT Office\Dir\dir_7\Project\74965\CADD\Drawn\CAD\sheet074965-pla.dwg

USER NAME = steffnmk	DESIGNED -	REVISED -
	DRAWN -	REVISED -
PLOT SCALE = 40,0000 * / in.	CHECKED -	REVISED -
PLOT DATE = 2/10/2022	DATE -	REVISED -

**STATE OF ILLINOIS
DEPARTMENT OF TRANSPORTATION**

PLAN SHEETS
 SCALE: SHEET 4 OF 81 SHEETS STA. 906+00 TO STA. 911+00

F.A.P. RTE.	SECTION	COUNTY	TOTAL SHEETS	SHEET NO.
777	9RS-3	FAYETTE	98	15
CONTRACT NO. 74965				
ILLINOIS FED. AID PROJECT				

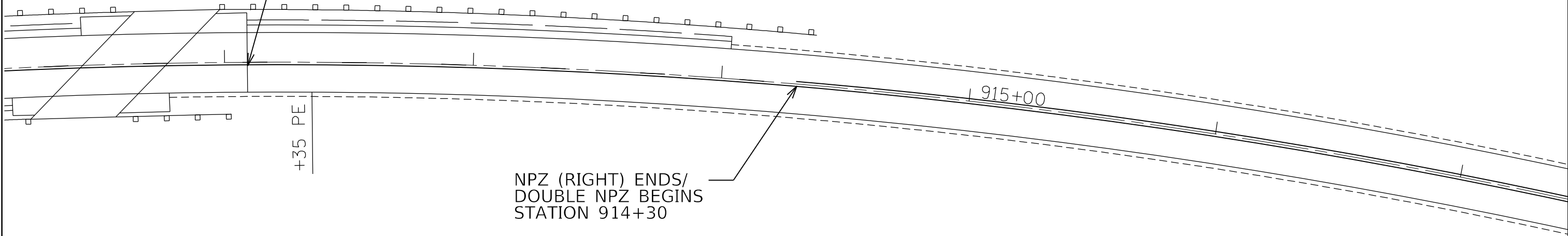


BEGIN INLAY
STATION 912+09.12

+35 PE

NPZ (RIGHT) ENDS/
DOUBLE NPZ BEGINS
STATION 914+30

915+00



MODEL: Default
 FILE NAME: p:\ultra-cw-bead\p\com\PIV\DOT\Documents\DOT Office\District 7\Project\74965\CADD\Drawn\CAD\sheet5.DWG
 PROJECT: 74965\CADD\Drawn\CAD\sheet5.DWG
 PLOT DATE: 2/10/2022


USER NAME = steffenmk	DESIGNED -	REVISED -
	DRAWN -	REVISED -
PLOT SCALE = 40,0000 * / in.	CHECKED -	REVISED -
PLOT DATE = 2/10/2022	DATE -	REVISED -

**STATE OF ILLINOIS
DEPARTMENT OF TRANSPORTATION**

PLAN SHEETS

SCALE: SHEET 5 OF 81 SHEETS STA. 912+00 TO STA. 917+00

F.A.P. RTE.	SECTION	COUNTY	TOTAL SHEETS	SHEET NO.
777	9RS-3	FAYETTE	98	16
CONTRACT NO. 74965				
ILLINOIS FED. AID PROJECT				



END INLAY/BEGIN VD MILLING
STATION 921+55

DOUBLE NPZ ENDS/
NPZ (LEFT) BEGINS
STATION 921+30

920+00

GUTTER REM & REPL
STA. 920+26 TO STA. 920+60

GUTTER REM & REPL
STA. 921+05 TO STA. 921+55

END VD MILLING
STATION 921+80

MODEL: Default
 FILE NAME: p:\ultra-cw-bead\p\com\PIV\DOT\Documents\DOT_offices\District_7\Project\74965\CADD\Drawn\CAD\sheet\0774965-pln.dwg

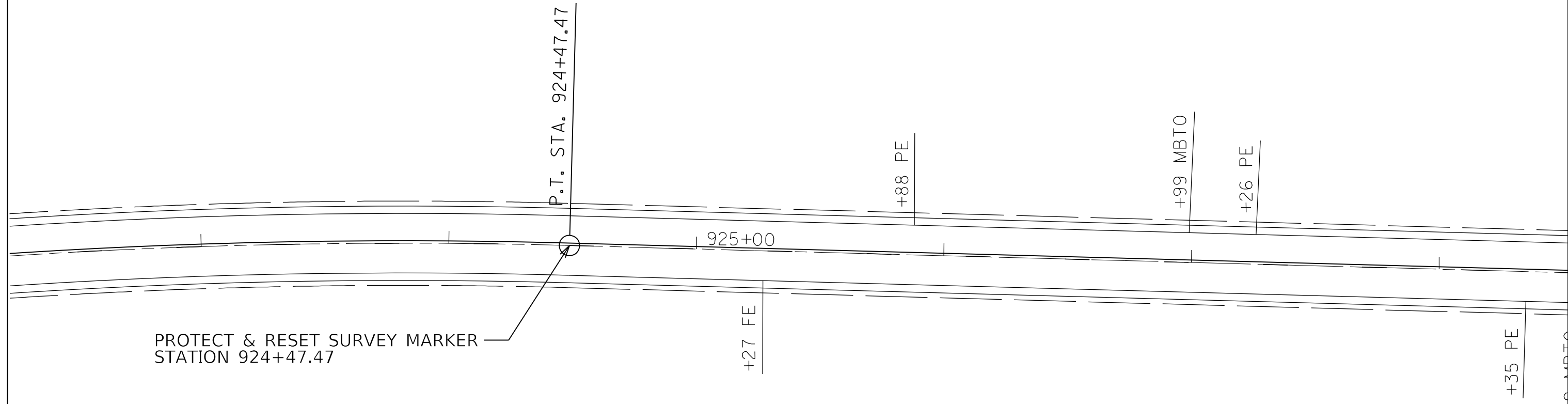

USER NAME = steffenmk	DESIGNED -	REVISED -
	DRAWN -	REVISED -
PLOT SCALE = 40,0000 * / in.	CHECKED -	REVISED -
PLOT DATE = 2/10/2022	DATE -	REVISED -

**STATE OF ILLINOIS
DEPARTMENT OF TRANSPORTATION**

PLAN SHEETS

SCALE: SHEET 6 OF 81 SHEETS STA. 917+00 TO STA. 922+00

F.A.P. RTE.	SECTION	COUNTY	TOTAL SHEETS	SHEET NO.
777	9RS-3	FAYETTE	98	17
CONTRACT NO. 74965				
ILLINOIS FED. AID PROJECT				



PROTECT & RESET SURVEY MARKER
STATION 924+47.47

P.T. STA. 924+47.47

925+00

+27 FE

+88 PE

+99 MBTO

+26 PE

+35 PE

+99 MBTO

MODEL: Default
 FILE NAME: p:\ultra-cw-bead\p\com\PIV\DOT\Documents\DOT Office\Director_7\Project\74965\CADD\Drawings\CAD\Sheets\74965-pts.dwg

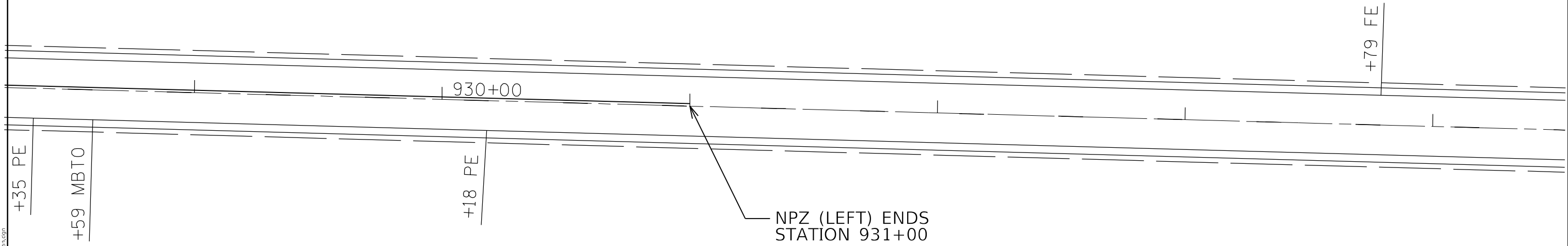
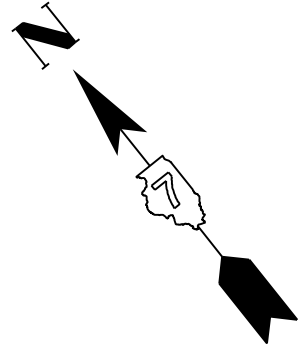
USER NAME = steffenmk	DESIGNED -	REVISED -
	DRAWN -	REVISED -
PLOT SCALE = 40,0000 * / in.	CHECKED -	REVISED -
PLOT DATE = 2/10/2022	DATE -	REVISED -

**STATE OF ILLINOIS
DEPARTMENT OF TRANSPORTATION**

PLAN SHEETS

SCALE: SHEET 7 OF 81 SHEETS STA. 923+00 TO STA. 928+00

F.A.P. RTE.	SECTION	COUNTY	TOTAL SHEETS	SHEET NO.
777	9RS-3	FAYETTE	98	18
			CONTRACT NO. 74965	
ILLINOIS FED. AID PROJECT				



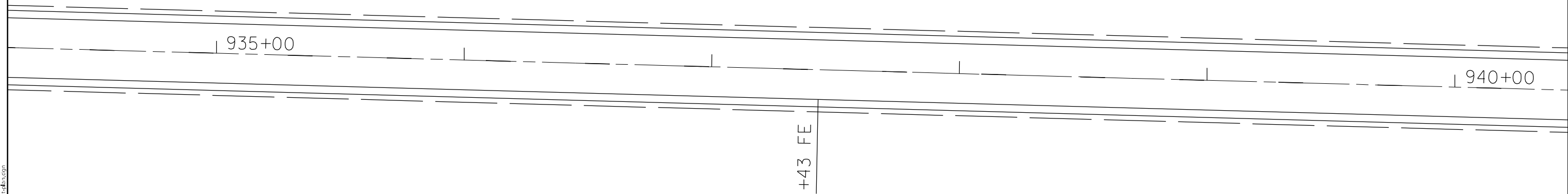

MODEL: Default
 FILE NAME: p:\u1d2c-pw-bentley.com\PW\DOT\Documents\DOT Offices\Dirlet_7\Project\74965\CADD\Drawings\CAD\Sheets\0774965-sht.dwg

USER NAME = steffenmk	DESIGNED -	REVISED -
	DRAWN -	REVISED -
PLOT SCALE = 40,0000 * / in.	CHECKED -	REVISED -
PLOT DATE = 2/10/2022	DATE -	REVISED -

STATE OF ILLINOIS
DEPARTMENT OF TRANSPORTATION

PLAN SHEETS			
SCALE:	SHEET 8	OF 81 SHEETS	STA. 929+00 TO STA. 934+00

F.A.P. RTE. 777	SECTION 9RS-3	COUNTY FAYETTE	TOTAL SHEETS 98	SHEET NO. 19
CONTRACT NO. 74965				
ILLINOIS FED. AID PROJECT				



MODEL: Default
 FILE NAME: p:\ultra-cw-beadley.com\PIV\DOT\Documents\DOT Offices\District 7\Project\74965\CADD\Drawings\CAD\Sheets\0774965-sht.dwg

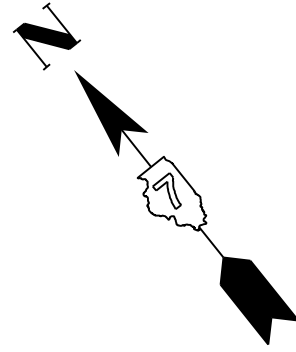
USER NAME = stefenmk	DESIGNED -	REVISED -
	DRAWN -	REVISED -
PLOT SCALE = 40,0000 * / in.	CHECKED -	REVISED -
PLOT DATE = 2/10/2022	DATE -	REVISED -

STATE OF ILLINOIS
DEPARTMENT OF TRANSPORTATION

PLAN SHEETS

SCALE: SHEET 9 OF 81 SHEETS STA. 935+00 TO STA. 940+00

F.A.P. RTE.	SECTION	COUNTY	TOTAL SHEETS	SHEET NO.
777	9RS-3	FAYETTE	98	20
CONTRACT NO. 74965				
ILLINOIS FED. AID PROJECT				



940+00

945+00

MODEL: Default
 FILE NAME: p:\ultra-cw-bead\p\com\PIV\DOT\Documents\DOT Office\District 7\Project\74965\CADD\Drawings\CAD\Sheets\0774965-sht-10.dwg

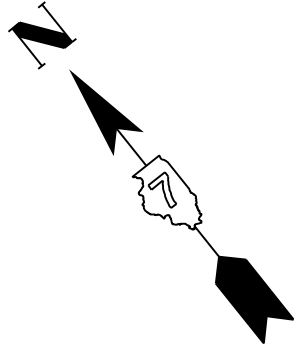
USER NAME = steffenmk	DESIGNED -	REVISED -
	DRAWN -	REVISED -
PLOT SCALE = 40,0000 * / in.	CHECKED -	REVISED -
PLOT DATE = 2/10/2022	DATE -	REVISED -

**STATE OF ILLINOIS
DEPARTMENT OF TRANSPORTATION**

PLAN SHEETS

SCALE: SHEET 10 OF 81 SHEETS STA. 941+00 TO STA. 946+00

F.A.P. RTE.	SECTION	COUNTY	TOTAL SHEETS	SHEET NO.
777	9RS-3	FAYETTE	98	21
CONTRACT NO. 74965				
ILLINOIS FED. AID PROJECT				



+35 PRA
CR 100E

+04 PRA
CR 100E

950+00

+00 FE

PROTECT & RESET SURVEY MARKER
STATION 947+00

MODEL: Default
FILE NAME: p:\u003dnew\bea\fy.com\PIV\DOT\Documents\DOT Office\District 7\Project\74965\CADD\Drawn\CAD\Sheets\0774965-sh.dwg


USER NAME = steffenmk	DESIGNED -	REVISED -
	DRAWN -	REVISED -
PLOT SCALE = 40,0000 * / in.	CHECKED -	REVISED -
PLOT DATE = 2/10/2022	DATE -	REVISED -

**STATE OF ILLINOIS
DEPARTMENT OF TRANSPORTATION**

PLAN SHEETS

SCALE: SHEET 11 OF 81 SHEETS STA. 946+00 TO STA. 952+00

F.A.P. RTE.	SECTION	COUNTY	TOTAL SHEETS	SHEET NO.
777	9RS-3	FAYETTE	98	22
ILLINOIS FED. AID PROJECT			CONTRACT NO. 74965	



+00 FE

955+00

MODEL: Default
 FILE NAME: p:\ultra-cw-bead\p\com\PIV\DOT\Documents\DOT Offices\District 7\Project\74965\CADD\Drawings\CAD\Sheets\D74965-sht.dwg


USER NAME = steffenmk	DESIGNED -	REVISED -
	DRAWN -	REVISED -
PLOT SCALE = 40,0000 * / in.	CHECKED -	REVISED -
PLOT DATE = 2/10/2022	DATE -	REVISED -

**STATE OF ILLINOIS
DEPARTMENT OF TRANSPORTATION**

PLAN SHEETS

SCALE: SHEET 12 OF 81 SHEETS STA. 952+00 TO STA. 957+00

F.A.P. RTE.	SECTION	COUNTY	TOTAL SHEETS	SHEET NO.
777	9RS-3	FAYETTE	98	23
CONTRACT NO. 74965				
ILLINOIS FED. AID PROJECT				



960+00

P.C. STA. 963+19.4

CURVE C2
 P.I. STA. 969+70.0
 $\Delta = 19^\circ 20' 00''$ (LT)
 T = 650.6'
 R = 3819.8'
 L = 1288.9'
 E = 55.0'
 D = $1^\circ 30'$
 S.E. = 0.041 FT/FT
 ATTAIN STA. 962+02.7 TO STA. 963+77.7
 REMOVE STA. 975+50.0 TO STA. 977+25.0
 P.C. STA. 963+19.4
 P.T. STA. 976+08.3

MODEL: Default
 FILE NAME: p:\ultra-cw-bead\p\dot\Documents\DOT Office\Director_T\Project\74965\CADD\Drawn\CAD\sheet\0774965-sh-dt-a.dwg

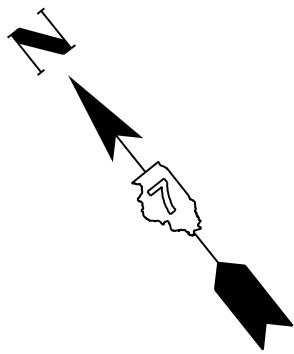
USER NAME = steffenmk	DESIGNED -	REVISED -
	DRAWN -	REVISED -
PLOT SCALE = 40,0000 * / in.	CHECKED -	REVISED -
PLOT DATE = 2/10/2022	DATE -	REVISED -

**STATE OF ILLINOIS
 DEPARTMENT OF TRANSPORTATION**

PLAN SHEETS

SCALE: SHEET 13 OF 81 SHEETS STA. 958+00 TO STA. 963+00

F.A.P. RTE.	SECTION	COUNTY	TOTAL SHEETS	SHEET NO.
777	9RS-3	FAYETTE	98	24
ILLINOIS			FED. AID PROJECT	
			CONTRACT NO. 74965	



P.C. STA. 963+19.4

+32 FE

965+00

+37 FE

CURVE C2
 P.I. STA. 969+70.0
 $\Delta = 19^\circ 20' 00''$ (LT)
 T = 650.6'
 R = 3819.8'
 L = 1288.9'
 E = 55.0'
 D = $1^\circ 30'$
 S.E. = 0.041 FT/FT
 ATTAIN STA. 962+02.7 TO STA. 963+77.7
 REMOVE STA. 975+50.0 TO STA. 977+25.0
 P.C. STA. 963+19.4
 P.T. STA. 976+08.3

MODEL: Default
 FILE: \\na16f-pw-bentley.com\PW\DOT\Documents\DOT Offices\District 7\Projects\74965\CADD\Drawings\CAD\Sheets\0774965-14.dwg


USER NAME = steffnmk	DESIGNED -	REVISED -
	DRAWN -	REVISED -
PLOT SCALE = 40,0000 */ in.	CHECKED -	REVISED -
PLOT DATE = 2/10/2022	DATE -	REVISED -

**STATE OF ILLINOIS
 DEPARTMENT OF TRANSPORTATION**

PLAN SHEETS

SCALE: SHEET 14 OF 81 SHEETS STA. 964+00 TO STA. 969+00

F.A.P. RTE.	SECTION	COUNTY	TOTAL SHEETS	SHEET NO.
777	9RS-3	FAYETTE	98	25
CONTRACT NO. 74965				
ILLINOIS FED. AID PROJECT				



+37 FE

970+00

+95 FE

+78 FE


MODEL: Default
 FILE NAME: p:\ultra-cw-bead\p\com\PIV\DOT\Documents\DOT Offices\District 7\Project\74965\CADD\Drawn\CAD\Sheets\0774965-sht-15.dwg

USER NAME = steffenmk	DESIGNED -	REVISED -
	DRAWN -	REVISED -
PLOT SCALE = 40,0000 * / in.	CHECKED -	REVISED -
PLOT DATE = 2/10/2022	DATE -	REVISED -

STATE OF ILLINOIS
DEPARTMENT OF TRANSPORTATION

PLAN SHEETS
 SCALE: SHEET 15 OF 81 SHEETS STA. 969+00 TO STA. 974+00

F.A.P. RTE.	SECTION	COUNTY	TOTAL SHEETS	SHEET NO.
777	9RS-3	FAYETTE	98	26
CONTRACT NO. 74965				
ILLINOIS FED. AID PROJECT				



+95 FE

P.T. STA. 976+08.3

975+00

980+00

+78 FE

MODEL: Default
 FILE NAME: p:\ultra-cw-bead\p\com\PIV\DOT\Documents\DOT Offices\District 7\Project\74965\CADD\Drawn\CAD\Sheets\0774965-sh-dh.dwg

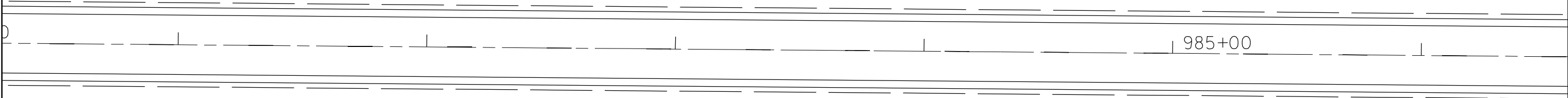

USER NAME = steffenmk	DESIGNED -	REVISED -
	DRAWN -	REVISED -
PLOT SCALE = 40,0000 * / in.	CHECKED -	REVISED -
PLOT DATE = 2/10/2022	DATE -	REVISED -

**STATE OF ILLINOIS
 DEPARTMENT OF TRANSPORTATION**

PLAN SHEETS

SCALE: SHEET 16 OF 81 SHEETS STA. 975+00 TO STA. 980+00

F.A.P. RTE.	SECTION	COUNTY	TOTAL SHEETS	SHEET NO.
777	9RS-3	FAYETTE	98	27
ILLINOIS FED. AID PROJECT			CONTRACT NO. 74965	




MODEL: Default
 FILE NAME: p:\ultra-cw-bead\p\com\PIV\DOT\Documents\DOT Offices\District 7\Project\74965\CADD\Drawn\CAD\Sheets\0774965-sh-dt-a.dwg

USER NAME = stefenmk	DESIGNED -	REVISED -
	DRAWN -	REVISED -
PLOT SCALE = 40,0000 * / in.	CHECKED -	REVISED -
PLOT DATE = 2/10/2022	DATE -	REVISED -

**STATE OF ILLINOIS
 DEPARTMENT OF TRANSPORTATION**

PLAN SHEETS
 SCALE: SHEET 17 OF 81 SHEETS STA. 981+00 TO STA. 986+00

F.A.P. RTE.	SECTION	COUNTY	TOTAL SHEETS	SHEET NO.
777	9RS-3	FAYETTE	98	28
CONTRACT NO. 74965				
ILLINOIS FED. AID PROJECT				



990+00

MODEL: Default
 FILE NAME: p:\u0000\paw_bentley.com\PW\DOT\Documents\DOT_Offices\District_7\Project\74965\CADD\Drawn\CAD\Sheets\0774965-sht.dwg


USER NAME = stefenmk	DESIGNED -	REVISED -
	DRAWN -	REVISED -
PLOT SCALE = 40,0000 * / in.	CHECKED -	REVISED -
PLOT DATE = 2/10/2022	DATE -	REVISED -

**STATE OF ILLINOIS
 DEPARTMENT OF TRANSPORTATION**

PLAN SHEETS

SCALE: SHEET 18 OF 81 SHEETS STA. 987+00 TO STA. 992+00

F.A.P. RTE.	SECTION	COUNTY	TOTAL SHEETS	SHEET NO.
777	9RS-3	FAYETTE	98	29
CONTRACT NO. 74965				
ILLINOIS FED. AID PROJECT				



+15 PRA
CR 175E

995+00

+40 PRA
CR 175E

+50 CE

MODEL: Default
FILE NAME: p:\ultra-cw-bead\p\com\PIV\DOT\Documents\DOT Offices\District 7\Project\74965\CADD\Drawn\CAD\Sheets\0774965-sh-dt-a.dwg


USER NAME = stefenmk	DESIGNED -	REVISED -
	DRAWN -	REVISED -
PLOT SCALE = 40,0000 * / in.	CHECKED -	REVISED -
PLOT DATE = 2/10/2022	DATE -	REVISED -

**STATE OF ILLINOIS
DEPARTMENT OF TRANSPORTATION**

PLAN SHEETS

SCALE: SHEET 19 OF 81 SHEETS STA. 993+00 TO STA. 998+00

F.A.P. RTE.	SECTION	COUNTY	TOTAL SHEETS	SHEET NO.
777	9RS-3	FAYETTE	98	30
CONTRACT NO. 74965				
ILLINOIS FED. AID PROJECT				



1000+00

+15 PE

MODEL: Default
 FILE NAME: p:\ultra-cw-bead\p\com\PIV\DOT\Documents\DOT Office\District 7\Project\74965\CADD\Drawn\CAD\sheet\0774965-sh-dt-a.dwg


USER NAME = steffenmk	DESIGNED -	REVISED -
	DRAWN -	REVISED -
PLOT SCALE = 40,0000 * / in.	CHECKED -	REVISED -
PLOT DATE = 2/10/2022	DATE -	REVISED -

**STATE OF ILLINOIS
DEPARTMENT OF TRANSPORTATION**

PLAN SHEETS

SCALE: SHEET 20 OF 81 SHEETS STA. 999+00 TO STA. 1004+00

F.A.P. RTE.	SECTION	COUNTY	TOTAL SHEETS	SHEET NO.
777	9RS-3	FAYETTE	98	31
CONTRACT NO. 74965				
ILLINOIS FED. AID PROJECT				



+32 FE

1005+00

1010+00

+37 PRA
CR 200E


MODEL: Default
FILE NAME: p:\ultra-cw-bead\p\com\PIV\DOT\Documents\DOT Offices\District 7\Project\74965\CADD\Drawn\CAD\Sheets\0774965-sh-dt-a.dwg

USER NAME = steffenmk	DESIGNED -	REVISED -
	DRAWN -	REVISED -
PLOT SCALE = 40,0000 * / in.	CHECKED -	REVISED -
PLOT DATE = 2/10/2022	DATE -	REVISED -

**STATE OF ILLINOIS
DEPARTMENT OF TRANSPORTATION**

PLAN SHEETS	
SCALE:	SHEET 21 OF 81 SHEETS STA. 1005+00 TO STA. 1010+00

F.A.P. RTE.	SECTION	COUNTY	TOTAL SHEETS	SHEET NO.
777	9RS-3	FAYETTE	98	32
CONTRACT NO. 74965				
ILLINOIS FED. AID PROJECT				



P.C. STA. 1013+71.3

00

1015+00

MODEL: Default
 FILE NAME: p:\ultra-cw-beadley.com\PIV\DOT\Documents\DOT Offices\District 7\Project\74965\CADD\Drawn\CAD\Sheets\0774965-sh-24.dwg

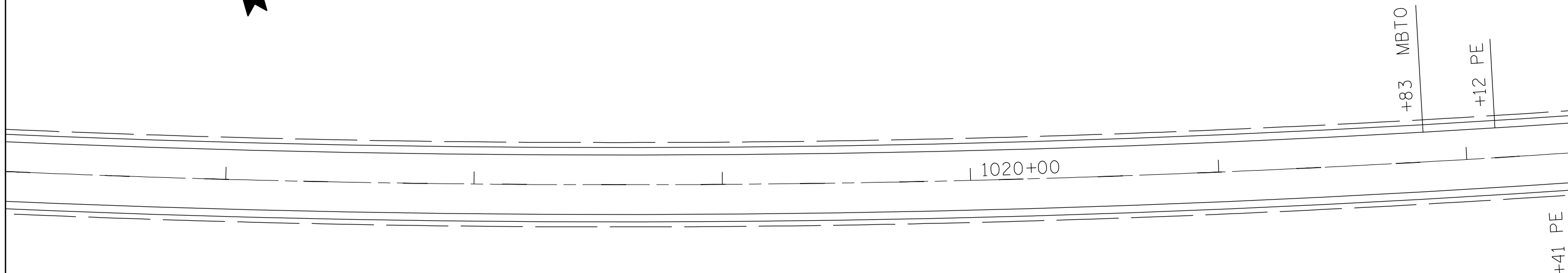
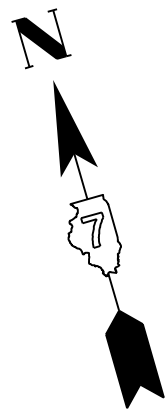
USER NAME = steffenmk	DESIGNED -	REVISED -
	DRAWN -	REVISED -
PLOT SCALE = 40,0000 * / in.	CHECKED -	REVISED -
PLOT DATE = 2/10/2022	DATE -	REVISED -

**STATE OF ILLINOIS
 DEPARTMENT OF TRANSPORTATION**

PLAN SHEETS

SCALE: SHEET 22 OF 81 SHEETS STA. 1011+00 TO STA. 1016+00

F.A.P. RTE.	SECTION	COUNTY	TOTAL SHEETS	SHEET NO.
777	9RS-3	FAYETTE	98	33
CONTRACT NO. 74965				
ILLINOIS FED. AID PROJECT				



CURVE C3
 P.I. STA. 1019+23.0
 $\Delta = 11^\circ 00' 00''$ (LT)
 T = 551.7'
 R = 5729.7'
 L = 1100.0'
 E = 26.5'
 D = $1^\circ 00'$
 S.E. = 0.029 FT/FT
 ATTAIN STA. 1012+54.6 TO STA. 1014+29.6
 REMOVE STA. 1024+13.0 TO STA. 1025+88.0
 PC STA. 1013+71.3
 PT STA. 1024+71.3

MODEL: Default
 FILE NAME: p:\ultra-cw-beadley.com\PIV\DOT\Documents\DOT Office\Dir\dr. 7\Project\74965\CADD\Drawn\CAD\sheet\0774965-ct-dh-a.dwg

USER NAME = stefenmk	DESIGNED -	REVISED -
	DRAWN -	REVISED -
PLOT SCALE = 40,0000 * / in.	CHECKED -	REVISED -
PLOT DATE = 2/10/2022	DATE -	REVISED -

STATE OF ILLINOIS
DEPARTMENT OF TRANSPORTATION

PLAN SHEETS

SCALE: SHEET 23 OF 81 SHEETS STA. 1017+00 TO STA. 1022+00

F.A.P. RTE.	SECTION	COUNTY	TOTAL SHEETS	SHEET NO.
777	9RS-3	FAYETTE	98	34
CONTRACT NO. 74965			ILLINOIS FED. AID PROJECT	



+12 PE

P.T. STA. 1024+71.3

+95 PE

+56 MBTO

+78 PE

1025+00

+41 PE

+43 PE

MODEL: Default
 FILE NAME: p:\ultra-cw-bead\p\com\PIV\DOT\Documents\DOT Office\District 7\Project\74965\CADD\DATA\CAD\sheet\0774965-sh-24.dwg

USER NAME = steffenmk	DESIGNED -	REVISED -
	DRAWN -	REVISED -
PLOT SCALE = 40,0000 * / in.	CHECKED -	REVISED -
PLOT DATE = 2/10/2022	DATE -	REVISED -

**STATE OF ILLINOIS
 DEPARTMENT OF TRANSPORTATION**

PLAN SHEETS

SCALE: SHEET 24 OF 81 SHEETS STA. 1022+00 TO STA. 1028+00

F.A.P. RTE.	SECTION	COUNTY	TOTAL SHEETS	SHEET NO.
777	9RS-3	FAYETTE	98	35
			CONTRACT NO. 74965	
ILLINOIS			FED. AID PROJECT	



+92 PE

+20 MBTO

1030+00

+02 FE

MODEL: Default
 FILE NAME: p:\ultra-cw-bead\p\com\PIV\DOT\Documents\DOT Offices\District 7\Project\74965\CADD\Drawings\CAD\Sheets\0774965-sh-25.dwg

USER NAME = steffenmk	DESIGNED -	REVISED -
	DRAWN -	REVISED -
PLOT SCALE = 40,0000 * / in.	CHECKED -	REVISED -
PLOT DATE = 2/10/2022	DATE -	REVISED -

STATE OF ILLINOIS
DEPARTMENT OF TRANSPORTATION

PLAN SHEETS

SCALE: SHEET 25 OF 81 SHEETS STA. 1028+00 TO STA. 1034+00

F.A.P. RTE.	SECTION	COUNTY	TOTAL SHEETS	SHEET NO.
777	9RS-3	FAYETTE	98	36
ILLINOIS FED. AID PROJECT			CONTRACT NO. 74965	



+65 FE

+41 FE

1035+00

+65 PRA
CR 250E

MODEL: Default
FILE NAME: p:\ultra-cw-bead\p\com\PIV\DOT\Documents\DOT Office\Dir\dir_7\Project\74965\CADD\Drawn\CAD\Sheets\0774965-sh-26.dwg

USER NAME = stefenmk	DESIGNED -	REVISED -
	DRAWN -	REVISED -
PLOT SCALE = 40,0000 * / in.	CHECKED -	REVISED -
PLOT DATE = 2/10/2022	DATE -	REVISED -

**STATE OF ILLINOIS
DEPARTMENT OF TRANSPORTATION**

PLAN SHEETS

SCALE: SHEET 26 OF 81 SHEETS STA. 1034+00 TO STA. 1039+00

F.A.P. RTE.	SECTION	COUNTY	TOTAL SHEETS	SHEET NO.
777	9RS-3	FAYETTE	98	37
CONTRACT NO. 74965				
ILLINOIS		FED. AID PROJECT		



1040+00

1045+00

+41 FE

MODEL: Default
 FILE NAME: p:\ultra-cw-bead\p\com\PIV\DOT\Documents\DOT Office\District 7\Project\74965\CADD\Drawn\CAD\Sheets\0774965-sh-27.dwg

USER NAME = steffenmk	DESIGNED -	REVISED -
	DRAWN -	REVISED -
PLOT SCALE = 40,0000 * / in.	CHECKED -	REVISED -
PLOT DATE = 2/10/2022	DATE -	REVISED -

**STATE OF ILLINOIS
 DEPARTMENT OF TRANSPORTATION**

PLAN SHEETS

SCALE: SHEET 27 OF 81 SHEETS STA. 1040+00 TO STA. 1045+00

F.A.P. RTE.	SECTION	COUNTY	TOTAL SHEETS	SHEET NO.
777	9RS-3	FAYETTE	98	38
				CONTRACT NO. 74965
		ILLINOIS FED. AID PROJECT		



+93 MBTO

1050+00

+03 PE

Model: Default
 File Name: p:\ultra-cw-beadley.com\PIV\DOT\Documents\DOT Office\District 7\Project\74965\CADD\Drawn\CAD\Sheets\0774965-sh-28.dwg

USER NAME = stefenmk	DESIGNED -	REVISED -
	DRAWN -	REVISED -
PLOT SCALE = 40,0000 * / in.	CHECKED -	REVISED -
PLOT DATE = 2/10/2022	DATE -	REVISED -

**STATE OF ILLINOIS
 DEPARTMENT OF TRANSPORTATION**

PLAN SHEETS

SCALE: SHEET 28 OF 81 SHEETS STA. 1046+00 TO STA. 1051+00

F.A.P. RTE.	SECTION	COUNTY	TOTAL SHEETS	SHEET NO.
777	9RS-3	FAYETTE	98	39
CONTRACT NO. 74965				
ILLINOIS FED. AID PROJECT				



P.O.T. STA. 1053+00.0

1055+00

MODEL: Default
 FILE NAME: p:\ultra-cw-beadley.com\PIV\DOT\Documents\DOT Office\District 7\Project\74965\CADD\Drawn\CAD\Sheets\0774965-sh-dt-a.dwg

USER NAME = stefenmk	DESIGNED -	REVISED -
	DRAWN -	REVISED -
PLOT SCALE = 40,0000 * / in.	CHECKED -	REVISED -
PLOT DATE = 2/10/2022	DATE -	REVISED -

**STATE OF ILLINOIS
 DEPARTMENT OF TRANSPORTATION**

PLAN SHEETS

SCALE: SHEET 29 OF 81 SHEETS STA. 1052+00 TO STA. 1057+00

F.A.P. RTE.	SECTION	COUNTY	TOTAL SHEETS	SHEET NO.
777	9RS-3	FAYETTE	98	40
CONTRACT NO. 74965				
ILLINOIS FED. AID PROJECT				



P.C. STA. 1060+35.7

1060+00

+50 FE

MODEL: Default
 FILE NAME: p:\ultra-cw-bead\p\com\PIV\DOT\Documents\DOT Offices\District 7\Project\74965\CADD\Drawn\CAD\sheet\0774965-sh-01.dwg

USER NAME = steffenmk	DESIGNED -	REVISED -
	DRAWN -	REVISED -
PLOT SCALE = 40,0000 * / in.	CHECKED -	REVISED -
PLOT DATE = 2/10/2022	DATE -	REVISED -

**STATE OF ILLINOIS
 DEPARTMENT OF TRANSPORTATION**

PLAN SHEETS

SCALE: SHEET 30 OF 81 SHEETS STA. 1058+00 TO STA. 1063+00

F.A.P. RTE.	SECTION	COUNTY	TOTAL SHEETS	SHEET NO.
777	9RS-3	FAYETTE	98	41
CONTRACT NO. 74965				
ILLINOIS FED. AID PROJECT				



+30 MBTO

+80 PE

1065+00

+92 FE

CURVE C4
 P.I. STA. 1065+50.0
 $\Delta = 13^\circ 39' 00''$ (LT)
 T = 514.3'
 R = 4297.3'
 L = 1023.8'
 E = 30.6'
 D = 1° 20'
 SE = 0.037 FT/FT
 ATTAIN STA. 1059+19.0 TO STA. 1060+94.0
 REMOVE STA. 1070+01.2 TO STA. 1071+76.2
 P.C. STA. 1060+35.7
 P.T. STA. 1070+59.5

MODEL: Default
 FILE: \\mfrs-pw-bentley.com\PW\DOT\Documents\DOT Offices\Dirlet_7\Project\74965\CADD\Drawn\CAD\Sheets\0774965-pln.dwg

USER NAME = stefnmk	DESIGNED -	REVISED -
	DRAWN -	REVISED -
PLOT SCALE = 40,0000 */ in.	CHECKED -	REVISED -
PLOT DATE = 2/10/2022	DATE -	REVISED -

**STATE OF ILLINOIS
DEPARTMENT OF TRANSPORTATION**

PLAN SHEETS

SCALE: SHEET 31 OF 81 SHEETS STA. 1064+00 TO STA. 1069+00

F.A.P. RTE.	SECTION	COUNTY	TOTAL SHEETS	SHEET NO.
777	9RS-3	FAYETTE	98	42
CONTRACT NO. 74965			ILLINOIS FED. AID PROJECT	



+23 FE

P.T. STA. 1070+59.5

1070+00

1075+00

MODEL: Default
 FILE NAME: p:\ultra-cw-bead\p\com\PIV\DOT\Documents\DOT Offices\District 7\Project\74965\CADD\Drawn\CAD\Sheets\0774965-sh-2b.dwg

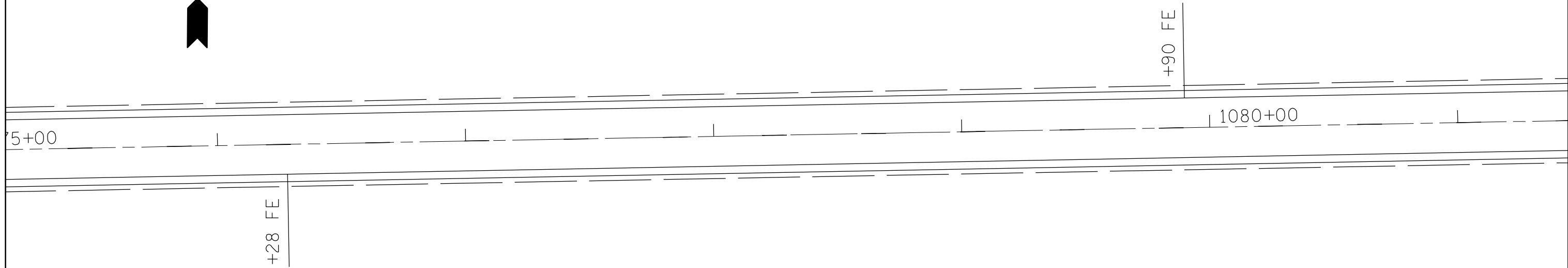
USER NAME = steffenmk	DESIGNED -	REVISED -
	DRAWN -	REVISED -
PLOT SCALE = 40,0000 * / in.	CHECKED -	REVISED -
PLOT DATE = 2/10/2022	DATE -	REVISED -

**STATE OF ILLINOIS
 DEPARTMENT OF TRANSPORTATION**

PLAN SHEETS

SCALE: SHEET 32 OF 81 SHEETS STA. 1070+00 TO STA. 1075+00

F.A.P. RTE.	SECTION	COUNTY	TOTAL SHEETS	SHEET NO.
777	9RS-3	FAYETTE	98	43
CONTRACT NO. 74965				
ILLINOIS FED. AID PROJECT				



MODEL: Default
 FILE NAME: p:\ultra-cw-bead\p\com\PIV\DOT\Documents\DOT Office\Dir\dr. 7\Project\74965\CADD\Drawn\CAD\Sheets\0774965-sh.dwg

USER NAME = steffnmk	DESIGNED -	REVISED -
	DRAWN -	REVISED -
PLOT SCALE = 40,0000 * / in.	CHECKED -	REVISED -
PLOT DATE = 2/10/2022	DATE -	REVISED -

STATE OF ILLINOIS
DEPARTMENT OF TRANSPORTATION

PLAN SHEETS

SCALE: SHEET 33 OF 81 SHEETS STA. 1076+00 TO STA. 1081+00

F.A.P. RTE.	SECTION	COUNTY	TOTAL SHEETS	SHEET NO.
777	9RS-3	FAYETTE	98	44
CONTRACT NO. 74965				
ILLINOIS FED. AID PROJECT				



+20 FE

1085+00

Model: Default
 File Name: p:\ultra-cw-bead\p\com\PIV\DOT\Documents\DOT Office\Dir\dir_7\Project\74965\CADD\Drawn\CAD\sheet\0774965-sh-45.dwg

USER NAME = steffenmk	DESIGNED -	REVISED -
	DRAWN -	REVISED -
PLOT SCALE = 40,0000 * / in.	CHECKED -	REVISED -
PLOT DATE = 2/10/2022	DATE -	REVISED -

**STATE OF ILLINOIS
 DEPARTMENT OF TRANSPORTATION**

PLAN SHEETS

SCALE: SHEET 34 OF 81 SHEETS STA. 1082+00 TO STA. 1087+00

F.A.P. RTE.	SECTION	COUNTY	TOTAL SHEETS	SHEET NO.
777	9RS-3	FAYETTE	98	45
CONTRACT NO. 74965				
ILLINOIS FED. AID PROJECT				



+00 MBTO

P.O.T. STA. 1089+43.0

+44 PRA
CR 350E

+33 PE

1090+00

+44 PRA
CR 350E

MODEL: Default
FILE NAME: p:\ultra-cw-beadley.com\PIV\DOT\Documents\DOT Offices\District 7\Project\74965\CADD\Drawn\CAD\Sheets\0774965-sh-01.dwg

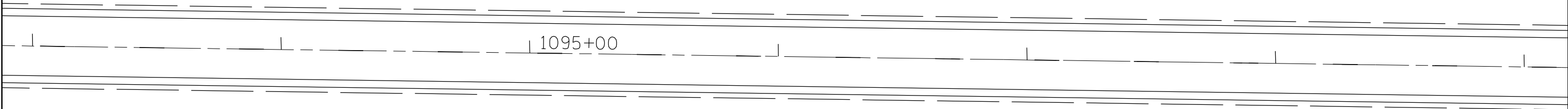
USER NAME = steffenmk	DESIGNED -	REVISED -
	DRAWN -	REVISED -
PLOT SCALE = 40,0000 * / in.	CHECKED -	REVISED -
PLOT DATE = 2/10/2022	DATE -	REVISED -

**STATE OF ILLINOIS
DEPARTMENT OF TRANSPORTATION**

PLAN SHEETS

SCALE: SHEET 35 OF 81 SHEETS STA. 1088+00 TO STA. 1093+00

F.A.P. RTE.	SECTION	COUNTY	TOTAL SHEETS	SHEET NO.
777	9RS-3	FAYETTE	98	46
			CONTRACT NO. 74965	
ILLINOIS			FED. AID PROJECT	



MODEL: Default
 FILE: \\MAILSrv\public\paw.bentley.com\PW\DOT\Documents\DOT Offices\District 7\Project\74965\CADD\Drawn\CAD\Sheets\0774965-sht.dwg

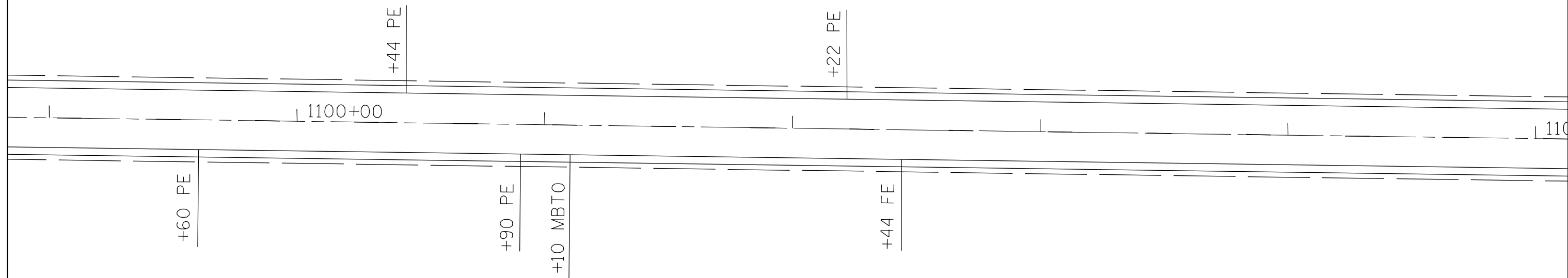
USER NAME = steffenmk	DESIGNED -	REVISED -
	DRAWN -	REVISED -
PLOT SCALE = 40,0000 * / in.	CHECKED -	REVISED -
PLOT DATE = 2/10/2022	DATE -	REVISED -

STATE OF ILLINOIS
DEPARTMENT OF TRANSPORTATION

PLAN SHEETS
 SCALE: SHEET 36 OF 81 SHEETS STA. 1093+00 TO STA. 1099+00

F.A.P. RTE.	SECTION	COUNTY	TOTAL SHEETS	SHEET NO.
777	9RS-3	FAYETTE	98	47
CONTRACT NO. 74965				
ILLINOIS FED. AID PROJECT				

MODEL: Default
 FILE NAME: p:\ultra-cw-bead\p\com\PIV\DOT\Documents\DOT Office\District 7\Project\74965\CADD\Drawn\CAD\sheet\74965-sh-48.dwg



USER NAME = stefenmk	DESIGNED -	REVISED -
	DRAWN -	REVISED -
PLOT SCALE = 40,0000 * / in.	CHECKED -	REVISED -
PLOT DATE = 2/10/2022	DATE -	REVISED -

**STATE OF ILLINOIS
 DEPARTMENT OF TRANSPORTATION**

PLAN SHEETS			
SCALE:	SHEET 37	OF 81 SHEETS	STA. 1009+00 TO STA. 1015+00

F.A.P. RTE. 777	SECTION 9RS-3	COUNTY FAYETTE	TOTAL SHEETS 98	SHEET NO. 48
ILLINOIS FED. AID PROJECT			CONTRACT NO. 74965	

+88 PE

1105+00

1110+00



MODEL: Default
FILE NAME: p:\ultra-cw-bead\p\com\PIV\DOT\Documents\DOT Office\District 7\Project\74965\CADD\Drawn\CAD\sheet\0774965-sh-01.dwg

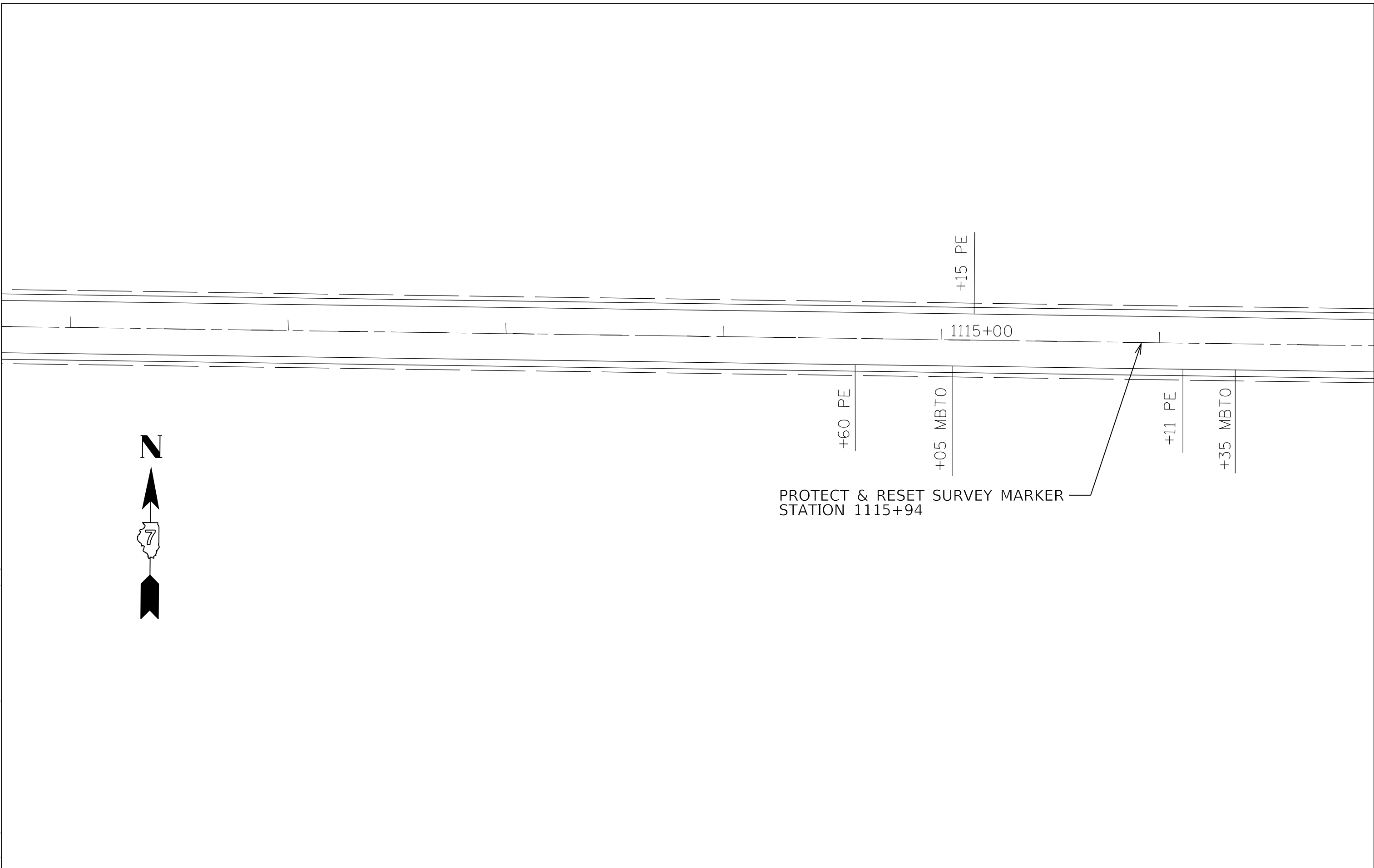
USER NAME = steffenmk	DESIGNED -	REVISED -
	DRAWN -	REVISED -
PLOT SCALE = 40,0000 * / in.	CHECKED -	REVISED -
PLOT DATE = 2/10/2022	DATE -	REVISED -

**STATE OF ILLINOIS
DEPARTMENT OF TRANSPORTATION**

PLAN SHEETS

SCALE: SHEET 38 OF 81 SHEETS STA. 1105+00 TO STA. 1111+00

F.A.P. RTE.	SECTION	COUNTY	TOTAL SHEETS	SHEET NO.
777	9RS-3	FAYETTE	98	49
CONTRACT NO. 74965				
ILLINOIS FED. AID PROJECT				



PROTECT & RESET SURVEY MARKER
STATION 1115+94

MODEL: Default
 FILE NAME: p:\ultra-cw-beadley.com\PIV\DOT\Documents\DOT Office\District 7\Project\74965\CADD\Drawn\CAD\Sheets\0774965-sht-dt-a.dgn

USER NAME = steffenmk	DESIGNED -	REVISED -
	DRAWN -	REVISED -
PLOT SCALE = 40,0000 * / in.	CHECKED -	REVISED -
PLOT DATE = 2/10/2022	DATE -	REVISED -

**STATE OF ILLINOIS
DEPARTMENT OF TRANSPORTATION**

PLAN SHEETS			
SCALE:	SHEET 39	OF 81 SHEETS	STA. 1111+00 TO STA. 1116+00

F.A.P. RTE. 777	SECTION 9RS-3	COUNTY FAYETTE	TOTAL SHEETS 98	SHEET NO. 50
CONTRACT NO. 74965				
ILLINOIS FED. AID PROJECT				

NPZ (RIGHT) BEGINS
STATION 1117+00

+75 PE

1120+00

+25 MBTO

+40 PE

+75 MBTO

N



MODEL: Default
FILE NAME: p:\u0026amp;w\bea\paw.com\PIV\DOT\Documents\DOT Offices\District 7\Project\74965\CADD\Drawings\CADD\Drawings\74965-sht-40.dwg

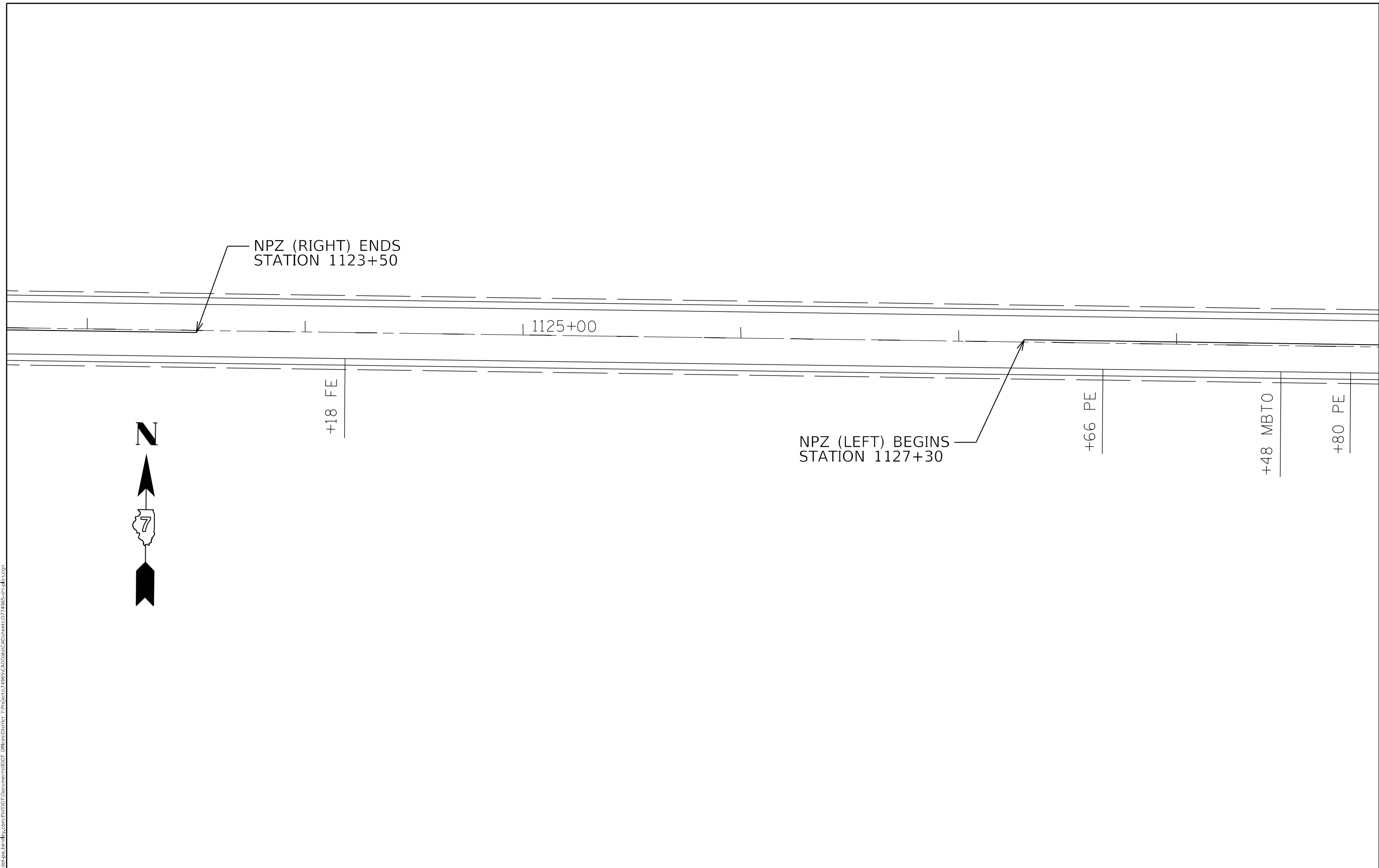
USER NAME = steffnmk	DESIGNED -	REVISED -
	DRAWN -	REVISED -
PLOT SCALE = 40,0000 * / in.	CHECKED -	REVISED -
PLOT DATE = 2/10/2022	DATE -	REVISED -

**STATE OF ILLINOIS
DEPARTMENT OF TRANSPORTATION**

PLAN SHEETS

SCALE: SHEET 40 OF 81 SHEETS STA. 1117+00 TO STA. 1123+00

F.A.P. RTE.	SECTION	COUNTY	TOTAL SHEETS	SHEET NO.
777	9RS-3	FAYETTE	98	51
CONTRACT NO. 74965			ILLINOIS FED. AID PROJECT	



MODEL: Default
 FILE NAME: p:\ultra-cw-bead\p\com\PIV\DOT\Documents\DOT Office\Dir\dir_7\Project\74965\CADD\Drawn\CAD\sheet\0774965-sh-41.dwg



USER NAME = steffenmk	DESIGNED -	REVISED -
	DRAWN -	REVISED -
PLOT SCALE = 40,0000 * / in.	CHECKED -	REVISED -
PLOT DATE = 2/10/2022	DATE -	REVISED -

STATE OF ILLINOIS
DEPARTMENT OF TRANSPORTATION

PLAN SHEETS			
SCALE:	SHEET 41	OF 81 SHEETS	STA. 1123+00 TO STA. 1128+00

F.A.P. RTE.	SECTION	COUNTY	TOTAL SHEETS	SHEET NO.
777	9RS-3	FAYETTE	98	52
ILLINOIS FED. AID PROJECT			CONTRACT NO. 74965	

MODEL: Default
 FILE NAME: p:\project-aw-bead\paw.com\PIV\DOT\Documents\DOT Offices\District 7\Project\74965\CADD\Drawings\CADD\Drawings\74965-1134.dwg



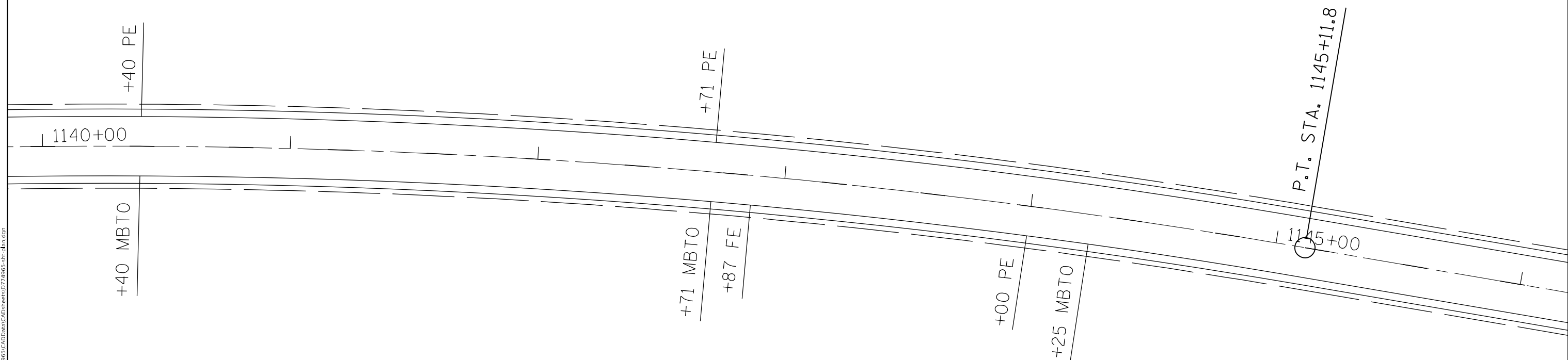

USER NAME = steffnmk	DESIGNED -	REVISED -
	DRAWN -	REVISED -
PLOT SCALE = 40,0000 * / in.	CHECKED -	REVISED -
PLOT DATE = 2/10/2022	DATE -	REVISED -

**STATE OF ILLINOIS
 DEPARTMENT OF TRANSPORTATION**

PLAN SHEETS			
SCALE:	SHEET 42	OF 81 SHEETS	STA. 1129+00 TO STA. 1134+00

F.A.P. RTE. 777	SECTION 9RS-3	COUNTY FAYETTE	TOTAL SHEETS 98	SHEET NO. 53
ILLINOIS FED. AID PROJECT				

CONTRACT NO. 74965



MODEL: Default
 FILE NAME: p:\project-aw-beadley.com\PIV\DOT\Documents\DOT Offices\District 7\Project\74965\CADD\Drawings\CAD\Sheets\074965-pts.dwg


USER NAME = steffnmk	DESIGNED -	REVISED -
	DRAWN -	REVISED -
PLOT SCALE = 40,0000 * / in.	CHECKED -	REVISED -
PLOT DATE = 2/10/2022	DATE -	REVISED -

**STATE OF ILLINOIS
DEPARTMENT OF TRANSPORTATION**

PLAN SHEETS

SCALE: SHEET 44 OF 81 SHEETS STA. 1140+00 TO STA. 1146+00

F.A.P. RTE.	SECTION	COUNTY	TOTAL SHEETS	SHEET NO.
777	9RS-3	FAYETTE	98	55
CONTRACT NO. 74965			ILLINOIS FED. AID PROJECT	



+45 PE

1150+00

MODEL: Default
 FILE NAME: p:\ultra-cw-bead\ey.com\PIV\DOT\Documents\DOT Offices\District 7\Project\74965\CADD\Drawn\CAD\Sheets\0774965-sht-45.dwg

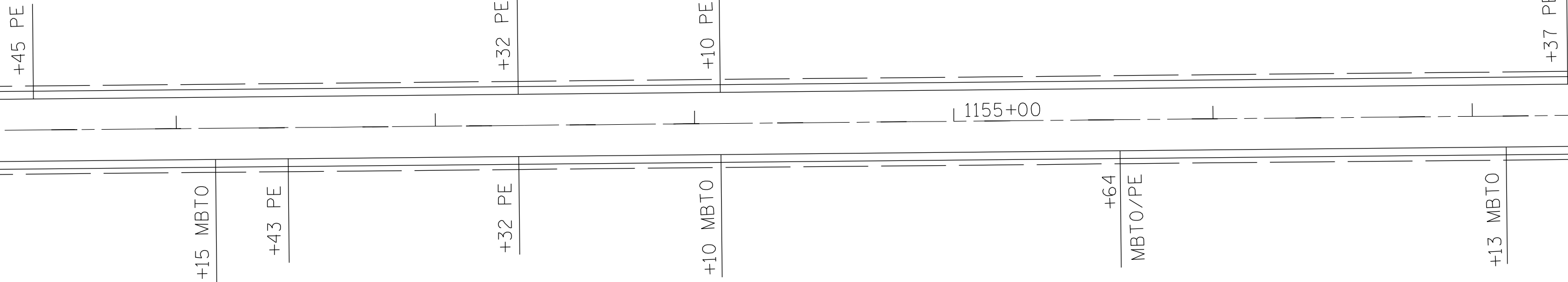

USER NAME = stefenmk	DESIGNED -	REVISED -
	DRAWN -	REVISED -
PLOT SCALE = 40,0000 * / in.	CHECKED -	REVISED -
PLOT DATE = 2/10/2022	DATE -	REVISED -

**STATE OF ILLINOIS
 DEPARTMENT OF TRANSPORTATION**

PLAN SHEETS

SCALE: SHEET 45 OF 81 SHEETS STA. 1146+00 TO STA. 1151+00

F.A.P. RTE.	SECTION	COUNTY	TOTAL SHEETS	SHEET NO.
777	9RS-3	FAYETTE	98	56
				CONTRACT NO. 74965
		ILLINOIS	FED. AID PROJECT	



MODEL: Default
 FILE NAME: p:\ultra-cw-bead\p\com\PIV\DOT\Documents\DOT Office\Dir\dir_7\Project\74965\CADD\DATA\CAD\sheet\0774965-sh-46.dwg


USER NAME = steffenmk	DESIGNED -	REVISED -
	DRAWN -	REVISED -
PLOT SCALE = 40,0000 * / in.	CHECKED -	REVISED -
PLOT DATE = 2/10/2022	DATE -	REVISED -

STATE OF ILLINOIS
DEPARTMENT OF TRANSPORTATION

PLAN SHEETS

SCALE: SHEET 46 OF 81 SHEETS STA. 1152+00 TO STA. 1157+00

F.A.P. RTE.	SECTION	COUNTY	TOTAL SHEETS	SHEET NO.
777	9RS-3	FAYETTE	98	57
ILLINOIS FED. AID PROJECT			CONTRACT NO. 74965	



+37 PE

1160+00

+13 MBTO

+50 FE

MODEL: Default
 FILE: \\mfrs-pw-beadley.com\PW\DOT\Documents\DOT Offices\District 7\Project\74965\CADD\Drawings\CAD\Sheets\0774965-sh-47.dwg

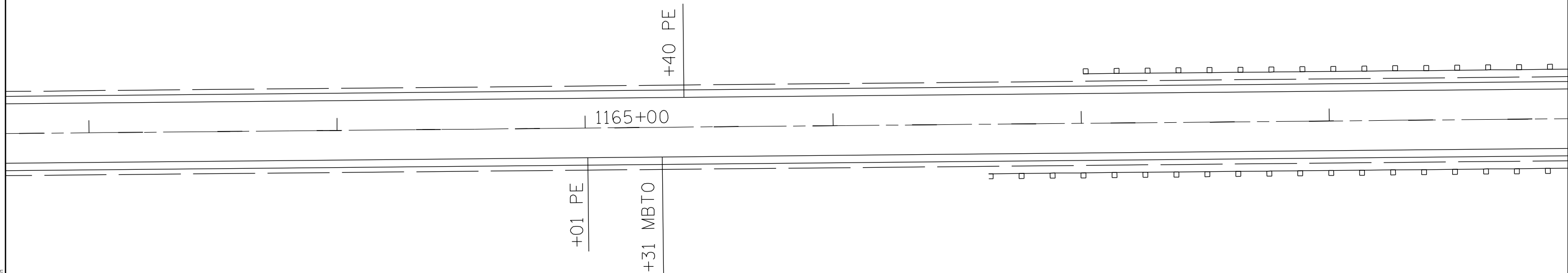

USER NAME = steffenmk	DESIGNED -	REVISED -
	DRAWN -	REVISED -
PLOT SCALE = 40,0000 * / in.	CHECKED -	REVISED -
PLOT DATE = 2/10/2022	DATE -	REVISED -

STATE OF ILLINOIS
DEPARTMENT OF TRANSPORTATION

PLAN SHEETS

SCALE: SHEET 47 OF 81 SHEETS STA. 1157+00 TO STA. 1163+00

F.A.P. RTE.	SECTION	COUNTY	TOTAL SHEETS	SHEET NO.
777	9RS-3	FAYETTE	98	58
CONTRACT NO. 74965			ILLINOIS FED. AID PROJECT	



MODEL: Default
 FILE NAME: p:\ultra-cw-bead\p\com\PIV\DOT\Documents\DOT Offices\District 7\Project\74965\CADD\Drawings\CAD\Sheets\0774965-sht-48.dwg

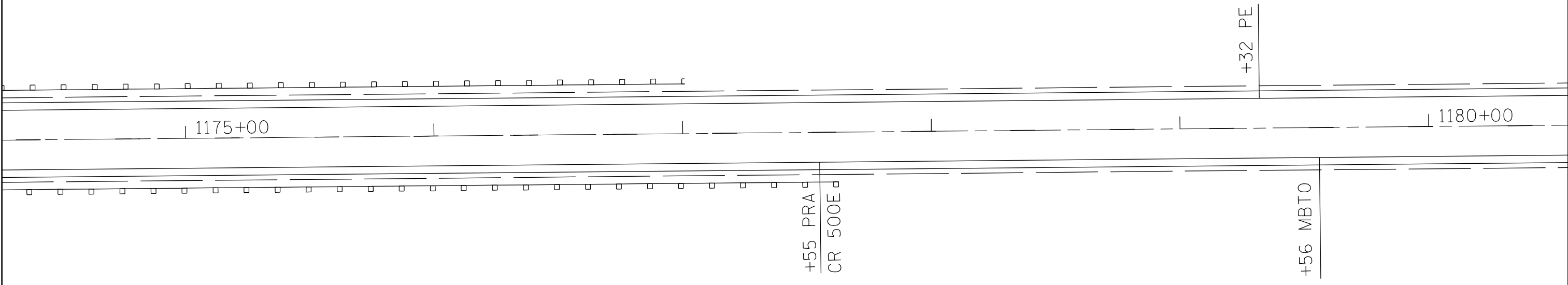

USER NAME = steffenmk	DESIGNED -	REVISED -
	DRAWN -	REVISED -
PLOT SCALE = 40,0000 * / in.	CHECKED -	REVISED -
PLOT DATE = 2/10/2022	DATE -	REVISED -

STATE OF ILLINOIS
DEPARTMENT OF TRANSPORTATION

PLAN SHEETS

SCALE: SHEET 48 OF 81 SHEETS STA. 1163+00 TO STA. 1168+00

F.A.P. RTE.	SECTION	COUNTY	TOTAL SHEETS	SHEET NO.
777	9RS-3	FAYETTE	98	59
CONTRACT NO. 74965			ILLINOIS FED. AID PROJECT	



MODEL: Default
 FILE NAME: p:\ultra-cw-bead\p\com\PIV\DOT\Documents\DOT Offices\District 7\Project\74965\CADD\Drawings\CAD\Sheets\0774965-sht.dwg

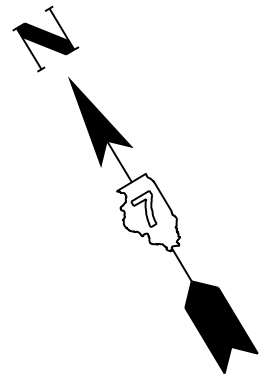
USER NAME = steffenmk	DESIGNED -	REVISED -
	DRAWN -	REVISED -
PLOT SCALE = 40,0000 * / in.	CHECKED -	REVISED -
PLOT DATE = 2/10/2022	DATE -	REVISED -

**STATE OF ILLINOIS
DEPARTMENT OF TRANSPORTATION**

PLAN SHEETS

SCALE: SHEET 50 OF 81 SHEETS STA. 1175+00 TO STA. 1180+00

F.A.P. RTE.	SECTION	COUNTY	TOTAL SHEETS	SHEET NO.
777	9RS-3	FAYETTE	98	61
CONTRACT NO. 74965				
ILLINOIS FED. AID PROJECT				



P.C. STA. 1181+92.4

1185+00

00

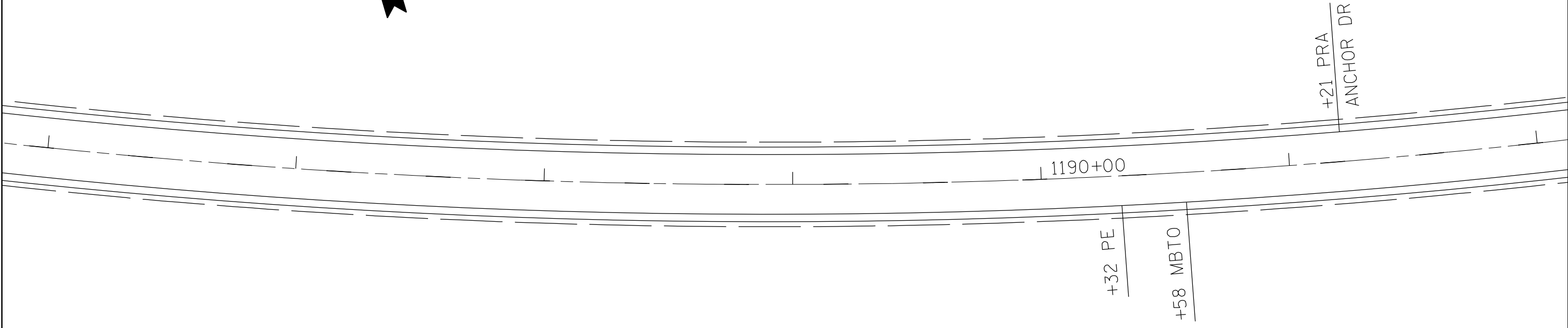
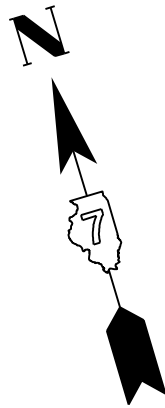
MODEL: Default
 FILE NAME: p:\u0000\paw\bea\paw.com\PIV\DOT\Documents\DOT_offices\District_7\Project\74965\CADD\Drawn\CAD\sheet\0774965-sh-01.dwg

USER NAME = steffenmk	DESIGNED -	REVISED -
	DRAWN -	REVISED -
PLOT SCALE = 40,0000 * / in.	CHECKED -	REVISED -
PLOT DATE = 2/10/2022	DATE -	REVISED -

**STATE OF ILLINOIS
 DEPARTMENT OF TRANSPORTATION**

PLAN SHEETS	
SCALE:	SHEET 51 OF 81 SHEETS STA. 1181+00 TO STA. 1186+00

F.A.P. RTE. 777	SECTION 9RS-3	COUNTY FAYETTE	TOTAL SHEETS 98	SHEET NO. 62
CONTRACT NO. 74965			ILLINOIS FED. AID PROJECT	



MODEL: Default
 FILE NAME: p:\ultra-cw-bead\p\com\PIV\DOT\Documents\DOT Offices\District 7\Project\74965\CADD\Drawn\CAD\Sheets\0774965-sh-21.dwg

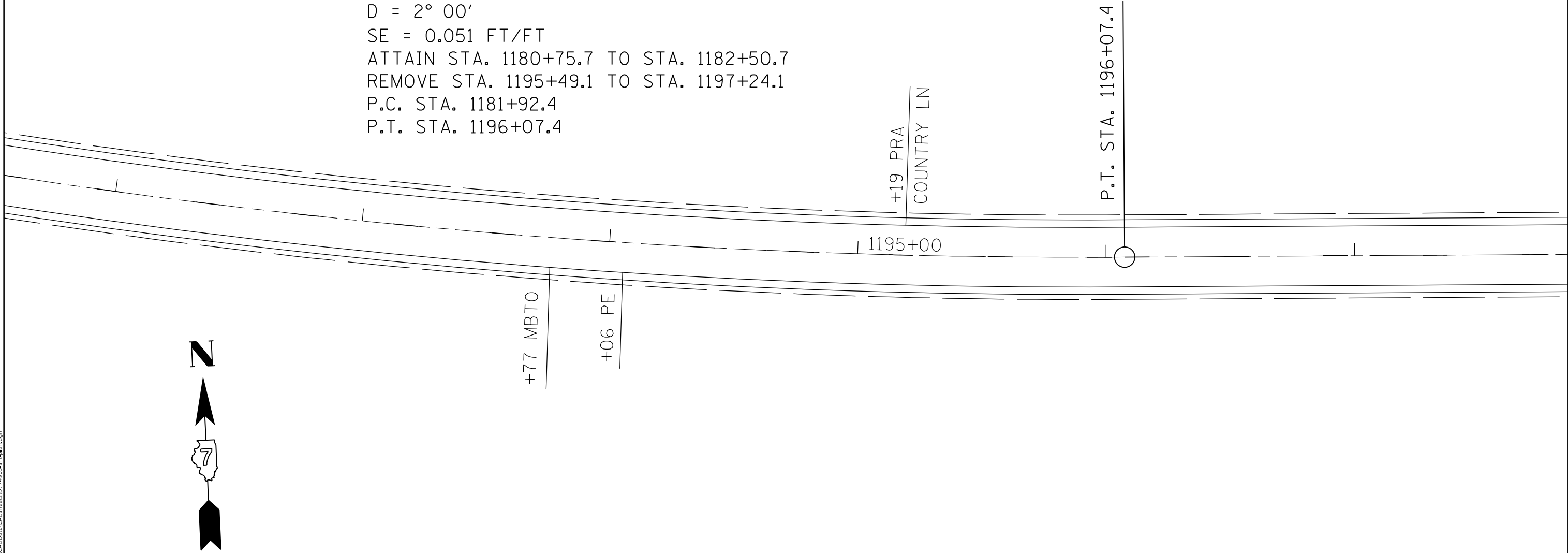
USER NAME = steffenmk	DESIGNED -	REVISED -
	DRAWN -	REVISED -
PLOT SCALE = 40,0000 * / in.	CHECKED -	REVISED -
PLOT DATE = 2/10/2022	DATE -	REVISED -

**STATE OF ILLINOIS
DEPARTMENT OF TRANSPORTATION**

PLAN SHEETS			
SCALE:	SHEET 52	OF 81 SHEETS	STA. 1186+00 TO STA. 1192+00

F.A.P. RTE.	SECTION	COUNTY	TOTAL SHEETS	SHEET NO.
777	9RS-3	FAYETTE	98	63
CONTRACT NO. 74965			ILLINOIS FED. AID PROJECT	

CURVE C6
 P.I. STA. 1189+14.7
 $\Delta = 28^\circ 18' 00''$ (LT)
 T = 722.3'
 R = 2864.9'
 L = 1415.0'
 E = 89.6'
 D = $2^\circ 00'$
 SE = 0.051 FT/FT
 ATTAIN STA. 1180+75.7 TO STA. 1182+50.7
 REMOVE STA. 1195+49.1 TO STA. 1197+24.1
 P.C. STA. 1181+92.4
 P.T. STA. 1196+07.4



MODEL: Default
 FILE: \\mifs-pw-bentley.com\PW\DOT\Documents\DOT Offices\District 7\Projects\74965\CADD\Drawings\CAD\Sheets\74965-pts.dwg

USER NAME = steffenmk	DESIGNED -	REVISED -
	DRAWN -	REVISED -
PLOT SCALE = 40,0000 */ in.	CHECKED -	REVISED -
PLOT DATE = 2/10/2022	DATE -	REVISED -

STATE OF ILLINOIS
DEPARTMENT OF TRANSPORTATION

PLAN SHEETS	
SCALE:	SHEET 53 OF 81 SHEETS STA. 1192+00 TO STA. 1197+00

F.A.P. RTE. 777	SECTION 9RS-3	COUNTY FAYETTE	TOTAL SHEETS 98	SHEET NO. 64
CONTRACT NO. 74965			ILLINOIS FED. AID PROJECT	



+40 CE

+05 MBTO

+44 MBTO

+57 PE

+55 PE

1200+00

MODEL: Default
 FILE: \\mupc-pw-bentley.com\PW\DOT\Documents\DOT Offices\District 7\Project\74965\CADD\Drawn\CAD\Sheets\074965-sh-54.dwg

USER NAME = steffenmk	DESIGNED -	REVISED -
	DRAWN -	REVISED -
PLOT SCALE = 40,0000 * / in.	CHECKED -	REVISED -
PLOT DATE = 2/10/2022	DATE -	REVISED -

**STATE OF ILLINOIS
 DEPARTMENT OF TRANSPORTATION**

PLAN SHEETS

SCALE: SHEET 54 OF 81 SHEETS STA. 1198+00 TO STA. 1203+00

F.A.P. RTE.	SECTION	COUNTY	TOTAL SHEETS	SHEET NO.
777	9RS-3	FAYETTE	98	65
			CONTRACT NO. 74965	
ILLINOIS			FED. AID PROJECT	

+10 PE

+14 PE

+65 CE

1205+00

+95 MBTO

+70 FE



MODEL: Default
FILE NAME: p:\ultra-cw-beadley.com\PIV\DOT\Documents\DOT Offices\District 7\Project\74965\CADD\Drawings\CAD\Sheets\74965-sht-55.dwg

USER NAME = steffnmk	DESIGNED -	REVISED -
	DRAWN -	REVISED -
PLOT SCALE = 40,0000 * / in.	CHECKED -	REVISED -
PLOT DATE = 2/10/2022	DATE -	REVISED -

**STATE OF ILLINOIS
DEPARTMENT OF TRANSPORTATION**

PLAN SHEETS

SCALE: SHEET 55 OF 81 SHEETS STA. 1204+00 TO STA. 1209+00

F.A.P. RTE.	SECTION	COUNTY	TOTAL SHEETS	SHEET NO.
777	9RS-3	FAYETTE	98	66
			CONTRACT NO. 74965	
			ILLINOIS FED. AID PROJECT	

MODEL: Default
 FILE NAME: p:\ultra-cw-bead\p\com\PIV\DOT\Documents\DOT Office\District 7\Project\74965\CADD\Drawings\CAD\Sheets\74965-sht-56.dwg



1210+00

1215+00

+71 PE

+08 FE

+48 PRA
 CR 575E

+26 MBTO

+40 FE

**STATE OF ILLINOIS
 DEPARTMENT OF TRANSPORTATION**

PLAN SHEETS

SCALE: SHEET 56 OF 81 SHEETS STA. 1210+00 TO STA. 1215+00

F.A.P. RTE.	SECTION	COUNTY	TOTAL SHEETS	SHEET NO.
777	9RS-3	FAYETTE	98	67
CONTRACT NO. 74965				
ILLINOIS FED. AID PROJECT				

USER NAME = steffenmk	DESIGNED -	REVISED -
	DRAWN -	REVISED -
PLOT SCALE = 40,0000 * / in.	CHECKED -	REVISED -
PLOT DATE = 2/10/2022	DATE -	REVISED -

CR 575E

P.C. STA. 1218+76.5

1220+00

+18 MBTO

+36 PE

+00 MBTO

+20 PE

+40 FE



MODEL: Default
FILE NAME: p:\ultra-cw-bead\paw.com\PIV\DOT\Documents\DOT Office\Director_7\Project\74965\CADD\Drawn\CAD\sheet\74965-sh-57.dwg

USER NAME = steffnmk	DESIGNED -	REVISED -
	DRAWN -	REVISED -
PLOT SCALE = 40,0000 * / in.	CHECKED -	REVISED -
PLOT DATE = 2/10/2022	DATE -	REVISED -

**STATE OF ILLINOIS
DEPARTMENT OF TRANSPORTATION**

PLAN SHEETS

SCALE: SHEET 57 OF 81 SHEETS STA. 1216+00 TO STA. 1221+00

F.A.P. RTE.	SECTION	COUNTY	TOTAL SHEETS	SHEET NO.
777	9RS-3	FAYETTE	98	68
			CONTRACT NO. 74965	
			ILLINOIS FED. AID PROJECT	



CURVE C7
 P.I. STA. 1228+94.6
 $\Delta = 47^\circ 54' 00''$ (RT)
 T = 1018.1'
 R = 2292.0'
 L = 1916.0'
 E = 216.0'
 D = 2° 30'
 SE = 0.06 FT/FT
 ATTAIN STA. 1217+59.8 TO STA. 1219+34.8
 REMOVE STA. 1236+34.2 TO STA. 1238+09.2
 P.C. STA. 1218+76.5
 P.T. STA. 1237+92.5



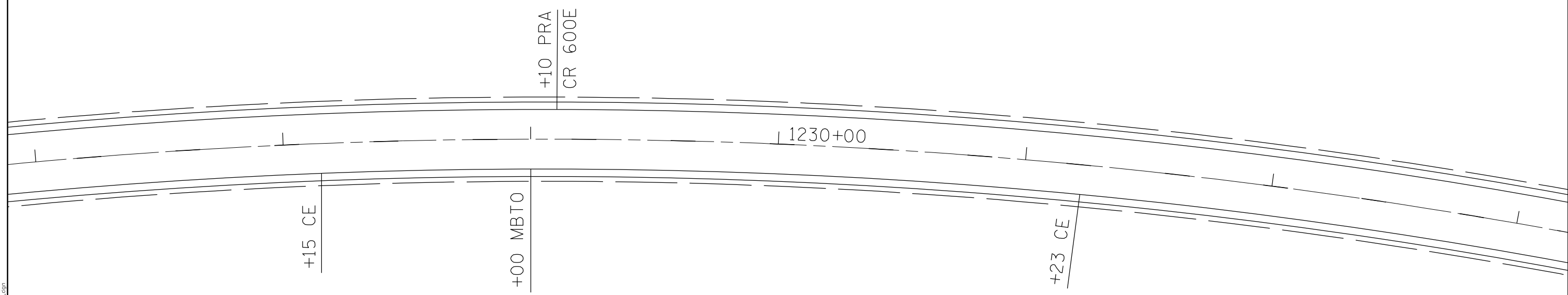

MODEL: Default
 FILE NAME: p:\ultra-cw-bead\p\com\PIV\DOT\Documents\DOT Office\Dir\dir_7\Project\74965\CADD\Drawn\CAD\sheet\0774965-pl-dh-a.dwg

USER NAME = steffenmk	DESIGNED -	REVISED -
	DRAWN -	REVISED -
PLOT SCALE = 40,0000 * / in.	CHECKED -	REVISED -
PLOT DATE = 2/10/2022	DATE -	REVISED -

STATE OF ILLINOIS
DEPARTMENT OF TRANSPORTATION

PLAN SHEETS
 SCALE: SHEET 58 OF 81 SHEETS STA. 1222+00 TO STA. 1227+00

F.A.P. RTE.	SECTION	COUNTY	TOTAL SHEETS	SHEET NO.
777	9RS-3	FAYETTE	98	69
CONTRACT NO. 74965				
ILLINOIS FED. AID PROJECT				




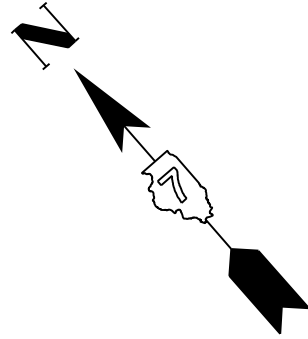
MODEL: Default
 FILE: \\mfrs-pw-beadley.com\P\DOT\Documents\DOT Offices\District 7\Projects\74965\CADD\Drawings\CAD\Sheets\74965-98-70.dwg

USER NAME = steffenmk	DESIGNED -	REVISED -
	DRAWN -	REVISED -
PLOT SCALE = 40,0000 * / in.	CHECKED -	REVISED -
PLOT DATE = 2/10/2022	DATE -	REVISED -

STATE OF ILLINOIS
DEPARTMENT OF TRANSPORTATION

PLAN SHEETS
 SCALE: SHEET 59 OF 81 SHEETS STA. 1227+00 TO STA. 1233+00

F.A.P. RTE.	SECTION	COUNTY	TOTAL SHEETS	SHEET NO.
777	9RS-3	FAYETTE	98	70
CONTRACT NO. 74965				
ILLINOIS FED. AID PROJECT				



1235+00

P.T. STA. 1237+92.5

MODEL: Default
 FILE NAME: p:\ultra-cw-bead\p\com\PIV\DOT\Documents\DOT Offices\District 7\Project\74965\CADD\Drawn\CAD\Sheets\0774965-sh.dwg

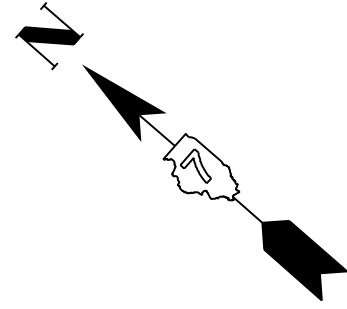
USER NAME = steffenmk	DESIGNED -	REVISED -
	DRAWN -	REVISED -
PLOT SCALE = 40,0000 * / in.	CHECKED -	REVISED -
PLOT DATE = 2/10/2022	DATE -	REVISED -

**STATE OF ILLINOIS
DEPARTMENT OF TRANSPORTATION**

PLAN SHEETS			
SCALE:	SHEET 60	OF 81 SHEETS	STA. 1233+00 TO STA. 1238+00

F.A.P. RTE. 777	SECTION 9RS-3	COUNTY FAYETTE	TOTAL SHEETS 98	SHEET NO. 71
ILLINOIS FED. AID PROJECT				

CONTRACT NO. 74965



+ 73 FE

1240+00

MODEL: Default
 FILE NAME: p:\ultra-cw-bead\p\com\PIV\DOT\Documents\DOT Office\District 7\Project\74965\CADD\Drawn\CAD\Sheets\0774965-sh.dwg

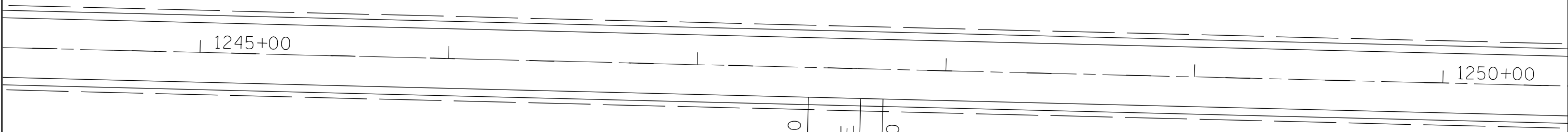
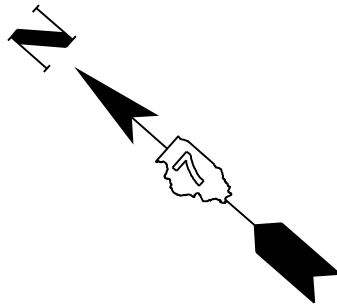
USER NAME = steffenmk	DESIGNED -	REVISED -
	DRAWN -	REVISED -
PLOT SCALE = 40,0000 * / in.	CHECKED -	REVISED -
PLOT DATE = 2/10/2022	DATE -	REVISED -

**STATE OF ILLINOIS
DEPARTMENT OF TRANSPORTATION**

PLAN SHEETS

SCALE: SHEET 61 OF 81 SHEETS STA. 1239+00 TO STA. 1244+00

F.A.P. RTE.	SECTION	COUNTY	TOTAL SHEETS	SHEET NO.
777	9RS-3	FAYETTE	98	72
				CONTRACT NO. 74965
		ILLINOIS	FED. AID PROJECT	



1245+00

1250+00

+45 MBTO

+ 66 FE

+75 MBTO

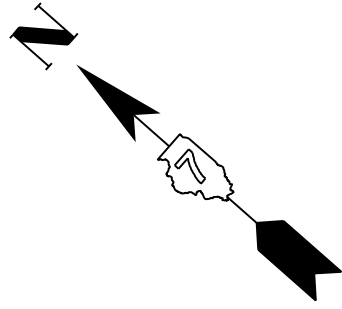
MODEL: Default
 FILE NAME: p:\ultra-cw-beadley.com\PIV\DOT\Documents\DOT Offices\District 7\Project\74965\CADD\Drawings\CAD\Sheets\0774965-sht-62.dwg

USER NAME = steffenmk	DESIGNED -	REVISED -
	DRAWN -	REVISED -
PLOT SCALE = 40,0000 * / in.	CHECKED -	REVISED -
PLOT DATE = 2/10/2022	DATE -	REVISED -

STATE OF ILLINOIS
DEPARTMENT OF TRANSPORTATION

PLAN SHEETS
 SCALE: SHEET 62 OF 81 SHEETS STA. 1245+00 TO STA. 1250+00

F.A.P. RTE.	SECTION	COUNTY	TOTAL SHEETS	SHEET NO.
777	9RS-3	FAYETTE	98	73
CONTRACT NO. 74965				
ILLINOIS FED. AID PROJECT				



50+00

1255+00

MODEL: Default
 FILE NAME: p:\ultra-cw-beadley.com\PIV\DOT\Documents\DOT Offices\District 7\Project\74965\CADD\Drawn\CAD\Sheets\0774965-sht-dt-a.dwg

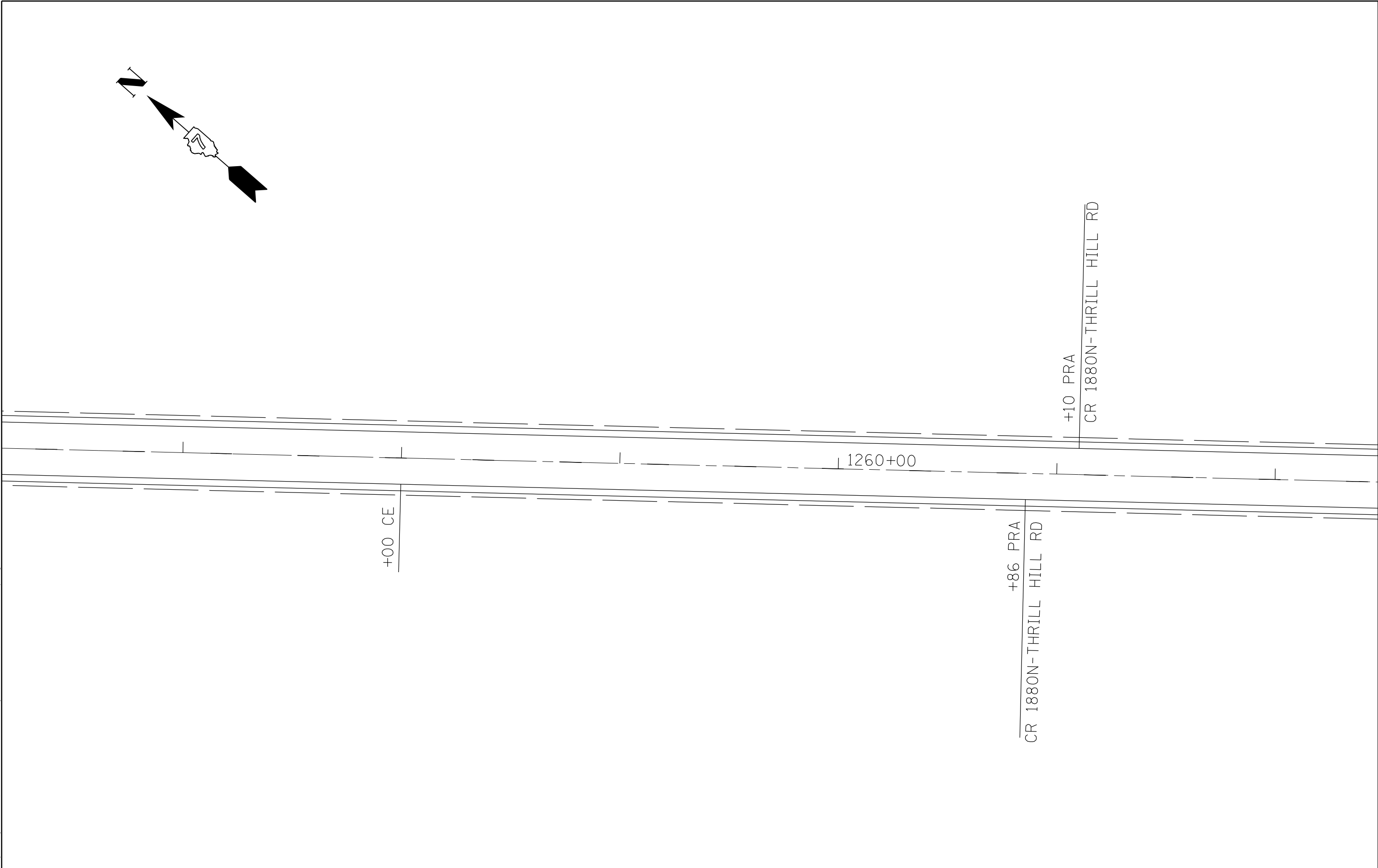
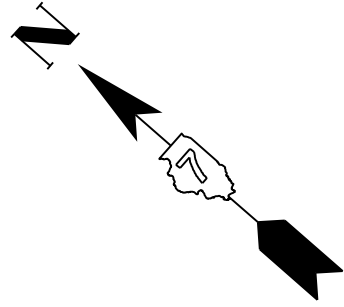
USER NAME = steffenmk	DESIGNED -	REVISED -
	DRAWN -	REVISED -
PLOT SCALE = 40,0000 * / in.	CHECKED -	REVISED -
PLOT DATE = 2/10/2022	DATE -	REVISED -

STATE OF ILLINOIS
DEPARTMENT OF TRANSPORTATION

PLAN SHEETS

SCALE: SHEET 63 OF 81 SHEETS STA. 1251+00 TO STA. 1256+00

F.A.P. RTE.	SECTION	COUNTY	TOTAL SHEETS	SHEET NO.
777	9RS-3	FAYETTE	98	74
CONTRACT NO. 74965				
ILLINOIS FED. AID PROJECT				



+00 CE

1260+00

+86 PRA
CR 1880N-THRILL HILL RD

+10 PRA
CR 1880N-THRILL HILL RD

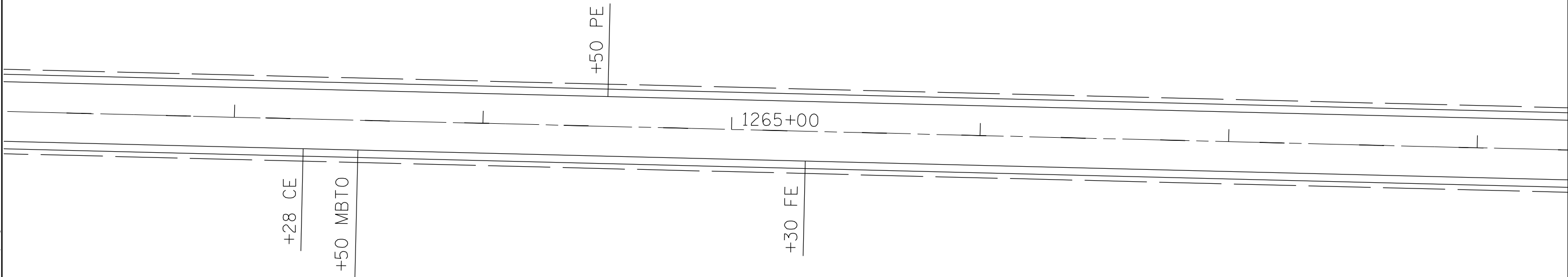
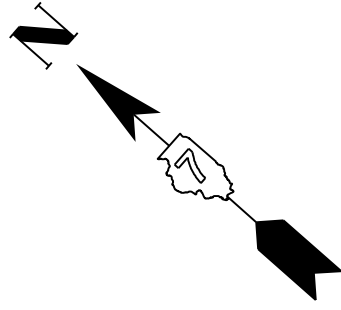
MODEL: Default
FILE NAME: p:\ultra-cw-bead\p\com\PIV\DOT\Documents\DOT Office\Dir\dir_7\Project\74965\CADD\Drawn\CAD\sheet\0774965-sht.dwg

USER NAME = steffenmk	DESIGNED -	REVISED -
	DRAWN -	REVISED -
PLOT SCALE = 40,0000 * / in.	CHECKED -	REVISED -
PLOT DATE = 2/10/2022	DATE -	REVISED -

**STATE OF ILLINOIS
DEPARTMENT OF TRANSPORTATION**

PLAN SHEETS	
SCALE:	SHEET 64 OF 81 SHEETS STA. 1257+00 TO STA. 1262+00

F.A.P. RTE.	SECTION	COUNTY	TOTAL SHEETS	SHEET NO.
777	9RS-3	FAYETTE	98	75
CONTRACT NO. 74965				
ILLINOIS FED. AID PROJECT				



MODEL: Default
 FILE NAME: p:\ultra-cw-beadley.com\PIV\DOT\Documents\DOT Offices\District 7\Project\74965\CADD\Drawn\CAD\Sheets\0774965-sh-dt-a.dwg

USER NAME = steffenmk	DESIGNED -	REVISED -
	DRAWN -	REVISED -
PLOT SCALE = 40,0000 * / in.	CHECKED -	REVISED -
PLOT DATE = 2/10/2022	DATE -	REVISED -

STATE OF ILLINOIS
DEPARTMENT OF TRANSPORTATION

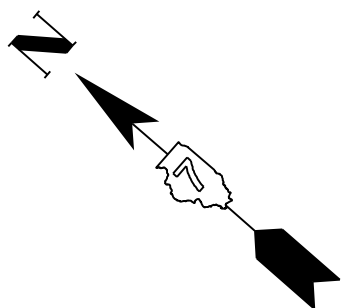
PLAN SHEETS
 SCALE: SHEET 65 OF 81 SHEETS STA. 1263+00 TO STA. 1268+00

F.A.P. RTE.	SECTION	COUNTY	TOTAL SHEETS	SHEET NO.
777	9RS-3	FAYETTE	98	76
CONTRACT NO. 74965			ILLINOIS FED. AID PROJECT	

+06 PRA
MOLLY DR

1270+00

+28 FE




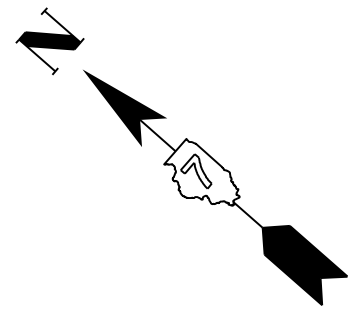
Model: Default
File Name: p:\u0026amp;aw_bentley.com\P\I\DOT\Documents\DOT_Offices\District_7\Project\74965\CADD\Drawings\CAD\Sheets\74965-PT-66.dwg

USER NAME = steffenmk	DESIGNED -	REVISED -
	DRAWN -	REVISED -
PLOT SCALE = 40,0000 * / in.	CHECKED -	REVISED -
PLOT DATE = 2/10/2022	DATE -	REVISED -

**STATE OF ILLINOIS
DEPARTMENT OF TRANSPORTATION**

PLAN SHEETS
SCALE: SHEET 66 OF 81 SHEETS STA. 1269+00 TO STA. 1274+00

F.A.P. RTE.	SECTION	COUNTY	TOTAL SHEETS	SHEET NO.
777	9RS-3	FAYETTE	98	77
CONTRACT NO. 74965				
ILLINOIS FED. AID PROJECT				



MODEL: Default
 FILE NAME: p:\ultra-cw-bead\p\com\PIV\DOT\Documents\DOT Office\District 7\Project\74965\CADD\Drawn\CAD\sheet\0774965-sht.dwg

USER NAME = steffenmk	DESIGNED -	REVISED -
	DRAWN -	REVISED -
PLOT SCALE = 40,0000 * / in.	CHECKED -	REVISED -
PLOT DATE = 2/10/2022	DATE -	REVISED -

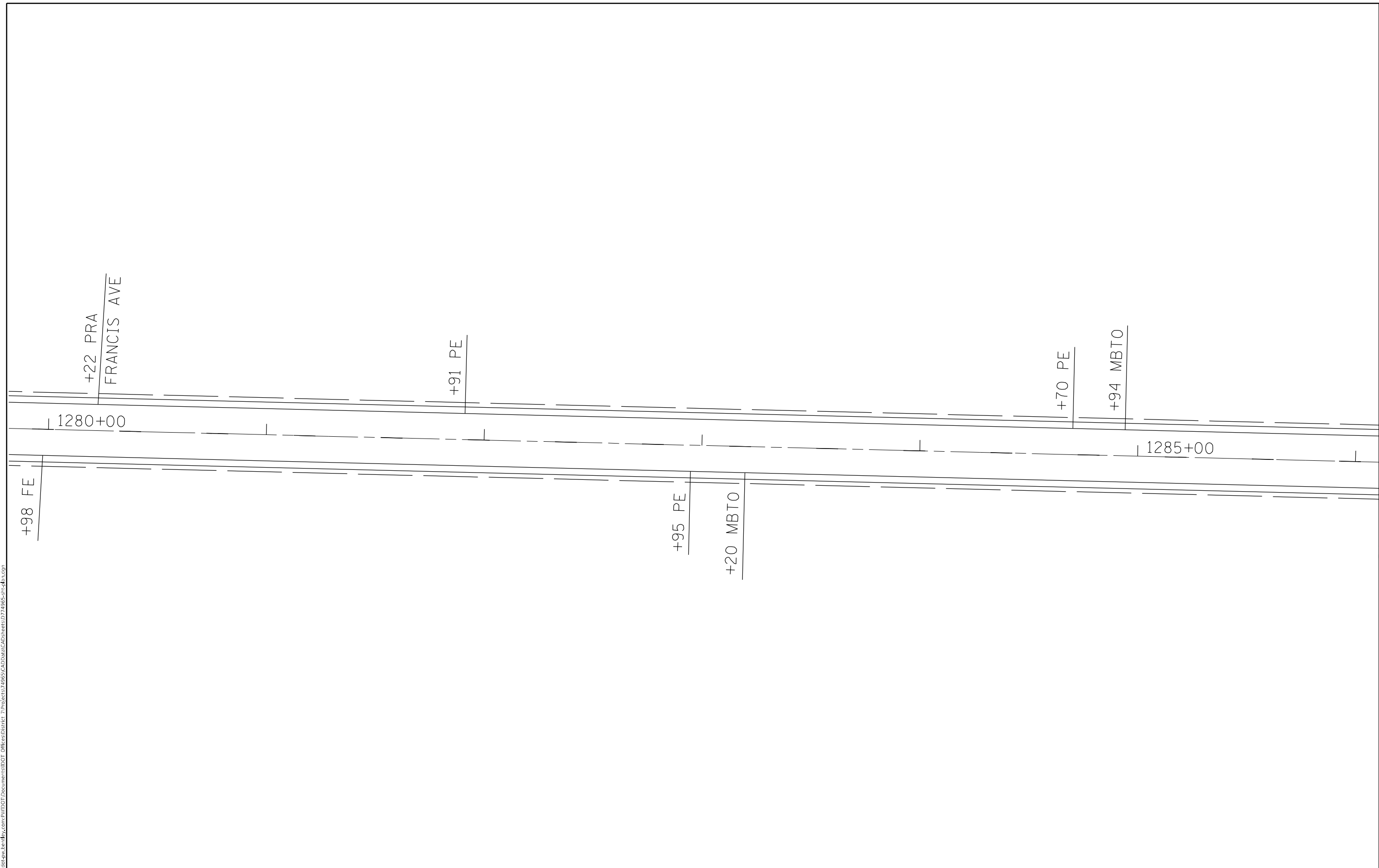
STATE OF ILLINOIS
DEPARTMENT OF TRANSPORTATION

PLAN SHEETS

SCALE: SHEET 67 OF 81 SHEETS STA. 1275+00 TO STA. 1280+00

F.A.P. RTE.	SECTION	COUNTY	TOTAL SHEETS	SHEET NO.
777	9RS-3	FAYETTE	98	78
CONTRACT NO. 74965				
ILLINOIS FED. AID PROJECT				

MODEL: Default
 FILE NAME: p:\ultra-cw-bead\p\com\PIV\DOT\Documents\DOT Office\Dir\dir_7\Project\74965\CADD\Drawings\CAD\sheet\74965-sh-68.dwg

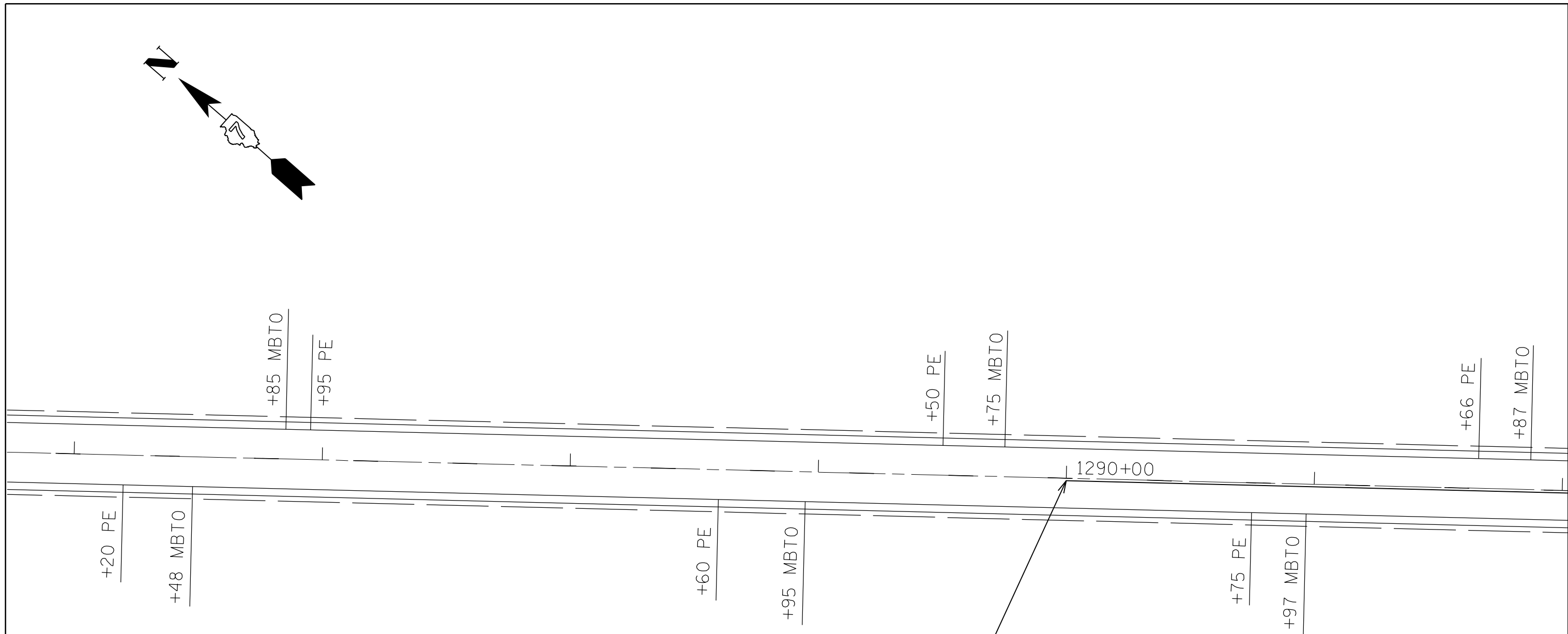
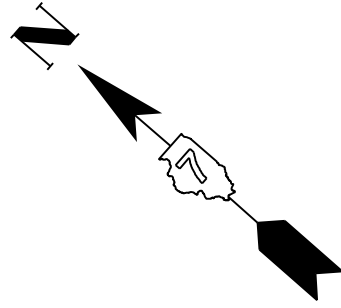


USER NAME = steffenmk	DESIGNED -	REVISED -
	DRAWN -	REVISED -
PLOT SCALE = 40,0000 * / in.	CHECKED -	REVISED -
PLOT DATE = 2/10/2022	DATE -	REVISED -

**STATE OF ILLINOIS
 DEPARTMENT OF TRANSPORTATION**

PLAN SHEETS			
SCALE:	SHEET 68	OF 81 SHEETS	STA. 1280+00 TO STA. 1286+00

F.A.P. RTE. 777	SECTION 9RS-3	COUNTY FAYETTE	TOTAL SHEETS 98	SHEET NO. 79
ILLINOIS FED. AID PROJECT			CONTRACT NO. 74965	



NPZ (RIGHT) BEGINS
STATION 1290+00

MODEL: Default
 FILE: h:\m\p\p\subject-pw-bead\p\com\PIV\DOT\Documents\DOT_Offices\Dir\drf_7\Project\74965\CADD\Drawn\CAD\sheet\0774965-pl-dh.dwg

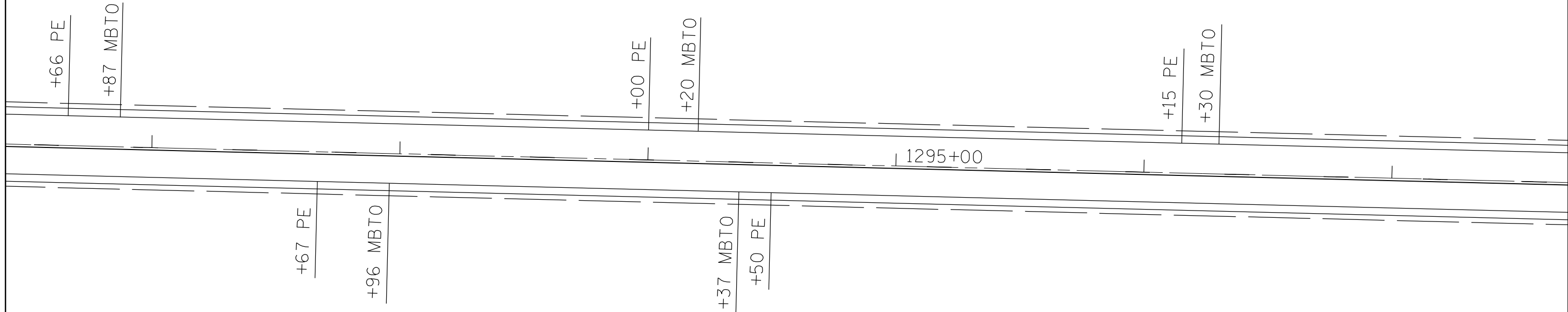
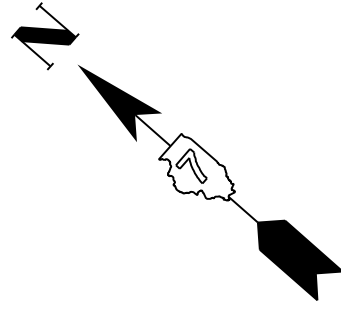
USER NAME = steffenmk	DESIGNED -	REVISED -
	DRAWN -	REVISED -
PLOT SCALE = 40,0000 * / in.	CHECKED -	REVISED -
PLOT DATE = 2/10/2022	DATE -	REVISED -

**STATE OF ILLINOIS
DEPARTMENT OF TRANSPORTATION**

PLAN SHEETS

SCALE: SHEET 69 OF 81 SHEETS STA. 1286+00 TO STA. 1292+00

F.A.P. RTE.	SECTION	COUNTY	TOTAL SHEETS	SHEET NO.
777	9RS-3	FAYETTE	98	80
ILLINOIS FED. AID PROJECT			CONTRACT NO. 74965	



MODEL: Default
 FILE: \\mfrs-pw-bentley.com\PW\DOT\Documents\DOT Offices\District 7\Project\74965\CADD\Drawn\CAD\Sheets\0774965-sht.dwg

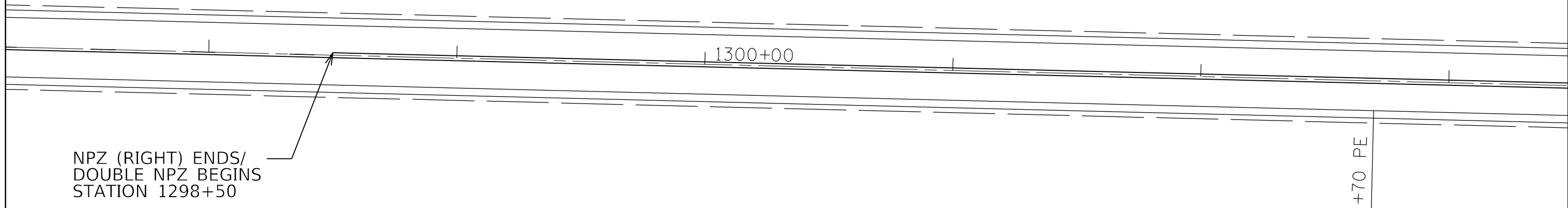
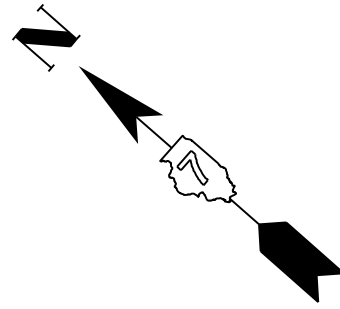
USER NAME = steffenmk	DESIGNED -	REVISED -
	DRAWN -	REVISED -
PLOT SCALE = 40,0000 * / in.	CHECKED -	REVISED -
PLOT DATE = 2/10/2022	DATE -	REVISED -

STATE OF ILLINOIS
DEPARTMENT OF TRANSPORTATION

PLAN SHEETS

SCALE: SHEET 70 OF 81 SHEETS STA. 1292+00 TO STA. 1297+00

F.A.P. RTE.	SECTION	COUNTY	TOTAL SHEETS	SHEET NO.
777	9RS-3	FAYETTE	98	81
CONTRACT NO. 74965				
ILLINOIS FED. AID PROJECT				



NPZ (RIGHT) ENDS/
DOUBLE NPZ BEGINS
STATION 1298+50

1300+00

+70 PE

MODEL: Default
 FILE NAME: p:\ultra-cw-bead\p\com\PIV\DOT\Documents\DOT Offices\District 7\Project\74965\CADD\DATA\CAD\sheet\0774965-sh-01.dwg

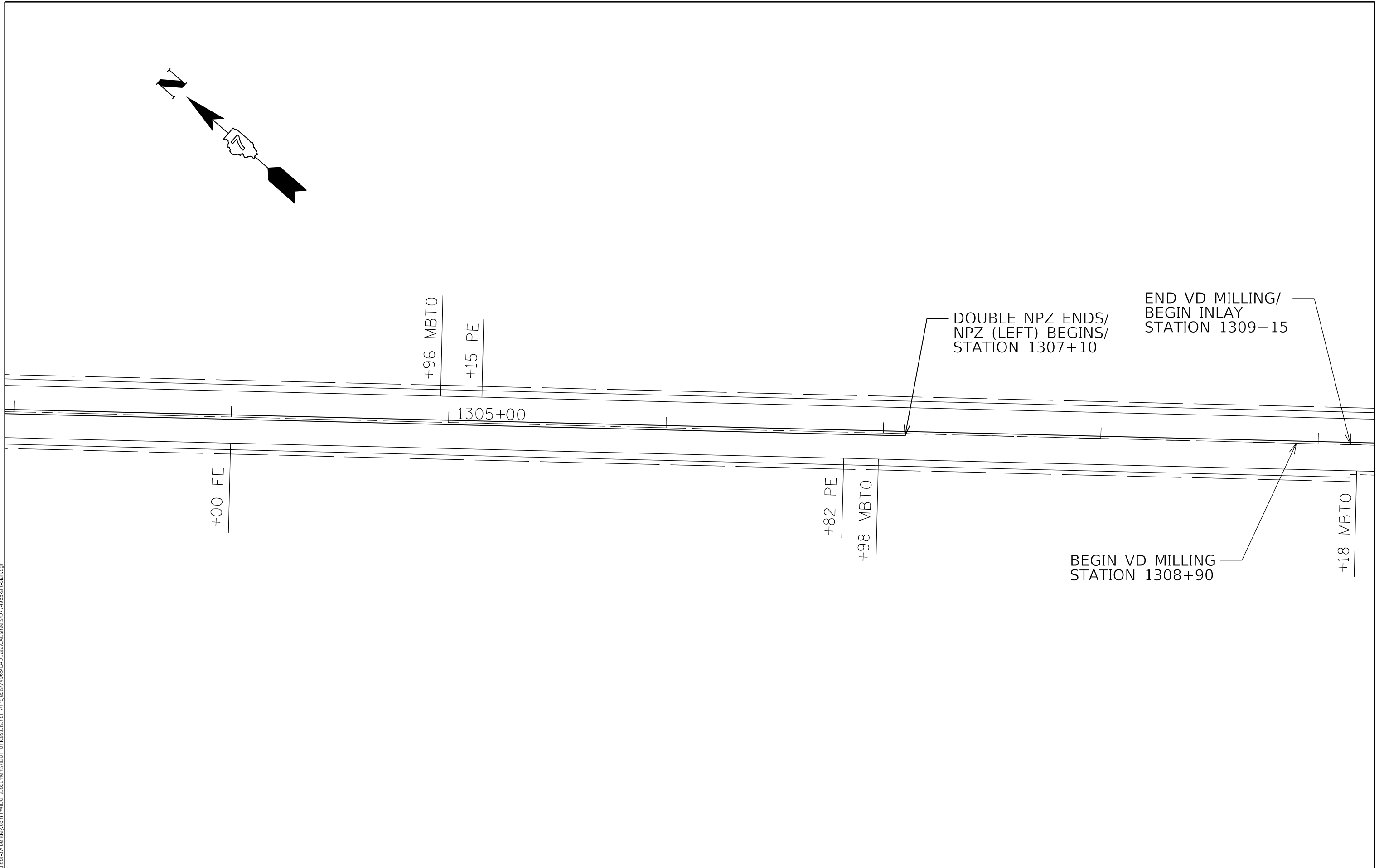
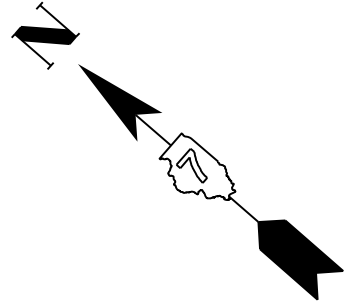
USER NAME = steffenmk	DESIGNED -	REVISED -
	DRAWN -	REVISED -
PLOT SCALE = 40,0000 * / in.	CHECKED -	REVISED -
PLOT DATE = 2/10/2022	DATE -	REVISED -

**STATE OF ILLINOIS
DEPARTMENT OF TRANSPORTATION**

PLAN SHEETS

SCALE: SHEET 71 OF 81 SHEETS STA. 1298+00 TO STA. 1303+00

F.A.P. RTE.	SECTION	COUNTY	TOTAL SHEETS	SHEET NO.
777	9RS-3	FAYETTE	98	82
			CONTRACT NO. 74965	
			ILLINOIS FED. AID PROJECT	



MODEL: Default
 FILE NAME: p:\u003cproject\74965\CADD\Drawings\CADD\Drawings\74965-17.dwg

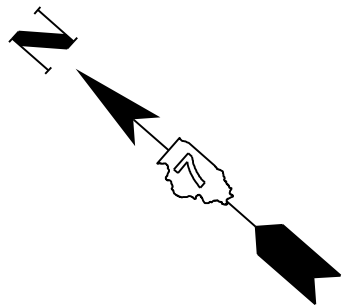
USER NAME = steffenmk	DESIGNED -	REVISED -
	DRAWN -	REVISED -
PLOT SCALE = 40,0000 * / in.	CHECKED -	REVISED -
PLOT DATE = 2/10/2022	DATE -	REVISED -

**STATE OF ILLINOIS
DEPARTMENT OF TRANSPORTATION**

PLAN SHEETS

SCALE: SHEET 72 OF 81 SHEETS STA. 1303+00 TO STA. 1309+00

F.A.P. RTE.	SECTION	COUNTY	TOTAL SHEETS	SHEET NO.
777	9RS-3	FAYETTE	98	83
CONTRACT NO. 74965			ILLINOIS FED. AID PROJECT	



END VD MILLING/
BEGIN INLAY
STATION 1309+15

1310+00

+01 PE

+18 MBTO

+37 PE

+60 PE

BEGIN VD MILLING
STATION 1308+90

MODEL: Default
 FILE: Mainfile.pxl
 PROJECT: 74965\CADD\Drawings\DOT\Office\Drawings\74965\Sheet\74965-84.dwg

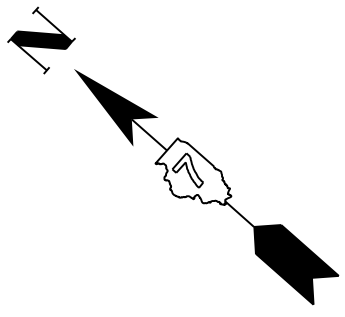
USER NAME = steffenmk	DESIGNED -	REVISED -
	DRAWN -	REVISED -
PLOT SCALE = 40,0000 * / in.	CHECKED -	REVISED -
PLOT DATE = 2/10/2022	DATE -	REVISED -

**STATE OF ILLINOIS
DEPARTMENT OF TRANSPORTATION**

PLAN SHEETS

SCALE: SHEET 73 OF 81 SHEETS STA. 1309+00 TO STA. 1314+00

F.A.P. RTE.	SECTION	COUNTY	TOTAL SHEETS	SHEET NO.
777	9RS-3	FAYETTE	98	84
CONTRACT NO. 74965				
ILLINOIS FED. AID PROJECT				



END VD MILLING
STATION 1318+60

END INLAY/
BEGIN VD MILLING
STATION 1318+35

1315+00

1320+00

NPZ (LEFT) ENDS
STATION 1317+55

+76 PE

+50 PE

+60 PE

TOU PE

MODEL: Default
FILE: \\mlls-pw-bentley.com\PW\DOT\Documents\DOT Offices\District 7\Projects\74965\CADD\Drawings\CAD\Drawings\74965-85.dwg

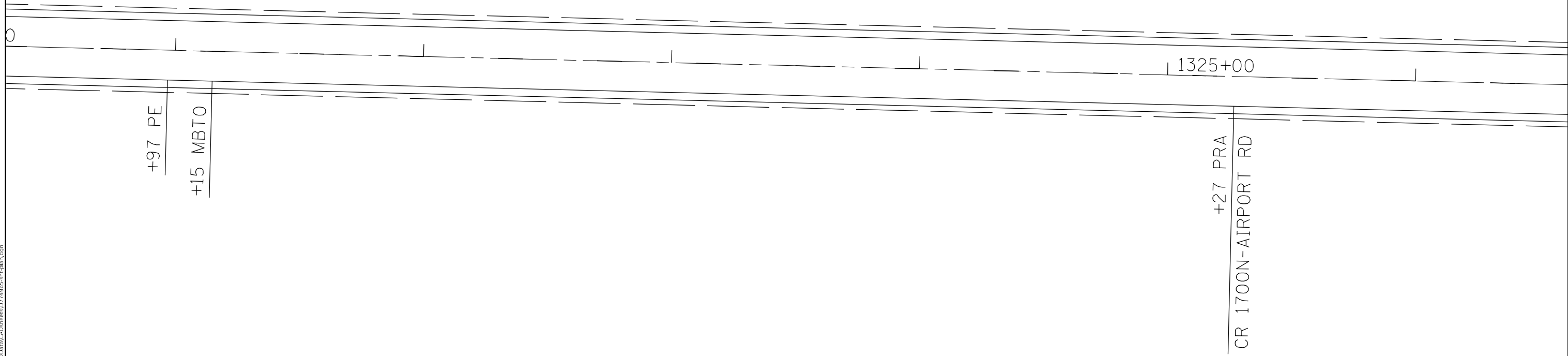
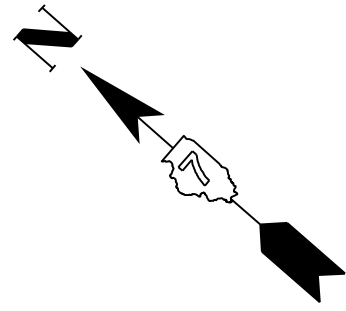
USER NAME = steffenmk	DESIGNED -	REVISED -
	DRAWN -	REVISED -
PLOT SCALE = 40,0000 * / in.	CHECKED -	REVISED -
PLOT DATE = 2/10/2022	DATE -	REVISED -

**STATE OF ILLINOIS
DEPARTMENT OF TRANSPORTATION**

PLAN SHEETS

SCALE: SHEET 74 OF 81 SHEETS STA. 1315+00 TO STA. 1320+00

F.A.P. RTE.	SECTION	COUNTY	TOTAL SHEETS	SHEET NO.
777	9RS-3	FAYETTE	98	85
CONTRACT NO. 74965				
ILLINOIS FED. AID PROJECT				



MODEL: Default
 FILE: \\na16f-pw-bentley.com\PW\DOT\Documents\DOT Offices\District 7\Projects\74965\CADD\Drawings\CAD\Sheets\74965-sht-dt-a.dwg

+97 PE
 +15 MBTO

+27 PRA
 CR 1700N-AIRPORT RD

1325+00

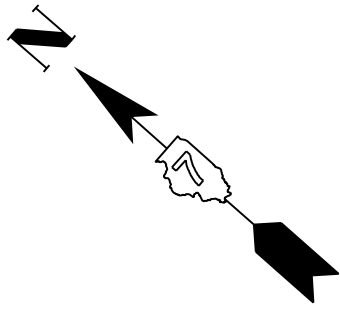
USER NAME = steffenmk	DESIGNED -	REVISED -
	DRAWN -	REVISED -
PLOT SCALE = 40,0000 * / in.	CHECKED -	REVISED -
PLOT DATE = 2/10/2022	DATE -	REVISED -

STATE OF ILLINOIS
DEPARTMENT OF TRANSPORTATION

PLAN SHEETS

SCALE: SHEET 75 OF 81 SHEETS STA. 1321+00 TO STA. 1326+00

F.A.P. RTE.	SECTION	COUNTY	TOTAL SHEETS	SHEET NO.
777	9RS-3	FAYETTE	98	86
CONTRACT NO. 74965			ILLINOIS FED. AID PROJECT	



+14 PE

P.C. STA. 1330+49.6

1330+00

PROTECT & RESET SURVEY MARKER
STATION 1330+49.60

MODEL: Default
FILE NAME: p:\ultra-cw-beadley.com\PIV\DOT\Documents\DOT Offices\District 7\Project\74965\CADD\Drawings\CAD\Sheets\74965-pts-dh-a.dwg

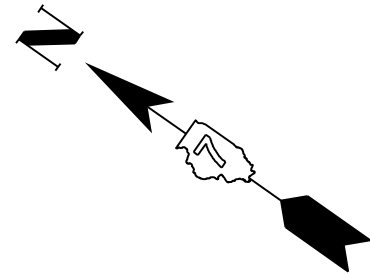
USER NAME = steffenmk	DESIGNED -	REVISED -
	DRAWN -	REVISED -
PLOT SCALE = 40,0000 * / in.	CHECKED -	REVISED -
PLOT DATE = 2/10/2022	DATE -	REVISED -

**STATE OF ILLINOIS
DEPARTMENT OF TRANSPORTATION**

PLAN SHEETS

SCALE: SHEET 76 OF 81 SHEETS STA. 1327+00 TO STA. 1332+00

F.A.P. RTE.	SECTION	COUNTY	TOTAL SHEETS	SHEET NO.
777	9RS-3	FAYETTE	98	87
CONTRACT NO. 74965				
ILLINOIS FED. AID PROJECT				



CURVE C8
 P.I. STA. 1343+10.16
 $\Delta = 22^\circ 24' 00''$ (RT)
 T = 1260.6'
 R = 6366.3'
 L = 2488.9'
 E = 123.6'
 D = $0^\circ 54'$
 SE = 0.025 FT/FT
 ATTAIN STA. 1329+32.7 TO STA. 1331+07.7
 REMOVE STA. 1354+38.5 TO STA. 1355+38.5
 P.C. STA. 1330+49.6
 P.T. STA. 1355+38.53

+50 PRA
 ZENT DR

+15 PRA
 JANETTE AVE

1335+00

+35 PRA
 PENTECOSTAL AVE

MODEL: Default
 FILE NAME: p:\ultra-cad\bea\paw.com\p\w\dot\Documents\DOT\Office\Director_7\Project\74965\CADD\DATA\CAD\sheet\74965-sht.dwg

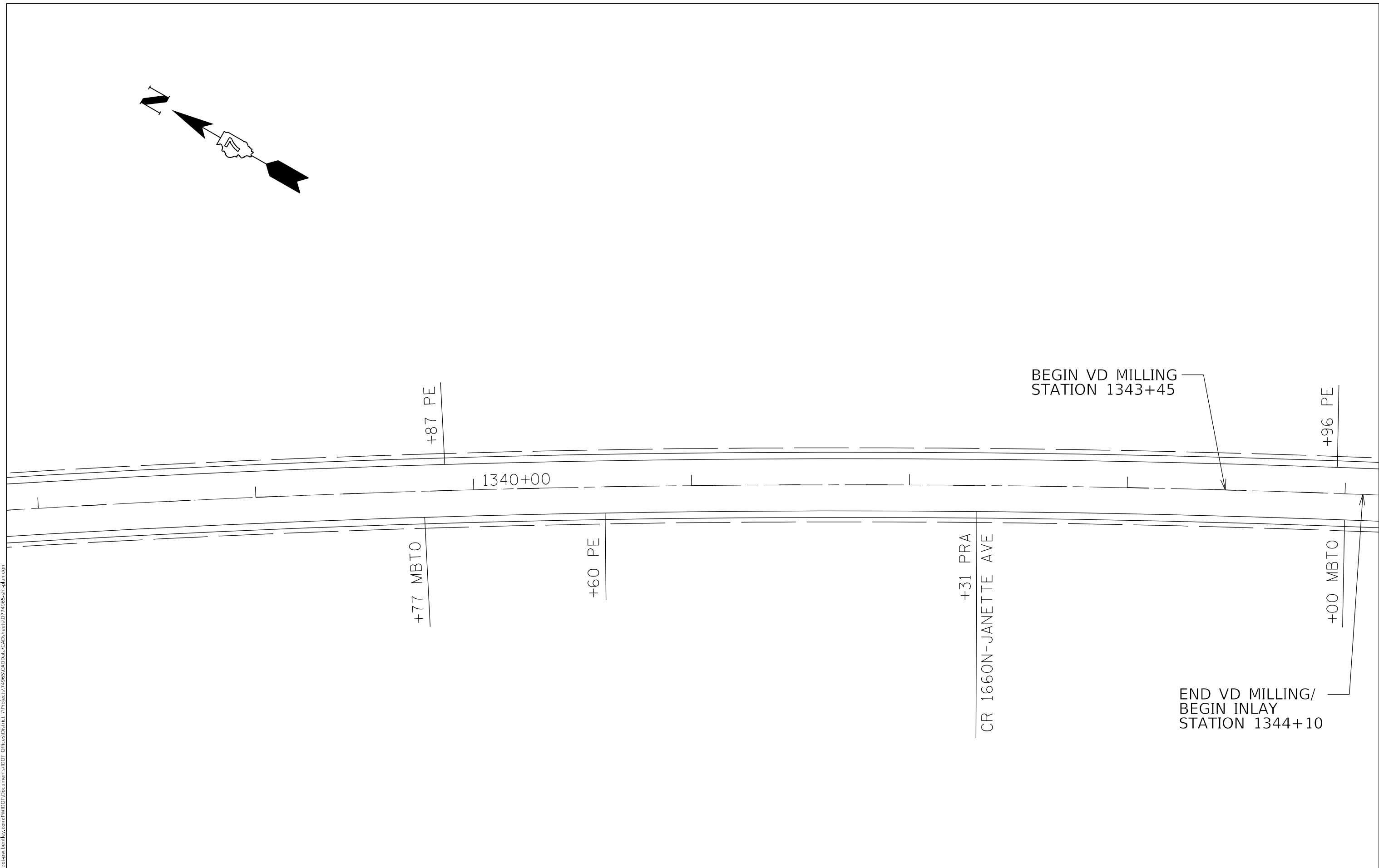
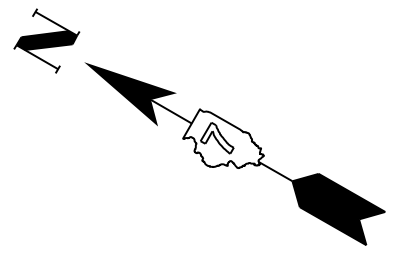
USER NAME = steffenmk	DESIGNED -	REVISED -
	DRAWN -	REVISED -
PLOT SCALE = 40,0000 * / in.	CHECKED -	REVISED -
PLOT DATE = 2/10/2022	DATE -	REVISED -

**STATE OF ILLINOIS
 DEPARTMENT OF TRANSPORTATION**

PLAN SHEETS

SCALE: SHEET 77 OF 81 SHEETS STA. 1333+00 TO STA. 1338+00

F.A.P. RTE.	SECTION	COUNTY	TOTAL SHEETS	SHEET NO.
777	9RS-3	FAYETTE	98	88
CONTRACT NO. 74965				
ILLINOIS FED. AID PROJECT				



MODEL: Default
 FILE NAME: p:\ultra-cw-bead\p\com\PIV\DOT\Documents\DOT Office\Dir\dir_7\Project\74965\CADD\Drawn\CAD\sheet\74965-pls.dwg

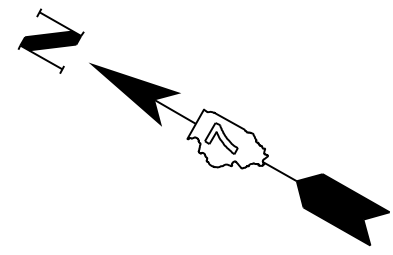
USER NAME = steffenmk	DESIGNED -	REVISED -
	DRAWN -	REVISED -
PLOT SCALE = 40,0000 * / in.	CHECKED -	REVISED -
PLOT DATE = 2/10/2022	DATE -	REVISED -

**STATE OF ILLINOIS
DEPARTMENT OF TRANSPORTATION**

PLAN SHEETS

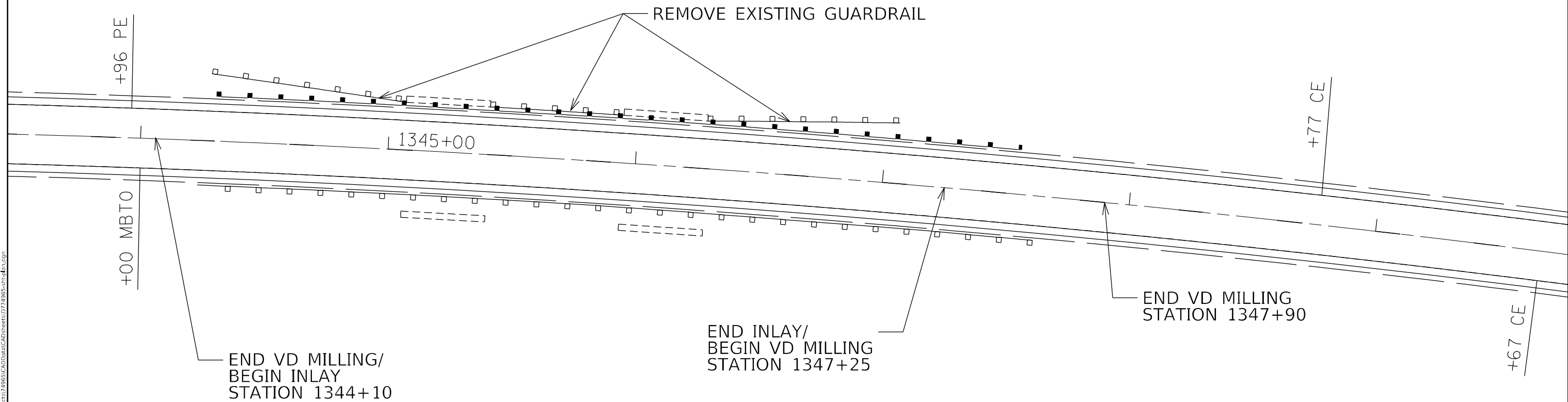
SCALE: SHEET 78 OF 81 SHEETS STA. 1338+00 TO STA. 1344+00

F.A.P. RTE.	SECTION	COUNTY	TOTAL SHEETS	SHEET NO.
777	9RS-3	FAYETTE	98	89
CONTRACT NO. 74965				
ILLINOIS FED. AID PROJECT				



GUARDRAIL SCHEDULE

LT/RT	STATION	TO	STATION	LENGTH (FEET)	GUARDRAIL REMOVAL (FEET)	TRAFFIC BARRIER TERMINAL, TYPE 1 (SPECIAL) TANGENT (EACH)	STEEL PLATE BEAM GUARDRAIL, TYPE A, 6 FOOT POSTS (FEET)	GUARDRAIL REFLECTORS, TYPE A (EACH)	TERMINAL MARKER - DIRECT APPLIED (EACH)
LT.	1344+29.00	TO	1345+08.00	79	79				
LT.	1345+39.00	TO	1345+96.00	57	57				
LT.	1346+28.00	TO	1347+01.00	73	73				
LT.	1344+30.00	TO	1344+80.00	50		1			1
LT.	1344+80.00	TO	1347+05.00	225			225	4	
LT.	1347+05.00	TO	1347+55.00	50		1			1
URBAN TOTALS =					209	2	225	4	2
GRAND TOTALS =					209	2	225	4	2



MODEL: Default
 FILE: 74965.ctb
 PROJECT: 74965
 USER: steffenmk
 DATE: 2/10/2022

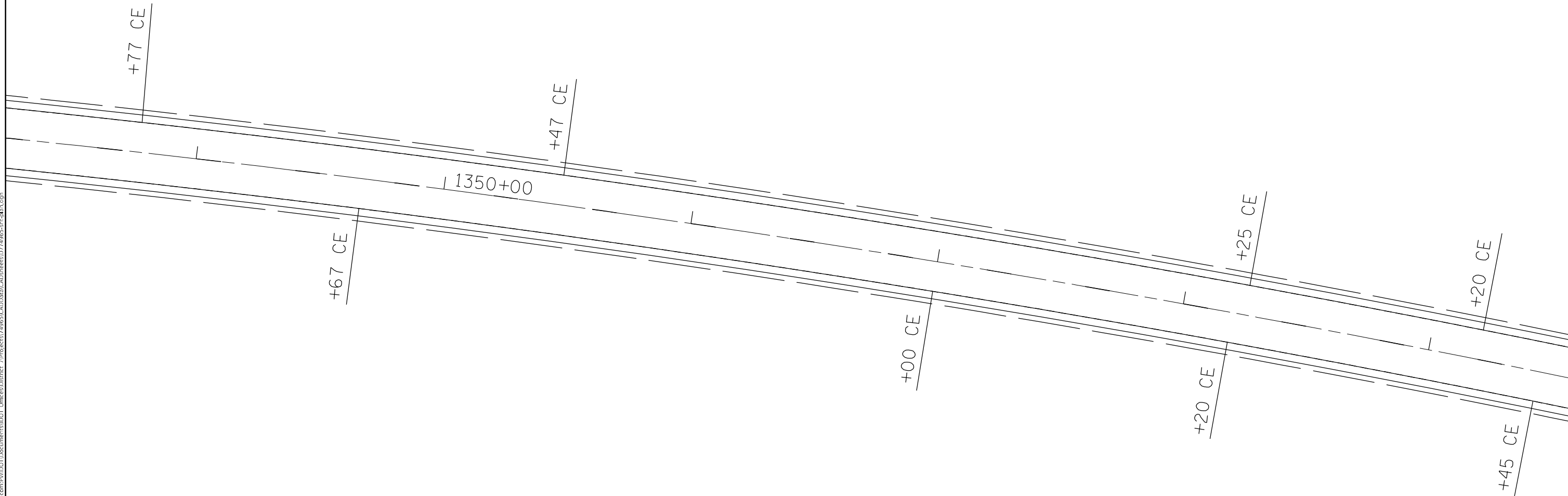
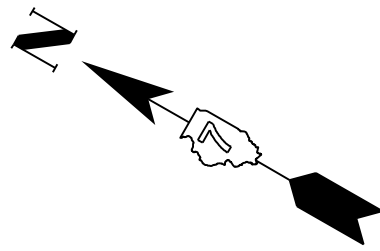
USER NAME = steffenmk	DESIGNED -	REVISED -
PLOT SCALE = 40,0000 * / in.	DRAWN -	REVISED -
PLOT DATE = 2/10/2022	CHECKED -	REVISED -
	DATE -	REVISED -

**STATE OF ILLINOIS
DEPARTMENT OF TRANSPORTATION**

PLAN SHEETS

SCALE: SHEET 79 OF 81 SHEETS STA. 1344+00 TO STA. 1349+00

F.A.P. RTE.	SECTION	COUNTY	TOTAL SHEETS	SHEET NO.
777	9RS-3	FAYETTE	98	90
CONTRACT NO. 74965				
ILLINOIS FED. AID PROJECT				



MODEL: Default
 FILE NAME: p:\ultra-cw-bead\p\com\PIV\DOT\Documents\DOT Offices\Dirlet_7\Projects\74965\CADD\Drawings\CAD\Sheets\074965-11.dwg

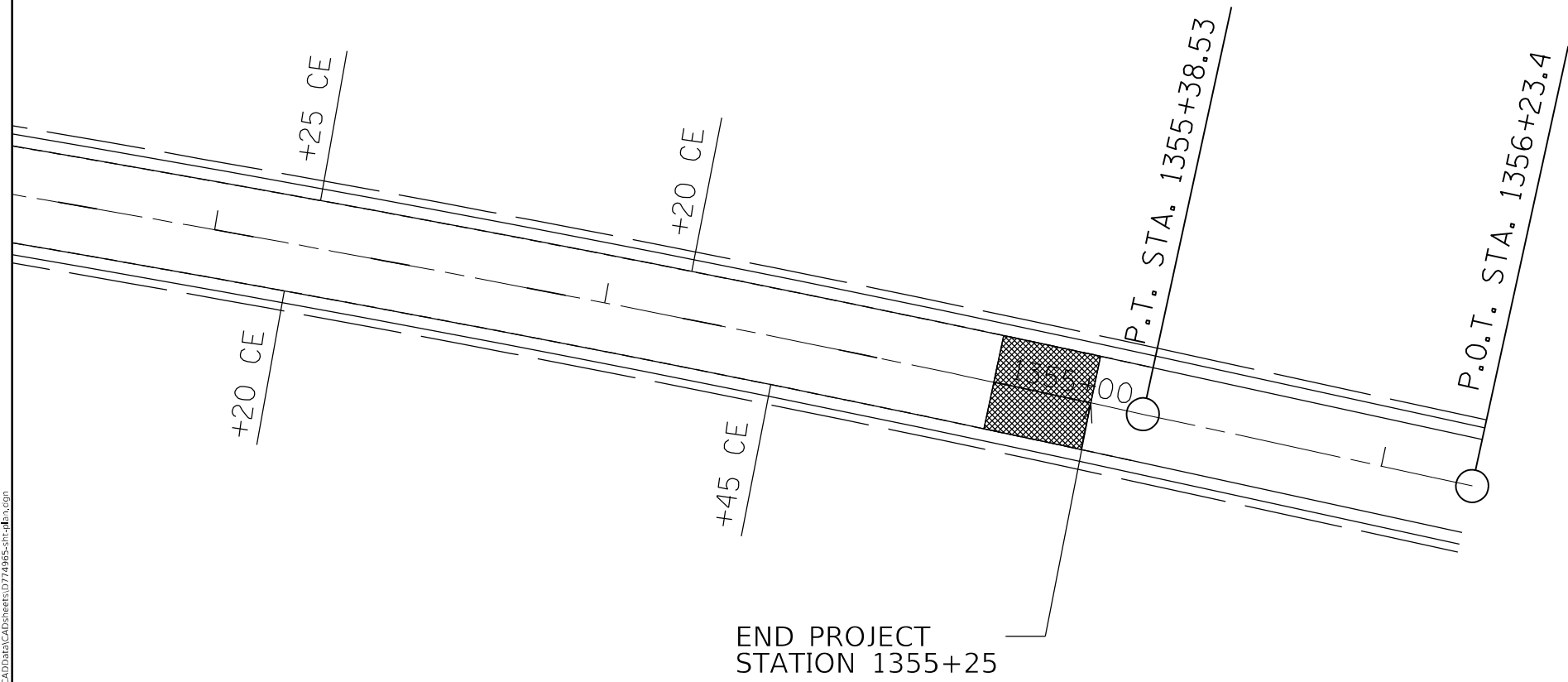
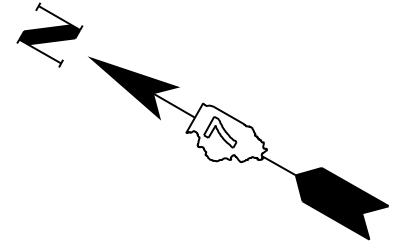
USER NAME = steffenmk	DESIGNED -	REVISED -
	DRAWN -	REVISED -
PLOT SCALE = 40,0000 * / in.	CHECKED -	REVISED -
PLOT DATE = 2/10/2022	DATE -	REVISED -

STATE OF ILLINOIS
DEPARTMENT OF TRANSPORTATION

PLAN SHEETS

SCALE: SHEET 80 OF 81 SHEETS STA. 1349+00 TO STA. 1354+00

F.A.P. RTE.	SECTION	COUNTY	TOTAL SHEETS	SHEET NO.
777	9RS-3	FAYETTE	98	91
CONTRACT NO. 74965				
		ILLINOIS	FED. AID PROJECT	



HMA SURFACE REMOVAL - BUTT JOINT

MODEL: Default
 FILE NAME: p:\ultra-pw-bee-fwy.com\PIV\DOT\Documents\DOT_offices\Dir\dr_7\Project\74965\CADD\Drawings\CAD\Sheets\0774965-sh-dt-a.dwg

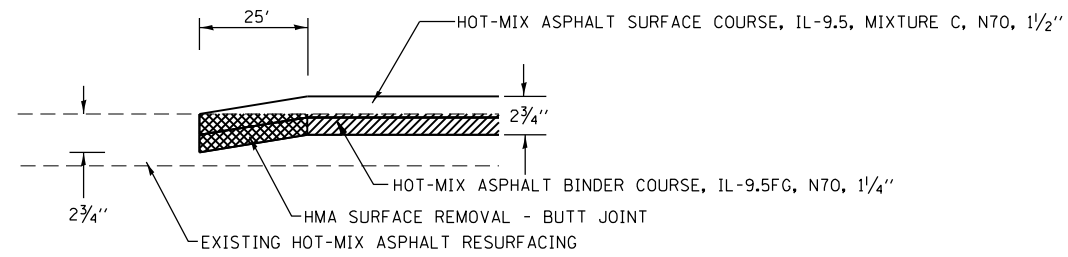
USER NAME = steffnmk	DESIGNED -	REVISED -
	DRAWN -	REVISED -
PLOT SCALE = 40,0000 * / in.	CHECKED -	REVISED -
PLOT DATE = 2/10/2022	DATE -	REVISED -

**STATE OF ILLINOIS
DEPARTMENT OF TRANSPORTATION**

PLAN SHEETS

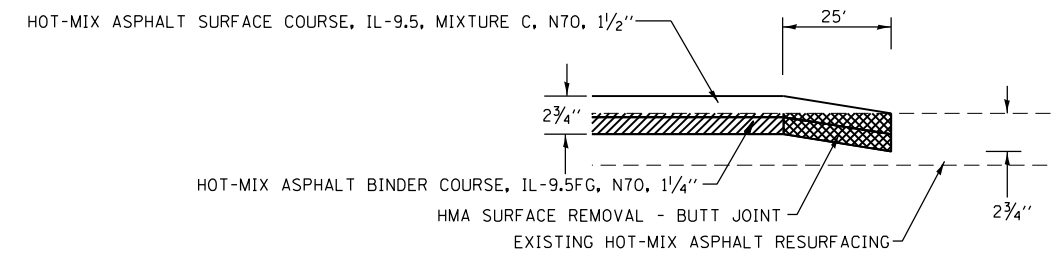
SCALE: SHEET 81 OF 81 SHEETS STA. 1353+00 TO STA. 1356+00

F.A.P. RTE.	SECTION	COUNTY	TOTAL SHEETS	SHEET NO.
777	9RS-3	FAYETTE	98	92
			CONTRACT NO. 74965	
		ILLINOIS	FED. AID PROJECT	



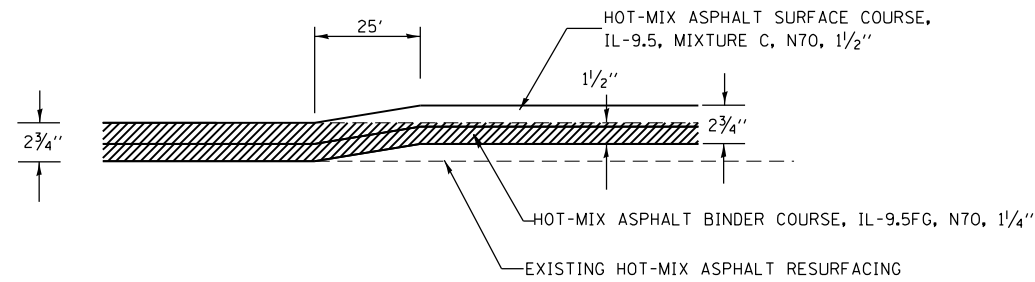
PAVING DETAIL

STA. 887+97 TO STA. 888+22
STA. 902+80 TO STA. 903+05



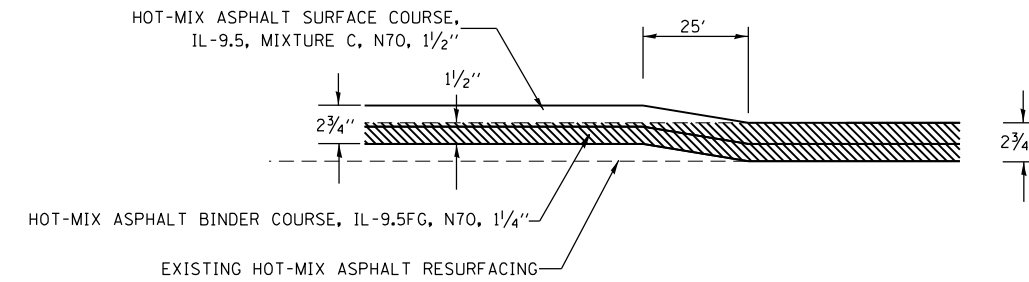
PAVING DETAIL

STA. 899+81 TO STA. 900+06
STA. 910+85.88 TO STA. 911+10.88
STA. 1355+00 TO STA. 1355+25



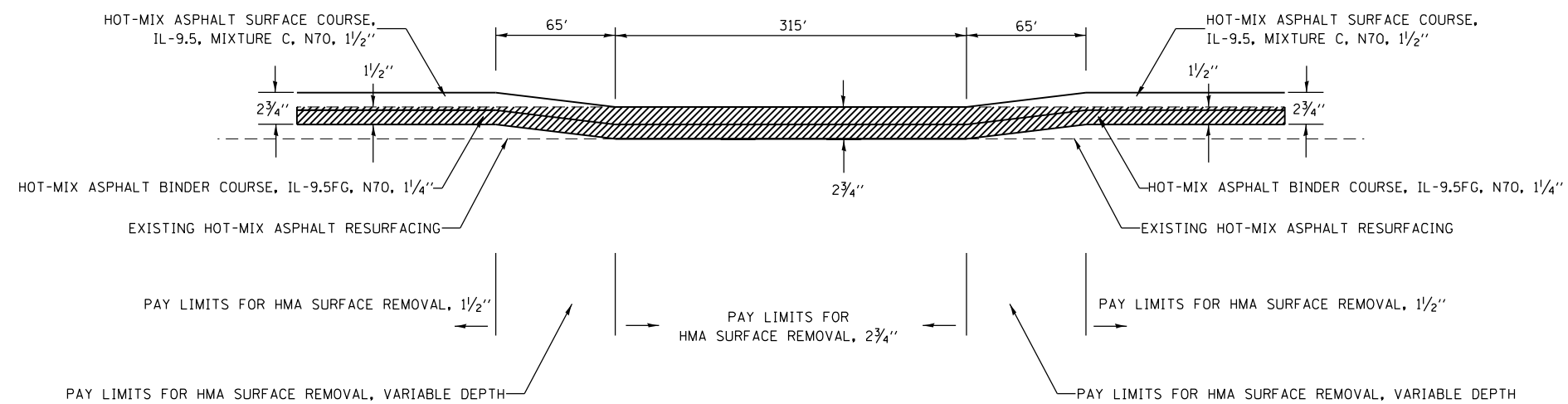
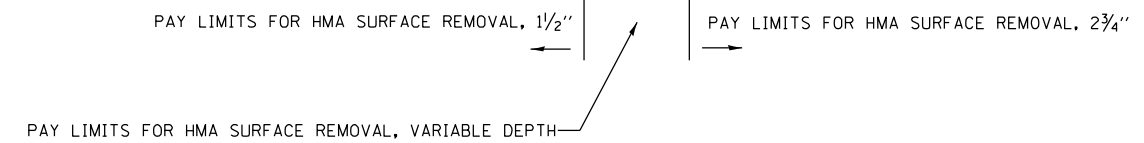
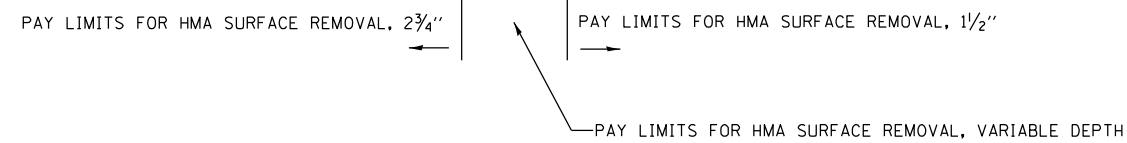
MILLING DETAIL

STA. 921+55 TO STA. 921+80



MILLING DETAIL

STA. 1308+90 TO STA. 1309+15



PAVING TRANSITION DETAIL @ I-70 OVERHEAD

STA. 1343+45 TO STA. 1347+90

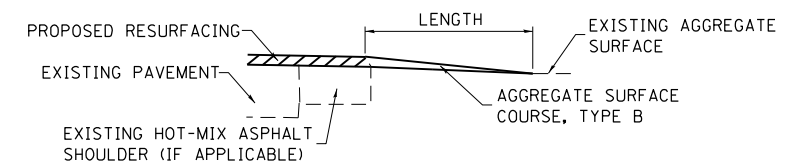
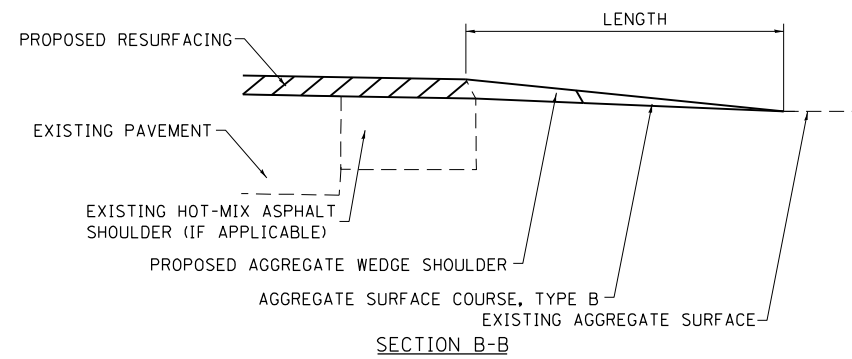
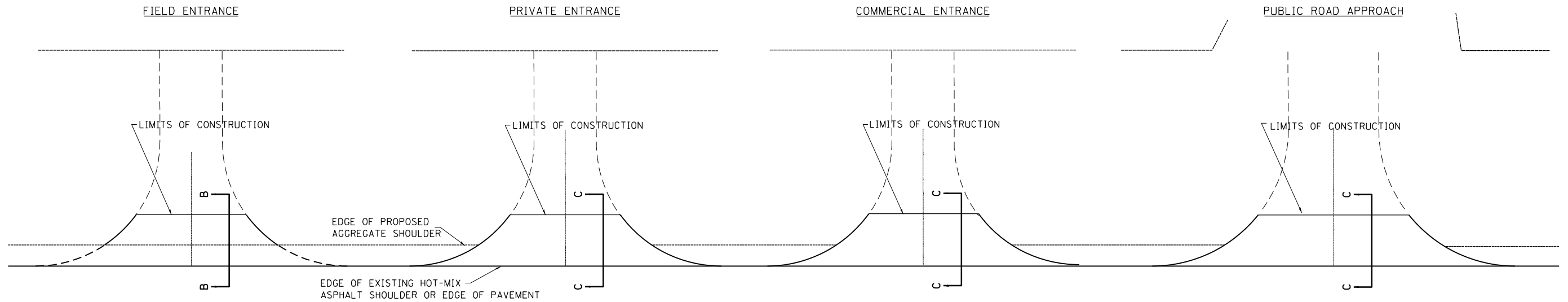
MODEL: Default
 FILE: \\na16f-pw-bead-pw.com\FW\DOT\Documents\DOT Office\Director_T\Project\74965\CADD\Drawings\CAD\Sheets\0774965-PT-Details.dgn

USER NAME = stefenmk	DESIGNED -	REVISED -
DRAWN -	REVISIONS -	
PLOT SCALE = 100,0000' / in.	CHECKED -	REVISED -
PLOT DATE = 2/10/2022	DATE -	REVISED -

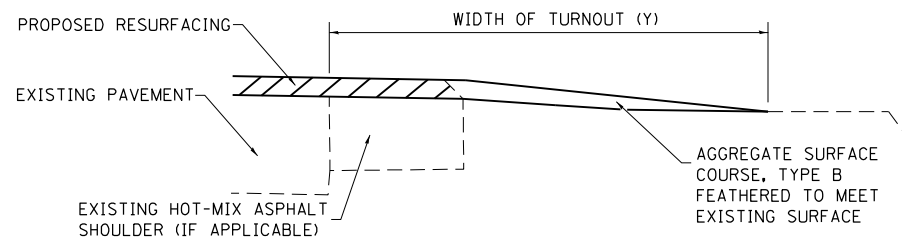
**STATE OF ILLINOIS
DEPARTMENT OF TRANSPORTATION**

MILLING/PAVING DETAILS			
SCALE:	SHEET 1	OF 1	SHEETS
	STA.		TO STA.

F.A.P. RTE.	SECTION	COUNTY	TOTAL SHEETS	SHEET NO.
777	9RS-3	FAYETTE	98	93
			CONTRACT NO. 74965	
ILLINOIS FED. AID PROJECT				

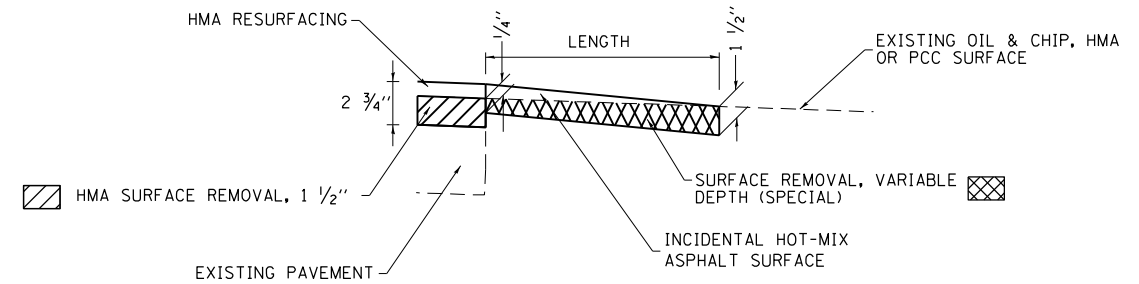


SECTION C-C



TYPICAL SECTION AT MAILBOX TURNOUT

NOTE: SEE STANDARD 406201 FOR MAILBOX TURNOUT DETAILS



SECTION C-C

NOTES

LENGTH = 10' UNLESS OTHERWISE NOTED ON PLANS

IF THERE IS NOT EXISTING HOT-MIX ASPHALT SHOULDER THEN THE ENTRANCE TAPER STARTS AT THE EDGE OF EXISTING PAVEMENT.

MODEL: Default
 FILE: Mailbox Turnout.dwg
 PROJECT: 74965
 SHEET: 98
 DATE: 2/10/2022

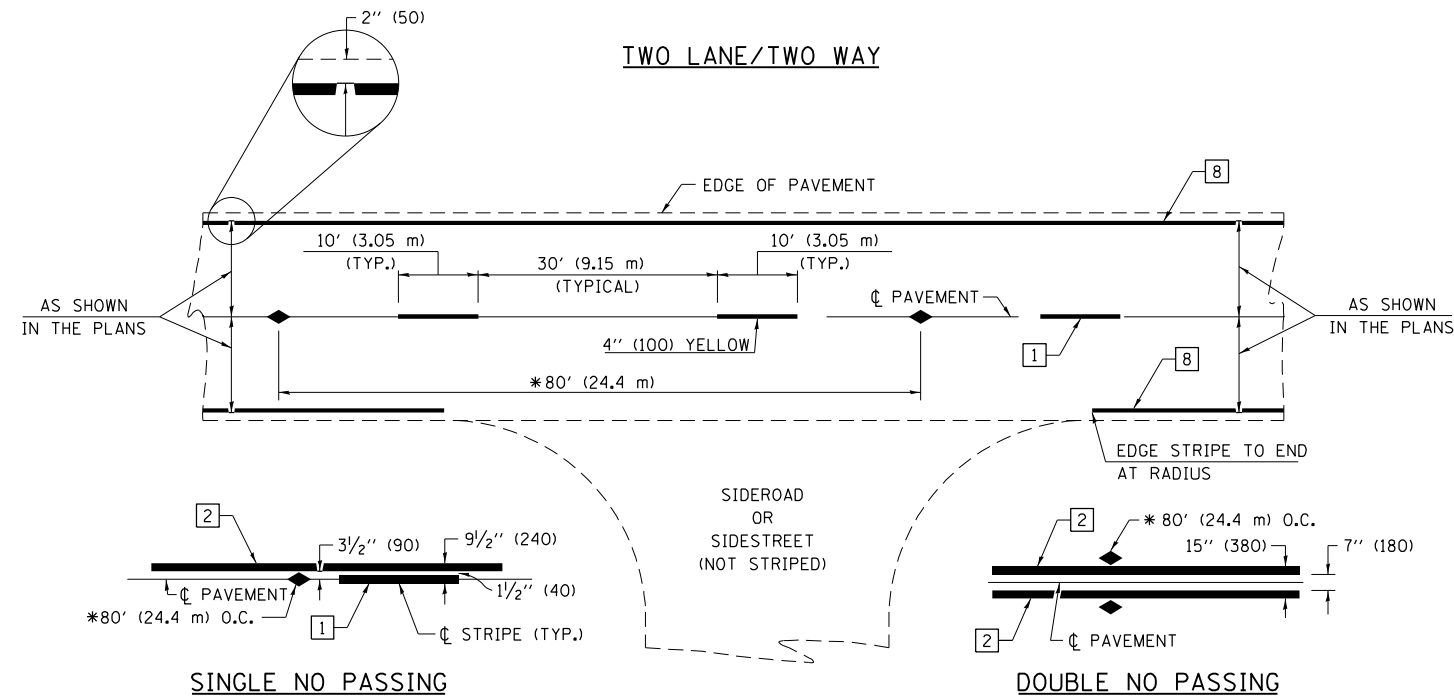
USER NAME = steffnmk	DESIGNED -	REVISED -
	DRAWN -	REVISED -
PLOT SCALE = 100,0000' / in.	CHECKED -	REVISED -
PLOT DATE = 2/10/2022	DATE -	REVISED -

STATE OF ILLINOIS
DEPARTMENT OF TRANSPORTATION

RURAL ENTRANCE AND MAILBOX TURNOUT DETAILS
WITH SHOULDERS

SCALE: SHEET 1 OF 1 SHEETS STA. TO STA.

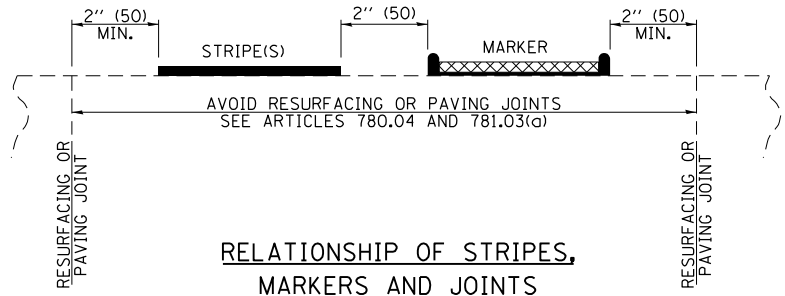
F.A.P. RTE. 777	SECTION 9RS-3	COUNTY FAYETTE	TOTAL SHEETS 98	SHEET NO. 94
CONTRACT NO. 74965			ILLINOIS FED. AID PROJECT	



* REDUCE TO 40' (12.2 m) O.C. ON CURVES WITH POSTED OR ADVISORY SPEEDS OF 45 mph (70 km/h) OR LESS.

PAVEMENT MARKING LEGEND

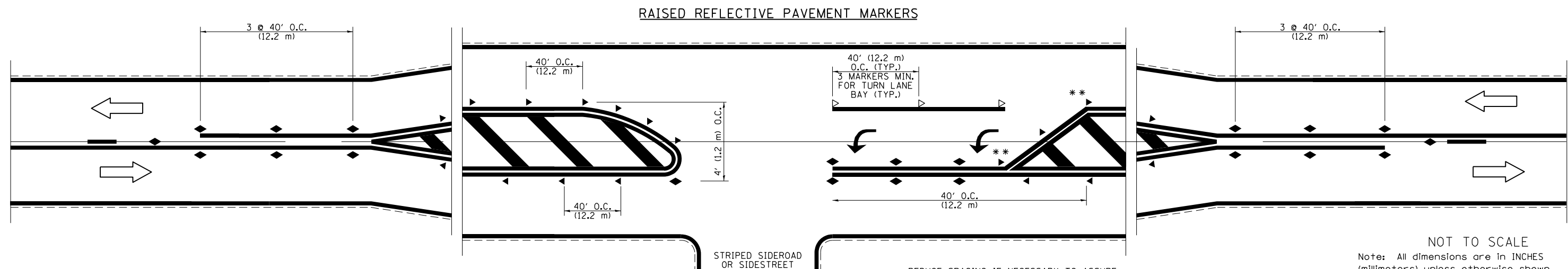
- 1 4" (100) SKIP-DASH (YELLOW)
- 2 4" (100) SOLID (YELLOW)
- 3 12" (300) DIAGONAL (YELLOW)
- 4 4" (100) DOUBLE YELLOW (NARROW)
- 5 12" (300) SOLID WHITE
- 6 RESERVED
- 7 6" (150) SKIP-DASH (WHITE)
- 8 4" (100) SOLID (WHITE)
- 9 12" (300) DIAGONAL (WHITE)
- 10 6" (150) SOLID (WHITE)
- 11 24" (600) STOP BAR (WHITE)
- 12 8" (200) SOLID (WHITE)
- 13 4" (100) PARKING WHITE



RELATIONSHIP OF STRIPES, MARKERS AND JOINTS

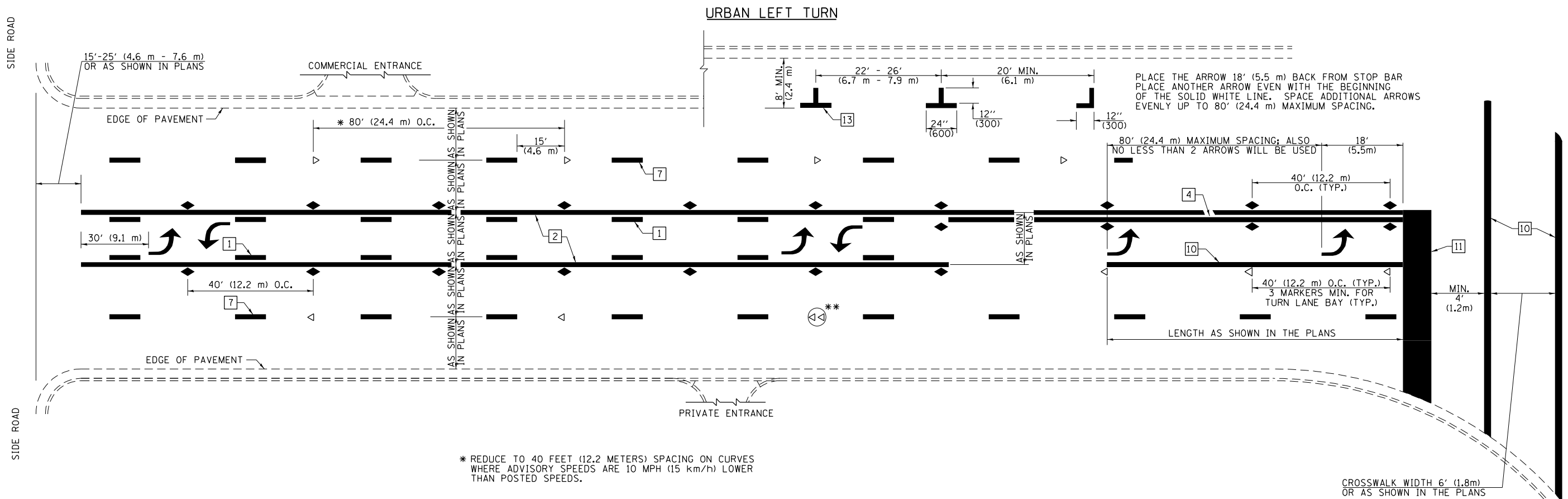
TYPICAL PAVEMENT MARKERS LEGEND

- ◆ TWO-WAY AMBER MARKER
- ▶ ONE-WAY AMBER MARKER
- ▷ ONE-WAY CRYSTAL MARKER



** REDUCE SPACING IF NECESSARY TO ASSURE MARKERS AT CORNER POINTS.

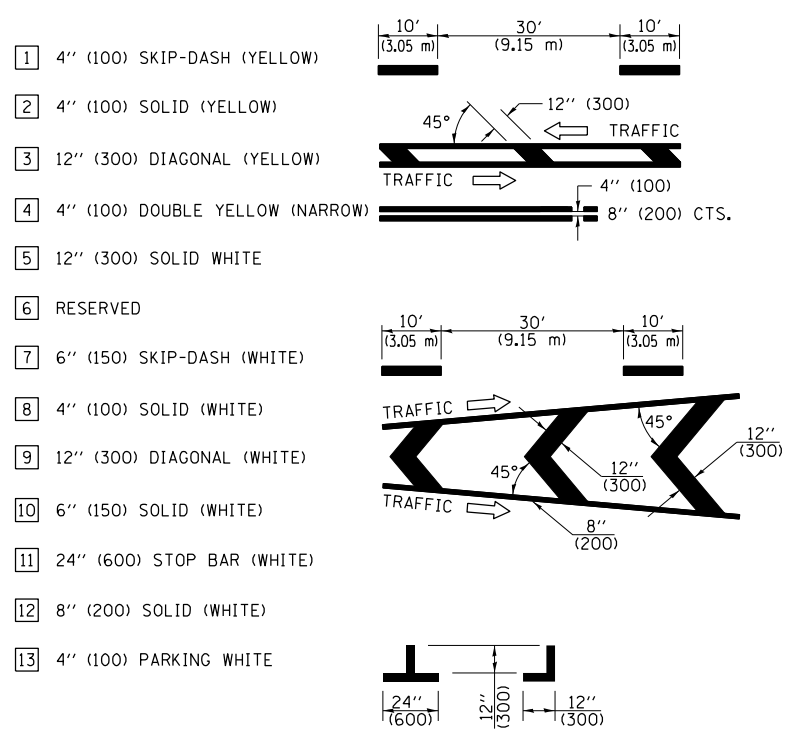
NOT TO SCALE
Note: All dimensions are in INCHES (millimeters) unless otherwise shown.



* REDUCE TO 40 FEET (12.2 METERS) SPACING ON CURVES WHERE ADVISORY SPEEDS ARE 10 MPH (15 km/h) LOWER THAN POSTED SPEEDS.

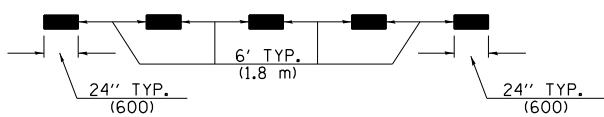
** DOUBLE LANE LINE MARKERS SHALL BE SPECIFIED AND SPACED AS SHOWN IN HIGHWAY STANDARD 781001 FOR MULTI-LANE DIVIDED AND UNDIVIDED HIGHWAYS.

PAVEMENT MARKING LEGEND

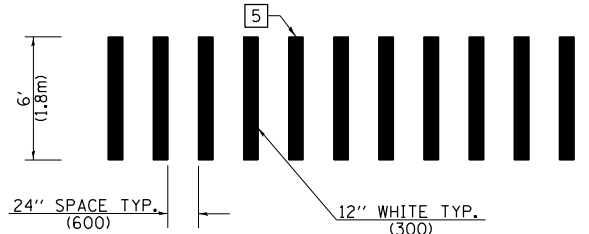


GENERAL NOTES

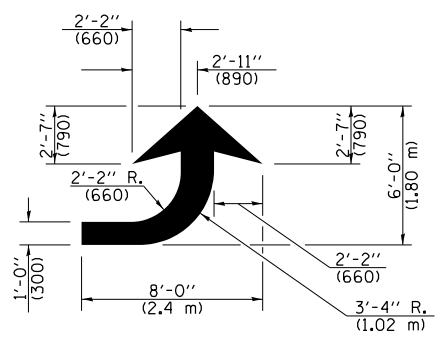
- TURN ARROW PAIRS SHALL BE PLACED AT 250' (75 m) INTERVALS AND SHALL BE EVENLY SPACED BETWEEN BOTH ENDS OF THE BIDIRECTIONAL LEFT TURN LANE. USE A MINIMUM OF TWO PAIRS PER BLOCK.
- THE SOLID YELLOW PAVEMENT MARKINGS [2] SHOULD GENERALLY START OR END NEAR THE RADIUS POINT OF EACH STREET RETURN EXCEPT WHERE ONE OR BOTH ENDS WOULD INCLUDE STOP BARS.
- THE SKIP-DASH PAVEMENT MARKINGS [1] OR [7] SHOULD BE CENTERED BETWEEN BOTH ENDS OF EACH CITY BLOCK AND SHALL BE PLACED SO THEY LINE UP ACROSS FROM EACH OTHER.
- USE LARGE ARROW SIZE FOR BOTH RURAL AND URBAN LOCATIONS. (SEE LAST PAGE OF SECTION 780x FOR SYMBOLS TABLE)
- LANE LINE EXTENSIONS SHALL BE THE SAME COLOR AND WIDTH AS THE LANE LINE BEING EXTENDED.



LANE LINE EXTENSIONS

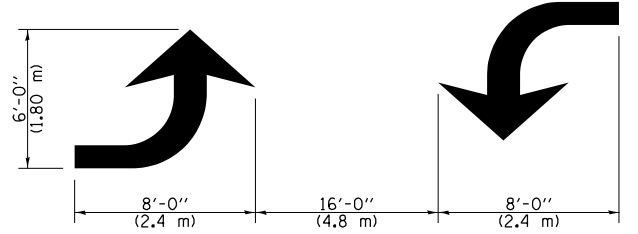


CROSSWALK DETAIL (DECATUR CITY LIMITS ONLY)



LEFT ARROW

REVERSE FOR RIGHT ARROW
AREA = 15.6 SQ. FT. (1.47 m²)
(WHITE)

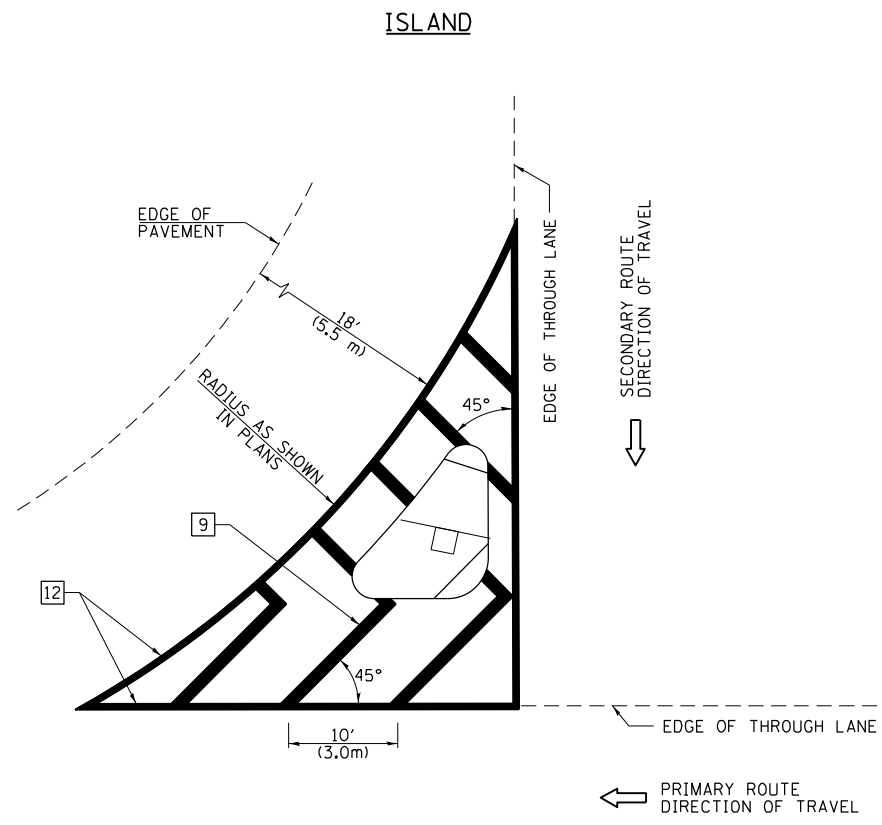


TYPICAL DOUBLE TURN ARROWS (WHITE)

NOT TO SCALE

Note: All dimensions are in INCHES (millimeters) unless otherwise shown.

FILE NAME =	USER NAME = steffenk	DESIGNED -	REVISED -	STATE OF ILLINOIS DEPARTMENT OF TRANSPORTATION	PAVEMENT MARKING AND RAISED REFLECTIVE PAVEMENT MARKERS (RURAL & URBAN APPLICATIONS)	F.A.P. RTE.	SECTION	COUNTY	TOTAL SHEETS	SHEET NO.
pw:\idot-pw\bentley.com\PWIDOT\Documents\IDOT Offices\District 7\Projects\74965\CADD\Drawings\74965-shd-details.dgn	DRAWN	CHECKED -	REVISED -			777	9RS-3	FAYETTE	98	96
PLOT SCALE = 100.0000' / in.	CHECKED -	REVISED -	CONTRACT NO. 74965							
PLOT DATE = 2/10/2022	DATE -	REVISED -	ILLINOIS FED. AID PROJECT							

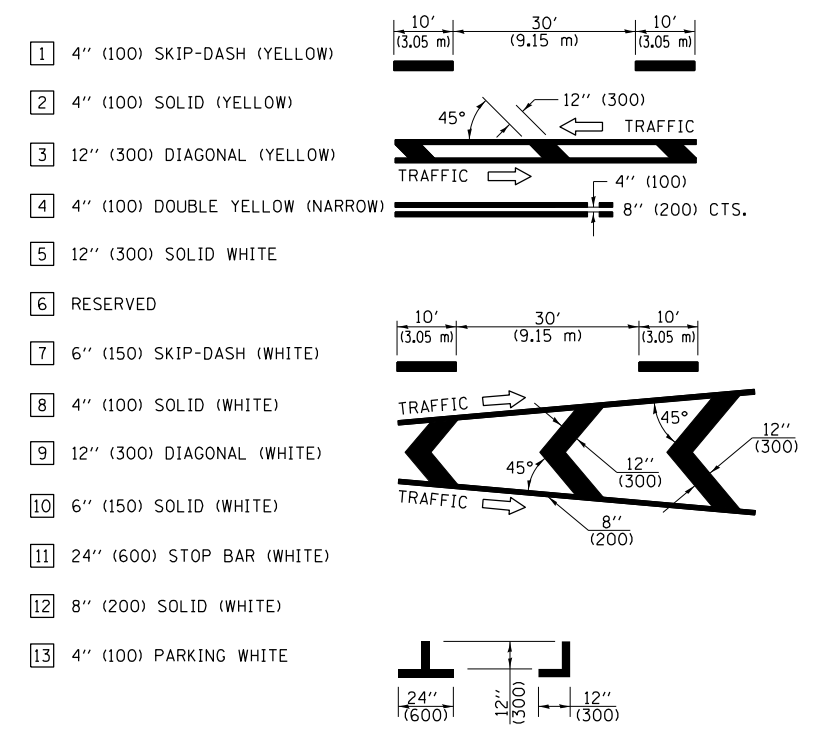


GENERAL NOTES

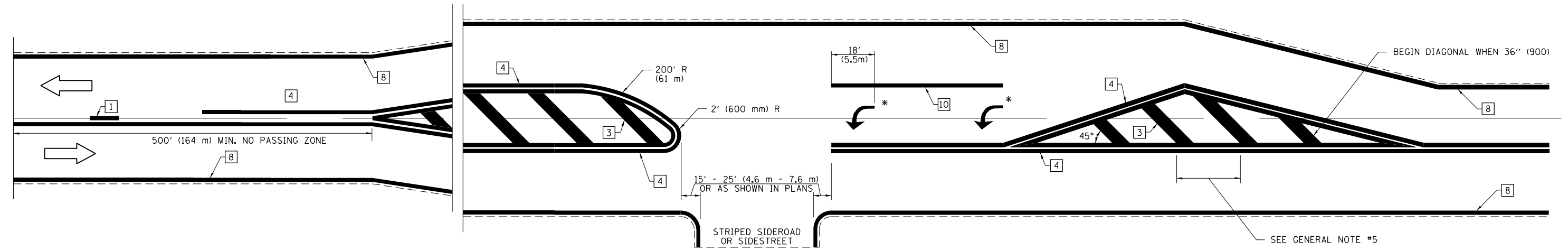
1. RAISED AND CORRUGATED MEDIANS SHALL BE OUTLINED WITH [2] IF PRESENT.
2. SOME OF THE INFORMATION INCLUDED WITH THIS DETAIL MAY NOT BE APPLICABLE TO THIS IMPROVEMENT.
3. PAVEMENT MARKINGS ARE TO BE EXTENDED THROUGH OMISSIONS WHEN APPLICABLE.
4. FINAL PAVEMENT MARKINGS SHALL BE IN PLACE PRIOR TO PLACING ANY RAISED REFLECTIVE PAVEMENT MARKERS.
5. THE FOLLOWING CRITERIA SHALL BE USED FOR SELECTING THE DIAGONAL PAVEMENT MARKING SPACING:

< 30 MPH (< 50 km/h)	15' (4.5 m)
30-45 MPH (50-75 km/h)	20' (6.0 m)
> 45 MPH (> 75 km/h)	30' (9.0 m)

PAVEMENT MARKING LEGEND



RURAL LEFT TURN STRIPING



* PLACE AN ARROW 18' (5.5 m) BACK FROM STOP BAR. PLACE ANOTHER ARROW EVEN WITH THE BEGINNING OF THE SOLID WHITE LINE. SPACE ADDITIONAL ARROWS EVENLY UP TO 80' (24.4 m) MAXIMUM SPACING. USE MINIMUM OF 2 ARROWS.

NOT TO SCALE
 Note: All dimensions are in INCHES (millimeters) unless otherwise shown.

DISTRICT 7 DETAIL NO. 7800001

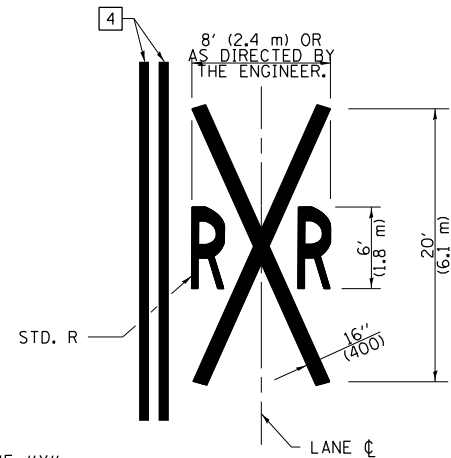
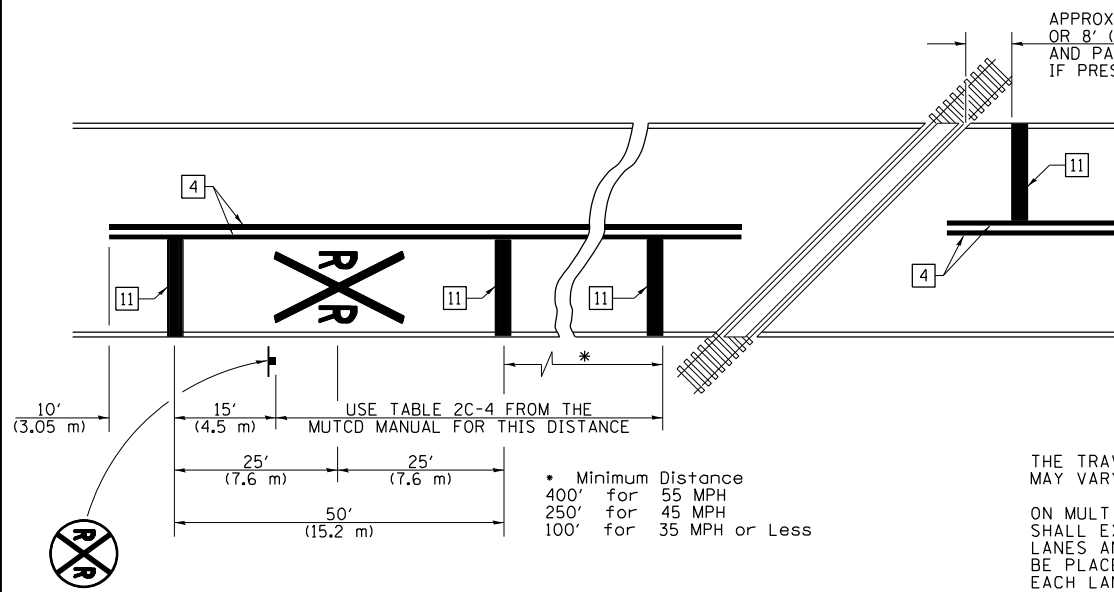
FILE NAME =	USER NAME = steffenmk	DESIGNED -	REVISED -
pw:\idot-pw.bentley.com\PWIDOT\Documents\IDOT Offices\District 7\Projects\74965\CADD\Drawings\Drawings\74965-shd-details.dgn		CHECKED -	REVISED -
		DATE -	REVISED -

**STATE OF ILLINOIS
 DEPARTMENT OF TRANSPORTATION**

PAVEMENT MARKING AND RAISED REFLECTIVE PAVEMENT MARKERS (RURAL & URBAN APPLICATIONS)		
SCALE:	SHEET NO. 3 OF 4 SHEETS	STA. TO STA.

F.A.P. RTE.	SECTION	COUNTY	TOTAL SHEETS	SHEET NO.
777	9RS-3	FAYETTE	98	97
CONTRACT NO. 74965				
ILLINOIS FED. AID PROJECT				

PAVEMENT MARKINGS AT RAILROAD-HIGHWAY GRADE CROSSING



NOTES

THE TRAVERSE SPREAD OF THE "X" MAY VARY ACCORDING TO LANE WIDTH.

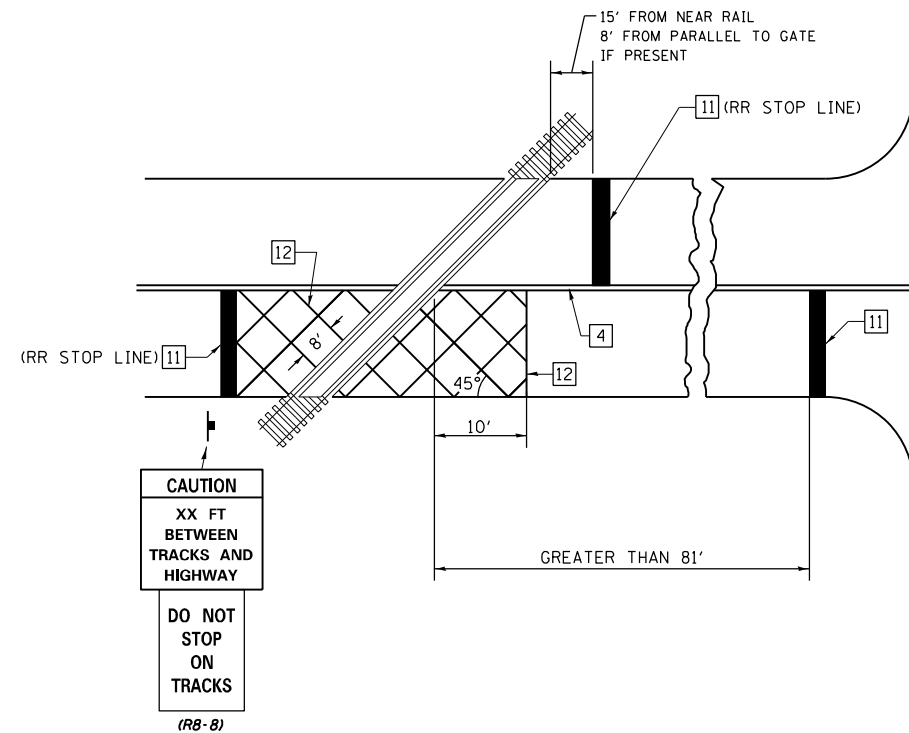
ON MULTI-LANE ROADS, THE STOP LINES SHALL EXTEND ACROSS ALL APPROACH LANES AND SEPARATE RXR SYMBOLS SHALL BE PLACED ADJACENT TO EACH OTHER IN EACH LANE.

WHEN THE PAVEMENT MARKING SYMBOL IS USED, A PORTION OF THE SYMBOL SHOULD BE LOCATED DIRECTLY ADJACENT TO THE ADVANCE WARNING SIGN (W10-1) AS PLACED BY TABLE II-1, CONDITION B OF THE MUTCD.

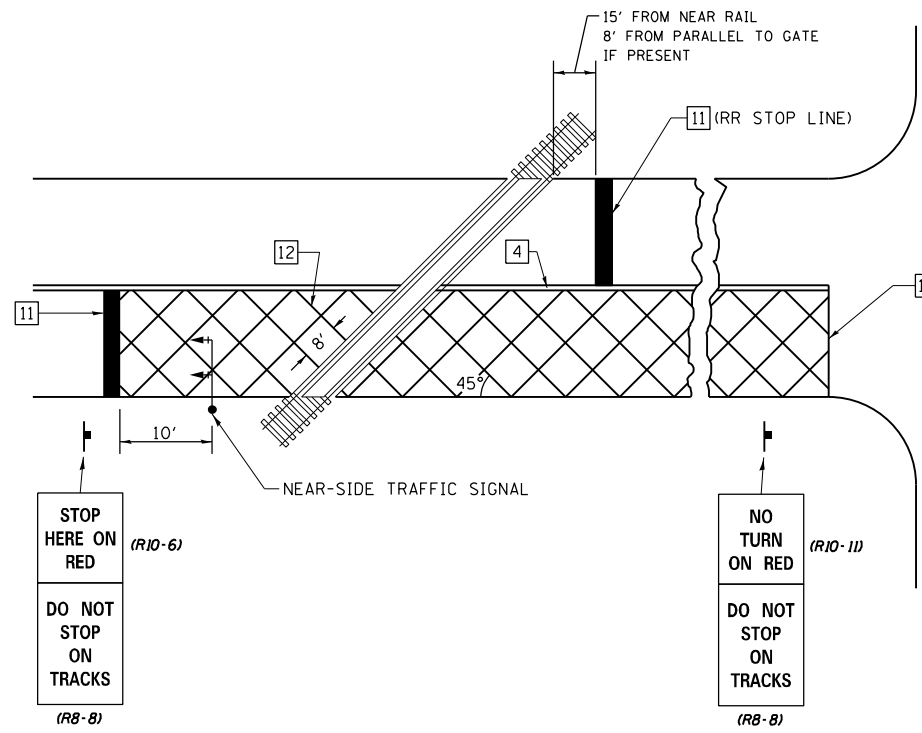
PAVEMENT MARKING LEGEND

- 1 4" (100) SKIP-DASH (YELLOW)
 - 2 4" (100) SOLID (YELLOW)
 - 3 12" (300) DIAGONAL (YELLOW)
 - 4 4" (100) DOUBLE YELLOW (NARROW)
 - 5 12" (300) SOLID WHITE
 - 6 RESERVED
 - 7 6" (150) SKIP-DASH (WHITE)
 - 8 4" (100) SOLID (WHITE)
 - 9 12" (300) DIAGONAL (WHITE)
 - 10 6" (150) SOLID (WHITE)
 - 11 24" (600) STOP BAR (WHITE)
 - 12 8" (200) SOLID (WHITE)
 - 13 4" (100) PARKING WHITE
-

RAILROAD CROSSING WITH INTERCONNECT ONLY



RAILROAD CROSSING WITH INTERCONNECT AND PRE-SIGNALS



GENERAL NOTES

1. SUPPLEMENTAL PAVEMENT MARKINGS TO BE INSTALLED ONLY ON APPROACHES TO INTERSECTIONS CONTROLLED BY TRAFFIC SIGNALS WHICH ARE INTERCONNECTED WITH THE RAILROAD WARNING SIGNALS.
2. EXTEND PAVEMENT MARKINGS TO THE INTERSECTION ONLY WHERE NEAR-SIDE TRAFFIC SIGNALS ARE USED.

SUPPLEMENTAL PAVEMENT MARKING TREATMENT FOR RAILROAD-HIGHWAY GRADE CROSSING

NOT TO SCALE

Note: All dimensions are in INCHES (millimeters) unless otherwise shown.

DISTRICT 7 DETAIL NO. 78000001

FILE NAME =	USER NAME = steffenk	DESIGNED -	REVISED -	STATE OF ILLINOIS DEPARTMENT OF TRANSPORTATION	PAVEMENT MARKING AND RAISED REFLECTIVE PAVEMENT MARKERS (RURAL & URBAN APPLICATIONS)	F.A.P. RTE.	SECTION	COUNTY	TOTAL SHEETS	SHEET NO.
p:\1\dot-pw.bentley.com\PIWIDOT\Documents\DOT Offices\District 7\Projects\74965\CADD\Drawings\Sheets\0774965-sht-details.dgn	100.0000' / in.	CHECKED -	REVISED -			777	9RS-3	FAYETTE	98	98
PLOT DATE = 2/10/2022	DATE -	REVISED -	REVISED -			CONTRACT NO. 74965				
						SCALE:	SHEET NO. 4 OF 4 SHEETS	STA.	TO STA.	