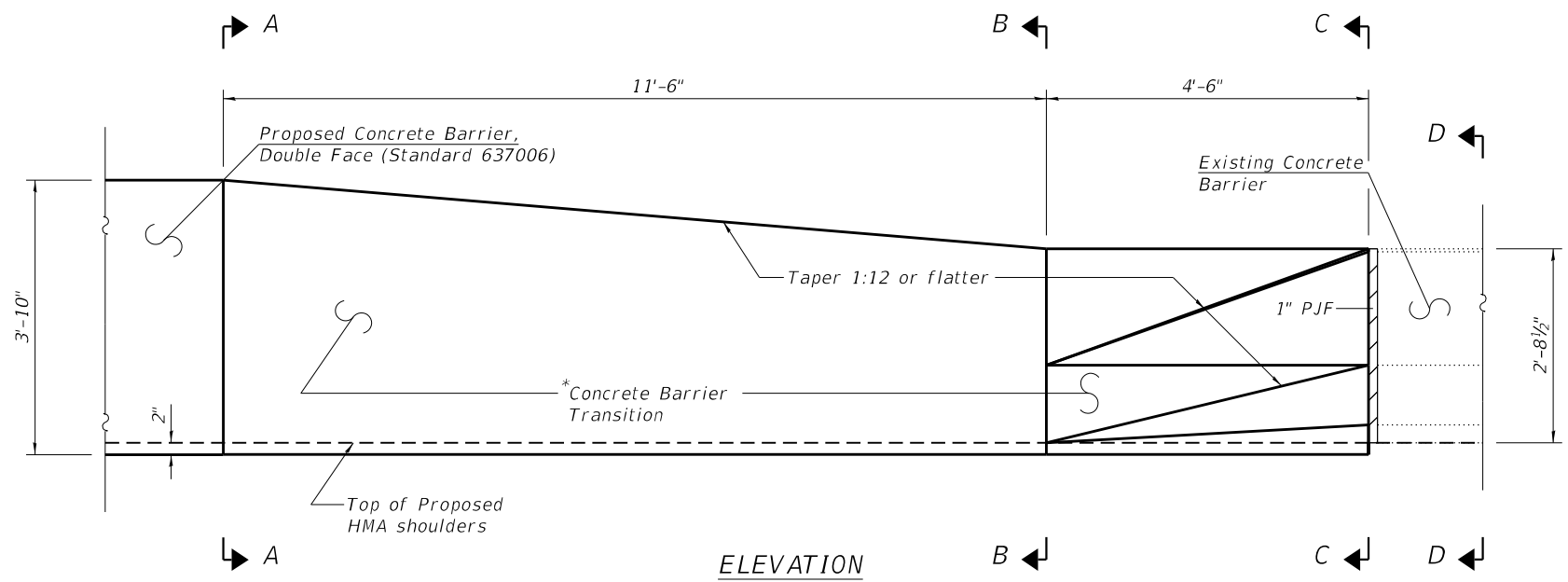
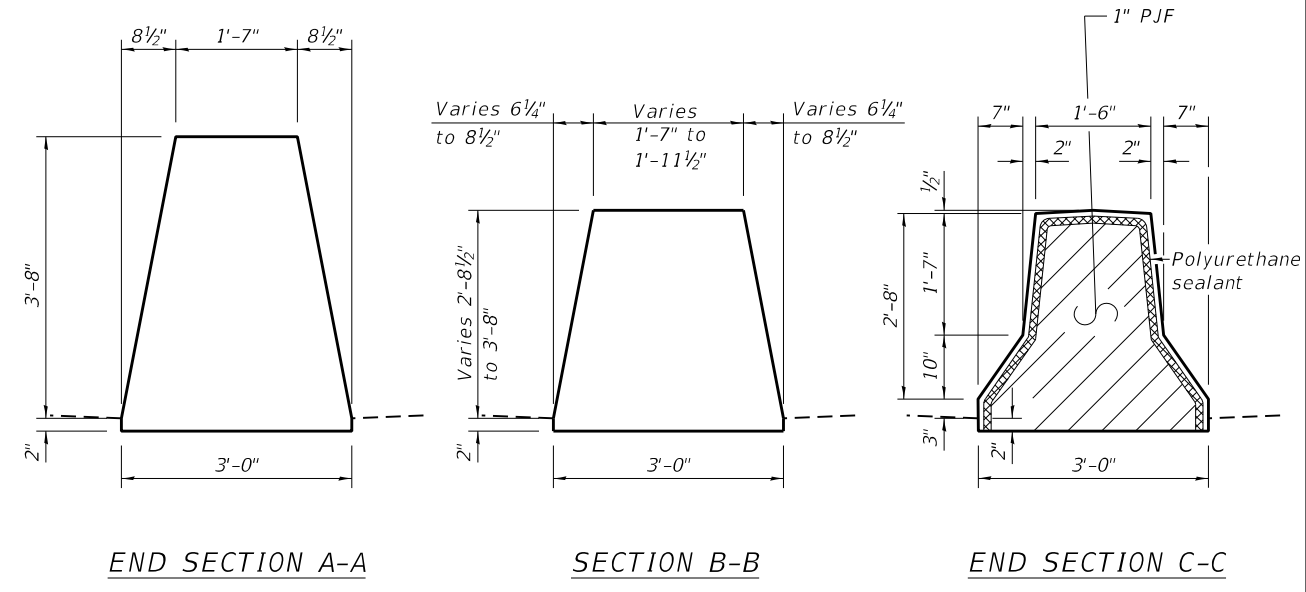


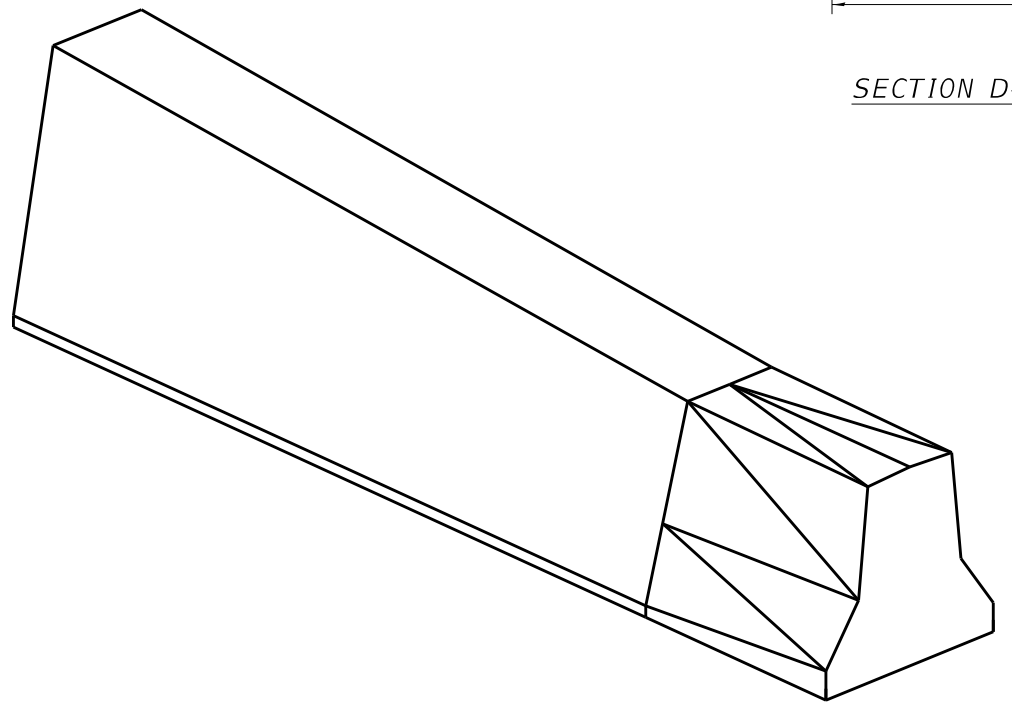
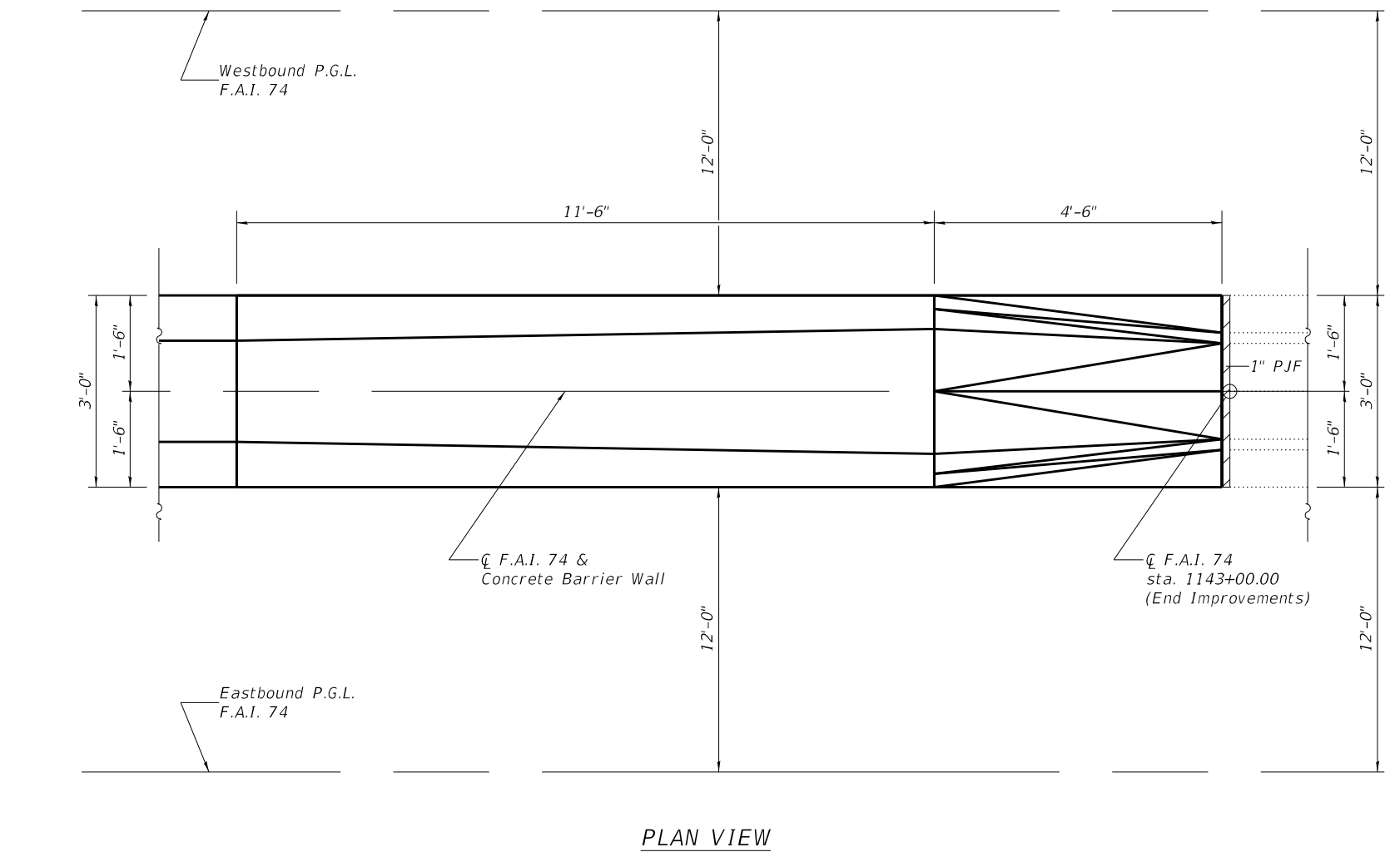
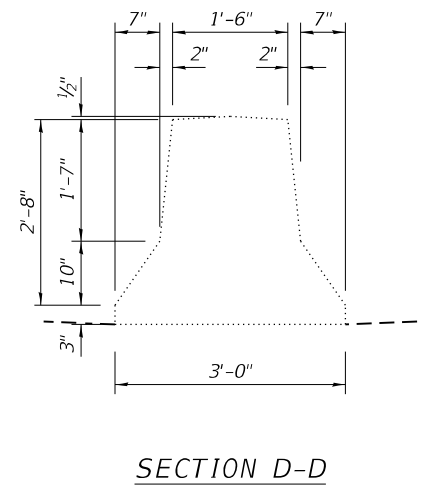
MODEL: Default  
 FILE NAME: pw:\b\wme-pw\benley.com\bl\wme-pw\01\Documents\BFW\PROJECTS\2015 PROJECTS\15148 - IDOT -57 -74 Interchange and Ramps\Barrier Transition\70C01-Barrier Transition.dgn



\*Cost of the transition to paid for as Concrete Barrier Transition (See roadway plans).



Notes:  
 The polyurethane sealant shall be according to Article 1050.04 of the Std. Spec. and the color shall be gray.  
 The cost the 1" PJF and polyurethane sealant is included in the cost of the Concrete Barrier, Double Face (See roadway plans).  
 See roadway plans for removal of existing concrete barrier.



BACON | FARMER | WORKMAN  
 ENGINEERING & TESTING, INC.  
 403 NORTH COURT STREET  
 MARIETTA, IL 60138-5299  
 PHONE - 815.967.3195

USER NAME =	DESIGNED - JGY	REVISED -
CHECKED - GBR	REVISED -	
PLOT SCALE =	DRAWN - JGY	REVISED -
PLOT DATE =	CHECKED - GBR	REVISED -

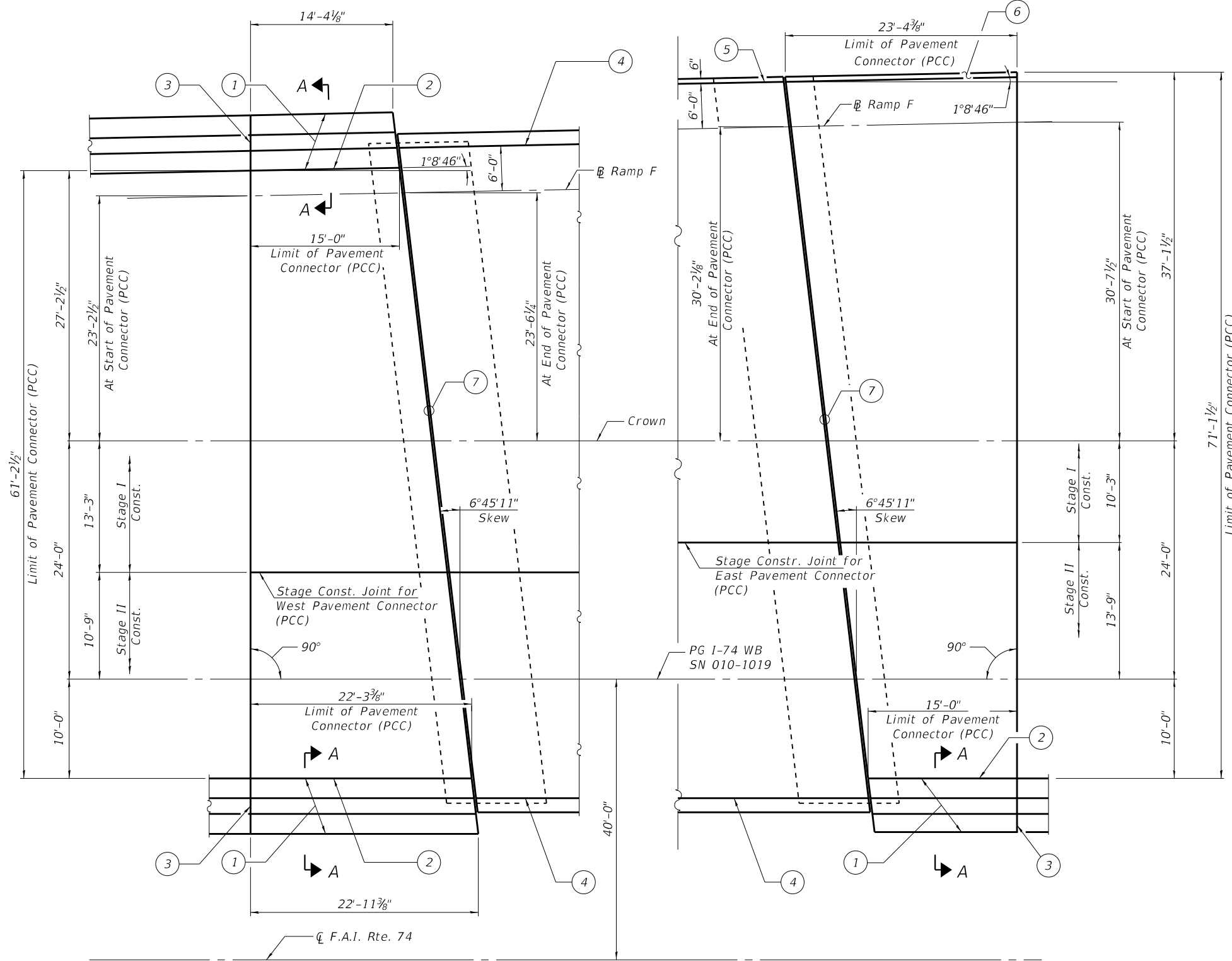
STATE OF ILLINOIS  
 DEPARTMENT OF TRANSPORTATION

MISCELLANEOUS DETAILS  
 CONCRETE BARRIER TRANSITION

SHEET OF SHEETS

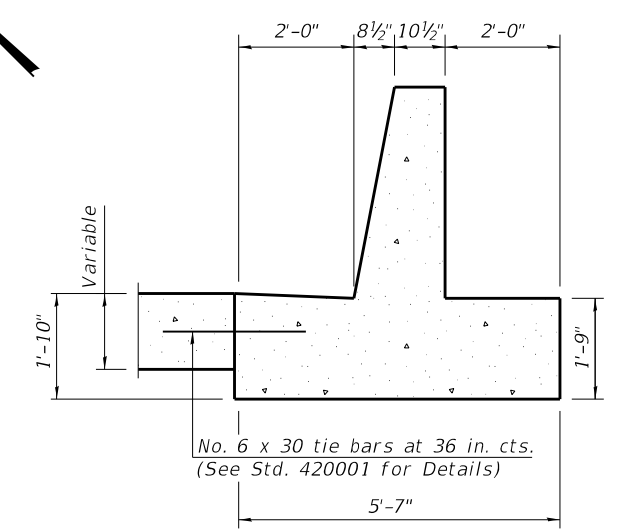
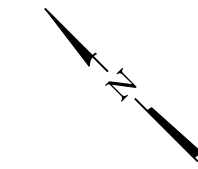
F.A.I. RTE.	SECTION	COUNTY	TOTAL SHEETS	SHEET NO.
57	10-(33, 34, 5, 14)R & (10-34)B	CHAMPAIGN	1182	1001
CONTRACT NO. 70C01				

ILLINOIS FED. AID PROJECT



- ① Concrete Barrier Single Face 44" (TL-4) (See Barrier Plans for Details)
- ② Longitudinal Sawed Joint or Longitudinal Construction Joint (See Std. 420001 for Details)
- ③ Expansion joint in Barrier and Barrier Base Joint (See Barrier Plans for Details)
- ④ Inside Face of 44" Constant Slope Parapet on Approach Slab (See Bridge Plans for Details)
- ⑤ Inside Face of Curb on Approach Slab (See Bridge Plans for Details)
- ⑥ PCC Curb (See Std. 610001 for Details)
- ⑦ Strip Seal Joint (See Bridge Plans for Details)

Notes:  
 See Standard 420401 for additional Pavement Connector (PCC) Details.  
 Manhole, Inlets, and Shoulder Inlets located within Pavement Connectors (PCC) are not shown for clarity.




**SECTION A-A**  
 (Concrete Barrier Reinforcement not shown for clarity.)

**PARTIAL PLAN - SN 010-1019 (WB)**  
**WEST PAVEMENT CONNECTOR (PCC)**

**PARTIAL PLAN - SN 010-1019 (WB)**  
**EAST PAVEMENT CONNECTOR (PCC)**

(Sheet 1 of 2)

MODEL: Default  
 FILE NAME: 0101018 & 0101019-70C01-Connector Detail



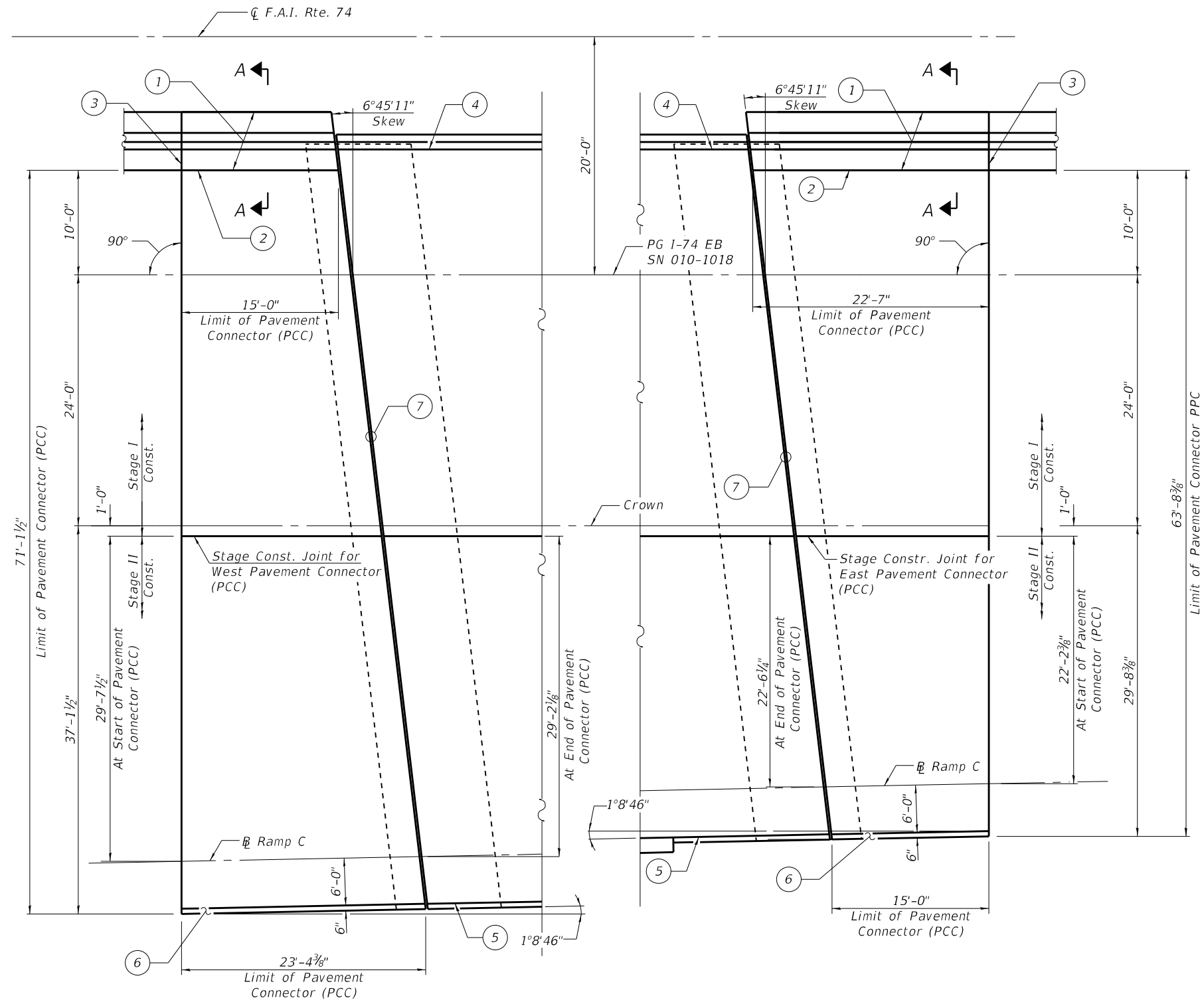
USER NAME =	DESIGNED - FAM	REVISED -
	CHECKED - GBR	REVISED -
PLOT SCALE =	DRAWN - FAM	REVISED -
	CHECKED - GBR	REVISED -
PLOT DATE = 1/21/2022		

**STATE OF ILLINOIS**  
**DEPARTMENT OF TRANSPORTATION**

**MISCELLANEOUS DETAILS**  
**PAVEMENT CONNECTOR (PCC) DETAILS**

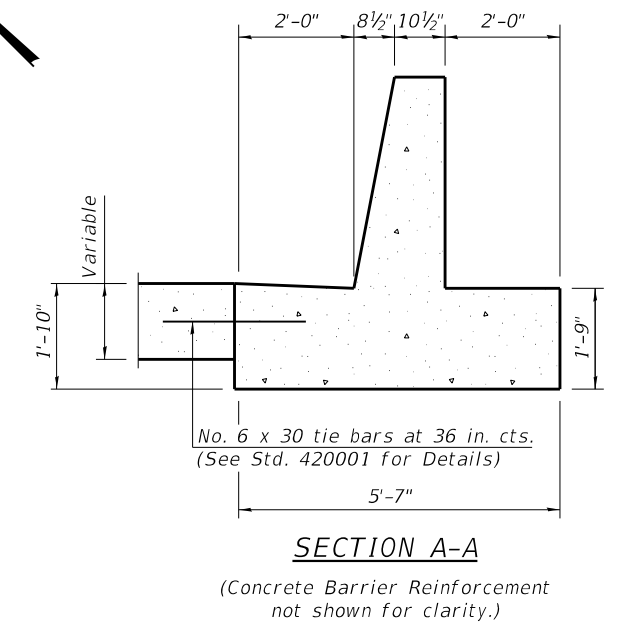
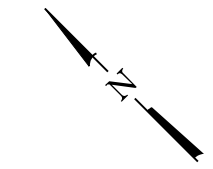
F.A.I. RTE.	SECTION	COUNTY	TOTAL SHEETS	SHEET NO.
57	10-(33,34,5,14)R & (10-34)B	CHAMPAIGN	1182	1002
CONTRACT NO. 70C01				
		ILLINOIS	FED. AID PROJECT	

SHEET NO. OF SHEETS



- ① Concrete Barrier Single Face 44" (TL-4) (See Barrier Plans for Details)
- ② Longitudinal Sawed Joint or Longitudinal Construction Joint (See Std. 420001 for Details)
- ③ Expansion joint in Barrier and Barrier Base Joint (See Barrier Plans for Details)
- ④ Inside Face of 44" Constant Slope Parapet on Approach Slab (See Bridge Plans for Details)
- ⑤ Inside Face of Curb on Approach Slab (See Bridge Plans for Details)
- ⑥ PCC Curb (See Std. 610001 for Details)
- ⑦ Strip Seal Joint (See Bridge Plans for Details)

Notes:  
 See Standard 420401 for additional Pavement Connector (PCC) Details.  
 Manhole, Inlets, and Shoulder Inlets located within Pavement Connectors (PCC) are not shown for clarity.



PARTIAL PLAN - SN 010-1018 (EB)  
WEST PAVEMENT CONNECTOR (PCC)

PARTIAL PLAN - SN 010-1018 (EB)  
EAST PAVEMENT CONNECTOR (PCC)

(Sheet 2 of 2)

MODEL: Default  
 FILE NAME: 0101018 & 0101019-70C01-Connector Detail



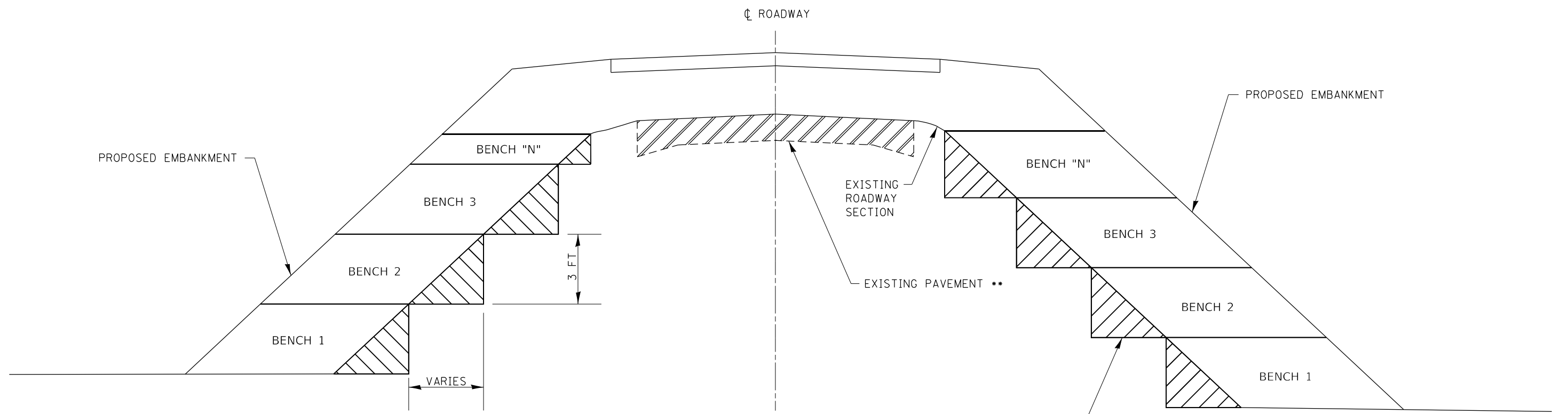
USER NAME =	DESIGNED - FAM	REVISED -
	CHECKED - GBR	REVISED -
PLOT SCALE =	DRAWN - FAM	REVISED -
PLOT DATE = 1/21/2022	CHECKED - GBR	REVISED -


**STATE OF ILLINOIS**  
**DEPARTMENT OF TRANSPORTATION**

**MISCELLANEOUS DETAILS**  
**PAVEMENT CONNECTOR (PCC) DETAILS**

F.A.I. RTE.	SECTION	COUNTY	TOTAL SHEETS	SHEET NO.
57	10-(33,34,5,14)R & (10-34)B	CHAMPAIGN	1182	1003
CONTRACT NO. 70C01				
		ILLINOIS	FED. AID PROJECT	

SHEET NO. OF SHEETS



 PAVEMENT REMOVAL  
 SEE REMOVAL PLANS FOR PAVEMENT REMOVAL LIMITS.

\* BENCHES TO BE CUT PRIOR TO PLACEMENT OF EMBANKMENT LIFTS ON EACH BENCH.

NOTES:  
 \* COST INCIDENTAL TO CONTRACT  
 \*\* SEE REMOVAL PLANS FOR PAVEMENT REMOVAL LIMITS.

FILE NAME = ... \0570C01-sht-Det-Slope Benching.dgn	USER NAME = Matt Overbey	DESIGNED -	REVISED -
		DRAWN -	REVISED -
		CHECKED -	REVISED -
		DATE - JANUARY 2022	REVISED -
PLOT SCALE = 40.0000' / in.			
PLOT DATE = 1/25/2022 - 9:56:16 PM			

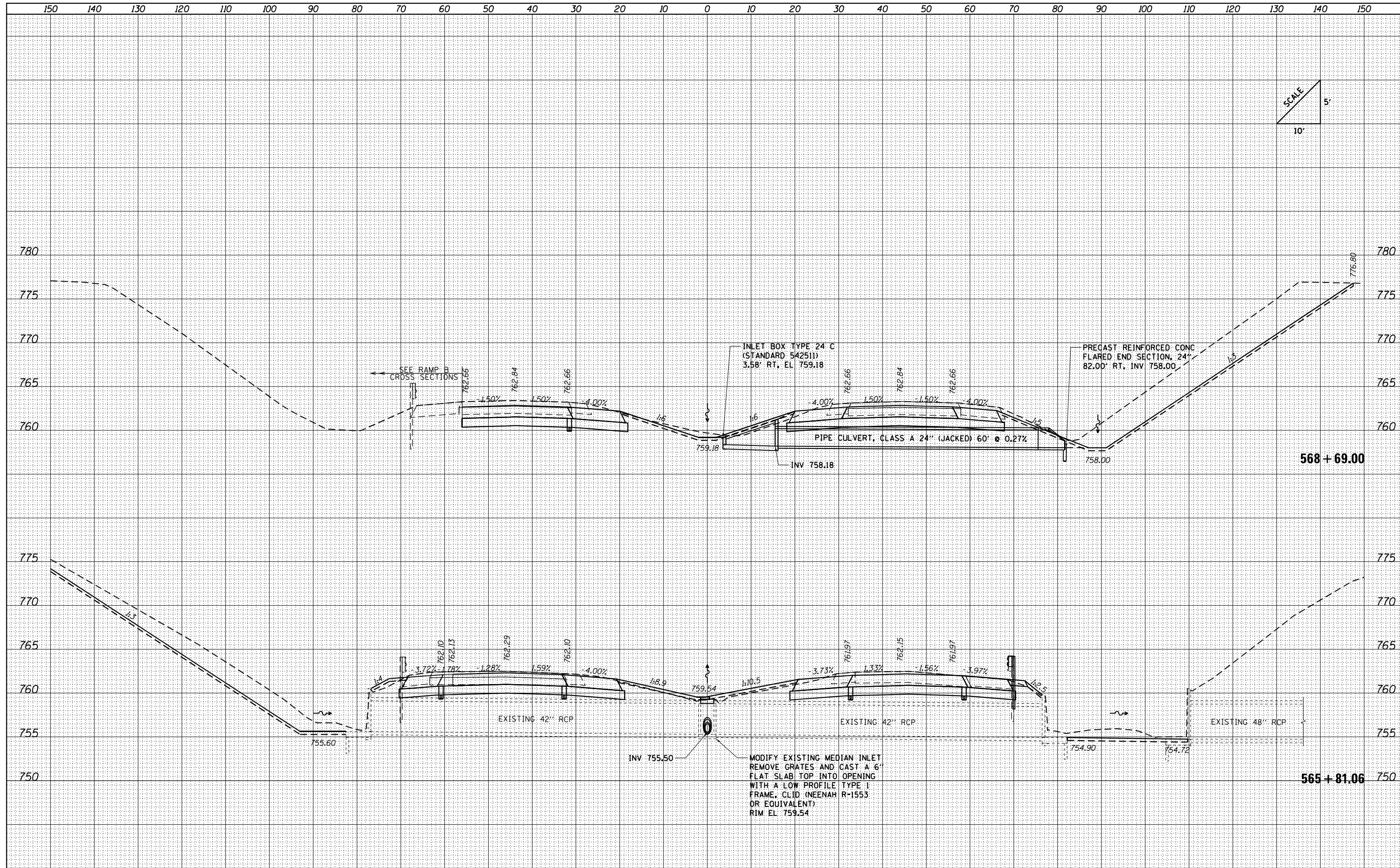
**STATE OF ILLINOIS**  
**DEPARTMENT OF TRANSPORTATION**

MISCELLANEOUS DETAILS SLOPE BENCHING				
ALE:	SHEET	OF	SHEETS	STA. TO STA.

F.A.I. RTE.	SECTION	COUNTY	TOTAL SHEETS	SHEET NO.
57	10-(33,34,5,14)R & (10-34)B	CHAMPAIGN	1182	1004
CONTRACT NO. 70C01			ILLINOIS FED. AID PROJECT	

DATE	
BY	
FINISHED SURVEY	
PLOTTED TEMPLATE	
NOTE BOOK	
AREAS CHECKED	
NO.	

DATE	
BY	
ORIGINAL SURVEY	
PLOTTED TEMPLATE	
NOTE BOOK	
AREAS CHECKED	
NO.	



FILE NAME = ...D570C01-sht-XSC Culvert.dgn  
 Default

USER NAME = Matt Overbey	DESIGNED - SCD	REVISED -
PLOT SCALE = 20.0045' / in.	DRAWN - SCD	REVISED -
PLOT DATE = 1/25/2022 - 9:56:48 PM	CHECKED - OEI	REVISED -
	DATE - JANUARY 2022	REVISED -

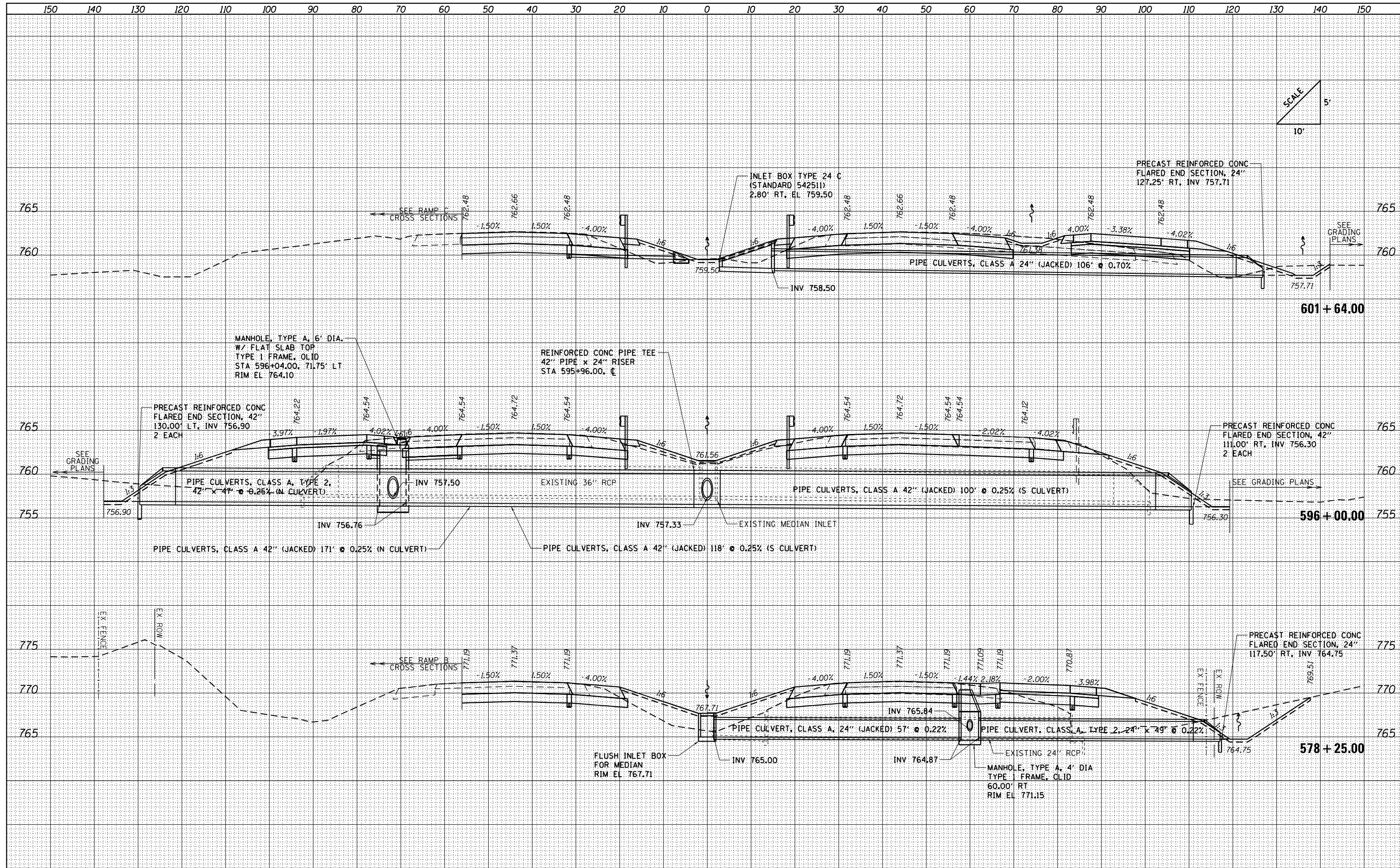
**STATE OF ILLINOIS  
DEPARTMENT OF TRANSPORTATION**

<b>CULVERT CROSS SECTIONS</b>	
<b>I-57</b>	
SCALE:	SHEET OF SHEETS STA. 565+81.06 TO STA. 568+69.00

F.A.I. RTE.	SECTION	COUNTY	TOTAL SHEETS	SHEET NO.
57	10-33,34,5,14R & (10-34)B	CHAMPAIGN	1182	1005
CONTRACT NO. 70C01			ILLINOIS FED. AID PROJECT	

DATE	
BY	
FINISHED SURVEY	
PLOTTED TEMPLATE	
NOTE BOOK	
AREAS CHECKED	

DATE	
BY	
ORIGINAL SURVEY	
PLOTTED TEMPLATE	
NOTE BOOK	
AREAS CHECKED	



FILE NAME = ...\\D570C01-sht-XSC Culvert.dgn  
 Default

USER NAME = Matt Overbey	DESIGNED - SCD	REVISED -
	DRAWN - SCD	REVISED -
	CHECKED - OEI	REVISED -
PLOT DATE = 1/25/2022 - 9:56:48 PM	DATE - JANUARY 2022	REVISED -

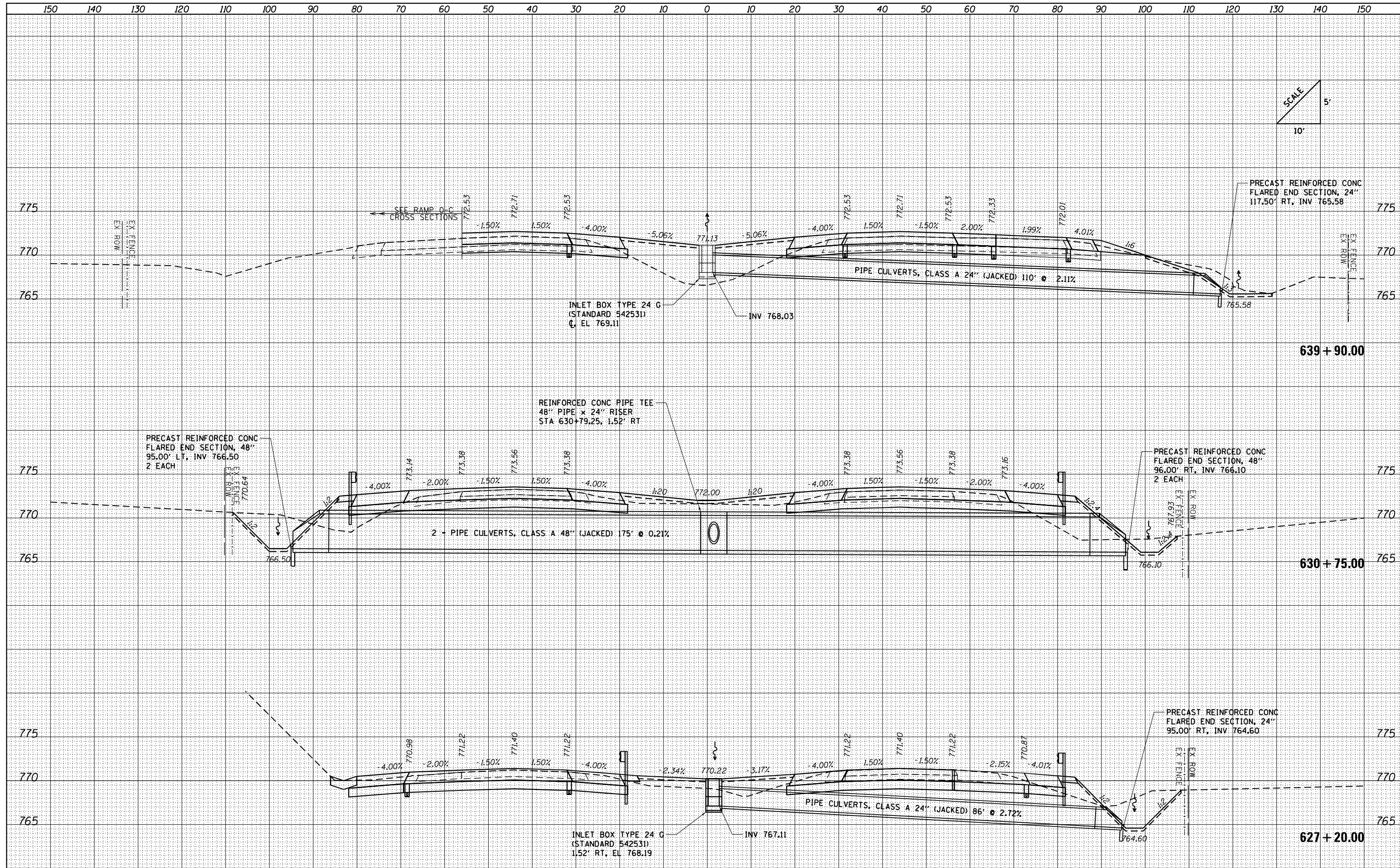
**STATE OF ILLINOIS  
DEPARTMENT OF TRANSPORTATION**

CULVERT CROSS SECTIONS			
I-57			
SCALE:	SHEET	OF	SHEETS
			STA. 596+00.00 TO STA. 604+45.00

F.A.I. RTE.	SECTION	COUNTY	TOTAL SHEETS	SHEET NO.
57	10-33,34,5,14IR & (10-34B)	CHAMPAIGN	1182	1006
CONTRACT NO. 70C01				
ILLINOIS FED. AID PROJECT				

DATE	
BY	
FINISHED SURVEY	
PLOTTED	
TEMPLATE	
NOTE BOOK	
AREAS CHECKED	
NO.	

DATE	
BY	
ORIGINAL SURVEY	
PLOTTED	
TEMPLATE	
NOTE BOOK	
AREAS CHECKED	
NO.	



FILE NAME = ... \D570C01-sht-XSC Culvert.dgn  
 Default

USER NAME = Matt Overbey	DESIGNED - SCD	REVISED -
	DRAWN - SCD	REVISED -
PLOT SCALE = 20.0045' / in.	CHECKED - OEI	REVISED -
PLOT DATE = 1/25/2022 9:56:48 PM	DATE - JANUARY 2022	REVISED -

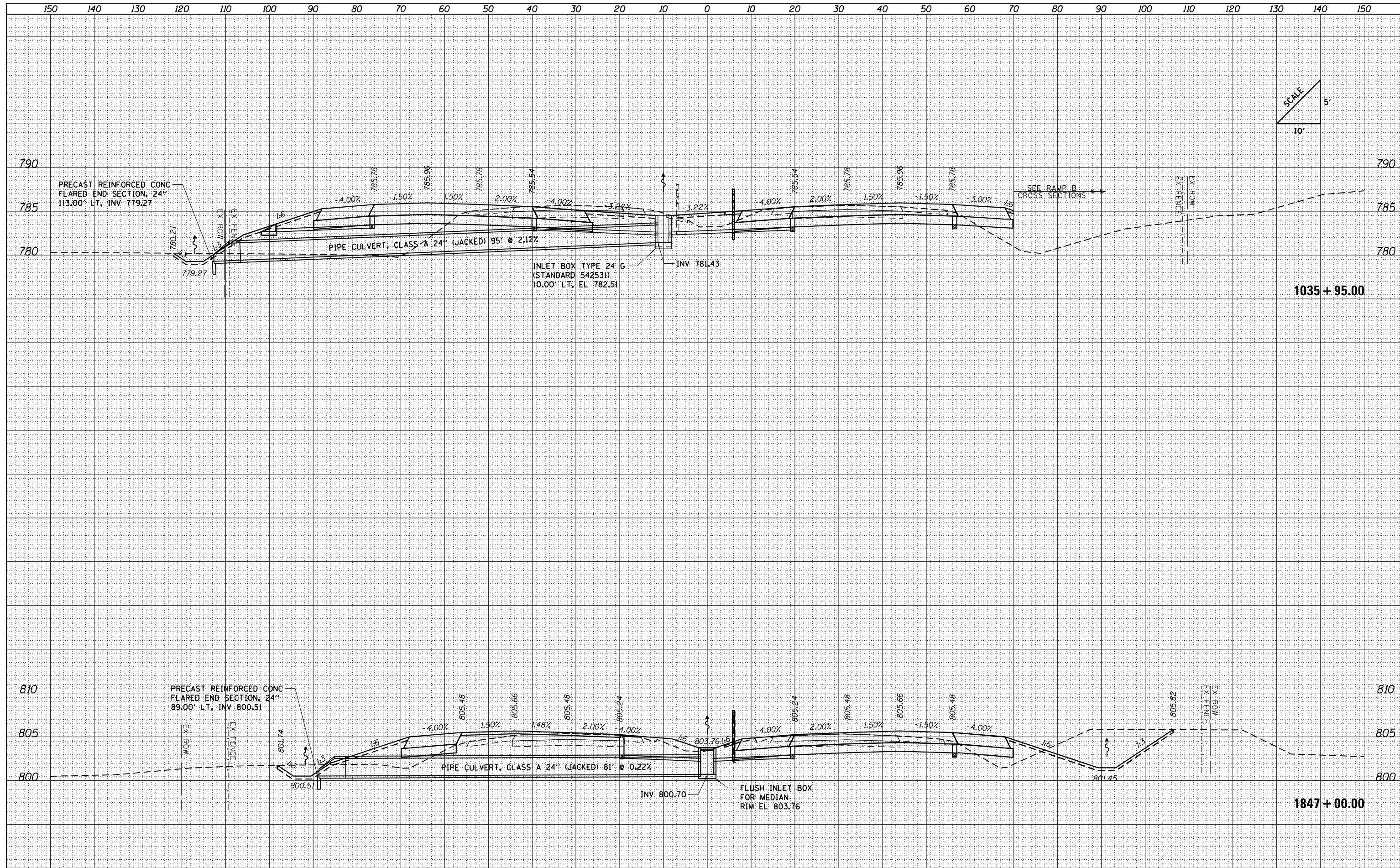
**STATE OF ILLINOIS  
DEPARTMENT OF TRANSPORTATION**

CULVERT CROSS SECTIONS			
I-57			
SCALE:	SHEET	OF	SHEETS
			STA. 615+00.00 TO STA. 630+75.00

F.A.I. RTE.	SECTION	COUNTY	TOTAL SHEETS	SHEET NO.
57	10-33,34,5,14R & (10-34)B	CHAMPAIGN	1182	1007
CONTRACT NO. 70C01			ILLINOIS FED. AID PROJECT	

DATE	
BY	
FINISHED SURVEY	
PLOTTED	
TEMPLATE	
NOTE BOOK	
AREAS CHECKED	
NO.	

DATE	
BY	
ORIGINAL SURVEY	
PLOTTED	
TEMPLATE	
NOTE BOOK	
AREAS CHECKED	
NO.	



FILE NAME = ... \D570C01-sht-XSC Culvert.dgn

USER NAME = Matt Overbey	DESIGNED - SCD	REVISED -
	DRAWN - SCD	REVISED -
PLOT SCALE = 20.0045' / in.	CHECKED - OEI	REVISED -
PLOT DATE = 1/25/2022 - 9:56:48 PM	DATE - JANUARY 2022	REVISED -

**STATE OF ILLINOIS  
DEPARTMENT OF TRANSPORTATION**

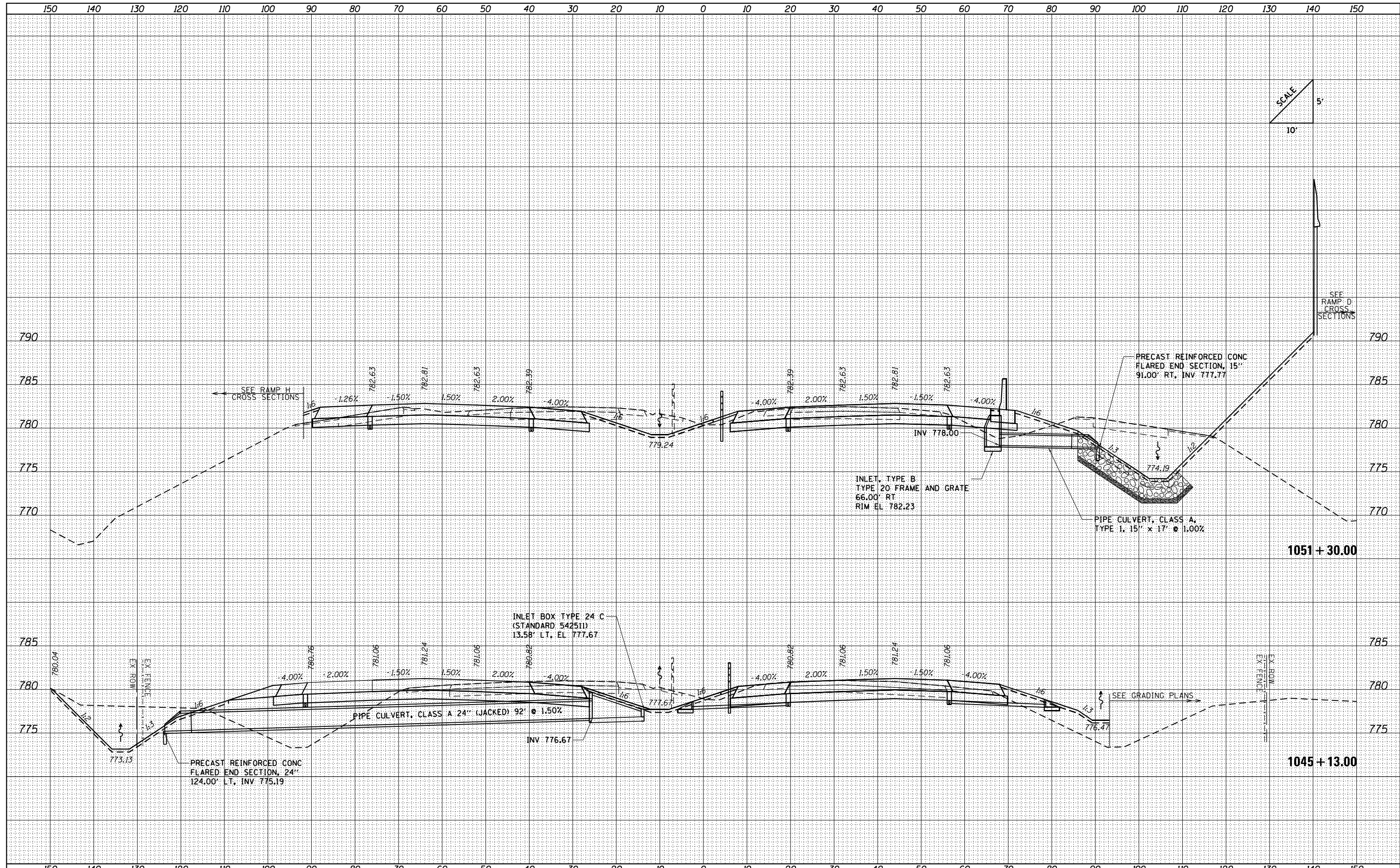
<b>CULVERT CROSS SECTIONS</b>			
<b>I-74</b>			
SCALE:	SHEET	OF	SHEETS
			STA. 1847+00.00 TO STA. 1036+00.00

F.A.I. RTE.	SECTION	COUNTY	TOTAL SHEETS	SHEET NO.
57	10-33,34,5,14R & (10-34)B	CHAMPAIGN	1182	1008
CONTRACT NO. 70C01				
ILLINOIS FED. AID PROJECT				



DATE	
BY	
FINISHED SURVEY	
PLOTTED TEMPLATE	
NOTE BOOK	
AREAS CHECKED	

DATE	
BY	
ORIGINAL SURVEY	
PLOTTED TEMPLATE	
NOTE BOOK	
AREAS CHECKED	



FILE NAME = ...D570C01-sht-XSC Culvert.dgn  
 USER NAME = Matt Overbey  
 PLOT SCALE = 20.0045' / in.  
 PLOT DATE = 1/25/2022 - 9:56:49 PM

DESIGNED - SCD	REVISD -
DRAWN - SCD	REVISD -
CHECKED - OEI	REVISD -
DATE - JANUARY 2022	REVISD -

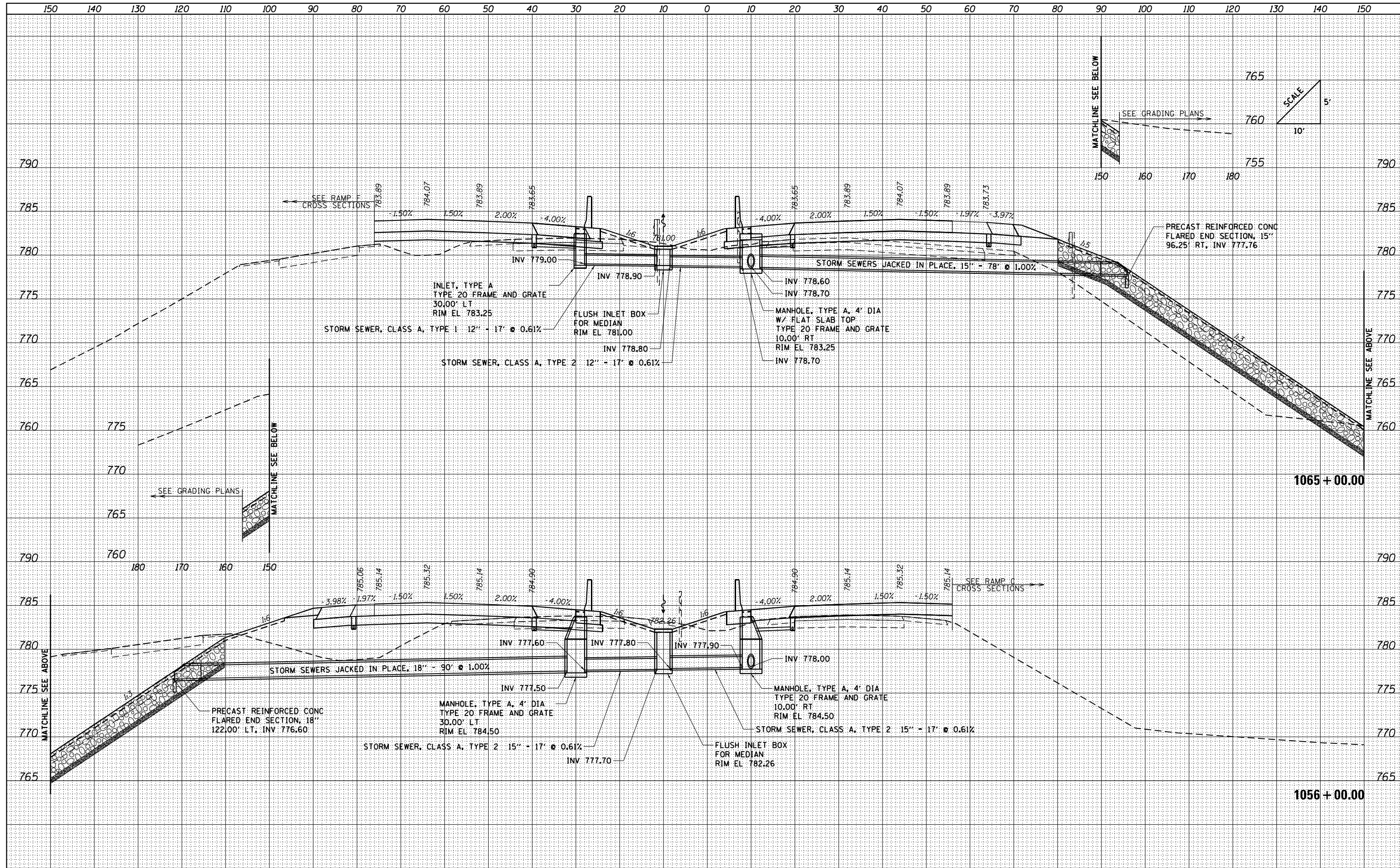
**STATE OF ILLINOIS  
DEPARTMENT OF TRANSPORTATION**

<b>CULVERT CROSS SECTIONS</b>			
<b>I-74</b>			
SCALE:	SHEET	OF	SHEETS
			STA. 1045+13.00 TO STA. 1048+05.00

F.A.I. RTE.	SECTION	COUNTY	TOTAL SHEETS	SHEET NO.
57	10-33,34,5,14R & (10-34B)	CHAMPAIGN	1182	1009
CONTRACT NO. 70C01			ILLINOIS FED. AID PROJECT	

DATE	
BY	
FINISHED SURVEY	
PLOTTED	
TEMPLATE	
NOTE BOOK	
AREAS CHECKED	
NO.	

DATE	
BY	
ORIGINAL SURVEY	
PLOTTED	
TEMPLATE	
NOTE BOOK	
AREAS CHECKED	
NO.	



FILE NAME = ...\\D570C01-sht-XSC Culvert.dgn

USER NAME = Matt Overbey	DESIGNED - SCD	REVISED -
	DRAWN - SCD	REVISED -
PLOT SCALE = 20.0045' / in.	CHECKED - OEI	REVISED -
PLOT DATE = 1/25/2022 - 9:56:49 PM	DATE - JANUARY 2022	REVISED -

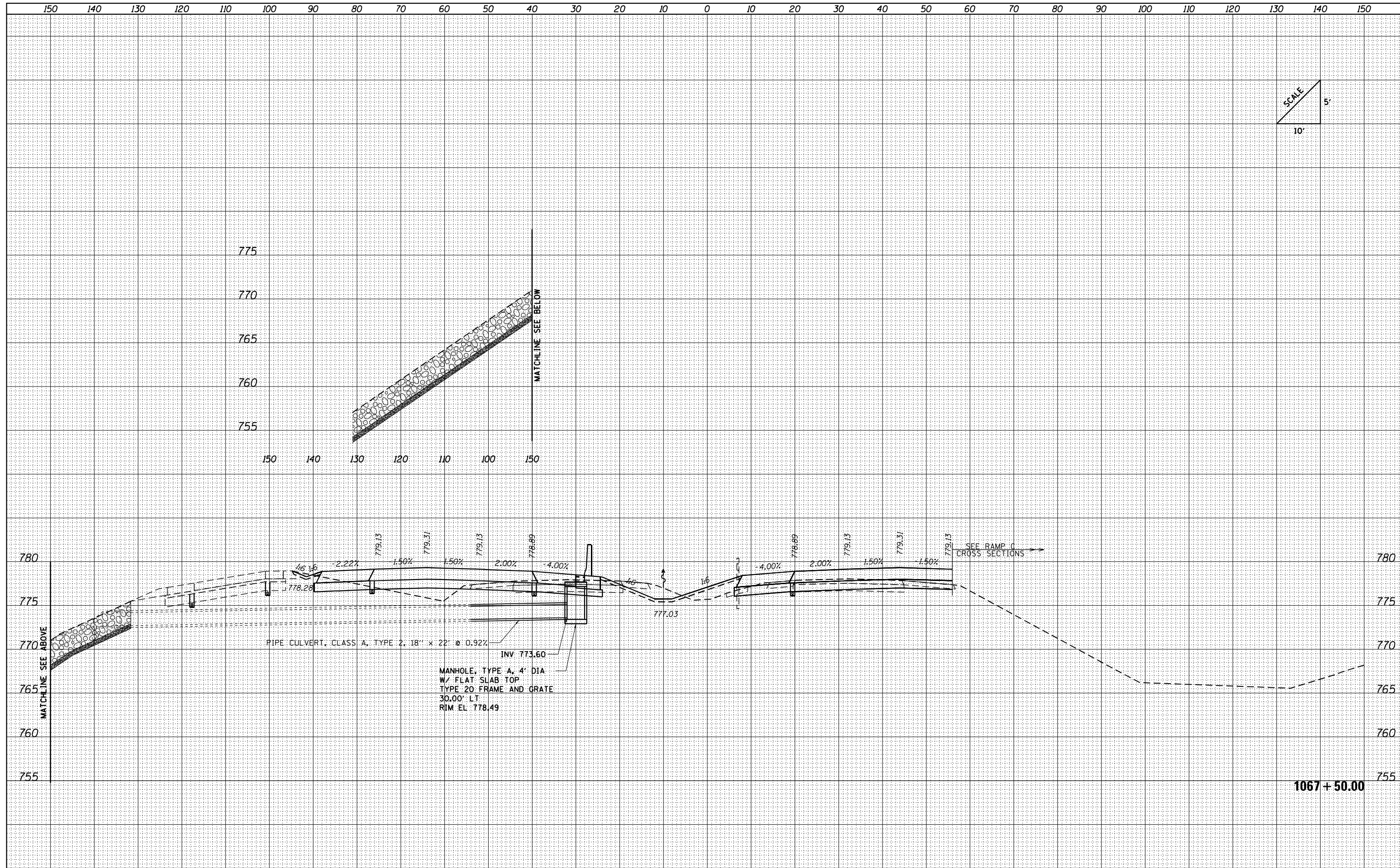
**STATE OF ILLINOIS  
DEPARTMENT OF TRANSPORTATION**

CULVERT CROSS SECTIONS			
I-74			
SCALE:	SHEET	OF	SHEETS
			STA. 1056+00.00 TO STA. 1065+00.00

F.A.I. RTE.	SECTION	COUNTY	TOTAL SHEETS	SHEET NO.
57	10-33,34,5,14R & (10-34)B	CHAMPAIGN	1182	1010
			CONTRACT NO.	70C01
ILLINOIS FED. AID PROJECT				

DATE	
BY	
SURVEYED	
PLOTTED	
TEMPLATE	
NOTE BOOK	
AREAS CHECKED	
NO.	

DATE	
BY	
SURVEYED	
PLOTTED	
TEMPLATE	
NOTE BOOK	
AREAS CHECKED	
NO.	



SCALE  
10' / 5'

STATE OF ILLINOIS  
DEPARTMENT OF TRANSPORTATION

CULVERT CROSS SECTIONS  
I-74

FILE NAME = ...\\D570C01-sht-XSC Culvert.dgn

USER NAME = Matt Overbey	DESIGNED - SCD	REVISED -
	DRAWN - SCD	REVISED -
PLOT SCALE = 20.0045' / in.	CHECKED - OEI	REVISED -
PLOT DATE = 1/25/2022 9:56:49 PM	DATE - JANUARY 2022	REVISED -

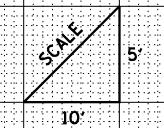
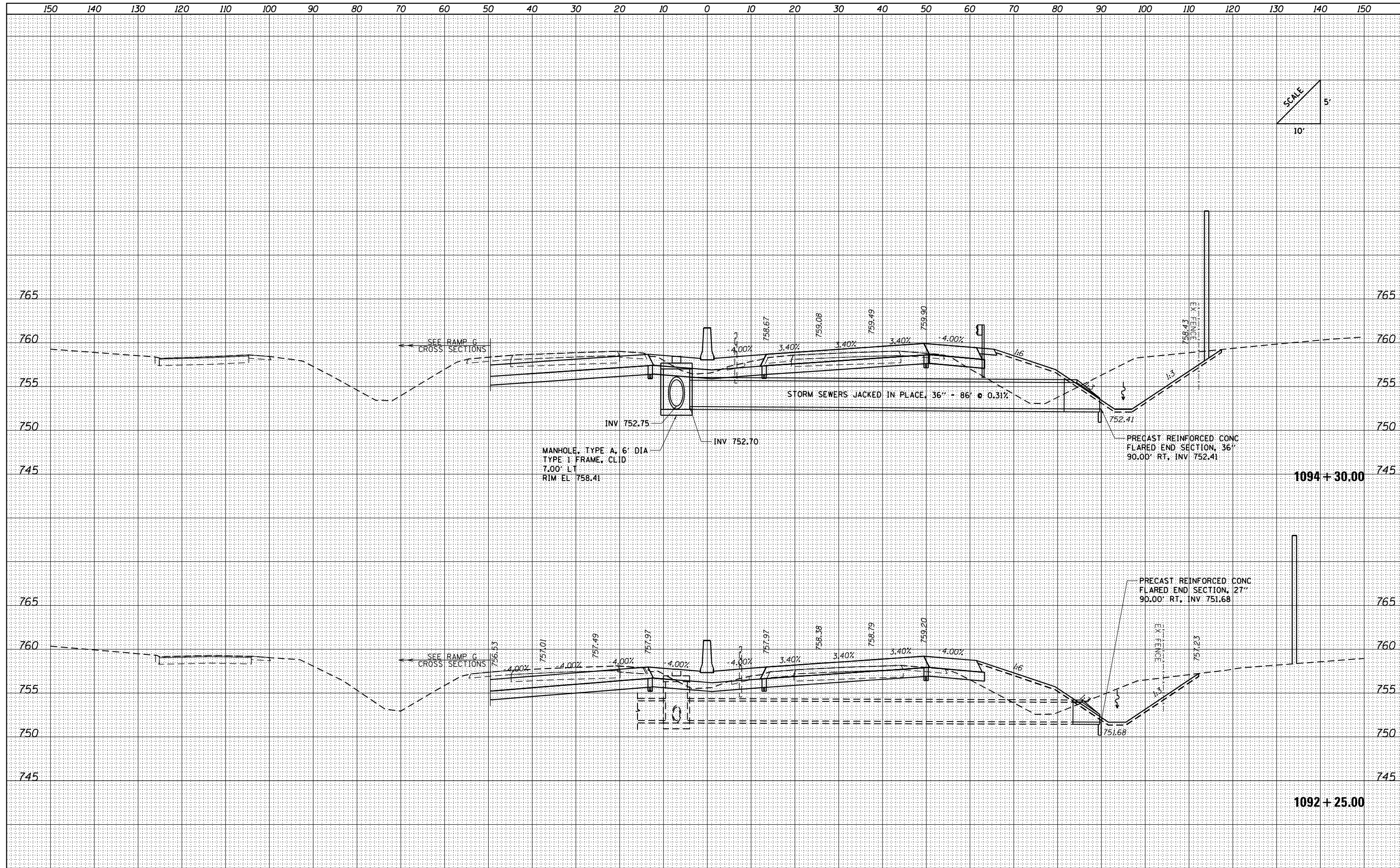
SCALE: SHEET OF SHEETS STA. 1067+50.00 TO STA. 1067+50.00

F.A.I. RTE.	SECTION	COUNTY	TOTAL SHEETS	SHEET NO.
57	10-33,34,5,14R & (10-34)B	CHAMPAIGN	1182	1011
CONTRACT NO. 70C01				
ILLINOIS FED. AID PROJECT				

1067 + 50.00

DATE	
BY	
FINISHED SURVEY	
PLOTTED	
TEMPLATE	
NOTE BOOK	
AREAS CHECKED	
NO.	

DATE	
BY	
ORIGINAL SURVEY	
PLOTTED	
TEMPLATE	
NOTE BOOK	
AREAS CHECKED	
NO.	



FILE NAME = ...D570C01-sht-XSC Culvert.dgn  
 Default

USER NAME = Matt Overbey  
 DESIGNED - SCD  
 DRAWN - SCD  
 CHECKED - OEI  
 DATE - JANUARY 2022

REVISED -  
 REVISED -  
 REVISED -  
 REVISED -

**STATE OF ILLINOIS  
 DEPARTMENT OF TRANSPORTATION**

**CULVERT CROSS SECTIONS  
 I-74**

SCALE: SHEET OF SHEETS STA. 1087+00.00 TO STA. 1092+25.00

F.A.I. RTE.	SECTION	COUNTY	TOTAL SHEETS	SHEET NO.
57	10-33,34,5,14R & (10-34)B	CHAMPAIGN	1182	1012
CONTRACT NO. 70C01				

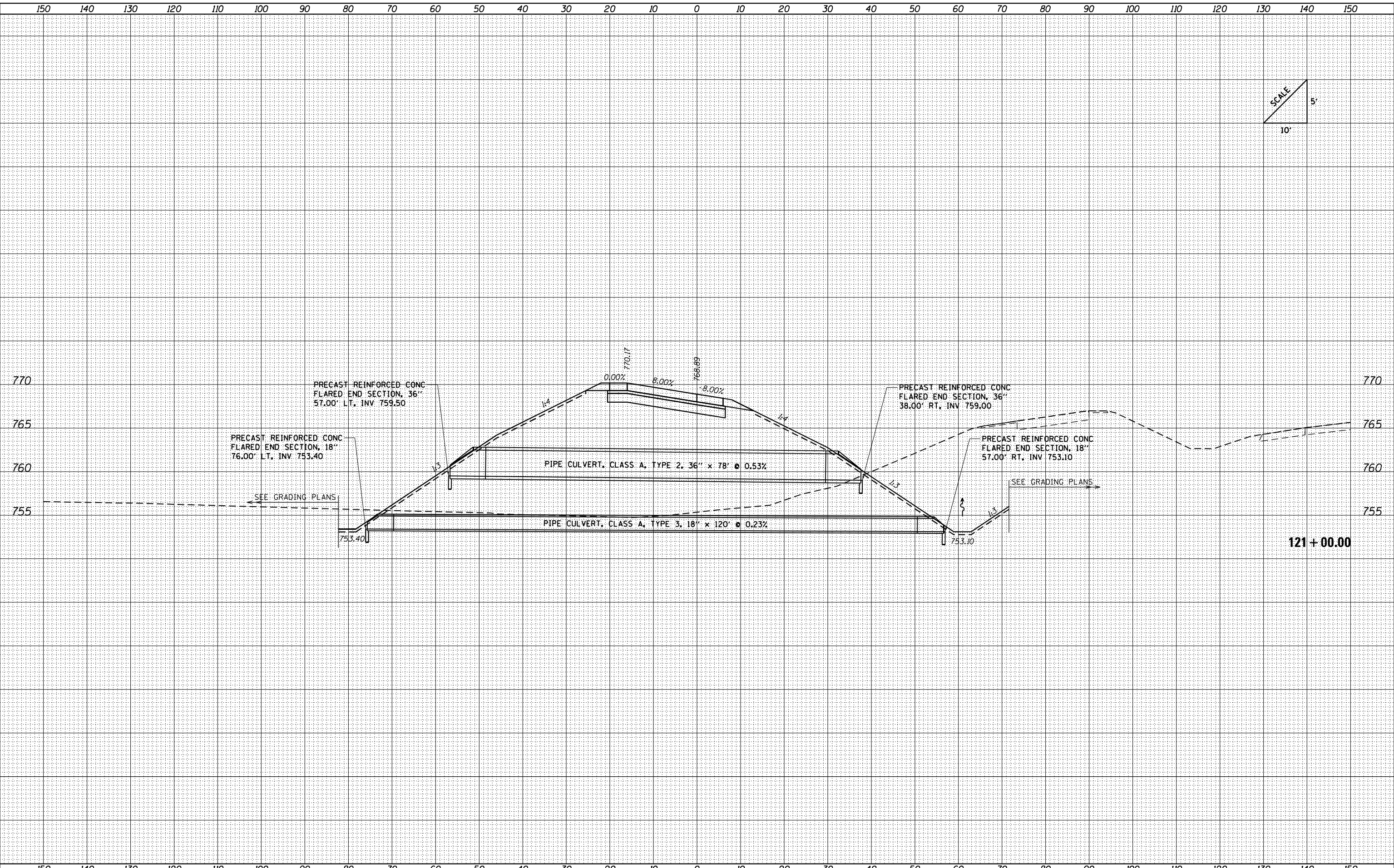
ILLINOIS FED. AID PROJECT



DATE	
BY	
SURVEYED	
PLOTTED	
TEMPLATE	
AREAS	
CHECKED	
FINISH	
NO.	

DATE	
BY	
SURVEYED	
PLOTTED	
TEMPLATE	
AREAS	
CHECKED	
ORIGINAL	
NO.	

SCALE  
10' = 5'



FILE NAME = ... \D570C01-sht-XSC Culvert.dgn

USER NAME = Matt Overbey	DESIGNED - SCD	REVISED -
PLOT SCALE = 20.0045' / in.	DRAWN - SCD	REVISED -
PLOT DATE = 1/25/2022 - 9:56:50 PM	CHECKED - OEI	REVISED -
	DATE - JANUARY 2022	REVISED -

**STATE OF ILLINOIS  
DEPARTMENT OF TRANSPORTATION**

**CULVERT CROSS SECTIONS  
RAMP A**

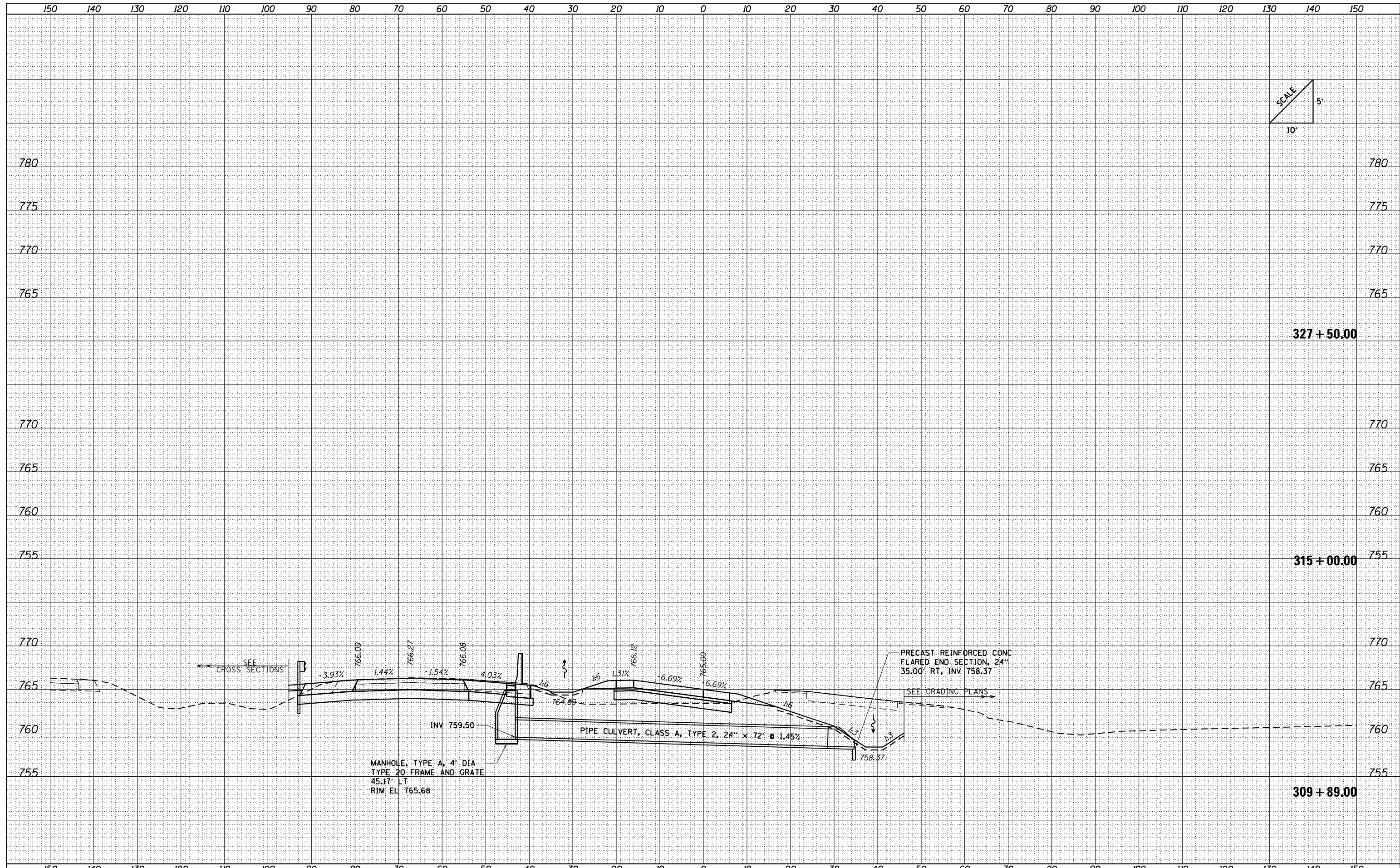
SCALE: SHEET OF SHEETS STA. 117+75.00 TO STA. 121+00.00

F.A.I. RTE.	SECTION	COUNTY	TOTAL SHEETS	SHEET NO.
57	10-33,34,5,14R & (10-34)B	CHAMPAIGN	1182	1014
CONTRACT NO. 70C01				

ILLINOIS FED. AID PROJECT

DATE	
BY	
FINISHED SURVEY	
PLOTTED TEMPLATE	
NOTE BOOK	
AREAS CHECKED	
NO.	

DATE	
BY	
ORIGINAL SURVEY	
PLOTTED TEMPLATE	
NOTE BOOK	
AREAS CHECKED	
NO.	



FILE NAME = ... \D570C01-sht-XSC Culvert.dgn  
 Default

USER NAME = Matt Overbey	DESIGNED - SCD	REVISED -
	DRAWN - SCD	REVISED -
PLOT SCALE = 20.0045' / in.	CHECKED - OEI	REVISED -
PLOT DATE = 1/25/2022 - 9:56:50 PM	DATE - JANUARY 2022	REVISED -

**STATE OF ILLINOIS  
DEPARTMENT OF TRANSPORTATION**

<b>CULVERT CROSS SECTIONS RAMP C</b>	
SCALE:	SHEET OF SHEETS STA. 309+89.00 TO STA. 327+50.00

F.A.I. RTE.	SECTION	COUNTY	TOTAL SHEETS	SHEET NO.
57	10-33,34,5,14R & (10-34)B	CHAMPAIGN	1182	1015
CONTRACT NO. 70C01			ILLINOIS FED. AID PROJECT	

DATE	
BY	
FINISHED SURVEY	
PLOTTED	
TEMPLATE	
AREAS	
CHECKED	
NO.	

DATE	
BY	
ORIGINAL SURVEY	
PLOTTED	
TEMPLATE	
AREAS	
CHECKED	
NO.	



FILE NAME = ... \D570C01-sht-XSC Culvert.dgn  
 Default

USER NAME = Matt Overbey	DESIGNED - SCD	REVISED -
	DRAWN - SCD	REVISED -
PLOT SCALE = 20.0045' / in.	CHECKED - OEI	REVISED -
PLOT DATE = 1/25/2022 - 9:56:51 PM	DATE - JANUARY 2022	REVISED -

**STATE OF ILLINOIS  
 DEPARTMENT OF TRANSPORTATION**

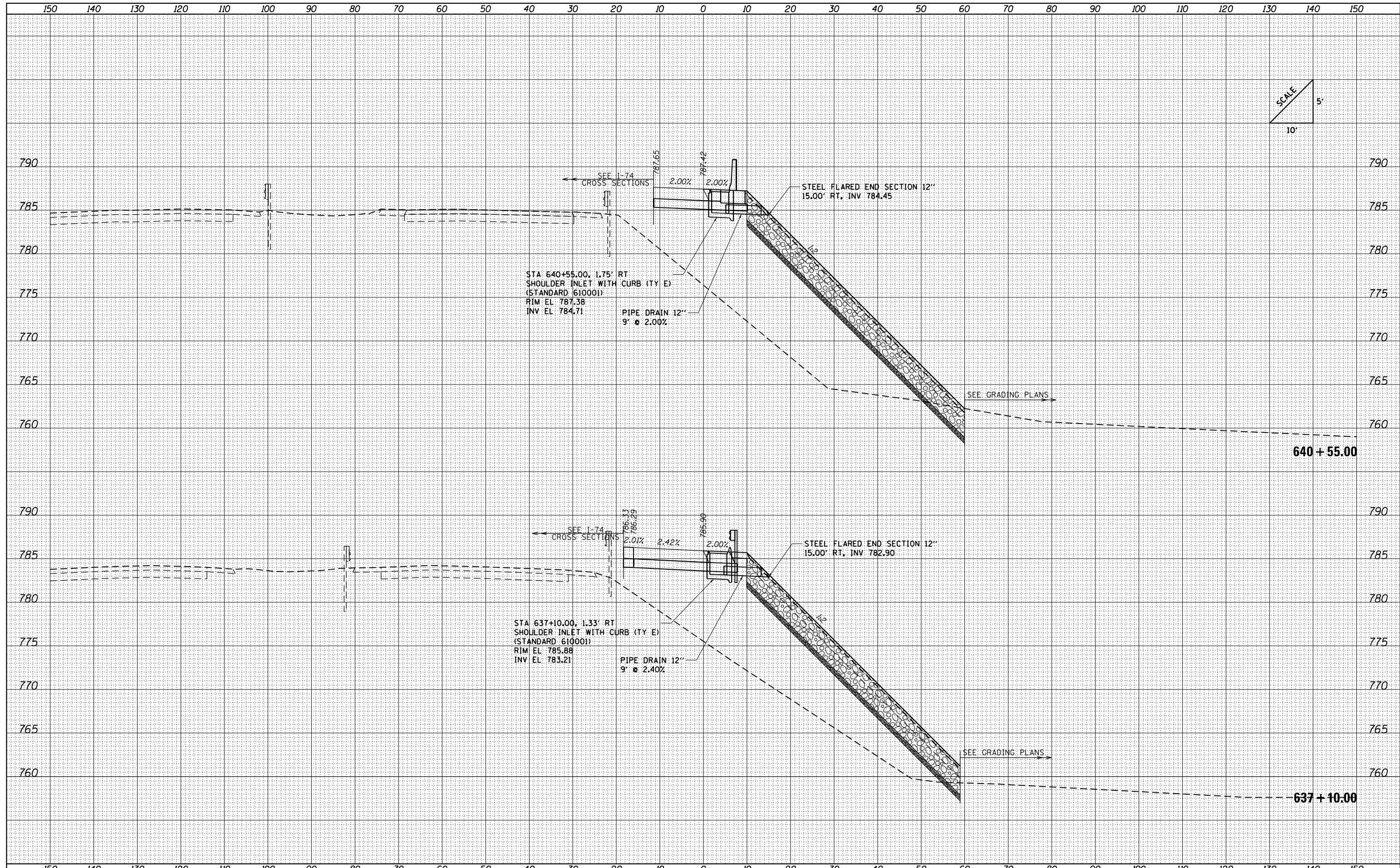
<b>CULVERT CROSS SECTIONS RAMP C</b>			
SCALE:	SHEET	OF	SHEETS
			STA. 337+06.00 TO STA. 340+55.00

F.A.I. RTE.	SECTION	COUNTY	TOTAL SHEETS	SHEET NO.
57	10-33,34,5,14R & (10-34)B	CHAMPAIGN	1182	1016
CONTRACT NO. 70C01				
ILLINOIS FED. AID PROJECT				



DATE	
BY	
FINISHED SURVEY	
PLOTTED	
NOTE BOOK	
AREAS CHECKED	
NO.	

DATE	
BY	
ORIGINAL SURVEY	
PLOTTED	
NOTE BOOK	
AREAS CHECKED	
NO.	



SCALE  
10'  
5'

FILE NAME = ...D570C01-sht-XSC Culvert.dgn  
Default

USER NAME = Matt Overbey	DESIGNED - SCD	REVISED -
PLOT SCALE = 20.0045' / in.	DRAWN - SCD	REVISED -
PLOT DATE = 1/25/2022 - 9:56:51 PM	CHECKED - OEI	REVISED -
	DATE - JANUARY 2022	REVISED -


**STATE OF ILLINOIS  
DEPARTMENT OF TRANSPORTATION**

<b>CULVERT CROSS SECTIONS RAMP F</b>	
SCALE:	SHEET OF SHEETS STA. 637+10.00 TO STA. 640+55.00

F.A.I. RTE.	SECTION	COUNTY	TOTAL SHEETS	SHEET NO.
57	10-33,34,5,14R & (10-34)B	CHAMPAIGN	1182	1017
CONTRACT NO. 70C01			ILLINOIS FED. AID PROJECT	

FINISH SURVEY	SURVEYED	DATE
NOTE BOOK	PLOTTED	
NO.	TEMPLATE	
	AREAS CHECKED	

ORIGINAL SURVEY	SURVEYED	DATE
NOTE BOOK	PLOTTED	
NO.	TEMPLATE	
	AREAS CHECKED	



FILE NAME = ...D570C01-sht-XSC Culvert.dgn  
 Default

USER NAME = Matt Overbey	DESIGNED - SCD	REVISD -
PLOT SCALE = 20.0045' / in.	DRAWN - SCD	REVISD -
PLOT DATE = 1/25/2022 - 9:56:52 PM	CHECKED - OEI	REVISD -
	DATE - JANUARY 2022	REVISD -

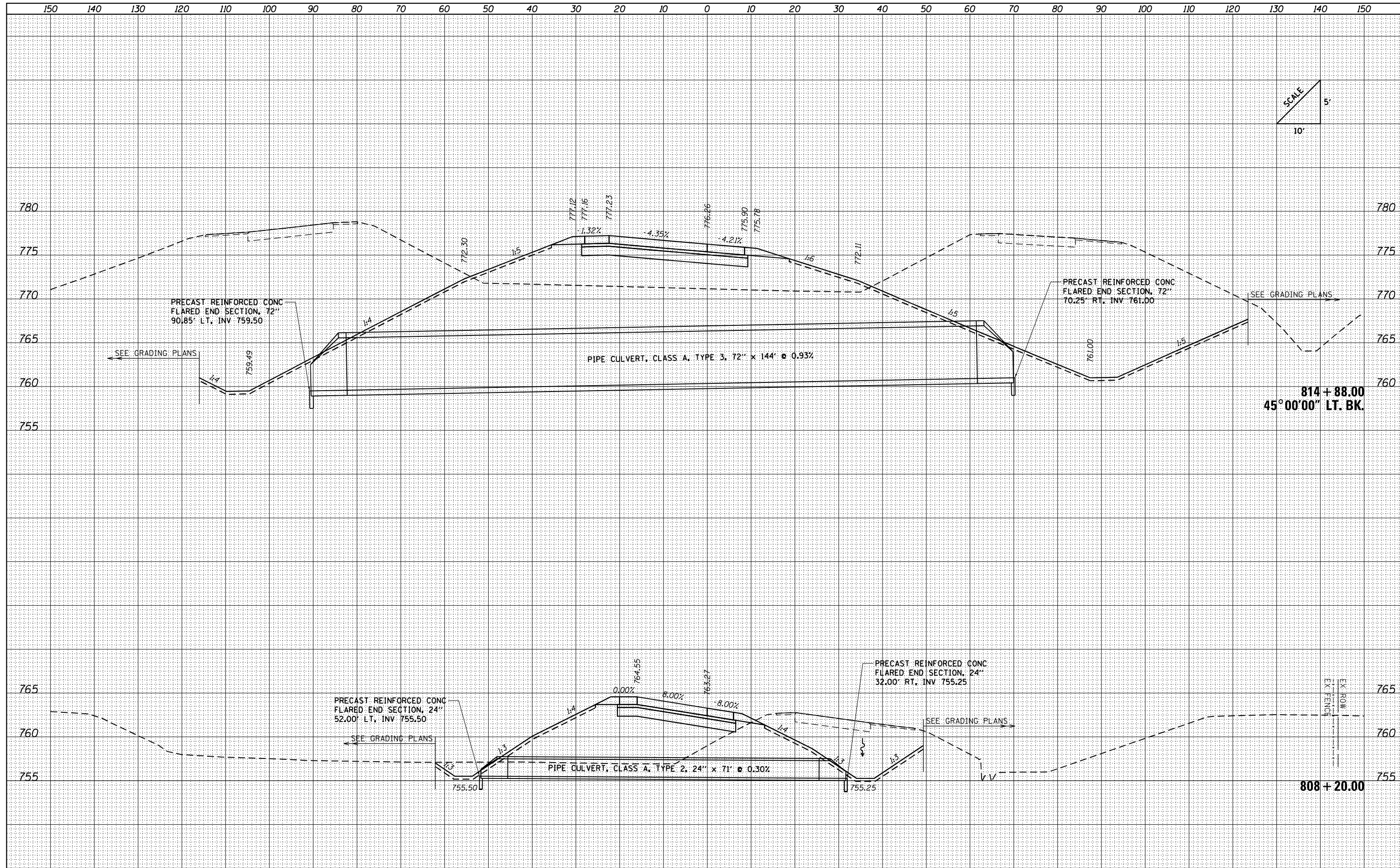
**STATE OF ILLINOIS  
DEPARTMENT OF TRANSPORTATION**

<b>CULVERT CROSS SECTIONS RAMP F</b>	
SCALE:	SHEET OF SHEETS STA. 642+68.00 TO STA. 642+68.00

F.A.I. RTE.	SECTION	COUNTY	TOTAL SHEETS	SHEET NO.
57	10-33,34,5,14R & (10-34)B	CHAMPAIGN	1182	1018
CONTRACT NO. 70C01			ILLINOIS FED. AID PROJECT	

DATE	
BY	
FINISHED SURVEY	
PLOTTED	
TEMPLATE	
NOTE BOOK	
AREAS CHECKED	
NO.	

DATE	
BY	
ORIGINAL SURVEY	
PLOTTED	
TEMPLATE	
NOTE BOOK	
AREAS CHECKED	
NO.	



FILE NAME = ...D570C01-sht-XSC Culvert.dgn  
 Default

USER NAME = Matt Overbey  
 DESIGNED - SCD  
 DRAWN - SCD  
 CHECKED - OEI  
 DATE - JANUARY 2022

REVISD -  
 REVISD -  
 REVISD -  
 REVISD -

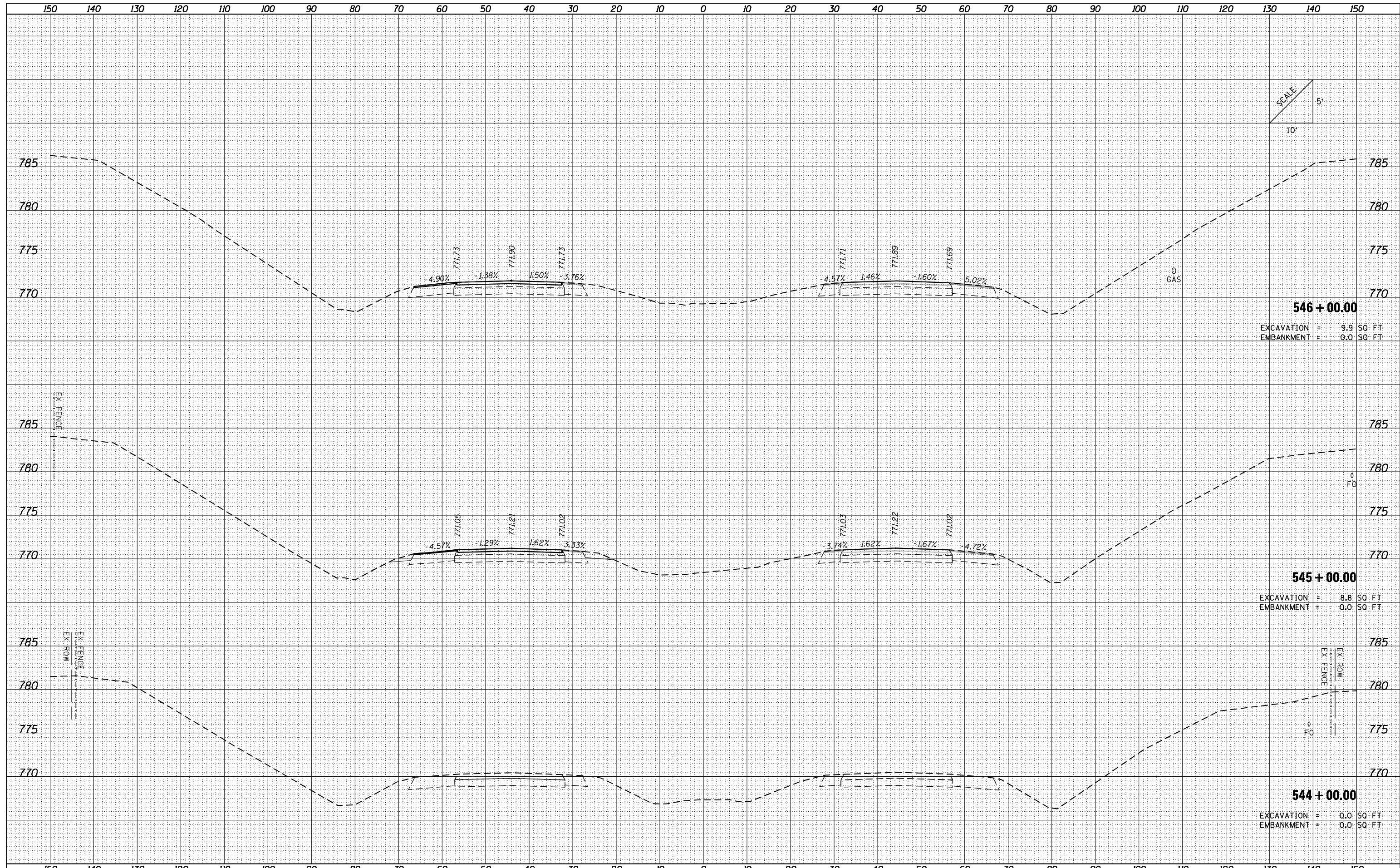
**STATE OF ILLINOIS  
 DEPARTMENT OF TRANSPORTATION**

**CULVERT CROSS SECTIONS  
 RAMP H**  
 SCALE: SHEET OF SHEETS STA. 808+20.00 TO STA. 808+20.00

F.A.I. RTE.	SECTION	COUNTY	TOTAL SHEETS	SHEET NO.
57	10-33,34,5,14R & (10-34)B	CHAMPAIGN	1182	1019
CONTRACT NO. 70C01			ILLINOIS FED. AID PROJECT	

DATE	
BY	
FINISHED SURVEY	
PLOTTED TEMPLATE	
NOTE BOOK	
AREAS CHECKED	
NO.	

DATE	
BY	
ORIGINAL SURVEY	
PLOTTED TEMPLATE	
NOTE BOOK	
AREAS CHECKED	
NO.	



**546 + 00.00**  
 EXCAVATION = 9.9 SQ FT  
 EMBANKMENT = 0.0 SQ FT

**545 + 00.00**  
 EXCAVATION = 8.8 SQ FT  
 EMBANKMENT = 0.0 SQ FT

**544 + 00.00**  
 EXCAVATION = 0.0 SQ FT  
 EMBANKMENT = 0.0 SQ FT

FILE NAME = ...C-4\0570001-sht-XSC 1-57.dgn  
 Default

USER NAME = Matt Overbey	DESIGNED - CWW	REVISED -
	DRAWN - CWW	REVISED -
PLOT SCALE = 20.0000' / in.	CHECKED - MJO	REVISED -
PLOT DATE = 1/28/2022 - 11:13:08 AM	DATE - JANUARY 2022	REVISED -

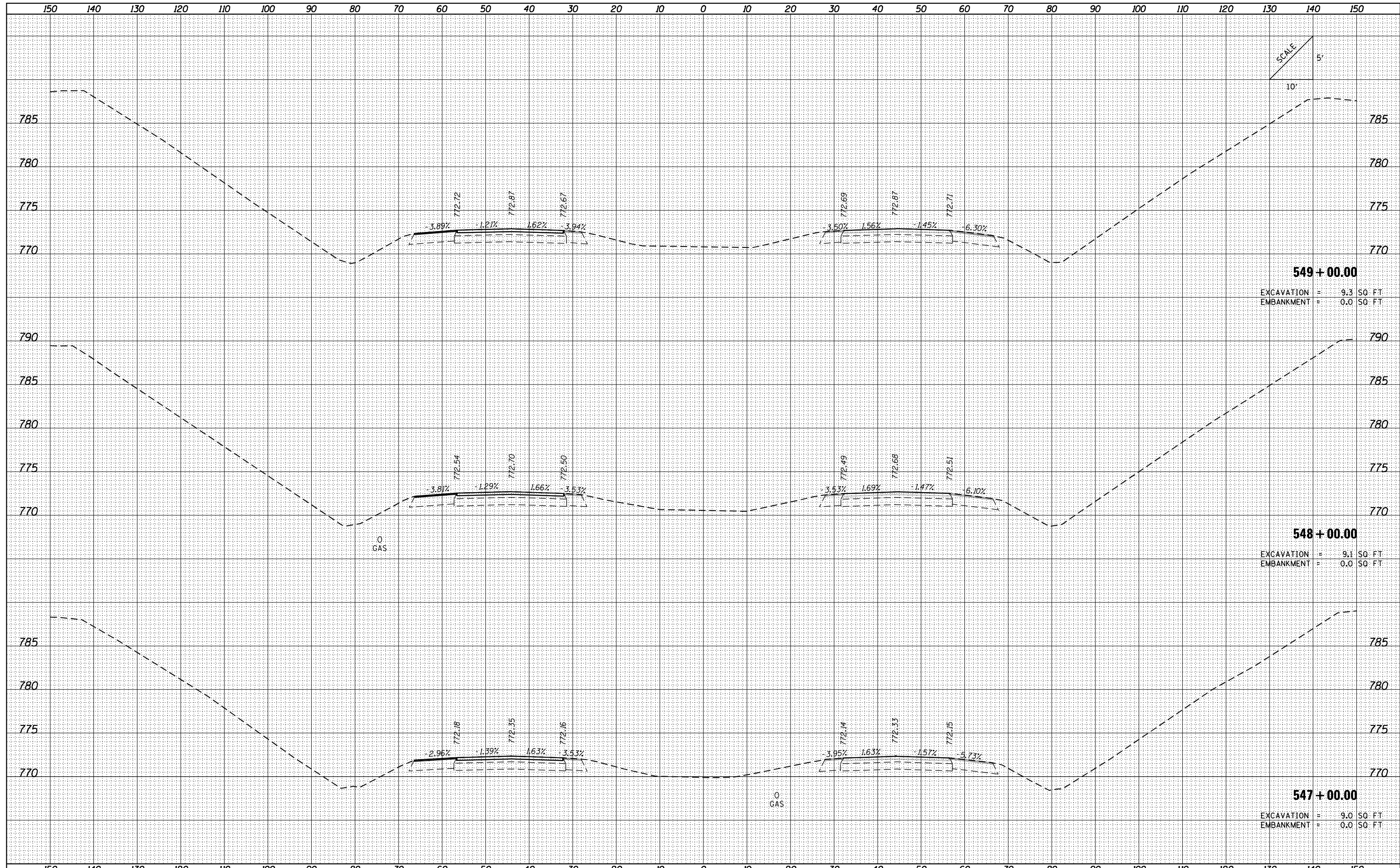
**STATE OF ILLINOIS  
 DEPARTMENT OF TRANSPORTATION**

CROSS SECTIONS			
I-57			
SCALE:	SHEET	OF	SHEETS
			STA. 544+00.00 TO STA. 546+00.00

F.A.I. RTE.	SECTION	COUNTY	TOTAL SHEETS	SHEET NO.
57	10-133,34,5,14R & (10-34)B	CHAMPAIGN	1182	1020
			CONTRACT NO.	70C01
ILLINOIS FED. AID PROJECT				

DATE	
BY	
SURVEYED	
PLOTTED	
TEMPLATE	
NOTE BOOK	
AREAS CHECKED	
NO.	

DATE	
BY	
SURVEYED	
PLOTTED	
TEMPLATE	
NOTE BOOK	
AREAS CHECKED	
NO.	



**549 + 00.00**  
 EXCAVATION = 9.3 SQ FT  
 EMBANKMENT = 0.0 SQ FT

**548 + 00.00**  
 EXCAVATION = 9.1 SQ FT  
 EMBANKMENT = 0.0 SQ FT

**547 + 00.00**  
 EXCAVATION = 9.0 SQ FT  
 EMBANKMENT = 0.0 SQ FT

FILE NAME = ...C-4\0570001-sht-XSC 1-57.dgn  
 Default

USER NAME = Matt Overbey	DESIGNED - CWW	REVISED -
	DRAWN - CWW	REVISED -
PLOT SCALE = 20.0000' / in.	CHECKED - MJO	REVISED -
PLOT DATE = 1/28/2022 - 11:13:08 AM	DATE - JANUARY 2022	REVISED -

**STATE OF ILLINOIS  
 DEPARTMENT OF TRANSPORTATION**

**CROSS SECTIONS  
 I-57**

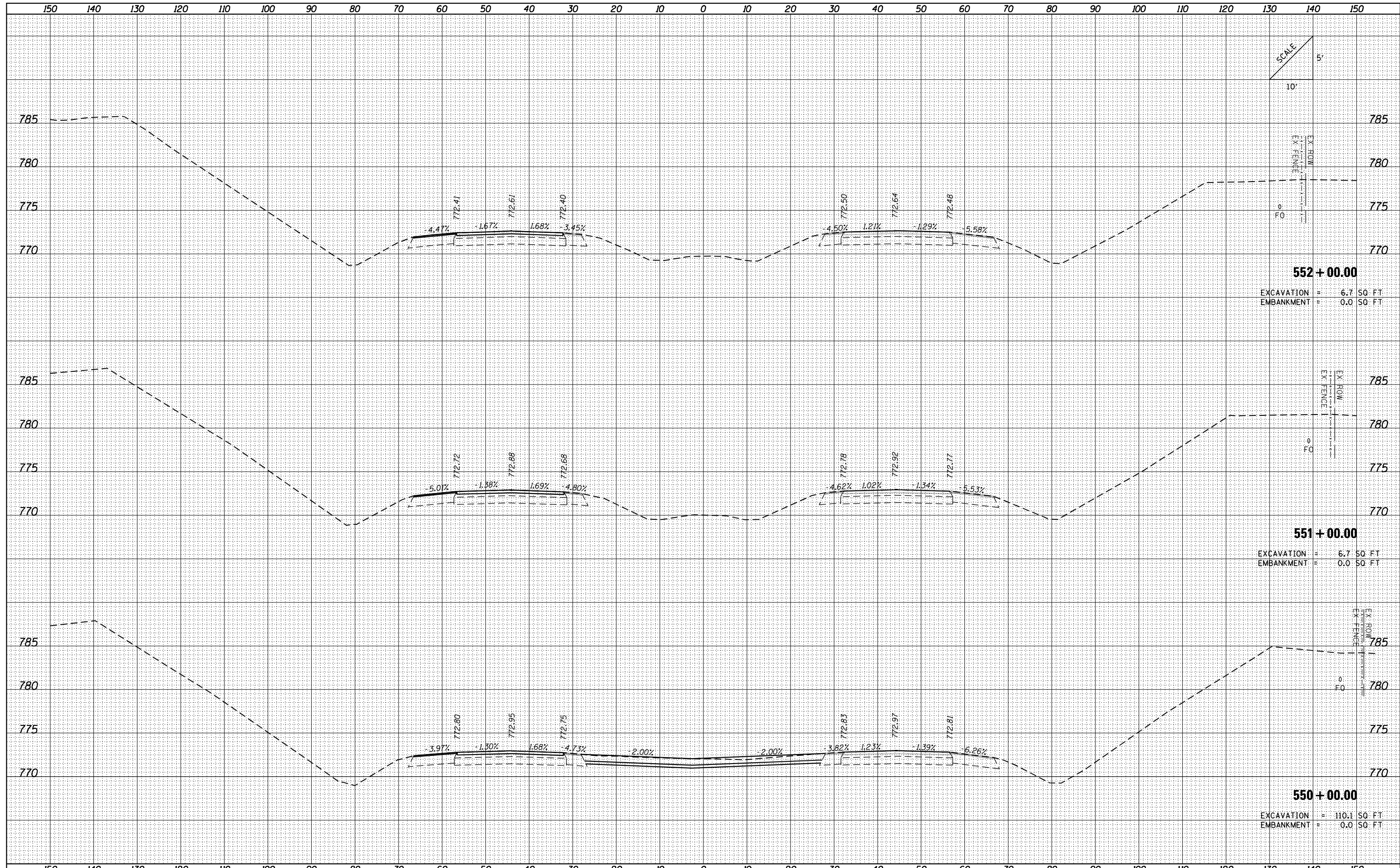
SCALE: SHEET OF SHEETS STA. 547+00.00 TO STA. 549+00.00

F.A.I. RTE.	SECTION	COUNTY	TOTAL SHEETS	SHEET NO.
57	10-133,34,5,14R & (10-34)B	CHAMPAIGN	1182	1021
CONTRACT NO. 70C01				

ILLINOIS FED. AID PROJECT

DATE	
BY	
FINISHED SURVEY	
PLOTTED TEMPLATE	
NOTE BOOK	
AREAS CHECKED	
NO.	

DATE	
BY	
ORIGINAL SURVEY	
PLOTTED TEMPLATE	
NOTE BOOK	
AREAS CHECKED	
NO.	



FILE NAME = ...C-4\0570001-sht-XSC 1-57.dgn  
 Default

USER NAME = Matt Overbey	DESIGNED - CWW	REVISED -
	DRAWN - CWW	REVISED -
PLOT SCALE = 20.0000' / in.	CHECKED - MJO	REVISED -
PLOT DATE = 1/28/2022 - 11:13:08 AM	DATE - JANUARY 2022	REVISED -

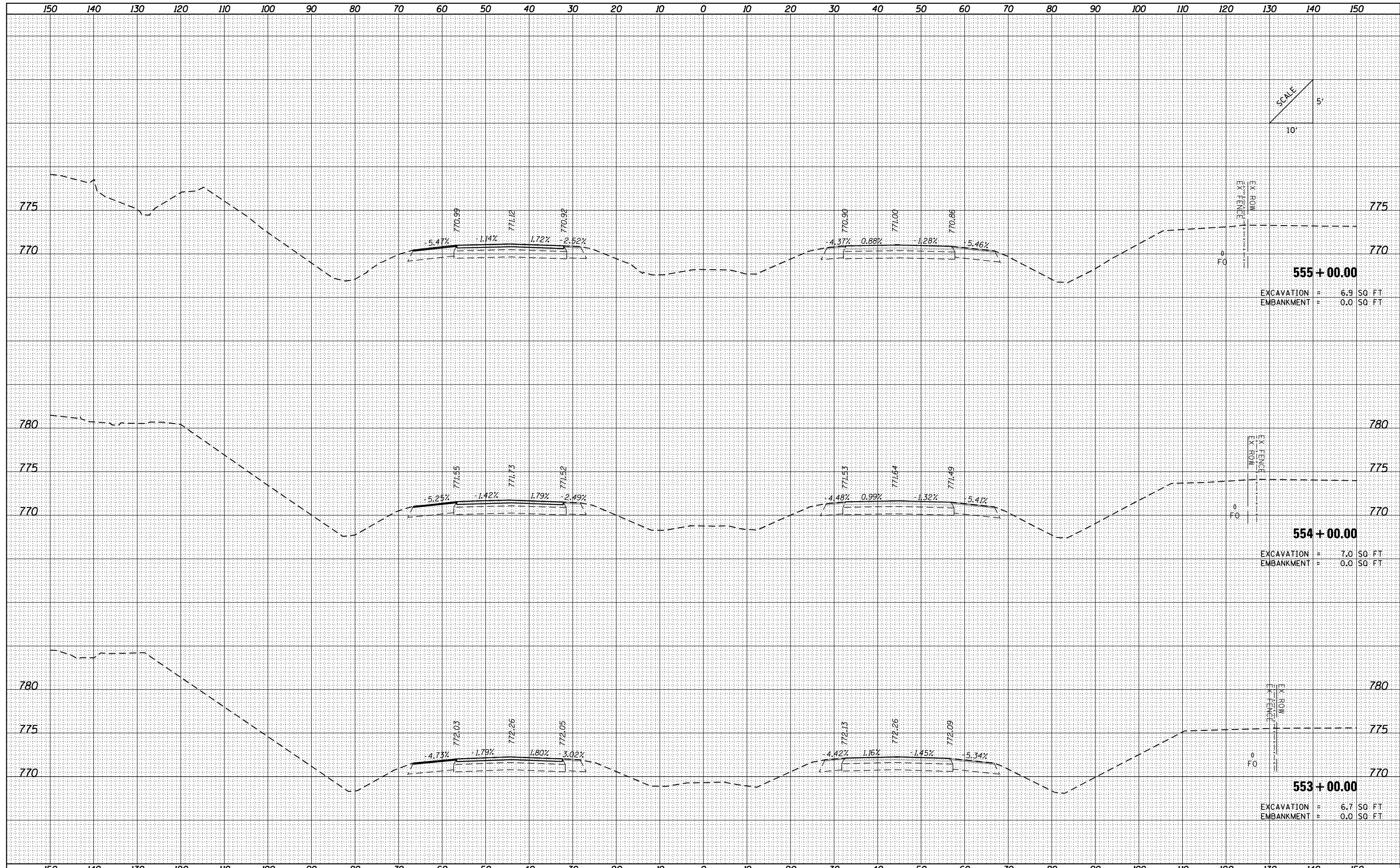
**STATE OF ILLINOIS  
 DEPARTMENT OF TRANSPORTATION**

<b>CROSS SECTIONS I-57</b>			
SCALE:	SHEET	OF	SHEETS
			STA. 550+00.00 TO STA. 552+00.00

F.A.I. RTE.	SECTION	COUNTY	TOTAL SHEETS	SHEET NO.
57	10-133,34,5,14R & (10-34)B	CHAMPAIGN	1182	1022
CONTRACT NO. 70C01			ILLINOIS FED. AID PROJECT	

DATE	
BY	
NO.	
FINAL SURVEY	
SURVEYED	
NOTE BOOK	
PLOTTED	
TEMPLATE	
AREAS	
CHECKED	

DATE	
BY	
NO.	
ORIGINAL SURVEY	
SURVEYED	
NOTE BOOK	
PLOTTED	
TEMPLATE	
AREAS	
CHECKED	



**555 + 00.00**  
 EXCAVATION = 6.9 SQ FT  
 EMBANKMENT = 0.0 SQ FT

**554 + 00.00**  
 EXCAVATION = 7.0 SQ FT  
 EMBANKMENT = 0.0 SQ FT

**553 + 00.00**  
 EXCAVATION = 6.7 SQ FT  
 EMBANKMENT = 0.0 SQ FT

FILE NAME = ...C-4\0570001-sht-XSC 1-57.dgn  
 Default

USER NAME = Matt Overbey	DESIGNED - CWW	REVISED -
	DRAWN - CWW	REVISED -
PLOT SCALE = 20.0000' / in.	CHECKED - MJO	REVISED -
PLOT DATE = 1/28/2022 - 11:13:08 AM	DATE - JANUARY 2022	REVISED -

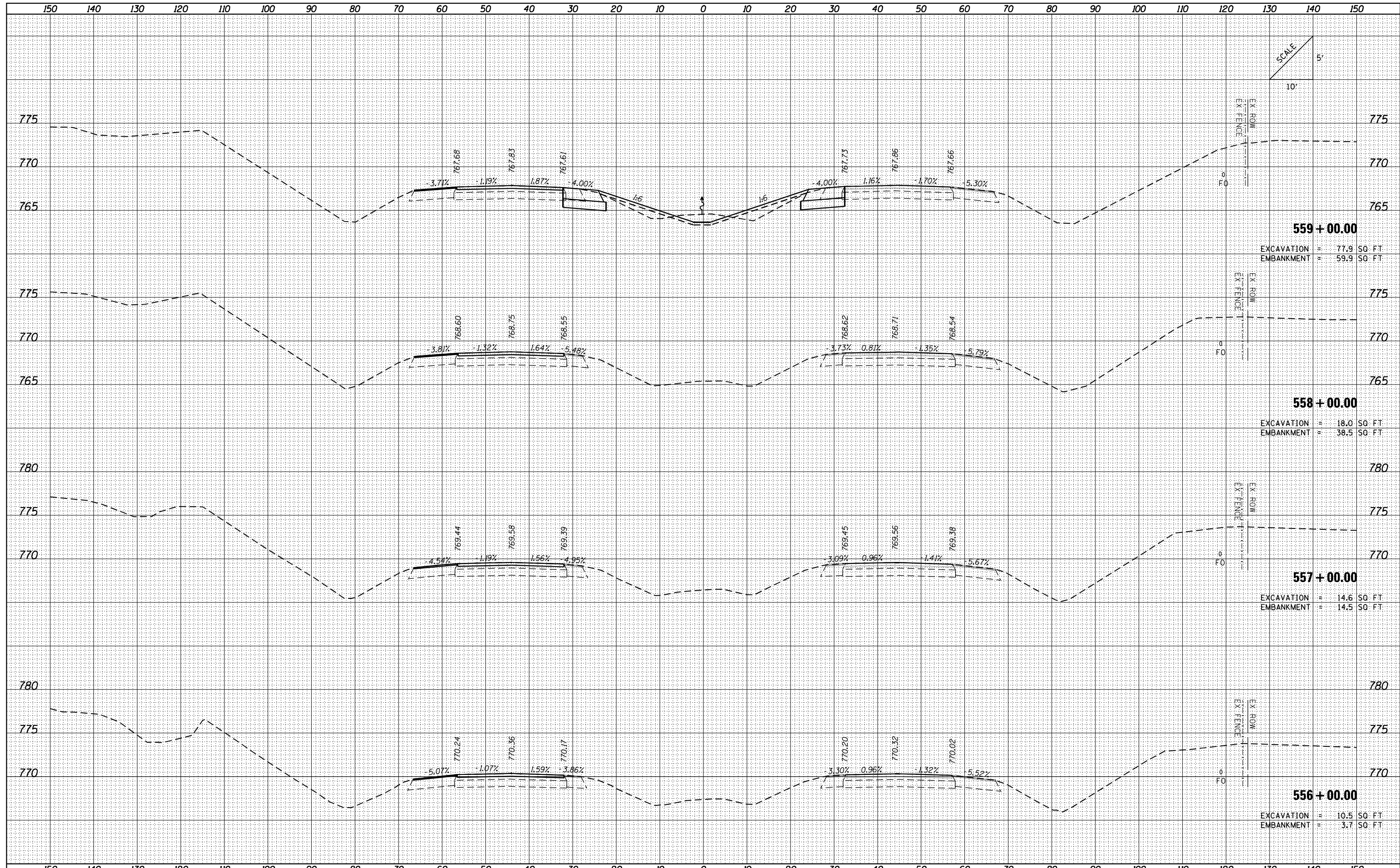
**STATE OF ILLINOIS  
 DEPARTMENT OF TRANSPORTATION**

<b>CROSS SECTIONS</b>	
<b>I-57</b>	
SCALE:	SHEET OF SHEETS
STA. 553+00.00	TO STA. 555+00.00

F.A.I. RTE.	SECTION	COUNTY	TOTAL SHEETS	SHEET NO.
57	10-(33,34,5,14R & (10-34)B	CHAMPAIGN	1182	1023
				CONTRACT NO. 70C01
ILLINOIS FED. AID PROJECT				

DATE	
BY	
FINISHED SURVEY	
PLOTTED	
TEMPLATE	
NOTE BOOK	
AREAS CHECKED	
NO.	

DATE	
BY	
ORIGINAL SURVEY	
PLOTTED	
TEMPLATE	
NOTE BOOK	
AREAS CHECKED	
NO.	



**559 + 00.00**

EXCAVATION = 77.9 SQ. FT.  
EMBANKMENT = 59.9 SQ. FT.

**558 + 00.00**

EXCAVATION = 18.0 SQ. FT.  
EMBANKMENT = 38.5 SQ. FT.

**557 + 00.00**

EXCAVATION = 14.6 SQ. FT.  
EMBANKMENT = 14.5 SQ. FT.

**556 + 00.00**

EXCAVATION = 10.5 SQ. FT.  
EMBANKMENT = 3.7 SQ. FT.

FILE NAME = ...C-4\0570001-sht-XSC 1-57.dgn  
Default

USER NAME = Matt Overbey  
DESIGNED - CWW  
DRAWN - CWW  
CHECKED - MJO  
PLOT DATE = 1/28/2022 - 11:13:09 AM  
DATE - JANUARY 2022

REVISED -  
REVISED -  
REVISED -  
REVISED -

**STATE OF ILLINOIS  
DEPARTMENT OF TRANSPORTATION**

**CROSS SECTIONS  
I-57**

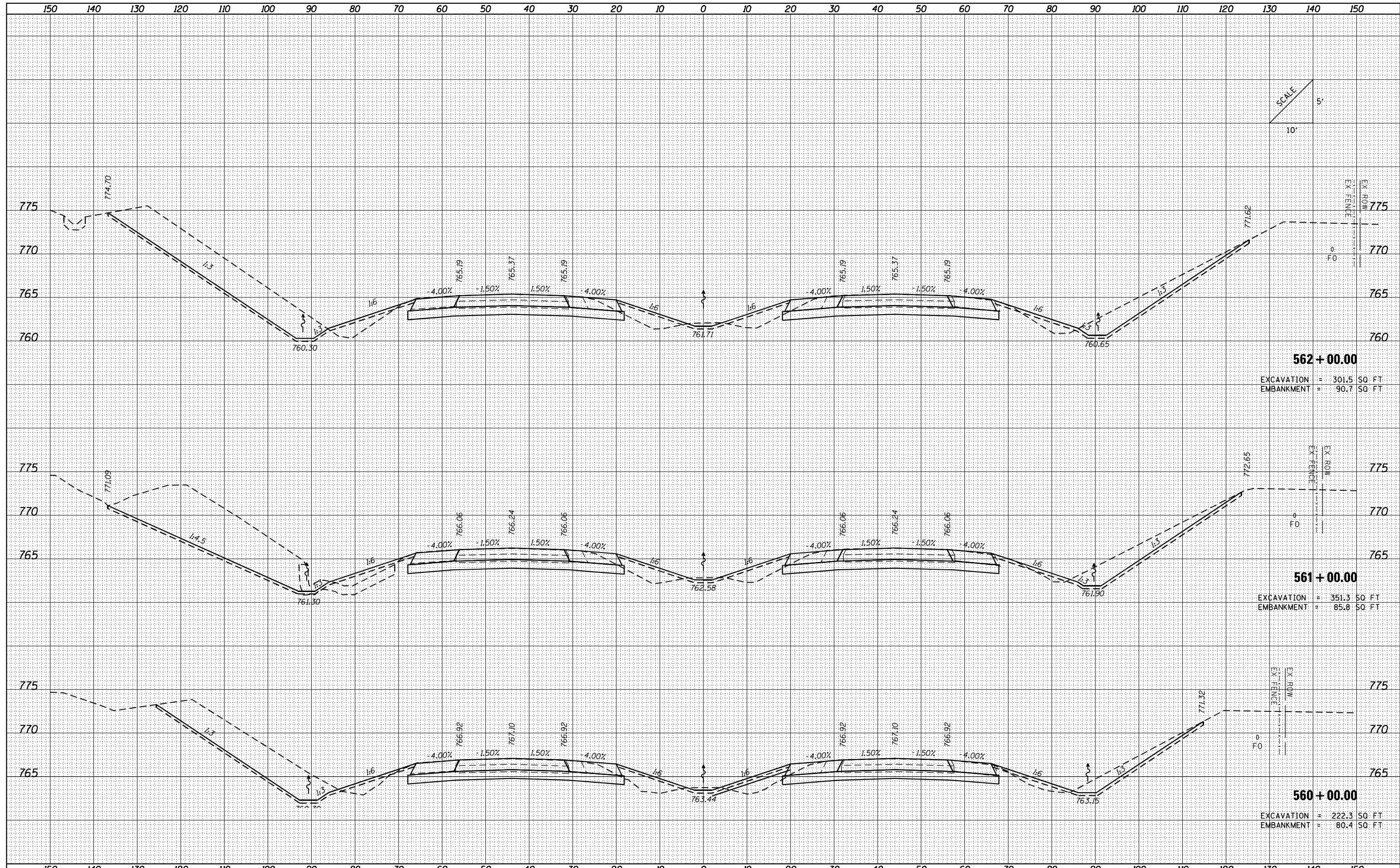
SCALE: SHEET OF SHEETS STA. 556+00.00 TO STA. 559+00.00

F.A.I. RTE.	SECTION	COUNTY	TOTAL SHEETS	SHEET NO.
57	10-133,34,5,14R & (10-34B)	CHAMPAIGN	1182	1024
CONTRACT NO. 70C01			ILLINOIS FED. AID PROJECT	



BY	DATE
SURVEYED	
PLOTTED	
TEMPLATE	
NOTE BOOK	
AREAS CHECKED	
NO.	

BY	DATE
SURVEYED	
PLOTTED	
TEMPLATE	
NOTE BOOK	
AREAS CHECKED	
NO.	



FILE NAME = ...C-4\0570001-sht-XSC 1-57.dgn  
 Default

USER NAME = Matt Overbey  
 DESIGNED - CWW  
 DRAWN - CWW  
 CHECKED - MJO  
 PLOT DATE = 1/28/2022 - 11:13:09 AM

REVISD -  
 REVISD -  
 REVISD -  
 REVISD -  
 DATE - JANUARY 2022

STATE OF ILLINOIS  
 DEPARTMENT OF TRANSPORTATION

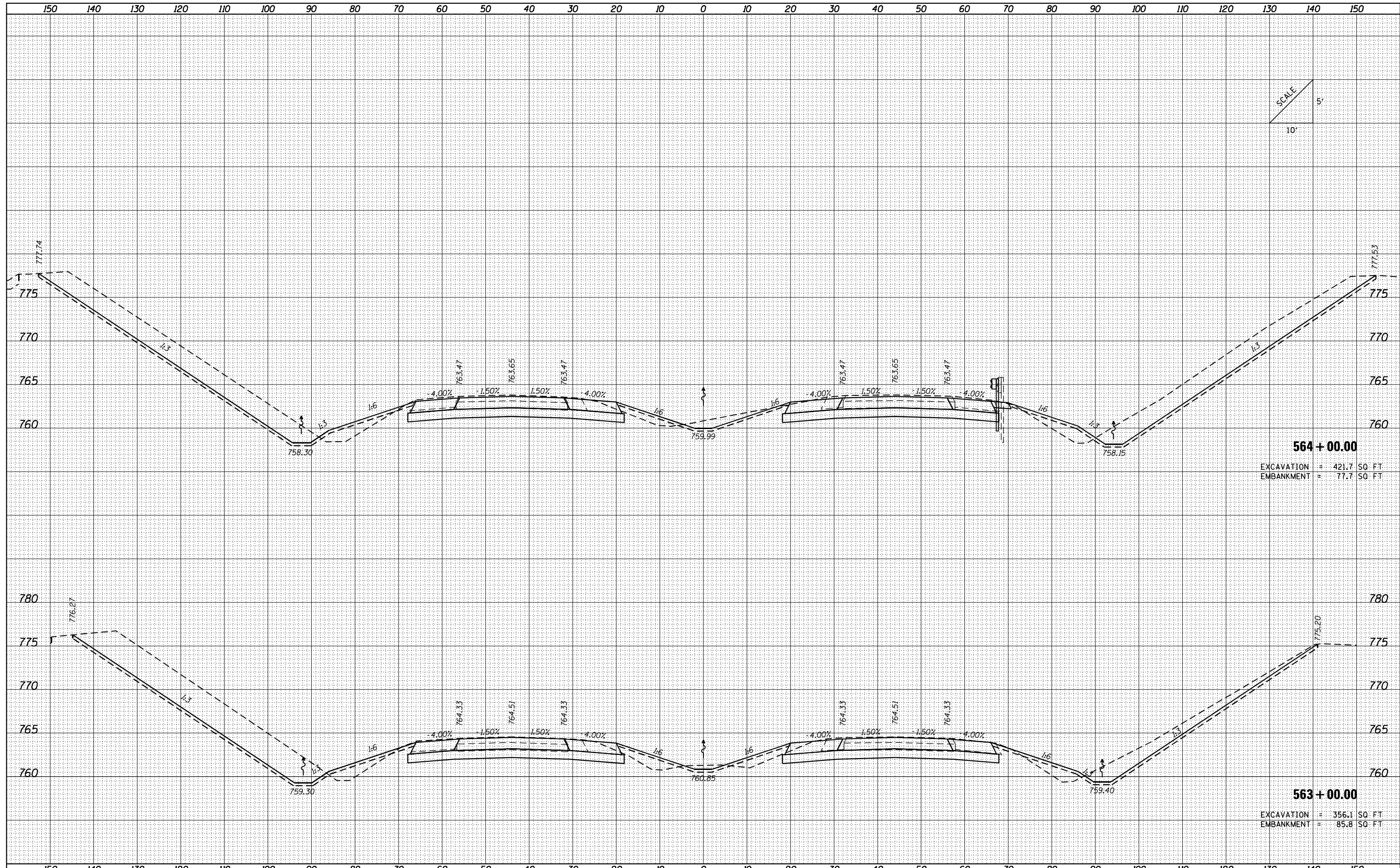
CROSS SECTIONS  
 I-57

SCALE: SHEET OF SHEETS STA. 560+00.00 TO STA. 562+00.00

F.A.I. RTÉ.	SECTION	COUNTY	TOTAL SHEETS	SHEET NO.
57	10-133,34,5,14R & (10-34B)	CHAMPAIGN	1182	1025
CONTRACT NO. 70C01			ILLINOIS FED. AID PROJECT	

DATE	
BY	
FINISHED SURVEY	
PLOTTED TEMPLATE	
NOTE BOOK	
AREAS CHECKED	
NO.	

DATE	
BY	
ORIGINAL SURVEY	
PLOTTED TEMPLATE	
NOTE BOOK	
AREAS CHECKED	
NO.	



**564 + 00.00**  
 EXCAVATION = 421.7 SQ FT  
 EMBANKMENT = 77.7 SQ FT

**563 + 00.00**  
 EXCAVATION = 356.1 SQ FT  
 EMBANKMENT = 85.8 SQ FT

FILE NAME = ...VC-4\0570001-sht-XSC 1-57.dgn  
 Default

USER NAME = Matt Overbey	DESIGNED - CWW	REVISED -
PLOT SCALE = 20.0000' / in.	DRAWN - CWW	REVISED -
PLOT DATE = 1/28/2022 - 11:13:09 AM	CHECKED - MJO	REVISED -
	DATE - JANUARY 2022	REVISED -

**STATE OF ILLINOIS  
 DEPARTMENT OF TRANSPORTATION**

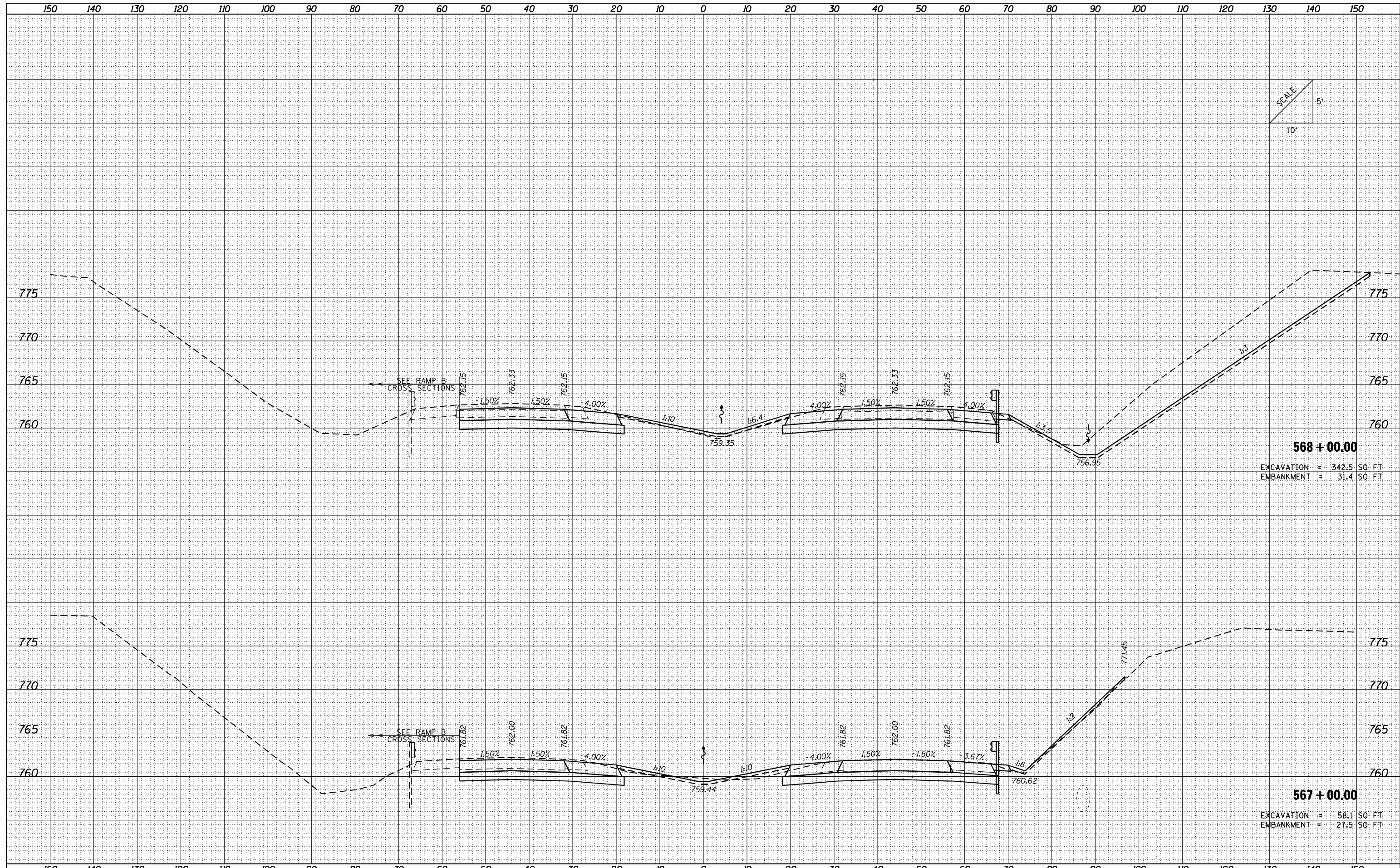
CROSS SECTIONS			
I-57			
SCALE:	SHEET	OF	SHEETS
			STA. 563+00.00 TO STA. 564+00.00

F.A.I. RTE.	SECTION	COUNTY	TOTAL SHEETS	SHEET NO.
57	10-(33,34,5,14R & (10-34)B	CHAMPAIGN	1182	1026
			CONTRACT NO.	70C01
ILLINOIS FED. AID PROJECT				



DATE	
BY	
SURVEYED	
PLOTTED	
TEMPLATE	
AREAS CHECKED	
FINISH SURVEY	
NOTE BOOK	
NO.	

DATE	
BY	
SURVEYED	
PLOTTED	
TEMPLATE	
AREAS CHECKED	
ORIGINAL SURVEY	
NOTE BOOK	
NO.	



SCALE  
5'  
10'

**568 + 00.00**  
EXCAVATION = 342.5 SQ FT  
EMBANKMENT = 31.4 SQ FT

**567 + 00.00**  
EXCAVATION = 58.1 SQ FT  
EMBANKMENT = 27.5 SQ FT

FILE NAME = ...C-4\0570001-sht-XSC 1-57.dgn  
Default

USER NAME = Matt Overbey	DESIGNED - CWW	REVISED -
	DRAWN - CWW	REVISED -
PLOT SCALE = 20.0000' / in.	CHECKED - MJO	REVISED -
PLOT DATE = 1/28/2022 - 11:13:09 AM	DATE - JANUARY 2022	REVISED -

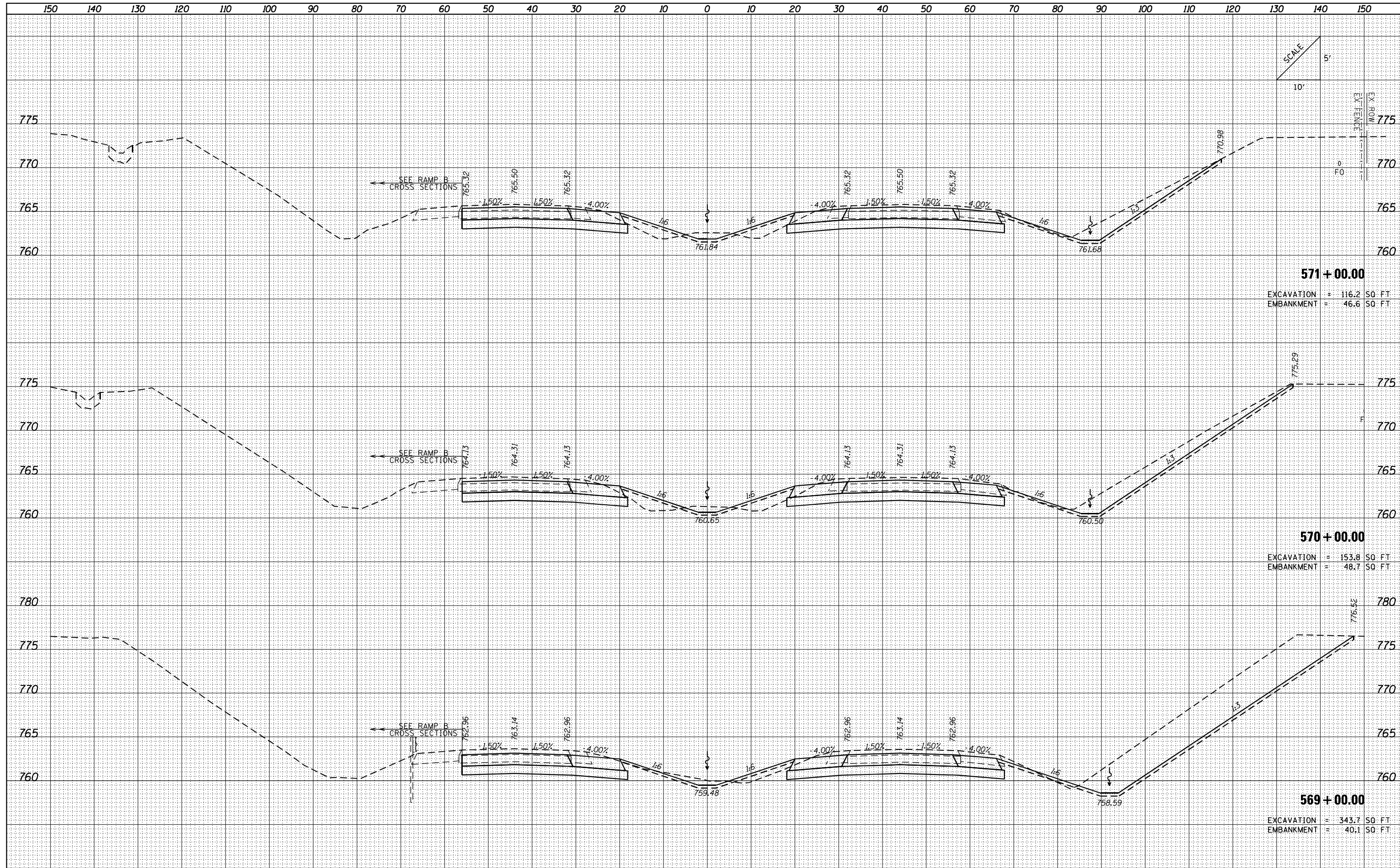
**STATE OF ILLINOIS  
DEPARTMENT OF TRANSPORTATION**

**CROSS SECTIONS**  
**I-57**  
SCALE: SHEET OF SHEETS STA. 567+00.00 TO STA. 568+00.00

F.A.I. RTE.	SECTION	COUNTY	TOTAL SHEETS	SHEET NO.
57	10-133,34,5,14R & (10-34)B	CHAMPAIGN	1182	1028
			CONTRACT NO.	70C01
ILLINOIS FED. AID PROJECT				

DATE	
BY	
FINISHED SURVEY	
PLOTTED	
NOTE BOOK	
AREAS CHECKED	

DATE	
BY	
ORIGINAL SURVEY	
PLOTTED	
NOTE BOOK	
AREAS CHECKED	



FILE NAME = ...C-4\0570001-sht-XSC 1-57.dgn  
 Default

USER NAME = Matt Overbey	DESIGNED - CWW	REVISED -
	DRAWN - CWW	REVISED -
PLOT SCALE = 20.0000' / in.	CHECKED - MJO	REVISED -
PLOT DATE = 1/28/2022 - 11:13:10 AM	DATE - JANUARY 2022	REVISED -

**STATE OF ILLINOIS  
 DEPARTMENT OF TRANSPORTATION**

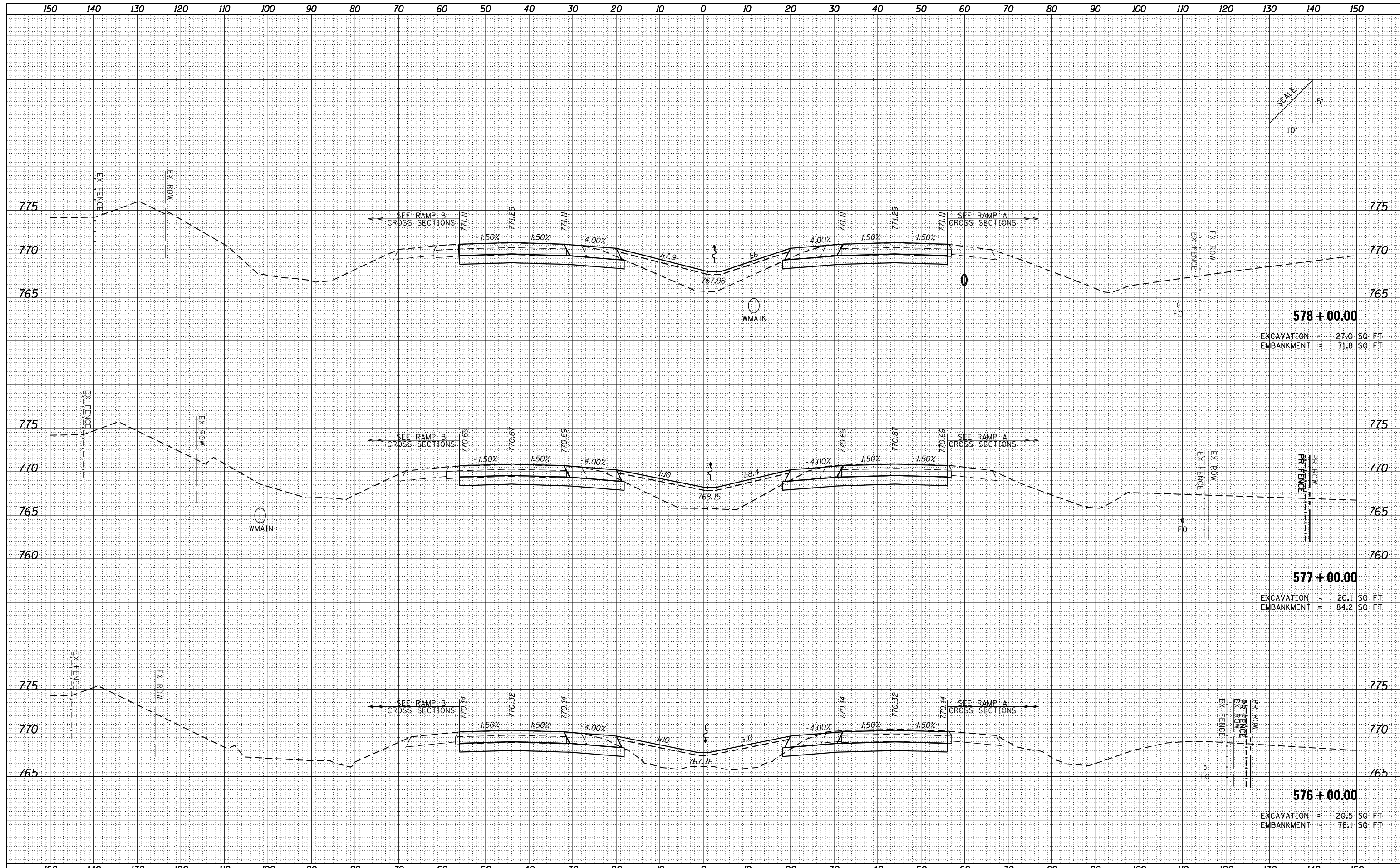
<b>CROSS SECTIONS</b>			
<b>I-57</b>			
SCALE:	SHEET	OF	SHEETS
			STA. 569+00.00 TO STA. 571+00.00

F.A.I. RTE.	SECTION	COUNTY	TOTAL SHEETS	SHEET NO.
57	10-133,34,5,14R & (10-34B)	CHAMPAIGN	1182	1029
CONTRACT NO. 70C01			ILLINOIS FED. AID PROJECT	



DATE	
BY	
FINISHED SURVEY	
PLOTTED TEMPLATE	
NOTE BOOK	
AREAS CHECKED	
NO.	

DATE	
BY	
ORIGINAL SURVEY	
PLOTTED TEMPLATE	
NOTE BOOK	
AREAS CHECKED	
NO.	



SCALE  
5'  
10'

**578 + 00.00**  
EXCAVATION = 27.0 SQ FT  
EMBANKMENT = 71.8 SQ FT

**577 + 00.00**  
EXCAVATION = 20.1 SQ FT  
EMBANKMENT = 84.2 SQ FT

**576 + 00.00**  
EXCAVATION = 20.5 SQ FT  
EMBANKMENT = 78.1 SQ FT

FILE NAME = ...VC-4\0570001-sht-XSC 1-57.dgn  
Default

USER NAME = Matt Overbey  
DESIGNED - CWW  
DRAWN - CWW  
CHECKED - MJO  
PLOT DATE = 1/28/2022 - 11:13:12 AM

REVISED -  
REVISED -  
REVISED -  
REVISED -

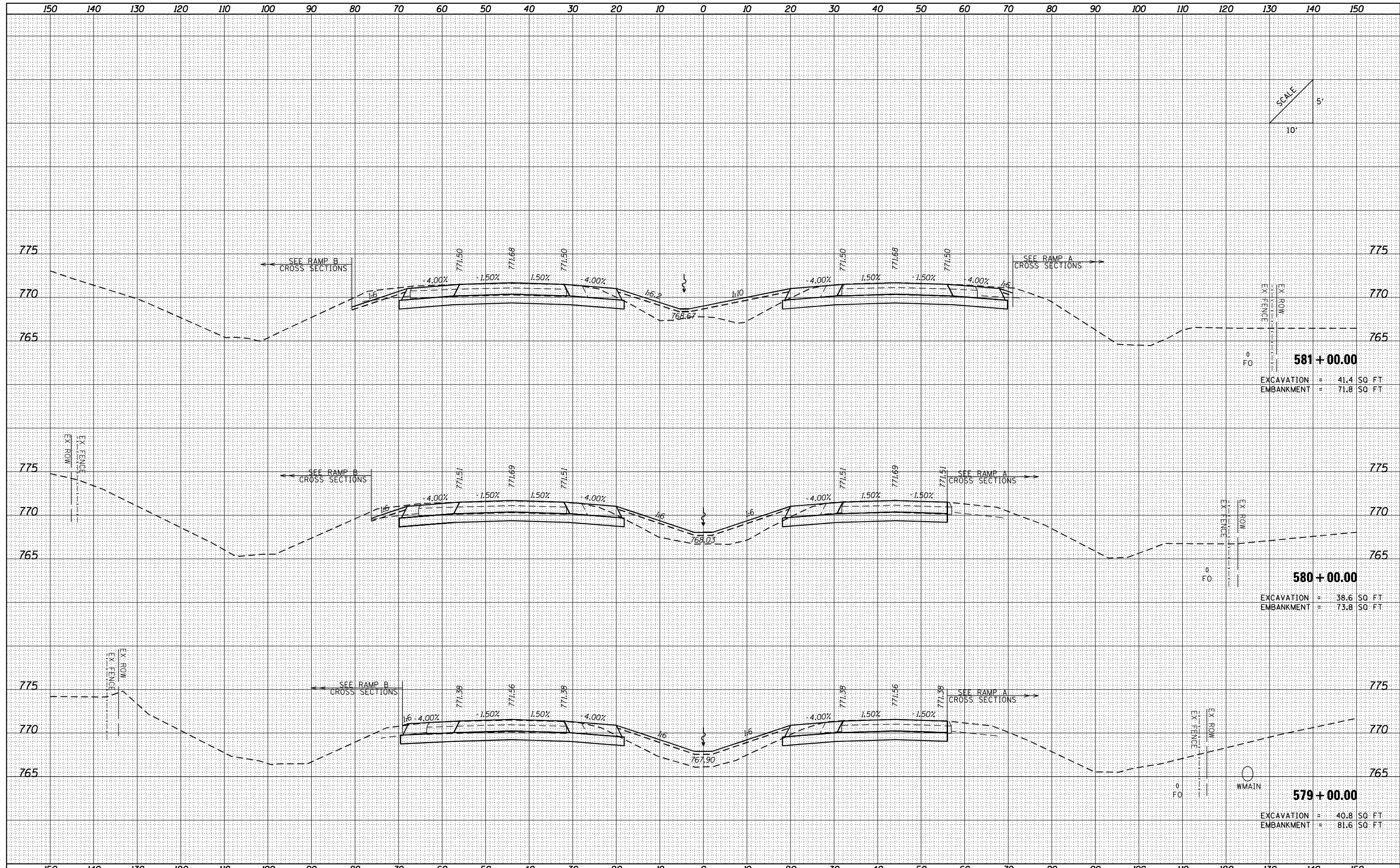
**STATE OF ILLINOIS**  
**DEPARTMENT OF TRANSPORTATION**

**CROSS SECTIONS**  
**I-57**  
SCALE: SHEET OF SHEETS STA. 576+00.00 TO STA. 578+00.00

F.A.I. RTE.	SECTION	COUNTY	TOTAL SHEETS	SHEET NO.
57	10-133,34,5,14R & (10-34)B	CHAMPAIGN	1182	1031
CONTRACT NO. 70C01			ILLINOIS FED. AID PROJECT	

DATE	
BY	
FINISHED SURVEY	
PLOTTED TEMPLATE	
NOTE BOOK	
AREAS CHECKED	
NO.	

DATE	
BY	
ORIGINAL SURVEY	
PLOTTED TEMPLATE	
NOTE BOOK	
AREAS CHECKED	
NO.	



SCALE  
5'  
10'

**581 + 00.00**  
EXCAVATION = 41.4 SQ FT  
EMBANKMENT = 71.8 SQ FT

**580 + 00.00**  
EXCAVATION = 38.6 SQ FT  
EMBANKMENT = 73.8 SQ FT

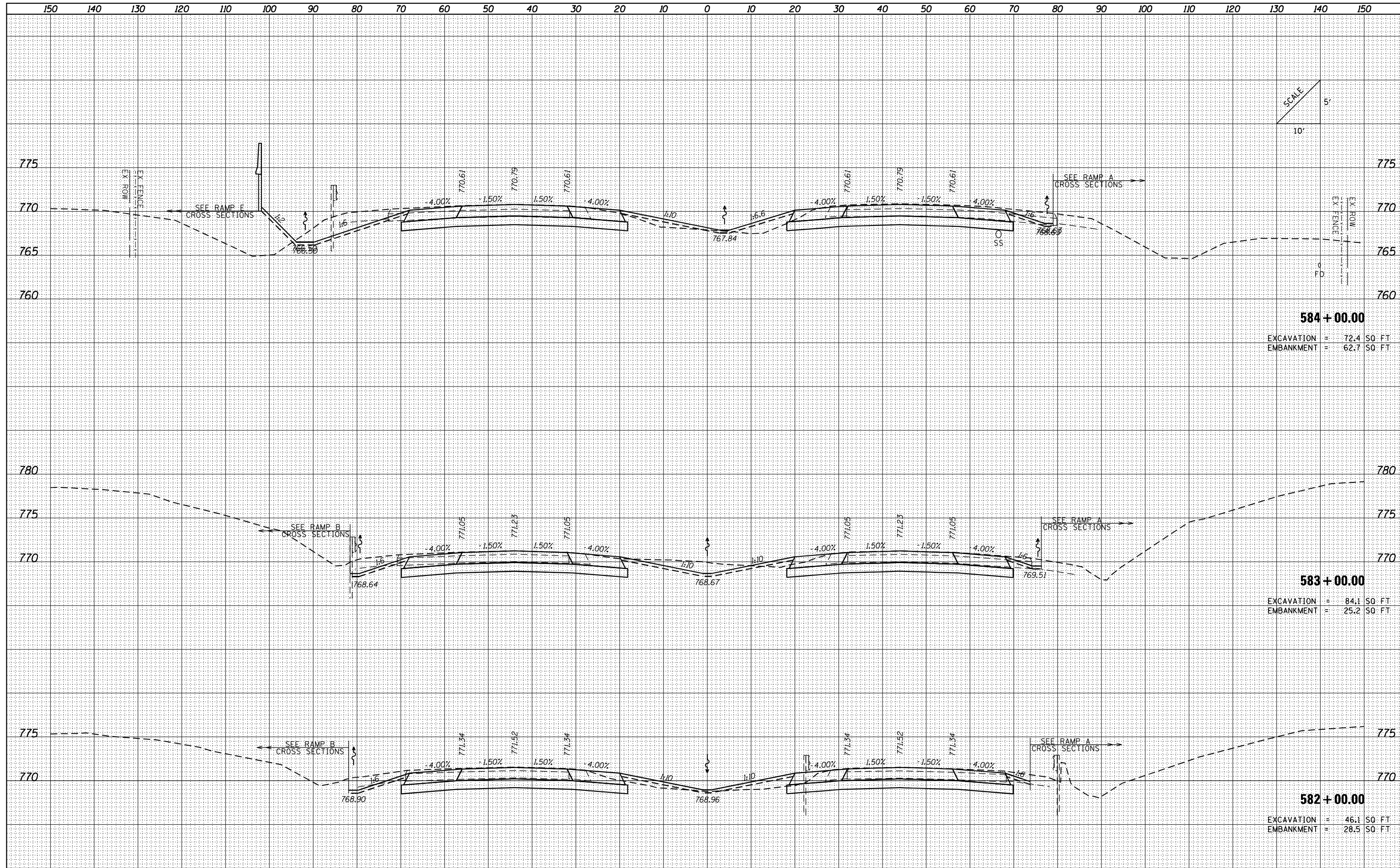
**579 + 00.00**  
EXCAVATION = 40.8 SQ FT  
EMBANKMENT = 81.6 SQ FT

FILE NAME =	USER NAME = Matt Overbey	DESIGNED - CWW	REVISED -	<b>STATE OF ILLINOIS</b> <b>DEPARTMENT OF TRANSPORTATION</b>	<b>CROSS SECTIONS</b> <b>I-57</b>	F.A.I. R.T.E.	SECTION	COUNTY	TOTAL SHEETS	SHEET NO.	
...\\C-4\0570001-shr-XSC I-57.dgn	PLOT SCALE = 20.0000' / in.	DRAWN - CWW	REVISED -			57	10-133,34,5,14R & (10-34)B	CHAMPAIGN	1182	1032	
Default	PLOT DATE = 1/28/2022 - 11:13:15 AM	CHECKED - MJO	REVISED -			CONTRACT NO. 70C01					
		DATE - JANUARY 2022	REVISED -			ILLINOIS FED. AID PROJECT					



DATE	
BY	
FINISHED SURVEY	
PLOTTED	
NOTE BOOK	
AREAS CHECKED	

DATE	
BY	
ORIGINAL SURVEY	
PLOTTED	
NOTE BOOK	
AREAS CHECKED	



**584 + 00.00**  
 EXCAVATION = 72.4 SQ. FT.  
 EMBANKMENT = 62.7 SQ. FT.

**583 + 00.00**  
 EXCAVATION = 84.1 SQ. FT.  
 EMBANKMENT = 25.2 SQ. FT.

**582 + 00.00**  
 EXCAVATION = 46.1 SQ. FT.  
 EMBANKMENT = 28.5 SQ. FT.

FILE NAME = ...C-4\0570001-sht-XSC 1-57.dgn  
 Default

USER NAME = Matt Overbey  
 DESIGNED - CWW  
 DRAWN - CWW  
 CHECKED - MJO  
 DATE - JANUARY 2022

REVISED -  
 REVISED -  
 REVISED -  
 REVISED -

**STATE OF ILLINOIS  
 DEPARTMENT OF TRANSPORTATION**

**CROSS SECTIONS  
 I-57**  
 SCALE: SHEET OF SHEETS STA. 582+00.00 TO STA. 584+00.00

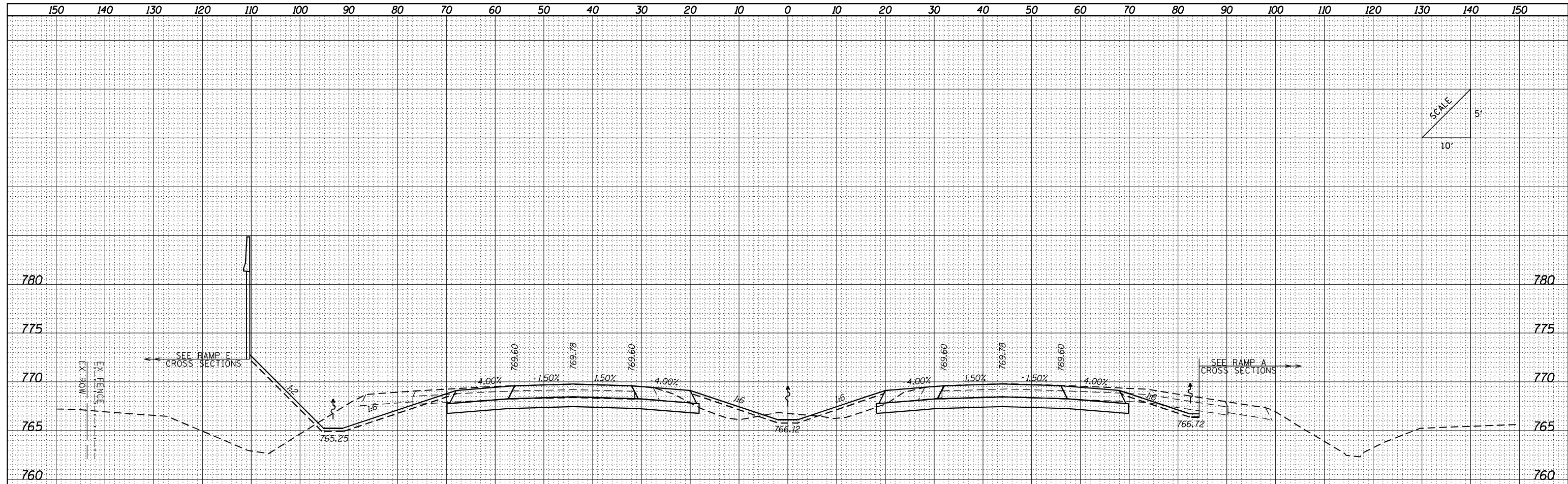
F.A.I. RTE.	SECTION	COUNTY	TOTAL SHEETS	SHEET NO.
57	10-133,34,5,14R & (10-34)B	CHAMPAIGN	1182	1033
				CONTRACT NO. 70C01

ILLINOIS FED. AID PROJECT

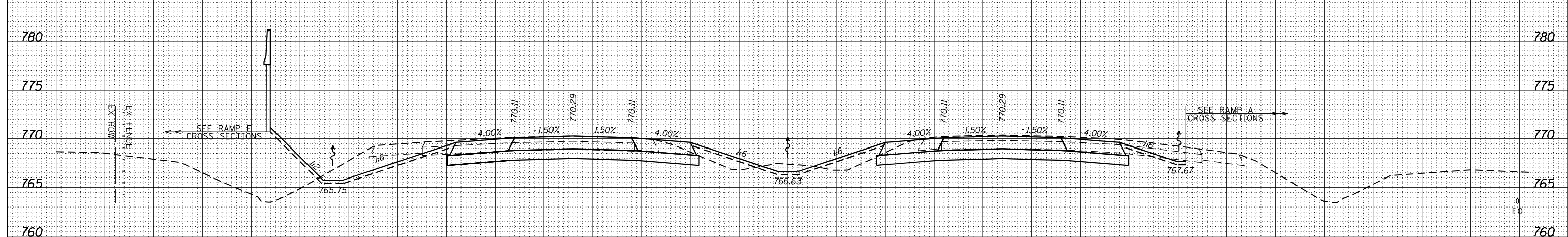
BY	DATE

BY	DATE

SCALE  
5'  
10'



**586 + 00.00**  
EXCAVATION = 85.1 SQ FT  
EMBANKMENT = 126.0 SQ FT



**585 + 00.00**  
EXCAVATION = 86.8 SQ FT  
EMBANKMENT = 87.2 SQ FT

FILE NAME = ...\\C-4\0570001-sht-XSC 1-57.dgn  
Default

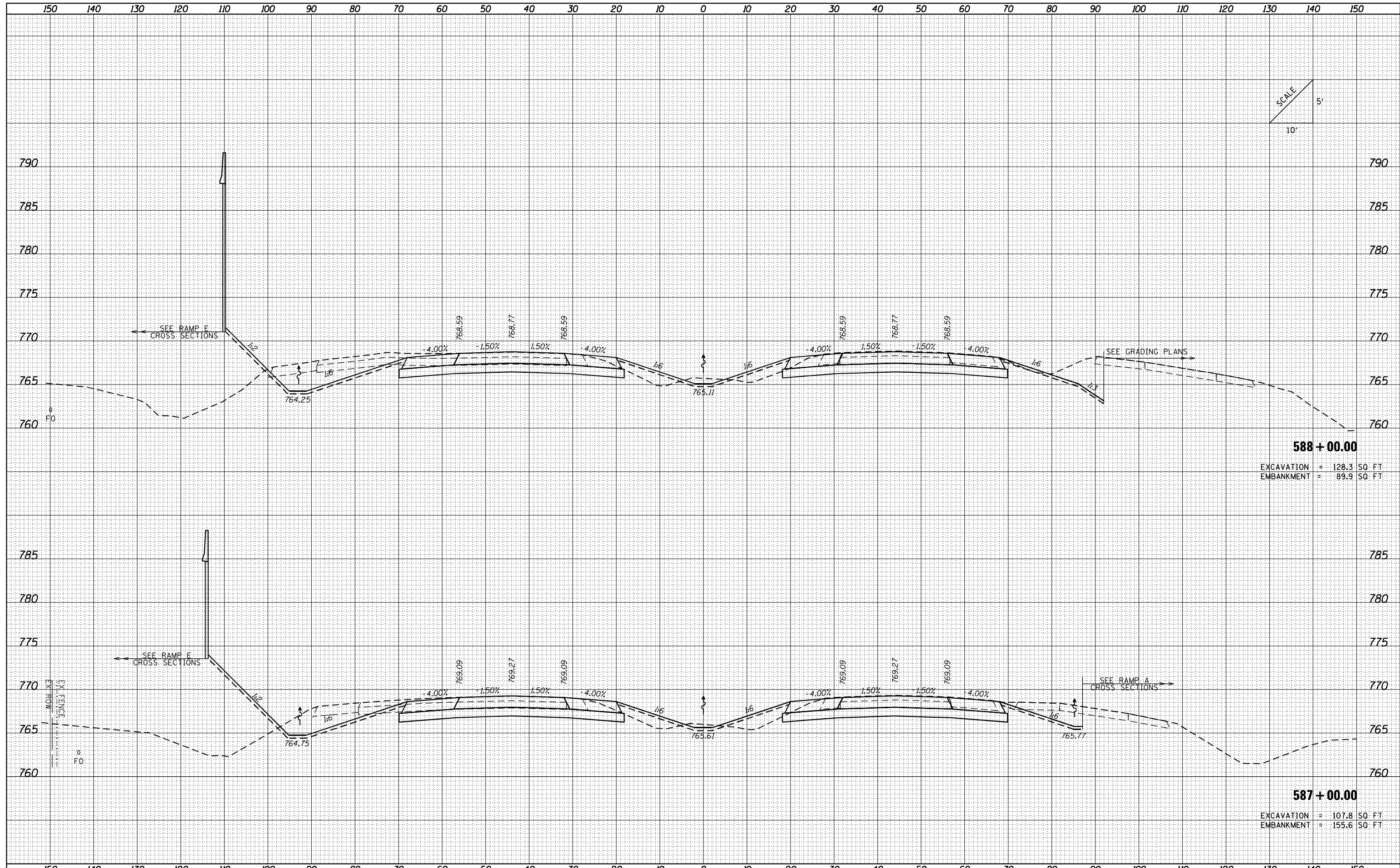
USER NAME = Matt Overbey	DESIGNED - CWW	REVISED -
	DRAWN - CWW	REVISED -
PLOT SCALE = 20.0000' / in.	CHECKED - MJG	REVISED -
PLOT DATE = 1/28/2022 - 11:13:20 AM	DATE - JANUARY 2022	REVISED -

STATE OF ILLINOIS  
DEPARTMENT OF TRANSPORTATION

SCALE:	SHEET	OF	SHEETS	STA. 585+00.00 TO STA. 586+00.00	F.A.I. RTÉ.	SECTION	COUNTY	TOTAL SHEETS	SHEET NO.
					57	10-133,34,5,14R & (10-34B)	CHAMPAIGN	1182	1034
					CONTRACT NO. 70C01		ILLINOIS FED. AID PROJECT		

DATE	
BY	
SURVEYED	
PLOTTED	
TEMPLATE	
NOTE BOOK	
AREAS CHECKED	
NO.	

DATE	
BY	
SURVEYED	
PLOTTED	
TEMPLATE	
NOTE BOOK	
AREAS CHECKED	
NO.	



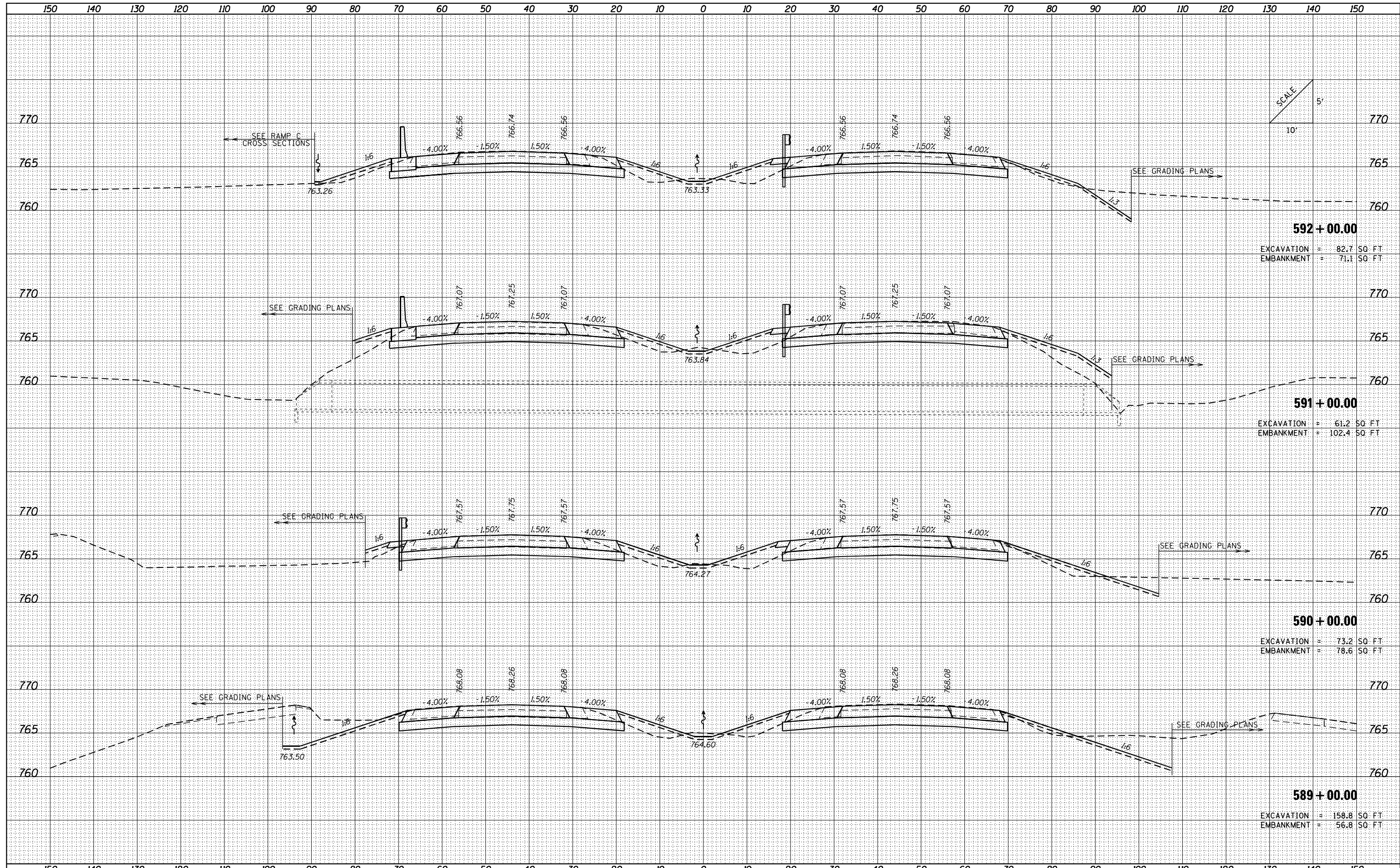
**588 + 00.00**  
 EXCAVATION = 128.3 SQ FT  
 EMBANKMENT = 89.9 SQ FT

**587 + 00.00**  
 EXCAVATION = 107.8 SQ FT  
 EMBANKMENT = 155.6 SQ FT

FILE NAME =	USER NAME = Matt Overbey	DESIGNED - CWW	REVISED -	<b>STATE OF ILLINOIS</b> <b>DEPARTMENT OF TRANSPORTATION</b>	<b>CROSS SECTIONS</b> <b>I-57</b>			F.A.I. RTÉ.	SECTION	COUNTY	TOTAL SHEETS	SHEET NO.
...\\C-4\0570001-sht-XSC 1-57.dgn		DRAWN - CWW	REVISED -					57	10-133,34,5,14R & (10-34)B	CHAMPAIGN	1182	1035
Default	PLOT SCALE = 20.0000' / in.	CHECKED - MJO	REVISED -		CONTRACT NO. 70C01							
	PLOT DATE = 1/28/2022 - 11:13:23 AM	DATE - JANUARY 2022	REVISED -		ILLINOIS FED. AID PROJECT							

DATE	
BY	
FINISHED SURVEY	
PLOTTED	
TEMPLATE	
NOTE BOOK	
AREAS CHECKED	

DATE	
BY	
ORIGINAL SURVEY	
PLOTTED	
TEMPLATE	
NOTE BOOK	
AREAS CHECKED	



**592 + 00.00**  
 EXCAVATION = 82.7 SQ FT  
 EMBANKMENT = 71.1 SQ FT

**591 + 00.00**  
 EXCAVATION = 61.2 SQ FT  
 EMBANKMENT = 102.4 SQ FT

**590 + 00.00**  
 EXCAVATION = 73.2 SQ FT  
 EMBANKMENT = 78.6 SQ FT

**589 + 00.00**  
 EXCAVATION = 158.8 SQ FT  
 EMBANKMENT = 56.8 SQ FT

FILE NAME = ...C-4\0570001-sht-XSC 1-57.dgn  
 Default

USER NAME = Matt Overbey	DESIGNED - CWW	REVISED -
	DRAWN - CWW	REVISED -
PLOT SCALE = 20.0000' / in.	CHECKED - MJO	REVISED -
PLOT DATE = 1/28/2022 - 11:13:25 AM	DATE - JANUARY 2022	REVISED -

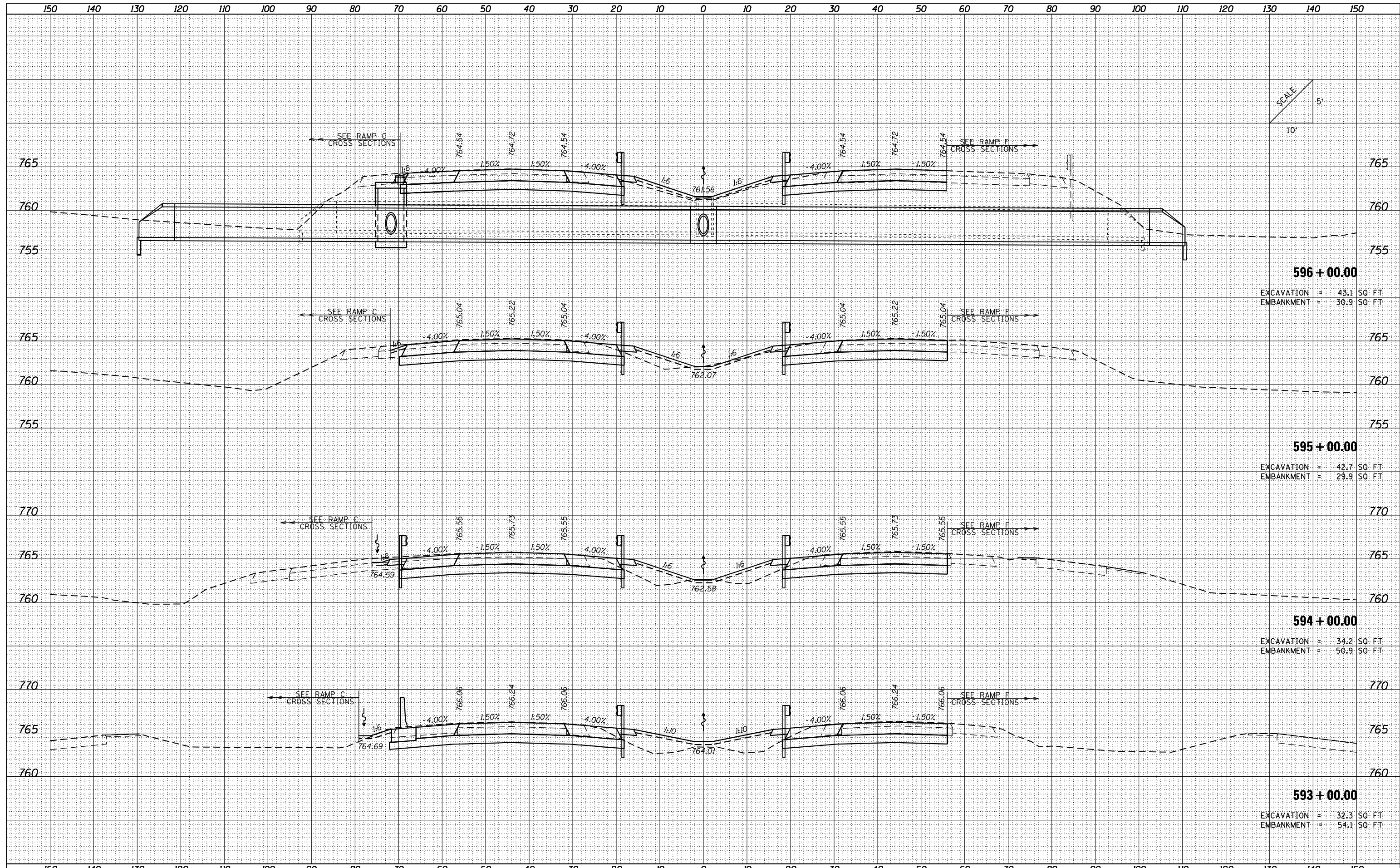
**STATE OF ILLINOIS  
 DEPARTMENT OF TRANSPORTATION**

CROSS SECTIONS				
I-57				
SCALE:	SHEET	OF	SHEETS	STA. 589+00.00 TO STA. 592+00.00

F.A.I. RTE.	SECTION	COUNTY	TOTAL SHEETS	SHEET NO.
57	10-133,34,5,14R & (10-34)B	CHAMPAIGN	1182	1036
			CONTRACT NO.	70C01
ILLINOIS FED. AID PROJECT				

DATE	
BY	
ORIGINAL SURVEY	
SURVEYED	
PLOTTED	
TEMPLATE	
NOTE BOOK	
AREAS	
CHECKED	

DATE	
BY	
ORIGINAL SURVEY	
SURVEYED	
PLOTTED	
TEMPLATE	
NOTE BOOK	
AREAS	
CHECKED	



**596 + 00.00**  
 EXCAVATION = 43.1 SQ FT  
 EMBANKMENT = 30.9 SQ FT

**595 + 00.00**  
 EXCAVATION = 42.7 SQ FT  
 EMBANKMENT = 29.9 SQ FT

**594 + 00.00**  
 EXCAVATION = 34.2 SQ FT  
 EMBANKMENT = 50.9 SQ FT

**593 + 00.00**  
 EXCAVATION = 32.3 SQ FT  
 EMBANKMENT = 54.1 SQ FT

FILE NAME = ...C-4\0570001-sht-XSC 1-57.dgn  
 Default

USER NAME = Matt Overbey  
 DESIGNED - CWW  
 DRAWN - CWW  
 CHECKED - MJO  
 PLOT DATE = 1/28/2022 - 11:13:28 AM

REVISD -  
 REVISD -  
 REVISD -  
 REVISD -

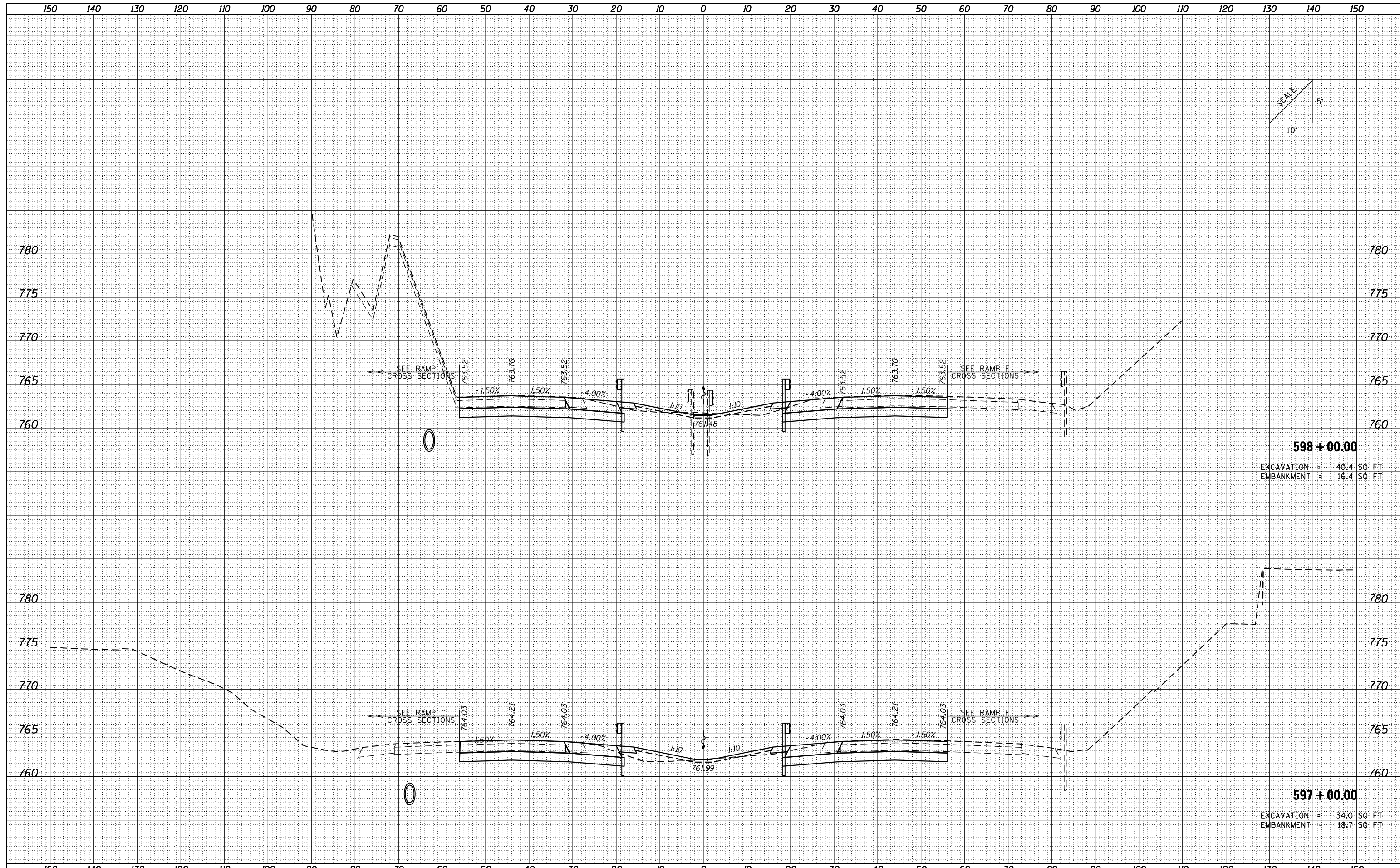
**STATE OF ILLINOIS  
 DEPARTMENT OF TRANSPORTATION**

**CROSS SECTIONS  
 I-57**  
 SCALE: SHEET OF SHEETS STA. 593+00.00 TO STA. 596+00.00

F.A.I. RTE.	SECTION	COUNTY	TOTAL SHEETS	SHEET NO.
57	10-133,34,5,14R & (10-34)B	CHAMPAIGN	1182	1037
CONTRACT NO. 70C01			ILLINOIS FED. AID PROJECT	

DATE	
BY	
FINISHED SURVEY	
PLOTTED TEMPLATE	
NOTE BOOK AREAS CHECKED	
NO.	

DATE	
BY	
ORIGINAL SURVEY	
PLOTTED TEMPLATE	
NOTE BOOK AREAS CHECKED	
NO.	



**598 + 00.00**  
 EXCAVATION = 40.4 SQ FT  
 EMBANKMENT = 16.4 SQ FT

**597 + 00.00**  
 EXCAVATION = 34.0 SQ FT  
 EMBANKMENT = 18.7 SQ FT

FILE NAME = ...C-4\0570001-sht-XSC 1-57.dgn  
 Default

USER NAME = Matt Overbey	DESIGNED - CWW	REVISED -
	DRAWN - CWW	REVISED -
PLOT SCALE = 20.0000' / in.	CHECKED - MJO	REVISED -
PLOT DATE = 1/28/2022 - 11:13:30 AM	DATE - JANUARY 2022	REVISED -

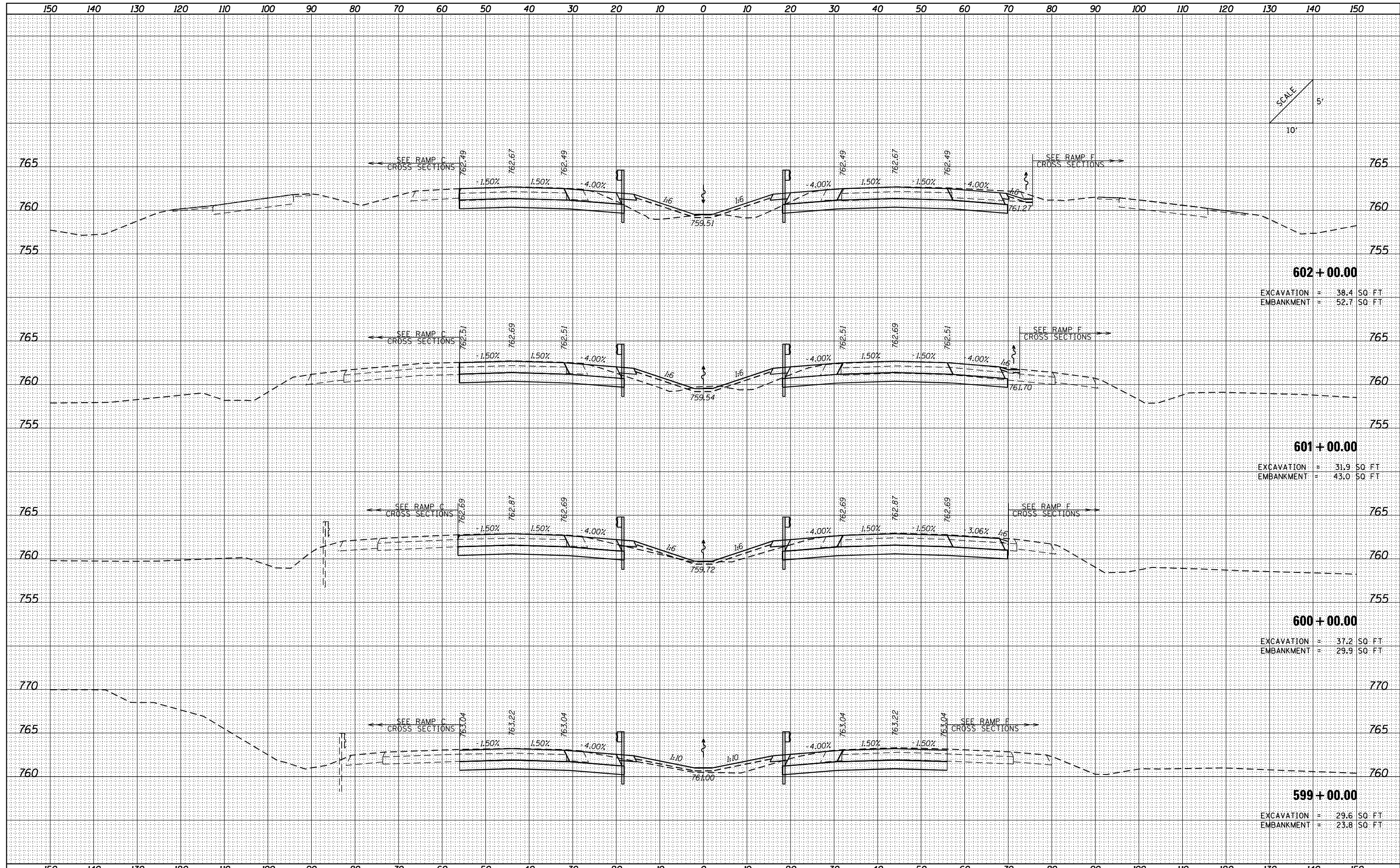
**STATE OF ILLINOIS  
 DEPARTMENT OF TRANSPORTATION**

CROSS SECTIONS			
I-57			
SCALE:	SHEET	OF	SHEETS
			STA. 597+00.00 TO STA. 598+00.00

F.A.I. RTE.	SECTION	COUNTY	TOTAL SHEETS	SHEET NO.
57	10-133,34,5,14R & (10-34)B	CHAMPAIGN	1182	1038
			CONTRACT NO.	70C01
ILLINOIS FED. AID PROJECT				

DATE	
BY	
SURVEYED	
PLOTTED	
TEMPLATE	
NOTE BOOK	
AREAS CHECKED	
NO.	

DATE	
BY	
SURVEYED	
PLOTTED	
TEMPLATE	
NOTE BOOK	
AREAS CHECKED	
NO.	



**602 + 00.00**  
 EXCAVATION = 38.4 SQ FT  
 EMBANKMENT = 52.7 SQ FT

**601 + 00.00**  
 EXCAVATION = 31.9 SQ FT  
 EMBANKMENT = 43.0 SQ FT

**600 + 00.00**  
 EXCAVATION = 37.2 SQ FT  
 EMBANKMENT = 29.9 SQ FT

**599 + 00.00**  
 EXCAVATION = 29.6 SQ FT  
 EMBANKMENT = 23.8 SQ FT

FILE NAME = ...C-4\0570001-sht-XSC 1-57.dgn  
 Default

USER NAME = Matt Overbey	DESIGNED - CWW	REVISED -
	DRAWN - CWW	REVISED -
PLOT SCALE = 20.0000' / in.	CHECKED - MJO	REVISED -
PLOT DATE = 1/28/2022 - 11:13:33 AM	DATE - JANUARY 2022	REVISED -

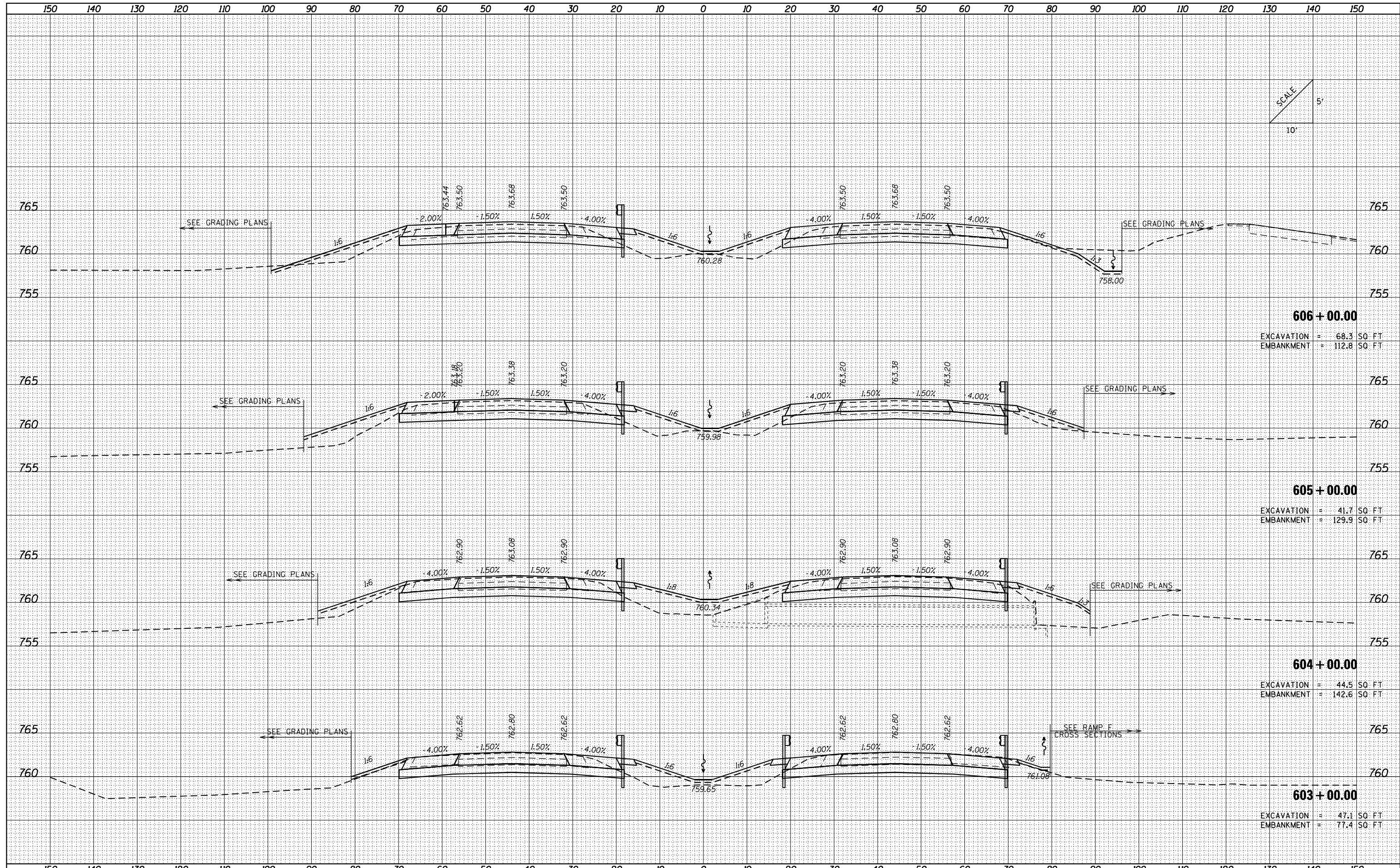
**STATE OF ILLINOIS  
 DEPARTMENT OF TRANSPORTATION**

CROSS SECTIONS			
I-57			
SCALE:	SHEET	OF	SHEETS
			STA. 599+00.00 TO STA. 602+00.00

F.A.I. RTE.	SECTION	COUNTY	TOTAL SHEETS	SHEET NO.
57	10-133,34,5,14R & (10-34B)	CHAMPAIGN	1182	1039
			CONTRACT NO.	70C01
ILLINOIS FED. AID PROJECT				

DATE	
BY	
FINAL SURVEY	SURVEYED
NOTE BOOK	PLOTTED
NO.	TEMPLATE
	AREAS
	CHECKED

DATE	
BY	
ORIGINAL SURVEY	SURVEYED
NOTE BOOK	PLOTTED
NO.	TEMPLATE
	AREAS
	CHECKED



**606 + 00.00**  
 EXCAVATION = 68.3 SQ FT  
 EMBANKMENT = 112.8 SQ FT

**605 + 00.00**  
 EXCAVATION = 41.7 SQ FT  
 EMBANKMENT = 129.9 SQ FT

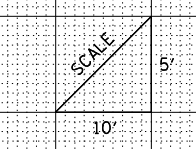

**604 + 00.00**  
 EXCAVATION = 44.5 SQ FT  
 EMBANKMENT = 142.6 SQ FT

**603 + 00.00**  
 EXCAVATION = 47.1 SQ FT  
 EMBANKMENT = 77.4 SQ FT



DATE	
BY	
ORIGINAL SURVEY	
PLOTTED TEMPLATE	
NOTE BOOK	
AREAS CHECKED	
NO.	

DATE	
BY	
ORIGINAL SURVEY	
PLOTTED TEMPLATE	
NOTE BOOK	
AREAS CHECKED	
NO.	



**610 + 00.00**  
 EXCAVATION = 64.9 SQ FT  
 EMBANKMENT = 90.4 SQ FT

**609 + 00.00**  
 EXCAVATION = 51.5 SQ FT  
 EMBANKMENT = 107.0 SQ FT

**608 + 00.00**  
 EXCAVATION = 30.2 SQ FT  
 EMBANKMENT = 100.4 SQ FT

**607 + 00.00**  
 EXCAVATION = 75.9 SQ FT  
 EMBANKMENT = 94.9 SQ FT

FILE NAME = ...C-4\0570001-sht-XSC 1-57.dgn  
 Default

USER NAME = Matt Overbey  
 DESIGNED - CWW  
 DRAWN - CWW  
 CHECKED - MJO  
 PLOT DATE = 1/28/2022 - 11:13:38 AM

REVISED -  
 REVISED -  
 REVISED -  
 REVISED -

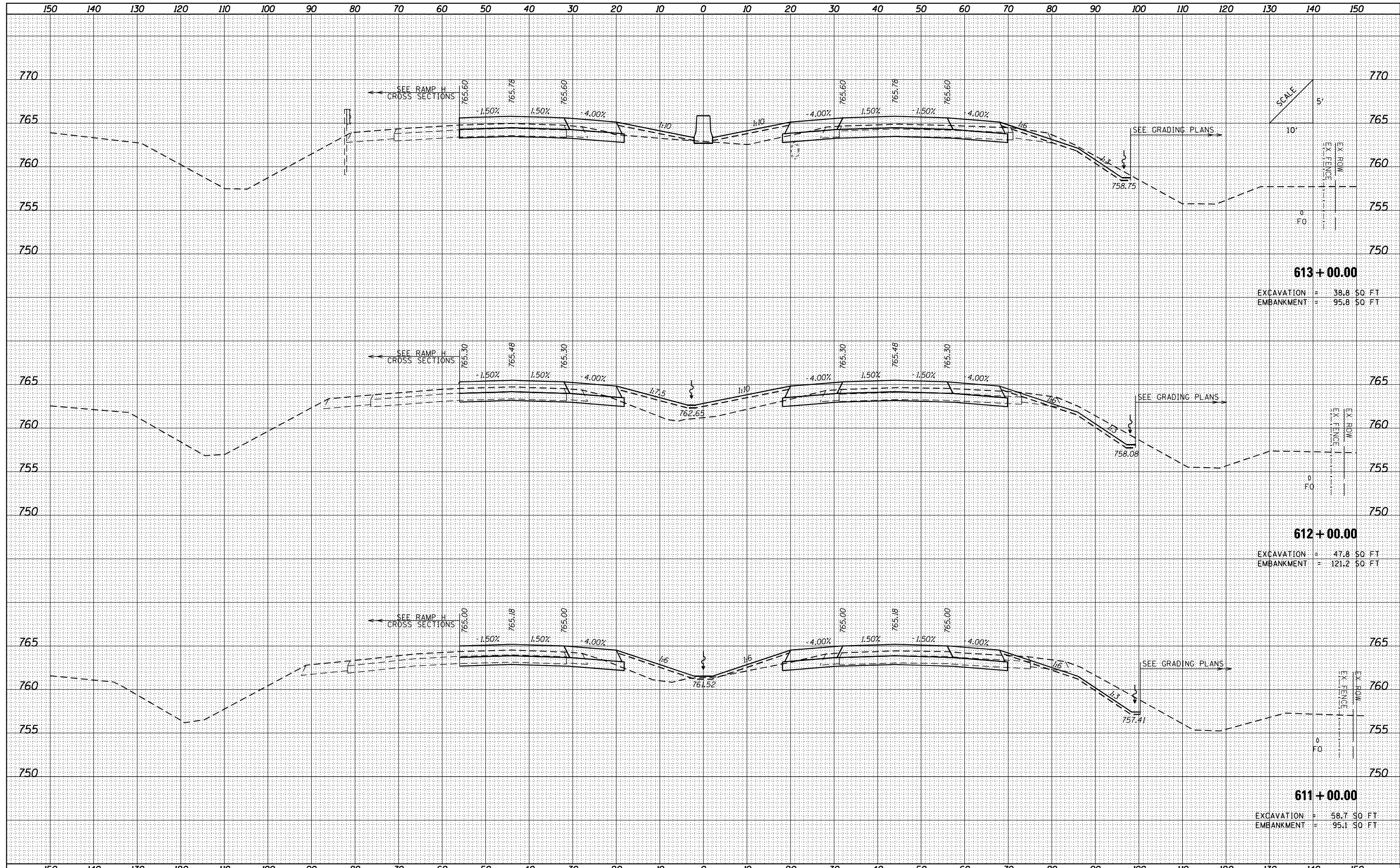
**STATE OF ILLINOIS  
 DEPARTMENT OF TRANSPORTATION**

**CROSS SECTIONS  
 I-57**  
 SCALE: SHEET OF SHEETS STA. 607+00.00 TO STA. 610+00.00

F.A.I. RTE.	SECTION	COUNTY	TOTAL SHEETS	SHEET NO.
57	10-133,34,5,14R & (10-34)B	CHAMPAIGN	1182	1041
			CONTRACT NO.	70C01
ILLINOIS FED. AID PROJECT				

DATE	
BY	
SURVEYED	
PLOTTED	
TEMPLATE	
NOTE BOOK	
AREAS CHECKED	
NO.	

DATE	
BY	
SURVEYED	
PLOTTED	
TEMPLATE	
NOTE BOOK	
AREAS CHECKED	
NO.	



**613 + 00.00**  
 EXCAVATION = 38.8 SQ. FT.  
 EMBANKMENT = 95.8 SQ. FT.

**612 + 00.00**  
 EXCAVATION = 47.8 SQ. FT.  
 EMBANKMENT = 121.2 SQ. FT.

**611 + 00.00**  
 EXCAVATION = 58.7 SQ. FT.  
 EMBANKMENT = 95.1 SQ. FT.

FILE NAME = ...C-4\0570C01-sht-XSC 1-57.dgn  
 Default

USER NAME = Matt Overbey	DESIGNED - CWW	REVISED -
PLOT SCALE = 20.0000' / in.	DRAWN - CWW	REVISED -
PLOT DATE = 1/28/2022 - 11:13:41 AM	CHECKED - MJO	REVISED -
	DATE - JANUARY 2022	REVISED -

**STATE OF ILLINOIS  
 DEPARTMENT OF TRANSPORTATION**

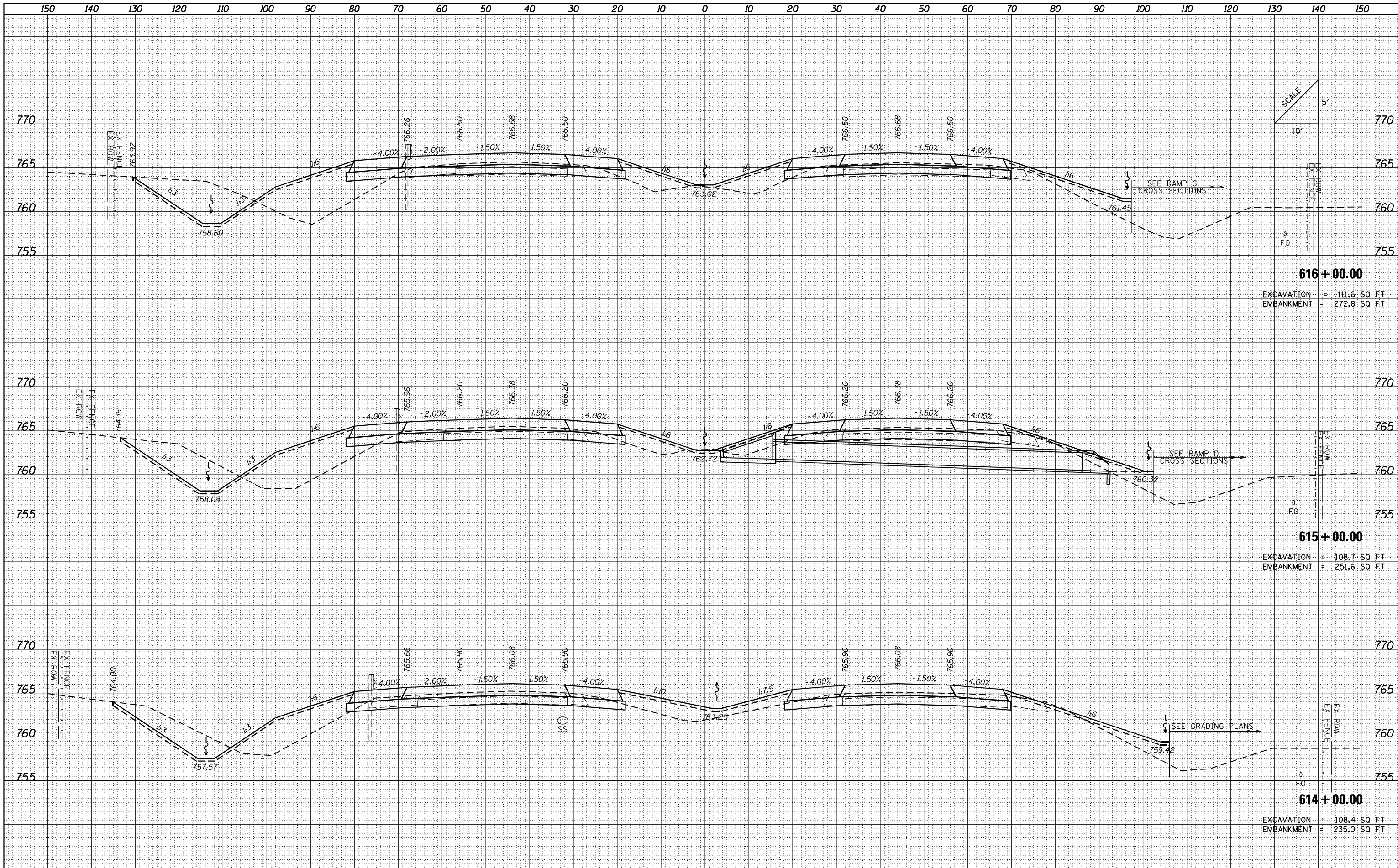
**CROSS SECTIONS  
 I-57**

SCALE: SHEET OF SHEETS STA. 611+00.00 TO STA. 613+00.00

F.A.I. RTE.	SECTION	COUNTY	TOTAL SHEETS	SHEET NO.
57	10-133,34,5,14R & (10-34B)	CHAMPAIGN	1182	1042
CONTRACT NO. 70C01			ILLINOIS FED. AID PROJECT	

DATE	
BY	
FINISHED SURVEY	
PLOTTED TEMPLATE	
NOTE BOOK	
AREAS CHECKED	

DATE	
BY	
ORIGINAL SURVEY	
PLOTTED TEMPLATE	
NOTE BOOK	
AREAS CHECKED	



**616 + 00.00**  
 EXCAVATION = 111.6 SQ FT  
 EMBANKMENT = 272.8 SQ FT

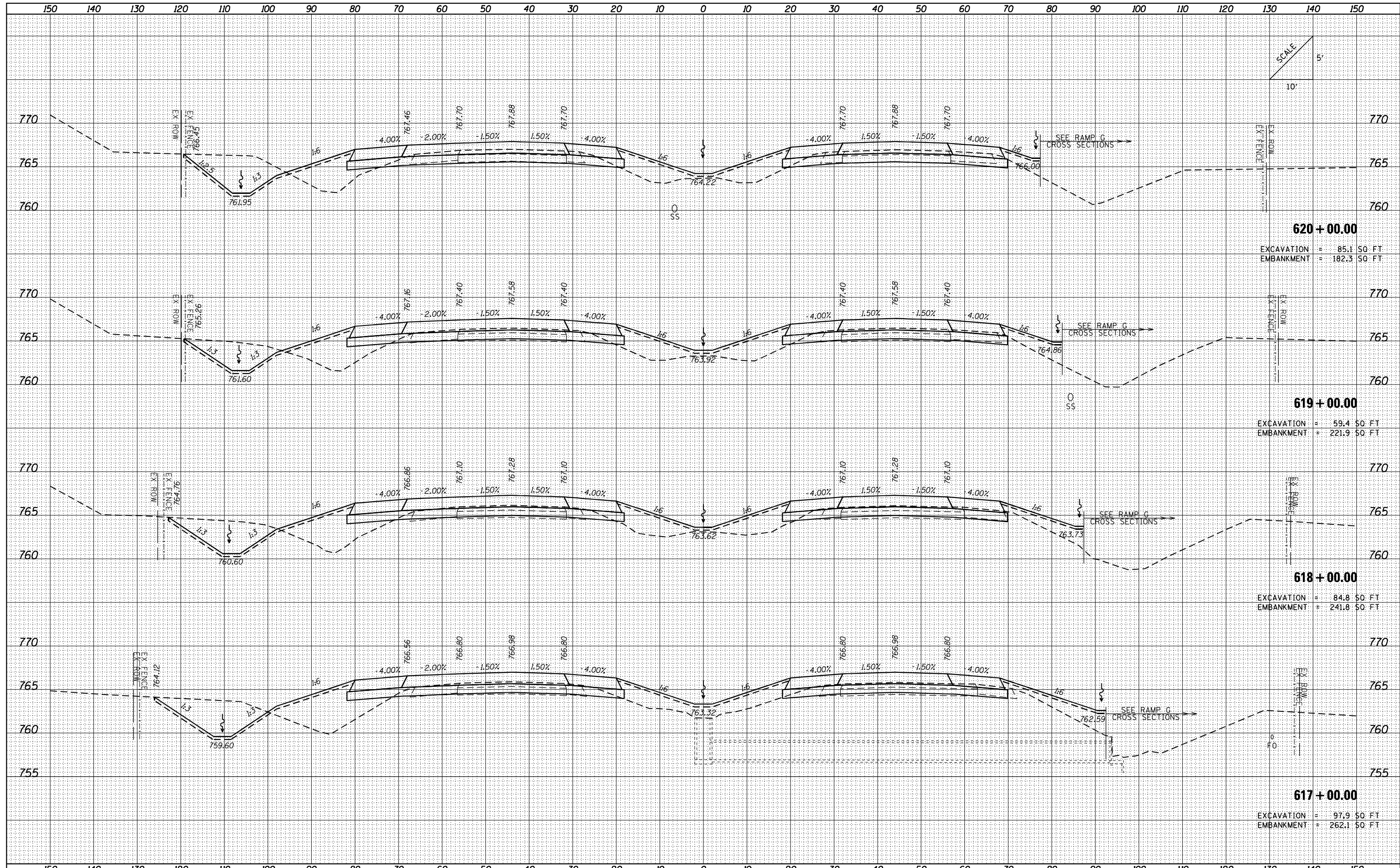
**615 + 00.00**  
 EXCAVATION = 108.7 SQ FT  
 EMBANKMENT = 251.6 SQ FT

**614 + 00.00**  
 EXCAVATION = 108.4 SQ FT  
 EMBANKMENT = 235.0 SQ FT

FILE NAME = ...C-4\0570001-sht-XSC 1-57.dgn	USER NAME = Matt Overbey	DESIGNED - CWW	REVISED -	<b>STATE OF ILLINOIS</b> <b>DEPARTMENT OF TRANSPORTATION</b>	<b>CROSS SECTIONS</b> <b>I-57</b>			F.A.I. R.E.	SECTION	COUNTY	TOTAL SHEETS	SHEET NO.
Default	PLOT SCALE = 20.0000' / in.	DRAWN - CWW	REVISED -		57	10-133,34,5,14R & (10-34B)	CHAMPAIGN	1182	1043			
	PLOT DATE = 1/28/2022 - 11:13:44 AM	CHECKED - MJO	REVISED -		SCALE:	SHEET	OF	SHEETS	STA. 614+00.00	TO STA. 616+00.00	CONTRACT NO. 70C01	ILLINOIS FED. AID PROJECT
		DATE - JANUARY 2022	REVISED -									

DATE	
BY	
NO.	
ORIGINAL SURVEY	
SURVEYED	
PLOTTED	
TEMPLATE	
NOTE BOOK	
AREAS CHECKED	

DATE	
BY	
NO.	
ORIGINAL SURVEY	
SURVEYED	
PLOTTED	
TEMPLATE	
NOTE BOOK	
AREAS CHECKED	



**620 + 00.00**

EXCAVATION = 85.1 SO FT  
 EMBANKMENT = 182.3 SO FT

**619 + 00.00**

EXCAVATION = 59.4 SO FT  
 EMBANKMENT = 221.9 SO FT

**618 + 00.00**

EXCAVATION = 84.8 SO FT  
 EMBANKMENT = 241.8 SO FT

**617 + 00.00**

EXCAVATION = 97.9 SO FT  
 EMBANKMENT = 262.1 SO FT

FILE NAME = ...C-4\0570001-sht-XSC 1-57.dgn  
 Default

USER NAME = Matt Overbey  
 DESIGNED - CWW  
 DRAWN - CWW  
 CHECKED - MJO  
 PLOT DATE = 1/28/2022 - 11:13:46 AM

REVISED -  
 REVISED -  
 REVISED -  
 REVISED -

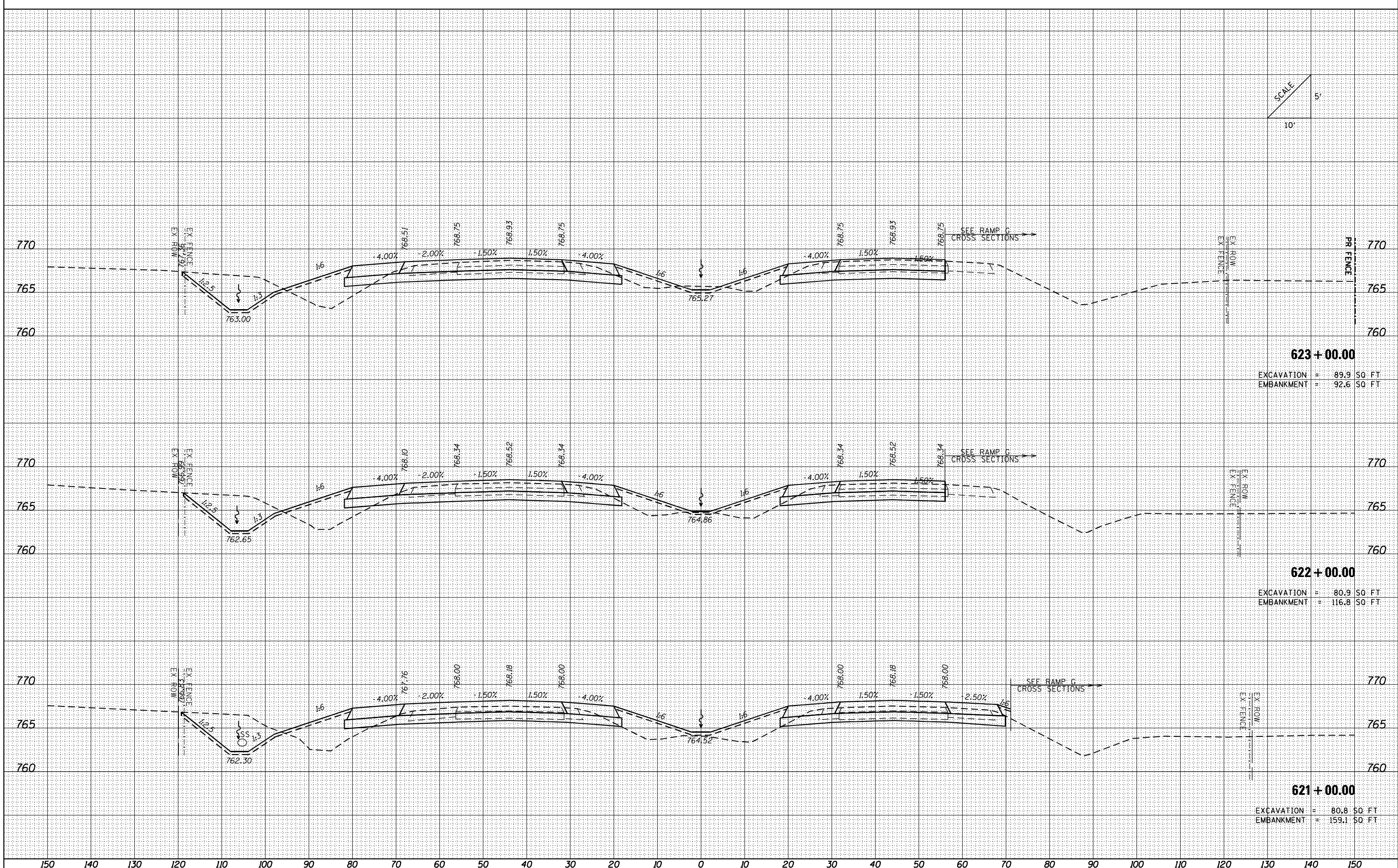
**STATE OF ILLINOIS  
 DEPARTMENT OF TRANSPORTATION**

**CROSS SECTIONS  
 I-57**  
 SCALE: SHEET OF SHEETS STA. 617+00.00 TO STA. 620+00.00

F.A.I. RTÉ.	SECTION	COUNTY	TOTAL SHEETS	SHEET NO.
57	10-133,34,5,14R & (10-34B)	CHAMPAIGN	1182	1044
CONTRACT NO. 70C01			ILLINOIS FED. AID PROJECT	

BY	DATE
FINL SURVEY	SURVEYED
NOTE BOOK	PLOTTED
NO.	TEMPLATE
	AREAS CHECKED

BY	DATE
ORIGINAL SURVEY	SURVEYED
NOTE BOOK	PLOTTED
NO.	TEMPLATE
	AREAS CHECKED



FILE NAME = ...VC-4\0570001-sht-XSC 1-57.dgn  
 Default

USER NAME = Matt Overbay  
 PLOT SCALE = 20.0000' / in.  
 PLOT DATE = 1/28/2022 - 11:13:49 AM

DESIGNED - CWW  
 DRAWN - CWW  
 CHECKED - MJO  
 DATE - JANUARY 2022

**STATE OF ILLINOIS  
 DEPARTMENT OF TRANSPORTATION**

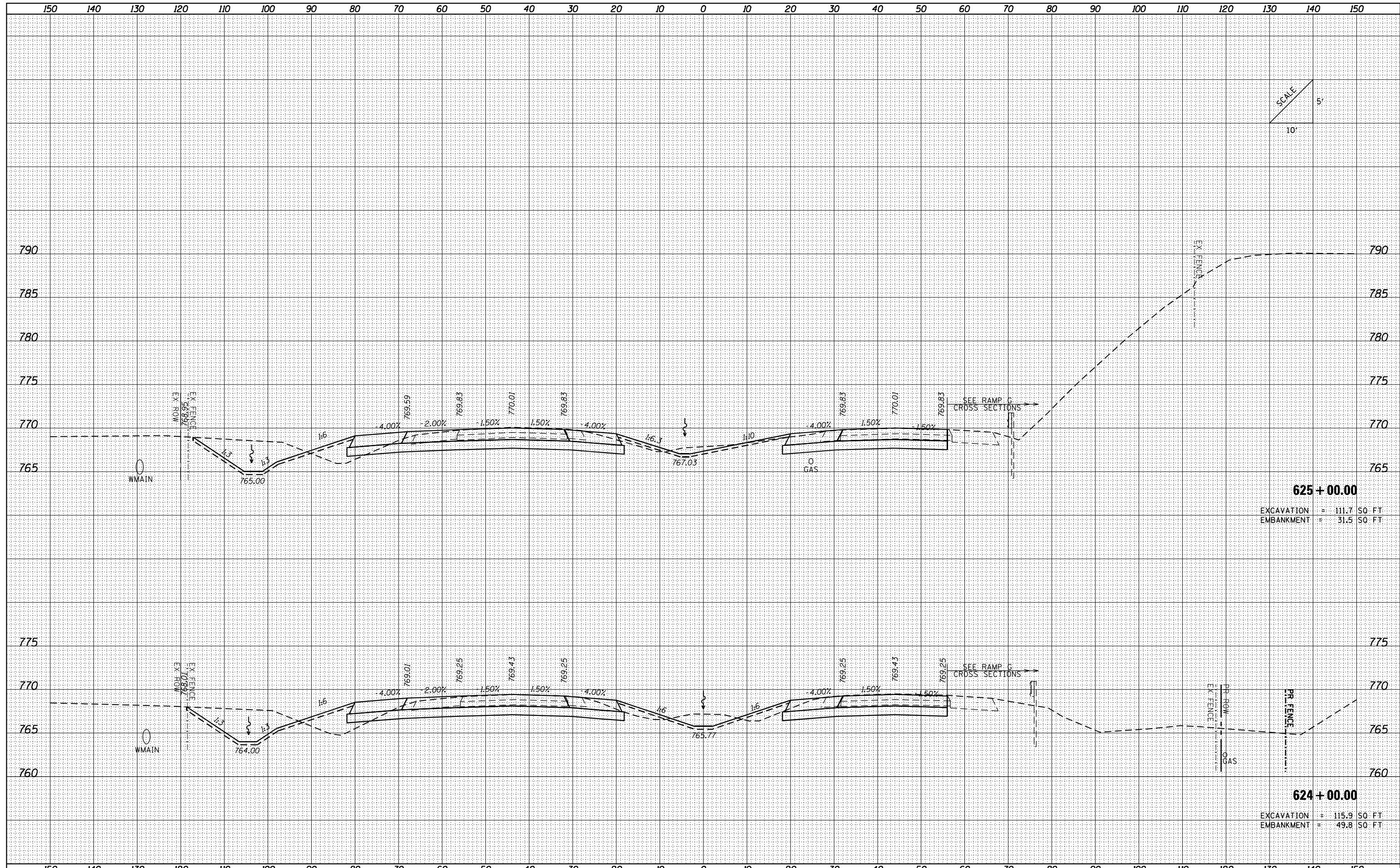
**CROSS SECTIONS  
 I-57**

SCALE: SHEET OF SHEETS STA. 621+00.00 TO STA. 623+00.00

F.A.I. RTE.	SECTION	COUNTY	TOTAL SHEETS	SHEET NO.
57	10-133,34,5,14R & (10-34)B	CHAMPAIGN	1182	1045
CONTRACT NO. 70C01			ILLINOIS FED. AID PROJECT	

DATE	
BY	
FINISHED SURVEY	
PLOTTED TEMPLATE	
NOTE BOOK	
AREAS CHECKED	
NO.	

DATE	
BY	
ORIGINAL SURVEY	
PLOTTED TEMPLATE	
NOTE BOOK	
AREAS CHECKED	
NO.	



FILE NAME = ...C-4\0570001-sht-XSC 1-57.dgn  
 USER NAME = Matt Overbey  
 PLOT SCALE = 20.0000' / in.  
 PLOT DATE = 1/28/2022 - 11:13:52 AM

DESIGNED - CWW  
 DRAWN - CWW  
 CHECKED - MJO  
 DATE - JANUARY 2022

REVISED -  
 REVISED -  
 REVISED -  
 REVISED -

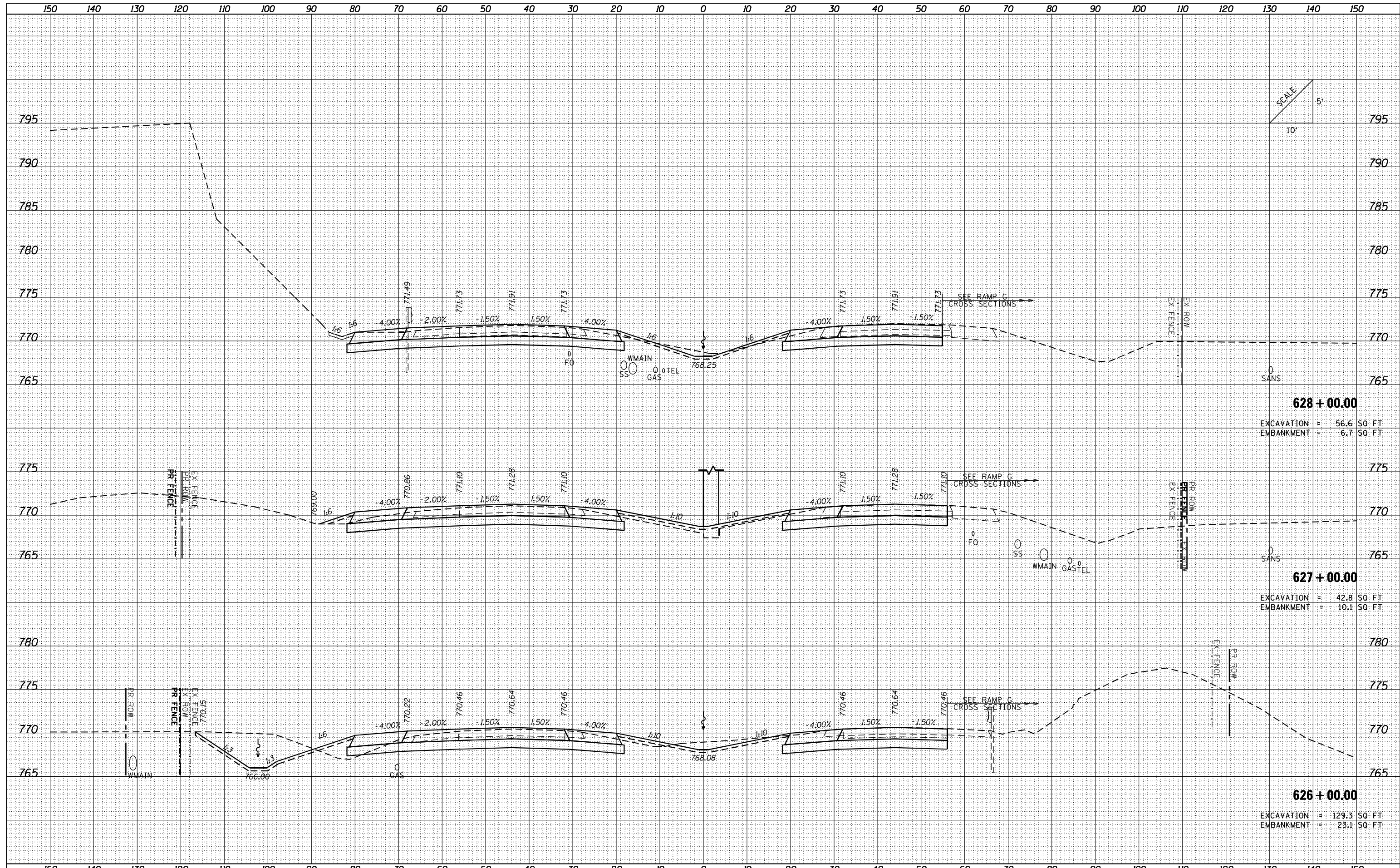
**STATE OF ILLINOIS  
 DEPARTMENT OF TRANSPORTATION**

**CROSS SECTIONS**  
**I-57**  
 SCALE: SHEET OF SHEETS STA. 624+00.00 TO STA. 625+00.00

F.A.I. RTE.	SECTION	COUNTY	TOTAL SHEETS	SHEET NO.
57	10-133,34,5,14R & (10-34B)	CHAMPAIGN	1182	1046
CONTRACT NO. 70C01			ILLINOIS FED. AID PROJECT	

DATE	
BY	
FINISHED SURVEY	
PLOTTED	
TEMPLATE	
NOTE BOOK	
AREAS CHECKED	
NO.	

DATE	
BY	
ORIGINAL SURVEY	
PLOTTED	
TEMPLATE	
NOTE BOOK	
AREAS CHECKED	
NO.	



SCALE  
10'  
5'

**628 + 00.00**

EXCAVATION = 56.6 SQ FT  
EMBANKMENT = 6.7 SQ FT

**627 + 00.00**

EXCAVATION = 42.8 SQ FT  
EMBANKMENT = 10.1 SQ FT

**626 + 00.00**

EXCAVATION = 129.3 SQ FT  
EMBANKMENT = 23.1 SQ FT

FILE NAME = ...C-4\0570C01-sht-XSC 1-57.dgn  
Default

USER NAME = Matt Overbey  
DESIGNED - CWW  
DRAWN - CWW  
CHECKED - MJO  
PLOT DATE = 1/28/2022 - 11:13:54 AM

REVISED -  
REVISED -  
REVISED -  
REVISED -

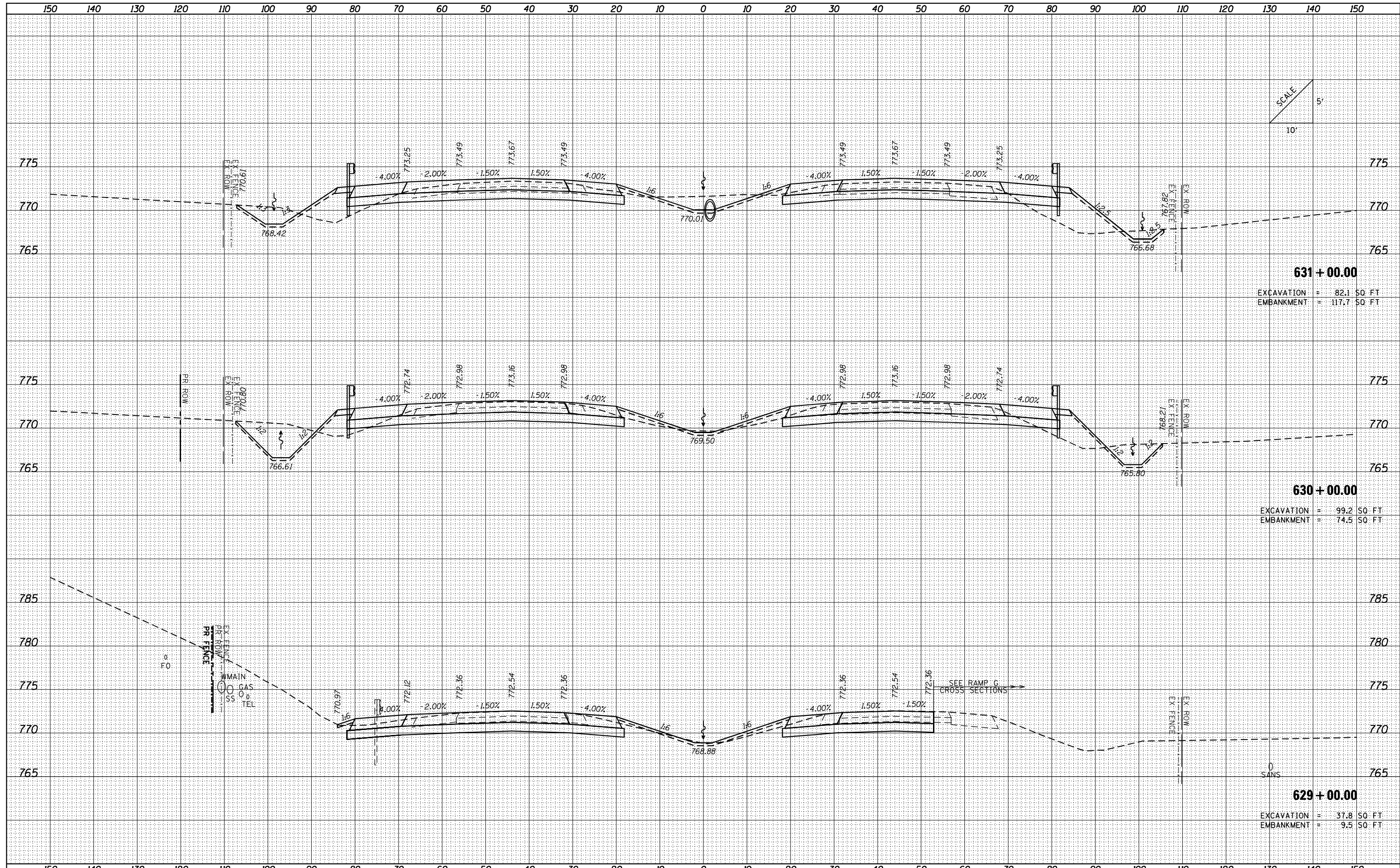
**STATE OF ILLINOIS  
DEPARTMENT OF TRANSPORTATION**

**CROSS SECTIONS  
I-57**  
SCALE: SHEET OF SHEETS STA. 626+00.00 TO STA. 628+00.00

F.A.I. RTE.	SECTION	COUNTY	TOTAL SHEETS	SHEET NO.
57	10-133,34,5,14R & (10-34)B	CHAMPAIGN	1182	1047
			CONTRACT NO.	70C01
ILLINOIS FED. AID PROJECT				

DATE	
BY	
SURVEYED	
PLOTTED	
TEMPLATE	
NOTE BOOK	
AREAS CHECKED	
NO.	

DATE	
BY	
SURVEYED	
PLOTTED	
TEMPLATE	
NOTE BOOK	
AREAS CHECKED	
NO.	



**631 + 00.00**  
 EXCAVATION = 82.1 SQ FT  
 EMBANKMENT = 117.7 SQ FT

**630 + 00.00**  
 EXCAVATION = 99.2 SQ FT  
 EMBANKMENT = 74.5 SQ FT

**629 + 00.00**  
 EXCAVATION = 37.8 SQ FT  
 EMBANKMENT = 9.5 SQ FT

FILE NAME = ...C-4\0570C01-sht-XSC 1-57.dgn  
 Default

USER NAME = Matt Overbey	DESIGNED - CWW	REVISED -
PLOT SCALE = 20.0000' / in.	DRAWN - CWW	REVISED -
PLOT DATE = 1/28/2022 - 11:13:57 AM	CHECKED - MJO	REVISED -
	DATE - JANUARY 2022	REVISED -

**STATE OF ILLINOIS  
 DEPARTMENT OF TRANSPORTATION**

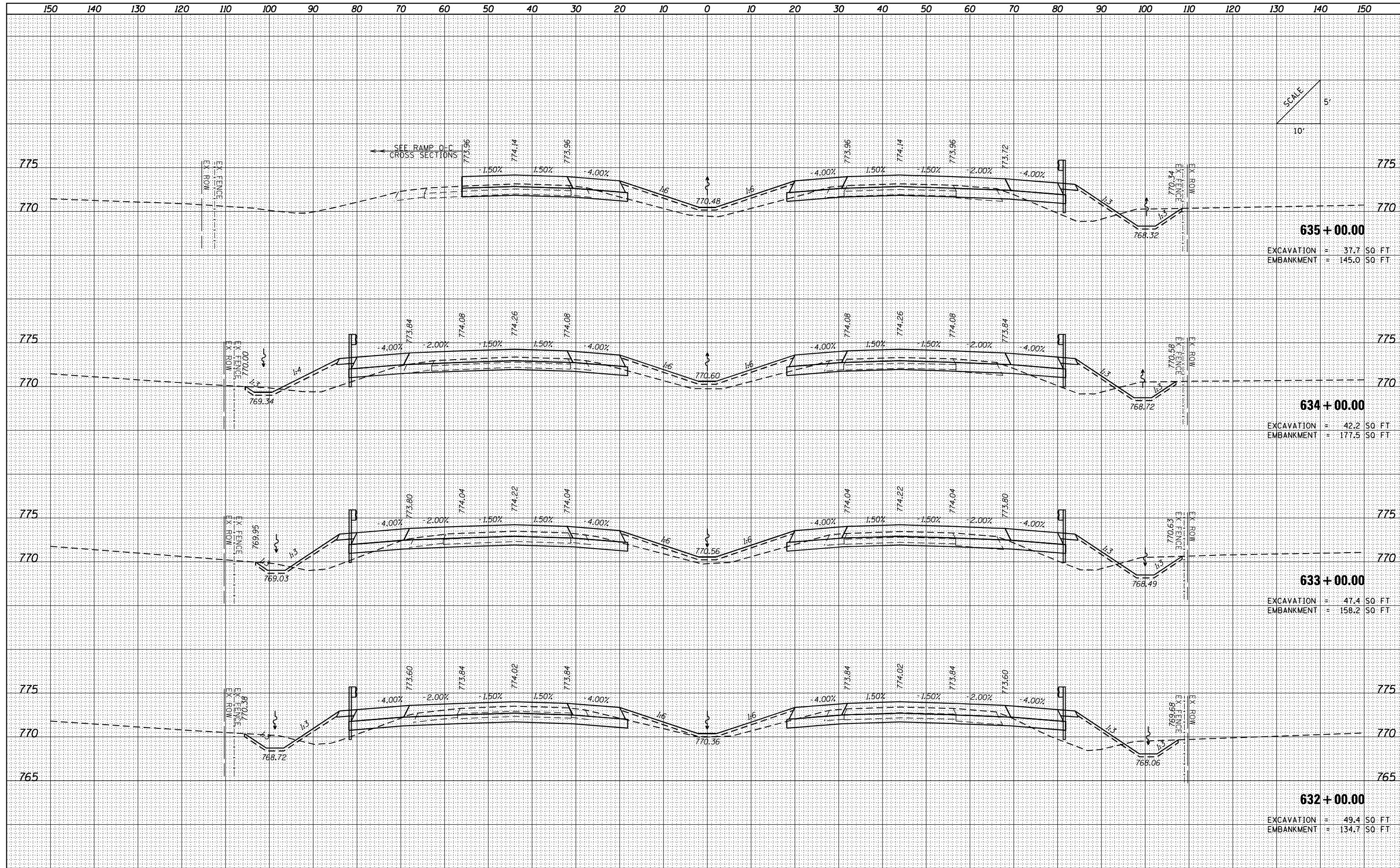
<b>CROSS SECTIONS I-57</b>			
SCALE:	SHEET	OF	SHEETS
			STA. 629+00.00 TO STA. 631+00.00

F.A.I. RTE.	SECTION	COUNTY	TOTAL SHEETS	SHEET NO.
57	10-133,34,5,14R & (10-34)B	CHAMPAIGN	1182	1048
			CONTRACT NO.	70C01
ILLINOIS FED. AID PROJECT				



DATE	
BY	
FINISHED SURVEY	
PLOTTED	
TEMPLATE	
NOTE BOOK	
AREAS CHECKED	
NO.	

DATE	
BY	
ORIGINAL SURVEY	
PLOTTED	
TEMPLATE	
NOTE BOOK	
AREAS CHECKED	
NO.	



**635 + 00.00**  
 EXCAVATION = 37.7 SQ. FT.  
 EMBANKMENT = 145.0 SQ. FT.

**634 + 00.00**  
 EXCAVATION = 42.2 SQ. FT.  
 EMBANKMENT = 177.5 SQ. FT.

**633 + 00.00**  
 EXCAVATION = 47.4 SQ. FT.  
 EMBANKMENT = 158.2 SQ. FT.

**632 + 00.00**  
 EXCAVATION = 49.4 SQ. FT.  
 EMBANKMENT = 134.7 SQ. FT.

FILE NAME = ...VC-4\0570001-sht-XSC 1-57.dgn  
 Default

USER NAME = Matt Overbey  
 DESIGNED - CWW  
 DRAWN - CWW  
 CHECKED - MJO  
 DATE - JANUARY 2022

REVISED -  
 REVISED -  
 REVISED -  
 REVISED -

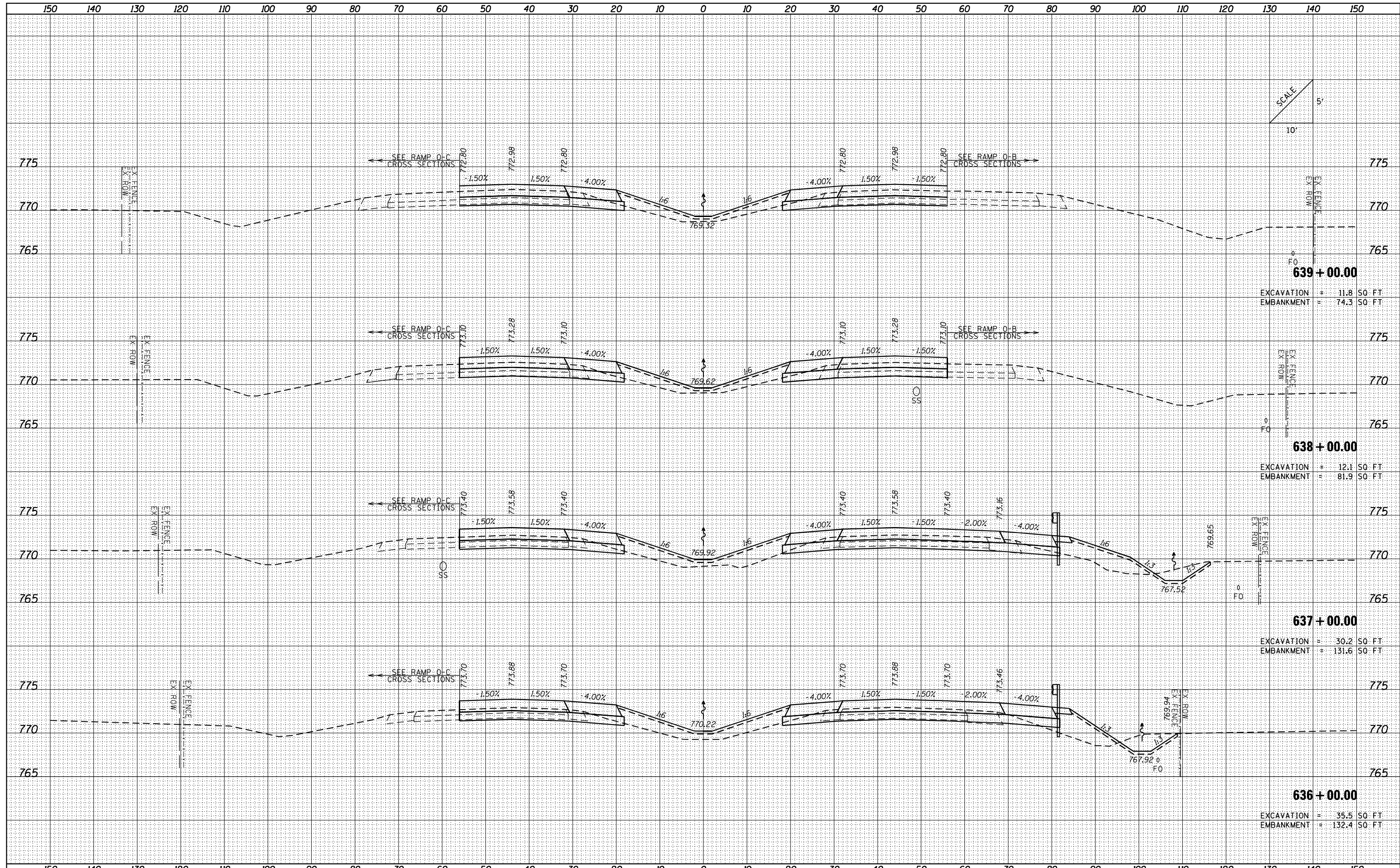
**STATE OF ILLINOIS  
 DEPARTMENT OF TRANSPORTATION**

**CROSS SECTIONS  
 I-57**  
 SCALE: SHEET OF SHEETS STA. 632+00.00 TO STA. 635+00.00

F.A.I. RTE.	SECTION	COUNTY	TOTAL SHEETS	SHEET NO.
57	10-(33,34,5,14)R & (10-34)B	CHAMPAIGN	1182	1049
CONTRACT NO. 70C01			ILLINOIS FED. AID PROJECT	

DATE	
BY	
SURVEYED	
PLOTTED	
TEMPLATE	
NOTE BOOK	
AREAS CHECKED	
NO.	

DATE	
BY	
SURVEYED	
PLOTTED	
TEMPLATE	
NOTE BOOK	
AREAS CHECKED	
NO.	



FILE NAME = ...C-4\0570001-sht-XSC 1-57.dgn  
 Default

USER NAME = Matt Overbey  
 DESIGNED - CWW  
 DRAWN - CWW  
 CHECKED - MJO  
 PLOT DATE = 1/28/2022 - 11:14:02 AM

REVISED -  
 REVISED -  
 REVISED -  
 REVISED -

STATE OF ILLINOIS  
 DEPARTMENT OF TRANSPORTATION

CROSS SECTIONS  
 I-57  
 SCALE: SHEET OF SHEETS STA. 636+00.00 TO STA. 639+00.00

F.A.I. RT.	SECTION	COUNTY	TOTAL SHEETS	SHEET NO.
57	10-133,34,5,14R & (10-34B)	CHAMPAIGN	1182	1050
CONTRACT NO. 70C01			ILLINOIS FED. AID PROJECT	

639 + 00.00  
 EXCAVATION = 11.8 SQ FT  
 EMBANKMENT = 74.3 SQ FT

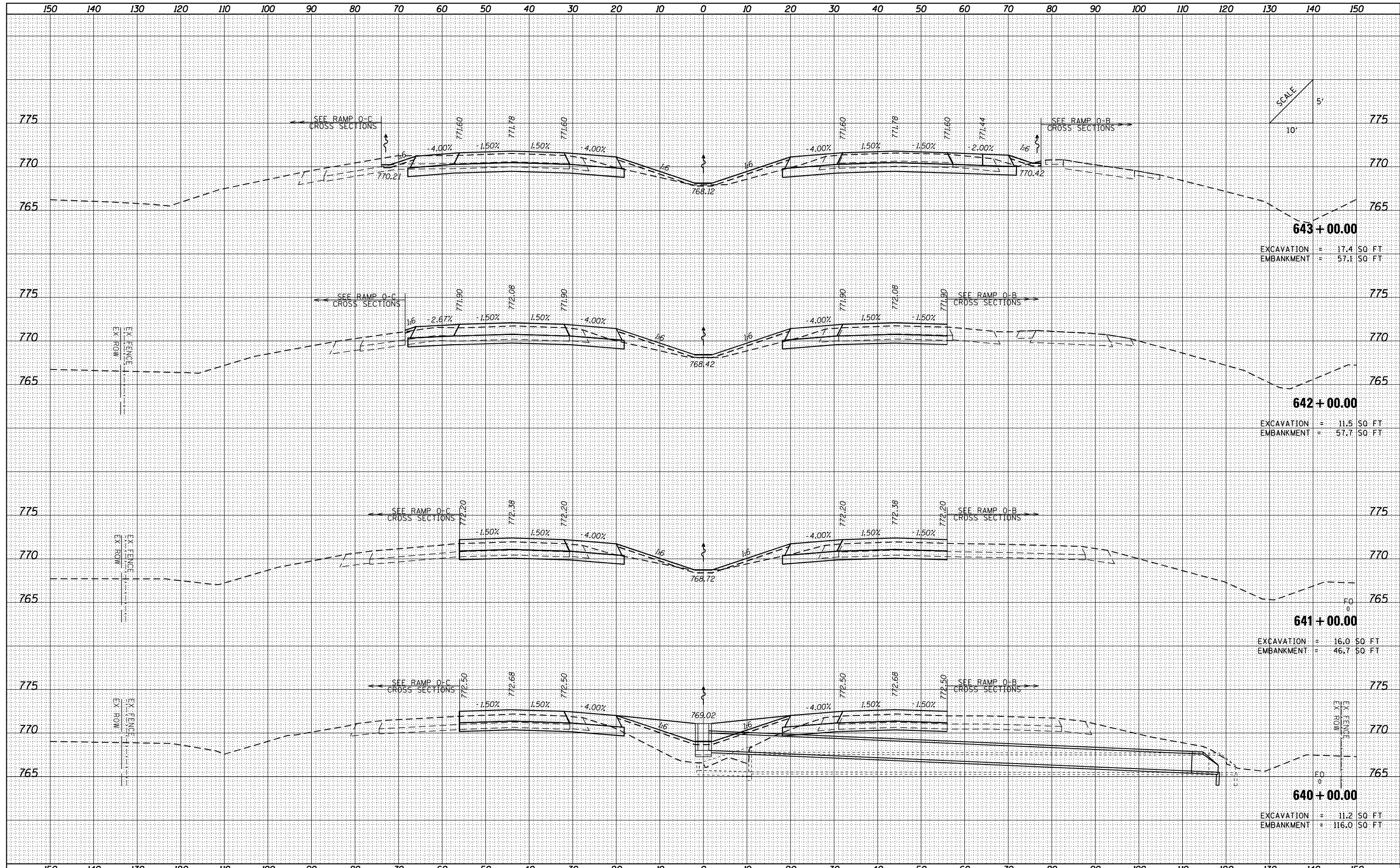
638 + 00.00  
 EXCAVATION = 12.1 SQ FT  
 EMBANKMENT = 81.9 SQ FT

637 + 00.00  
 EXCAVATION = 30.2 SQ FT  
 EMBANKMENT = 131.6 SQ FT

636 + 00.00  
 EXCAVATION = 35.5 SQ FT  
 EMBANKMENT = 132.4 SQ FT

DATE	
BY	
FINISHED SURVEY	
PLOTTED TEMPLATE	
NOTE BOOK	
AREAS CHECKED	
NO.	

DATE	
BY	
ORIGINAL SURVEY	
PLOTTED TEMPLATE	
NOTE BOOK	
AREAS CHECKED	
NO.	



**643 + 00.00**  
 EXCAVATION = 17.4 SQ FT  
 EMBANKMENT = 57.1 SQ FT

**642 + 00.00**  
 EXCAVATION = 11.5 SQ FT  
 EMBANKMENT = 57.7 SQ FT

**641 + 00.00**  
 EXCAVATION = 16.0 SQ FT  
 EMBANKMENT = 46.7 SQ FT

**640 + 00.00**  
 EXCAVATION = 11.2 SQ FT  
 EMBANKMENT = 116.0 SQ FT

FILE NAME = ...C-4\0570001-sht-XSC 1-57.dgn  
 Default

USER NAME = Matt Overbey  
 DESIGNED - CWW  
 DRAWN - CWW  
 CHECKED - MJO  
 PLOT DATE = 1/28/2022 - 11:14:05 AM

REVISED -  
 REVISED -  
 REVISED -  
 REVISED -

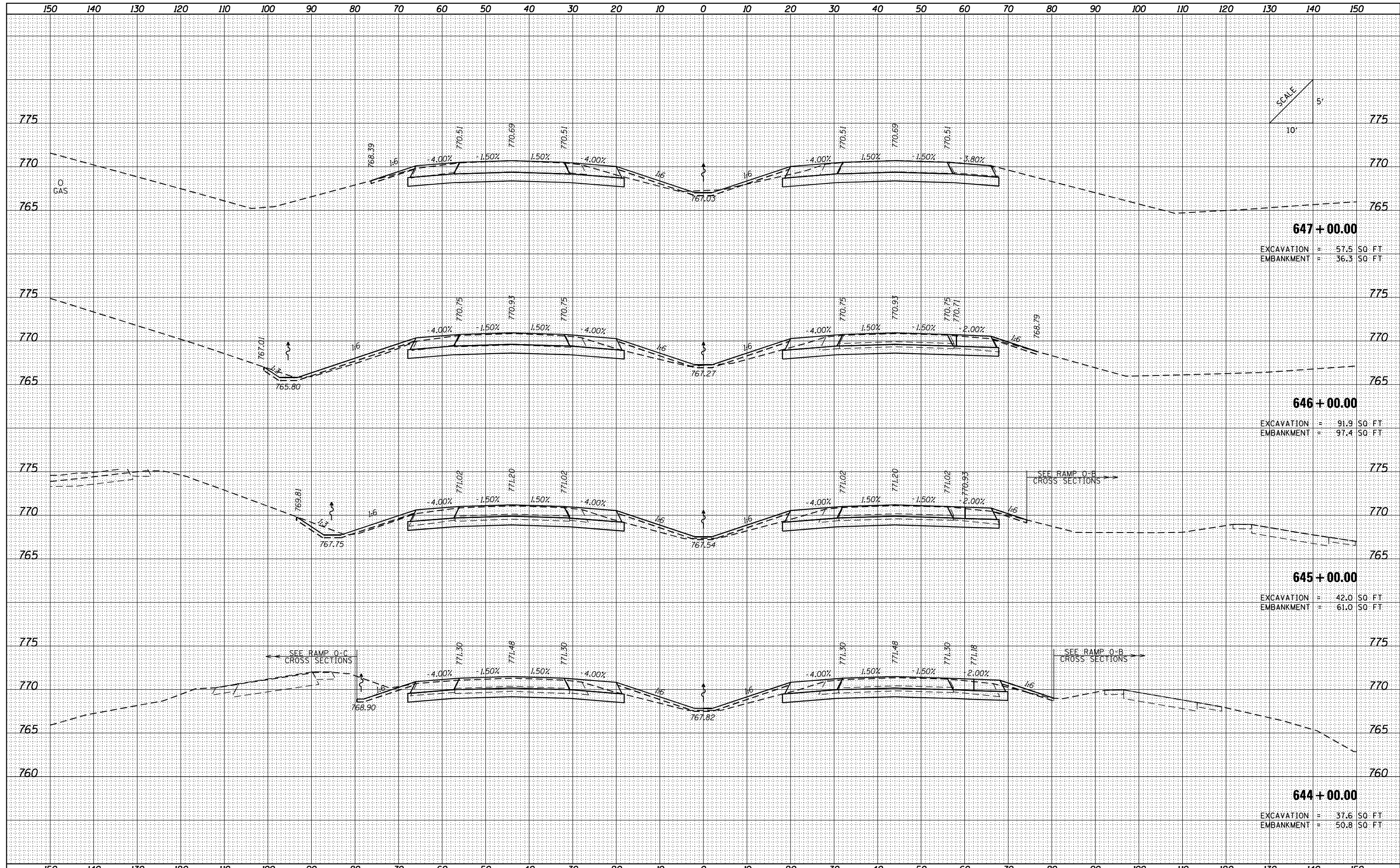
**STATE OF ILLINOIS  
 DEPARTMENT OF TRANSPORTATION**

**CROSS SECTIONS  
 I-57**  
 SCALE: SHEET OF SHEETS STA. 640+00.00 TO STA. 643+00.00

F.A.I. RTE.	SECTION	COUNTY	TOTAL SHEETS	SHEET NO.
57	10-133,34,5,14R & (10-34)B	CHAMPAIGN	1182	1051
				CONTRACT NO. 70C01
ILLINOIS FED. AID PROJECT				

DATE	
BY	
ORIGINAL SURVEY	
SURVEYED	
PLOTTED	
TEMPLATE	
NOTE BOOK	
AREAS CHECKED	
NO.	

DATE	
BY	
ORIGINAL SURVEY	
SURVEYED	
PLOTTED	
TEMPLATE	
NOTE BOOK	
AREAS CHECKED	
NO.	



**647 + 00.00**  
 EXCAVATION = 57.5 SQ FT  
 EMBANKMENT = 36.3 SQ FT

**646 + 00.00**  
 EXCAVATION = 91.9 SQ FT  
 EMBANKMENT = 97.4 SQ FT

**645 + 00.00**  
 EXCAVATION = 42.0 SQ FT  
 EMBANKMENT = 61.0 SQ FT

**644 + 00.00**  
 EXCAVATION = 37.6 SQ FT  
 EMBANKMENT = 50.8 SQ FT

FILE NAME = ...VC-4\0570001-sht-XSC 1-57.dgn  
 Default

USER NAME = Matt Overbey  
 DESIGNED - CWW  
 DRAWN - CWW  
 CHECKED - MJO  
 PLOT DATE = 1/28/2022 - 11:14:07 AM

REVISIED -  
 REVISIED -  
 REVISIED -  
 REVISIED -

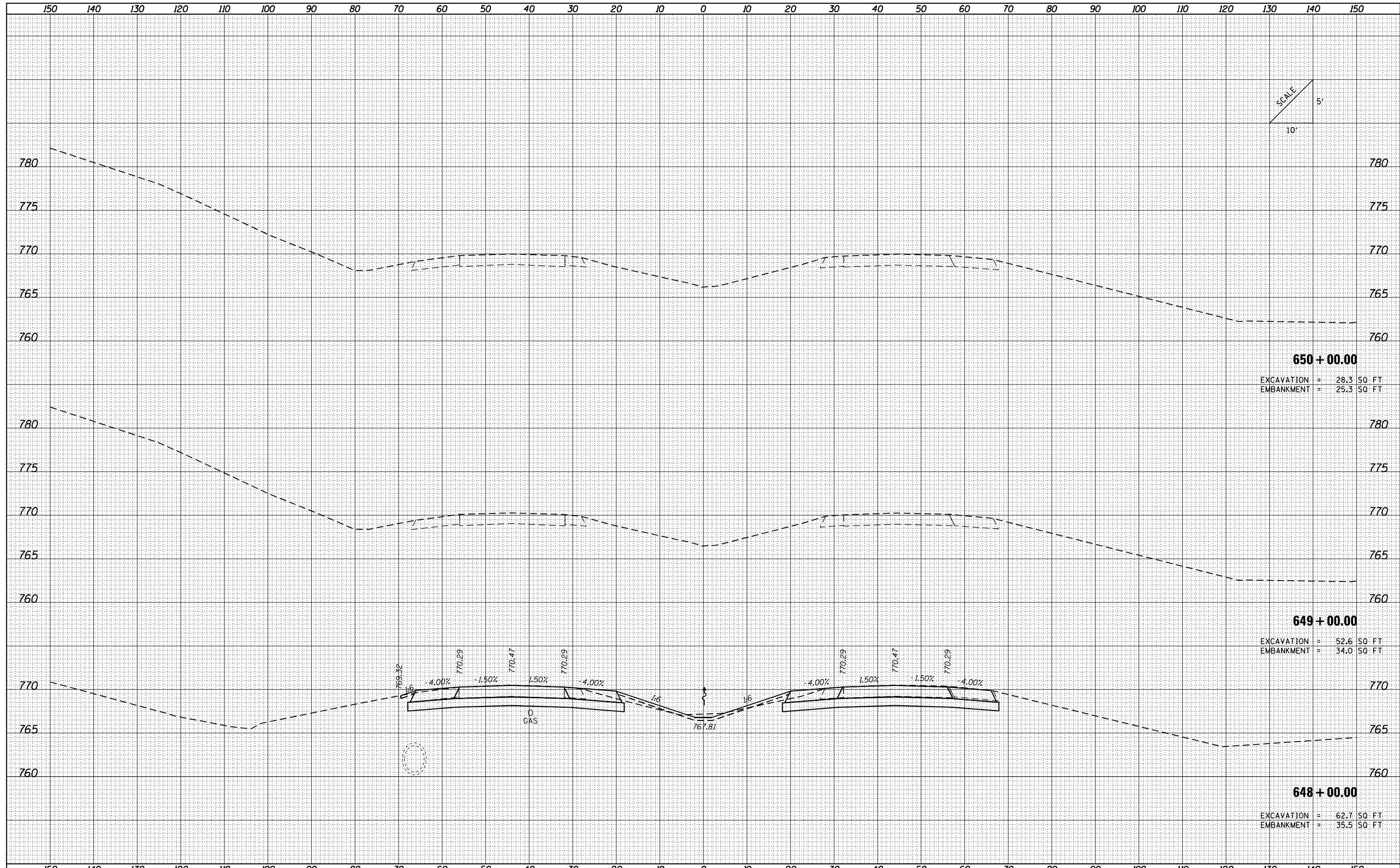
**STATE OF ILLINOIS  
 DEPARTMENT OF TRANSPORTATION**

**CROSS SECTIONS  
 I-57**  
 SCALE: SHEET OF SHEETS STA. 644+00.00 TO STA. 647+00.00

F.A.I. RTE.	SECTION	COUNTY	TOTAL SHEETS	SHEET NO.
57	10-133,34,5,14R & (10-34)B	CHAMPAIGN	1182	1052
CONTRACT NO. 70C01			ILLINOIS FED. AID PROJECT	

DATE	
BY	
FINISHED SURVEY	
NOTE BOOK	
NO.	
SURVEYED	
PLOTTED	
TEMPLATE	
AREAS	
CHECKED	

DATE	
BY	
ORIGINAL SURVEY	
NOTE BOOK	
NO.	
SURVEYED	
PLOTTED	
TEMPLATE	
AREAS	
CHECKED	



**650 + 00.00**  
 EXCAVATION = 28.3 SQ FT  
 EMBANKMENT = 25.3 SQ FT

**649 + 00.00**  
 EXCAVATION = 52.6 SQ FT  
 EMBANKMENT = 34.0 SQ FT

**648 + 00.00**  
 EXCAVATION = 62.7 SQ FT  
 EMBANKMENT = 35.5 SQ FT

FILE NAME = ...C-4\0570001-sht-XSC 1-57.dgn  
 Default

USER NAME = Matt Overbey	DESIGNED - CWW	REVISIED -
PLOT SCALE = 20.0000' / in.	DRAWN - CWW	REVISIED -
PLOT DATE = 1/28/2022 - 11:14:10 AM	CHECKED - MJO	REVISIED -
	DATE - JANUARY 2022	REVISIED -

**STATE OF ILLINOIS  
 DEPARTMENT OF TRANSPORTATION**

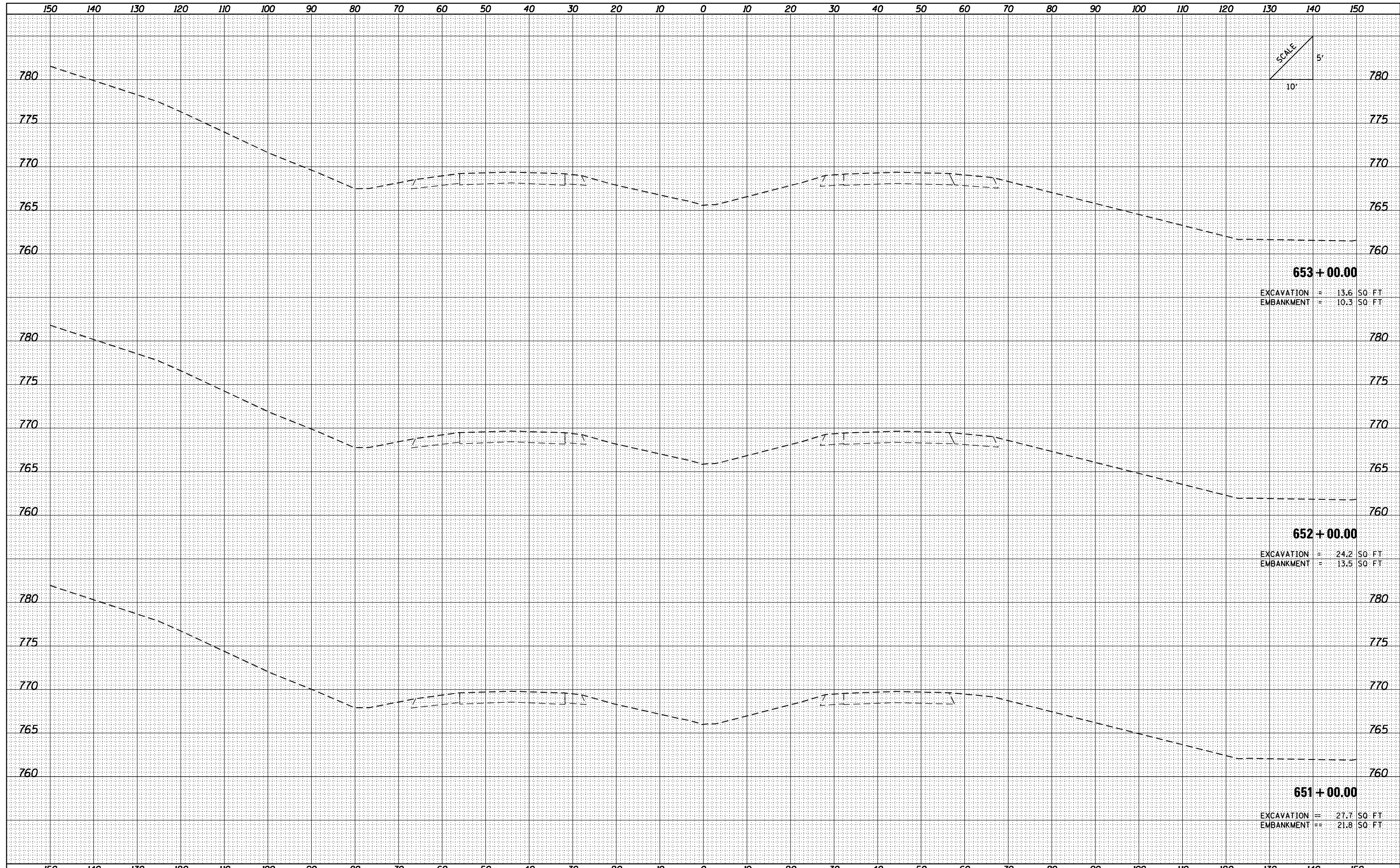
**CROSS SECTIONS  
 I-57**

SCALE: SHEET OF SHEETS STA. 648+00.00 TO STA. 650+00.00

F.A.I. RTE.	SECTION	COUNTY	TOTAL SHEETS	SHEET NO.
57	10-(33,34,5,14R & (10-34B	CHAMPAIGN	1182	1053
CONTRACT NO. 70C01			ILLINOIS FED. AID PROJECT	

DATE	
BY	
SURVEYED	
PLOTTED	
TEMPLATE	
AREAS	
CHECKED	
NO.	

DATE	
BY	
SURVEYED	
PLOTTED	
TEMPLATE	
AREAS	
CHECKED	
NO.	



**653 + 00.00**  
 EXCAVATION = 13.6 SQ FT  
 EMBANKMENT = 10.3 SQ FT

**652 + 00.00**  
 EXCAVATION = 24.2 SQ FT  
 EMBANKMENT = 13.5 SQ FT

**651 + 00.00**  
 EXCAVATION = 27.7 SQ FT  
 EMBANKMENT = 21.8 SQ FT

FILE NAME = ...C-4\0570001-sht-XSC 1-57.dgn  
 Default

USER NAME = Matt Overbey	DESIGNED - CWW	REVISÉD -
PLOT SCALE = 20.0000' / in.	DRAWN - CWW	REVISÉD -
PLOT DATE = 1/28/2022 - 11:14:13 AM	CHECKED - MJO	REVISÉD -
	DATE - JANUARY 2022	REVISÉD -

**STATE OF ILLINOIS  
 DEPARTMENT OF TRANSPORTATION**

**CROSS SECTIONS  
 I-57**

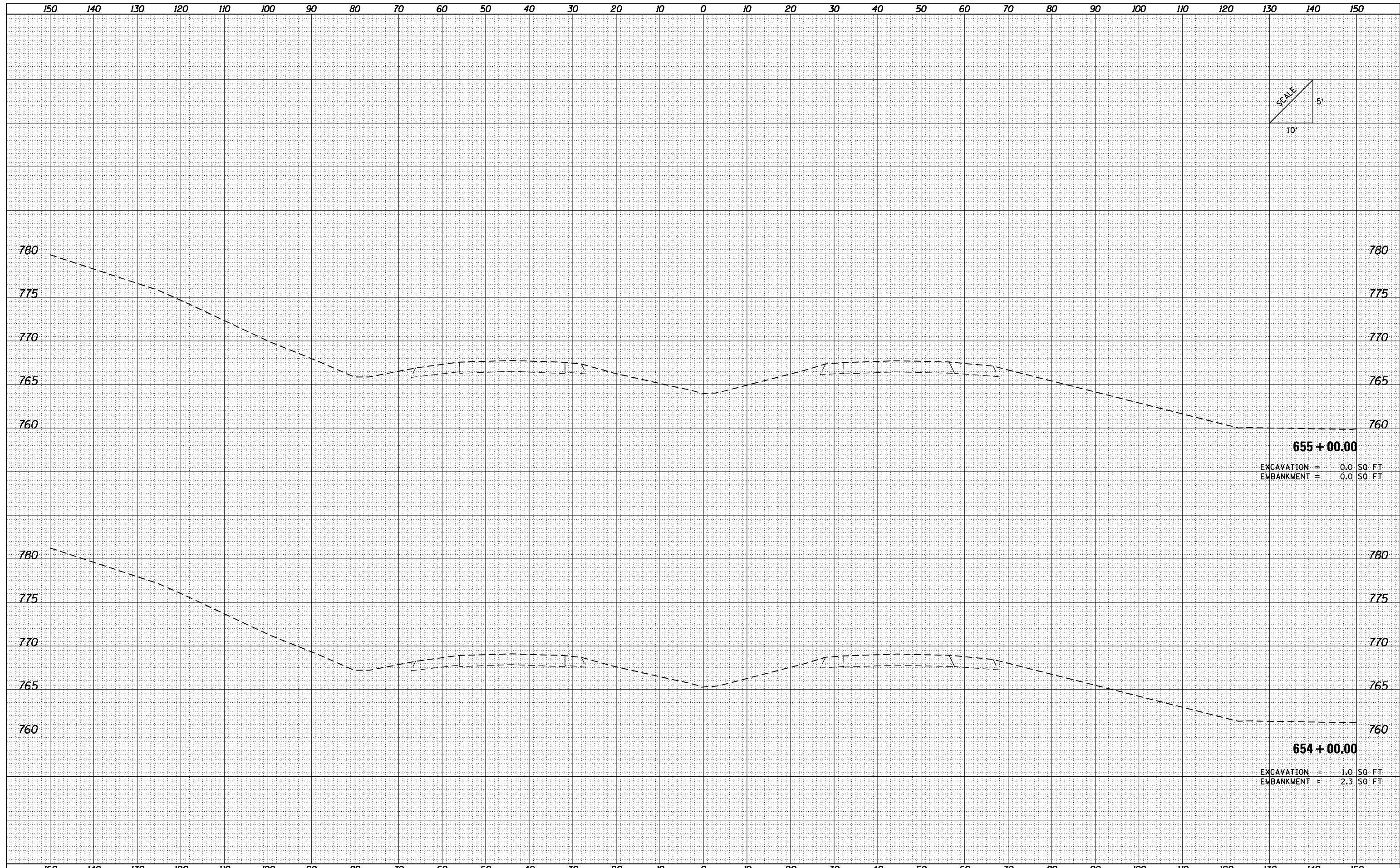
SCALE: SHEET OF SHEETS STA. 651+00.00 TO STA. 653+00.00

F.A.I. RTE.	SECTION	COUNTY	TOTAL SHEETS	SHEET NO.
57	10-(33,34,5,14R & (10-34)B	CHAMPAIGN	1182	1054
CONTRACT NO. 70C01				

ILLINOIS FED. AID PROJECT

DATE	
BY	
FINISHED SURVEY	
NOTED SURVEY	
NO.:	
AREAS CHECKED	

DATE	
BY	
ORIGINAL SURVEY	
NOTED SURVEY	
NO.:	
AREAS CHECKED	



**655 + 00.00**  
 EXCAVATION = 0.0 SQ FT  
 EMBANKMENT = 0.0 SQ FT

**654 + 00.00**  
 EXCAVATION = 1.0 SQ FT  
 EMBANKMENT = 2.3 SQ FT

FILE NAME = ...C-4\0570001-sht-XSC 1-57.dgn  
 Default

USER NAME = Matt Overbey	DESIGNED - CWW	REVISED -
PLOT SCALE = 20.0000' / in.	DRAWN - CWW	REVISED -
PLOT DATE = 1/28/2022 - 11:14:15 AM	CHECKED - MJO	REVISED -
	DATE - JANUARY 2022	REVISED -

**STATE OF ILLINOIS  
 DEPARTMENT OF TRANSPORTATION**

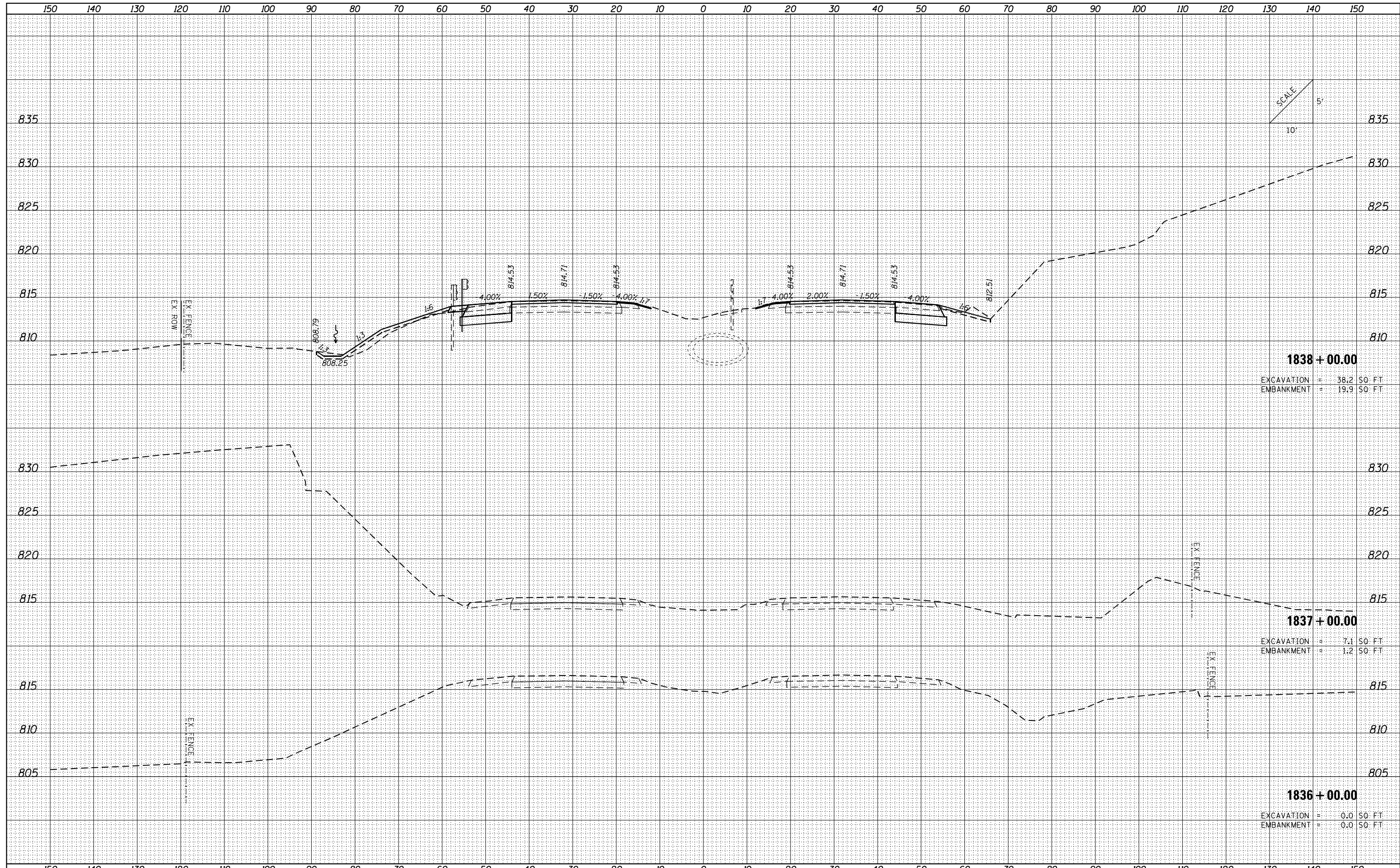
**CROSS SECTIONS  
 I-57**

SCALE: SHEET OF SHEETS STA. 654+00.00 TO STA. 655+00.00

F.A.I. RTE.	SECTION	COUNTY	TOTAL SHEETS	SHEET NO.
57	10-(33,34,5,14R & (10-34B	CHAMPAIGN	1182	1055
CONTRACT NO. 70C01			ILLINOIS FED. AID PROJECT	

DATE	
BY	
SURVEYED	
PLOTTED	
TEMPLATE	
NOTE BOOK	
AREAS CHECKED	
NO.	

DATE	
BY	
SURVEYED	
PLOTTED	
TEMPLATE	
NOTE BOOK	
AREAS CHECKED	
NO.	



**1838 + 00.00**  
 EXCAVATION = 38.2 SQ FT  
 EMBANKMENT = 19.9 SQ FT

**1837 + 00.00**  
 EXCAVATION = 7.1 SQ FT  
 EMBANKMENT = 1.2 SQ FT

**1836 + 00.00**  
 EXCAVATION = 0.0 SQ FT  
 EMBANKMENT = 0.0 SQ FT

FILE NAME = ...VC-4\0570001-sht-XSC 1-74.dgn  
 Default

USER NAME = Matt Overbey	DESIGNED - CWW	REVISED -
PLOT SCALE = 20.0000' / in.	DRAWN - CWW	REVISED -
PLOT DATE = 1/28/2022 - 11:14:47 AM	CHECKED - MJO	REVISED -
	DATE - JANUARY 2022	REVISED -

**STATE OF ILLINOIS  
 DEPARTMENT OF TRANSPORTATION**

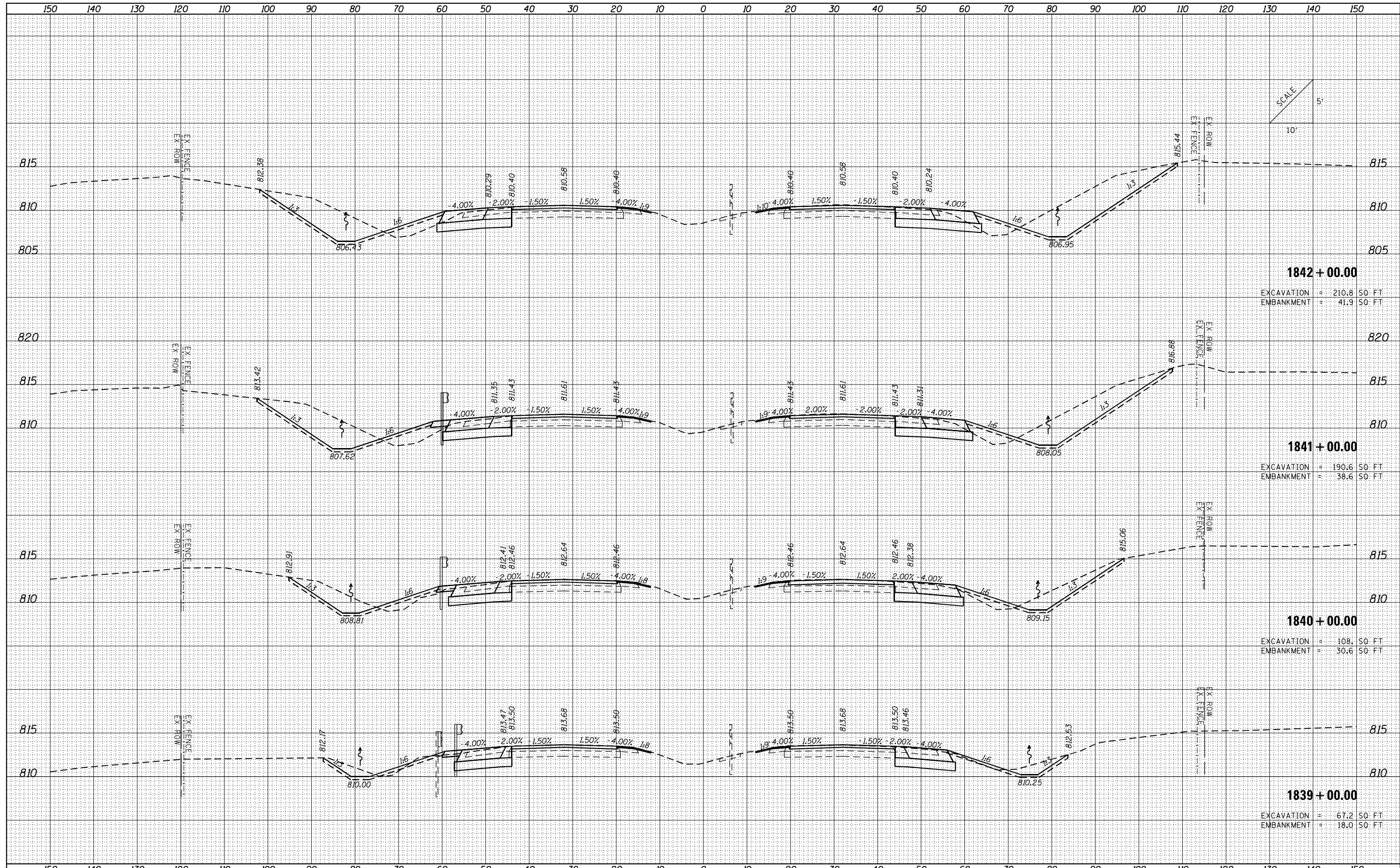
CROSS SECTIONS			
I-74			
SCALE:	SHEET	OF	SHEETS
			STA. 1836+00.00 TO STA. 1838+00.00

F.A.I. RTE.	SECTION	COUNTY	TOTAL SHEETS	SHEET NO.
57	10-(33,34,5,14)R & (10-34)B	CHAMPAIGN	1182	1056
			CONTRACT NO.	70C01
ILLINOIS FED. AID PROJECT				



DATE	
BY	
ORIGINAL SURVEY	
PLOTTED	
TEMPLATE	
NOTE BOOK	
AREAS CHECKED	
NO.	

DATE	
BY	
ORIGINAL SURVEY	
PLOTTED	
TEMPLATE	
NOTE BOOK	
AREAS CHECKED	
NO.	



FILE NAME = ...C-4\0570001-sht-XSC 1-74.dgn  
 Default

USER NAME = Matt Overbey	DESIGNED - CWW	REVISD -
	DRAWN - CWW	REVISD -
	CHECKED - MJO	REVISD -
PLOT DATE = 1/28/2022 - 11:14:47 AM	DATE - JANUARY 2022	REVISD -

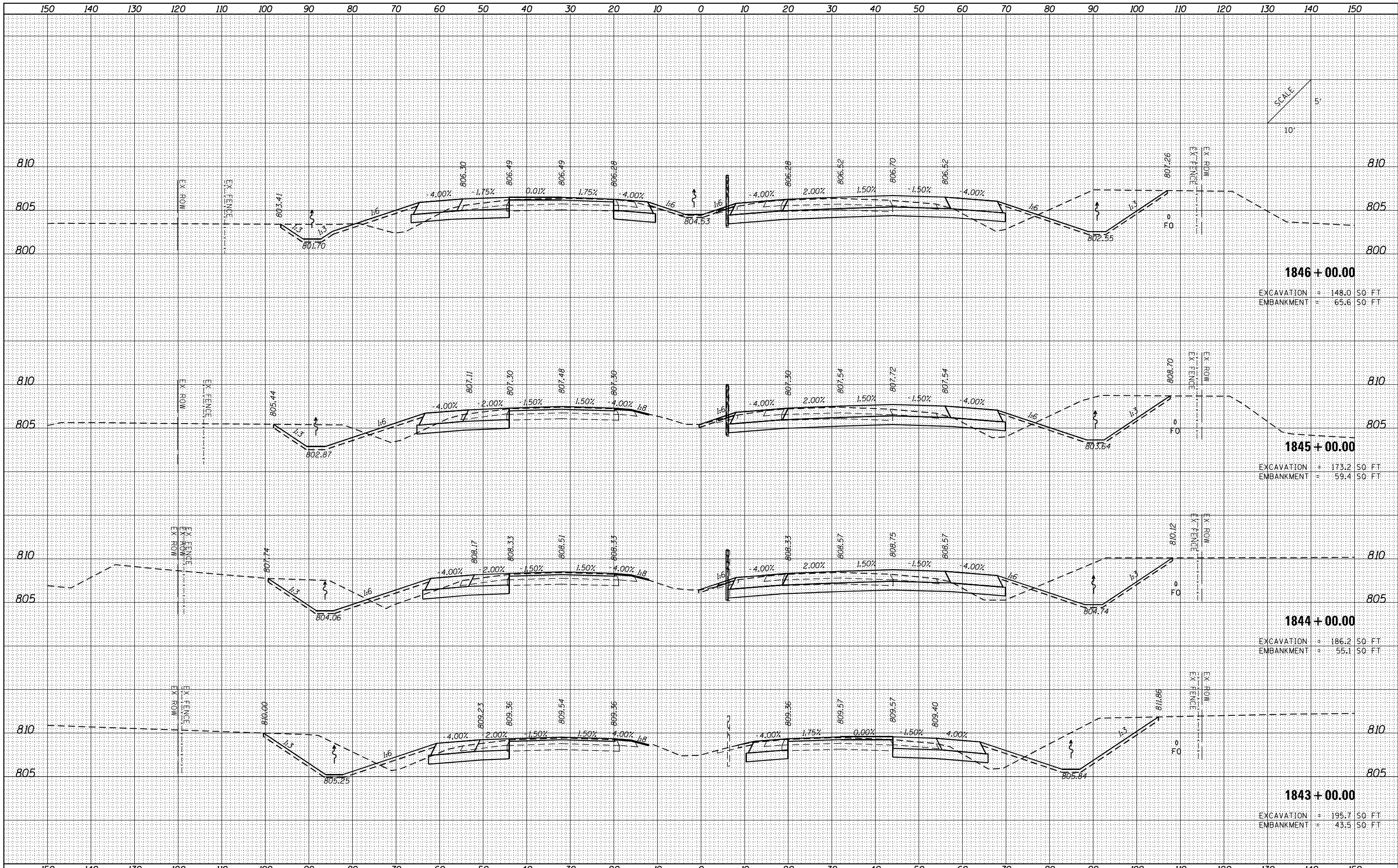
**STATE OF ILLINOIS  
 DEPARTMENT OF TRANSPORTATION**

CROSS SECTIONS			
I-74			
SCALE:	SHEET	OF	SHEETS
			STA. 1839+00.00 TO STA. 1842+00.00

F.A.I. RT.	SECTION	COUNTY	TOTAL SHEETS	SHEET NO.
57	10-(33,34,5,14)R & (10-34)B	CHAMPAIGN	1182	1057
			CONTRACT NO.	70C01
ILLINOIS FED. AID PROJECT				

DATE	
BY	
FINISHED SURVEY	
PLOTTED	
TEMPLATE	
NOTE BOOK	
AREAS CHECKED	
NO.	

DATE	
BY	
ORIGINAL SURVEY	
PLOTTED	
TEMPLATE	
NOTE BOOK	
AREAS CHECKED	
NO.	



**1846 + 00.00**

EXCAVATION = 148.0 SQ FT  
EMBANKMENT = 65.6 SQ FT

**1845 + 00.00**

EXCAVATION = 173.2 SQ FT  
EMBANKMENT = 59.4 SQ FT

**1844 + 00.00**

EXCAVATION = 186.2 SQ FT  
EMBANKMENT = 55.1 SQ FT

**1843 + 00.00**

EXCAVATION = 195.7 SQ FT  
EMBANKMENT = 43.5 SQ FT

FILE NAME = ...C-4\0570001-sht-XSC 1-74.dgn  
Default

USER NAME = Matt Overbey  
DESIGNED - CWW  
DRAWN - CWW  
CHECKED - MJO  
PLOT DATE = 1/28/2022 - 11:14:47 AM  
DATE - JANUARY 2022

REVISED -  
REVISED -  
REVISED -  
REVISED -

**STATE OF ILLINOIS  
DEPARTMENT OF TRANSPORTATION**


**CROSS SECTIONS  
I-74**

SCALE: SHEET OF SHEETS STA. 1843+00.00 TO STA. 1846+00.00

F.A.I. RTE.	SECTION	COUNTY	TOTAL SHEETS	SHEET NO.
57	10-(33,34,5,14R & (10-34)B	CHAMPAIGN	1182	1058
				CONTRACT NO. 70C01
ILLINOIS FED. AID PROJECT				

DATE	
BY	
ORIGINAL SURVEY	
PLOTTED	
TEMPLATE	
NOTE BOOK	
AREAS CHECKED	
NO.	

DATE	
BY	
ORIGINAL SURVEY	
PLOTTED	
TEMPLATE	
NOTE BOOK	
AREAS CHECKED	
NO.	



**1850 + 00.00**  
 EXCAVATION = 147.7 SQ. FT.  
 EMBANKMENT = 104.4 SQ. FT.

**1849 + 00.00**  
 EXCAVATION = 137.3 SQ. FT.  
 EMBANKMENT = 94.6 SQ. FT.

**1848 + 00.00**  
 EXCAVATION = 135.6 SQ. FT.  
 EMBANKMENT = 94.1 SQ. FT.

**1847 + 00.00**  
 EXCAVATION = 139.4 SQ. FT.  
 EMBANKMENT = 91.7 SQ. FT.

FILE NAME = ...C-4\0570001-sht-XSC 1-74.dgn  
 Default

USER NAME = Matt Overbey  
 DESIGNED - CWW  
 DRAWN - CWW  
 CHECKED - MJO  
 PLOT DATE = 1/28/2022 - 11:14:49 AM

REVISED -  
 REVISED -  
 REVISED -  
 REVISED -

**STATE OF ILLINOIS  
 DEPARTMENT OF TRANSPORTATION**

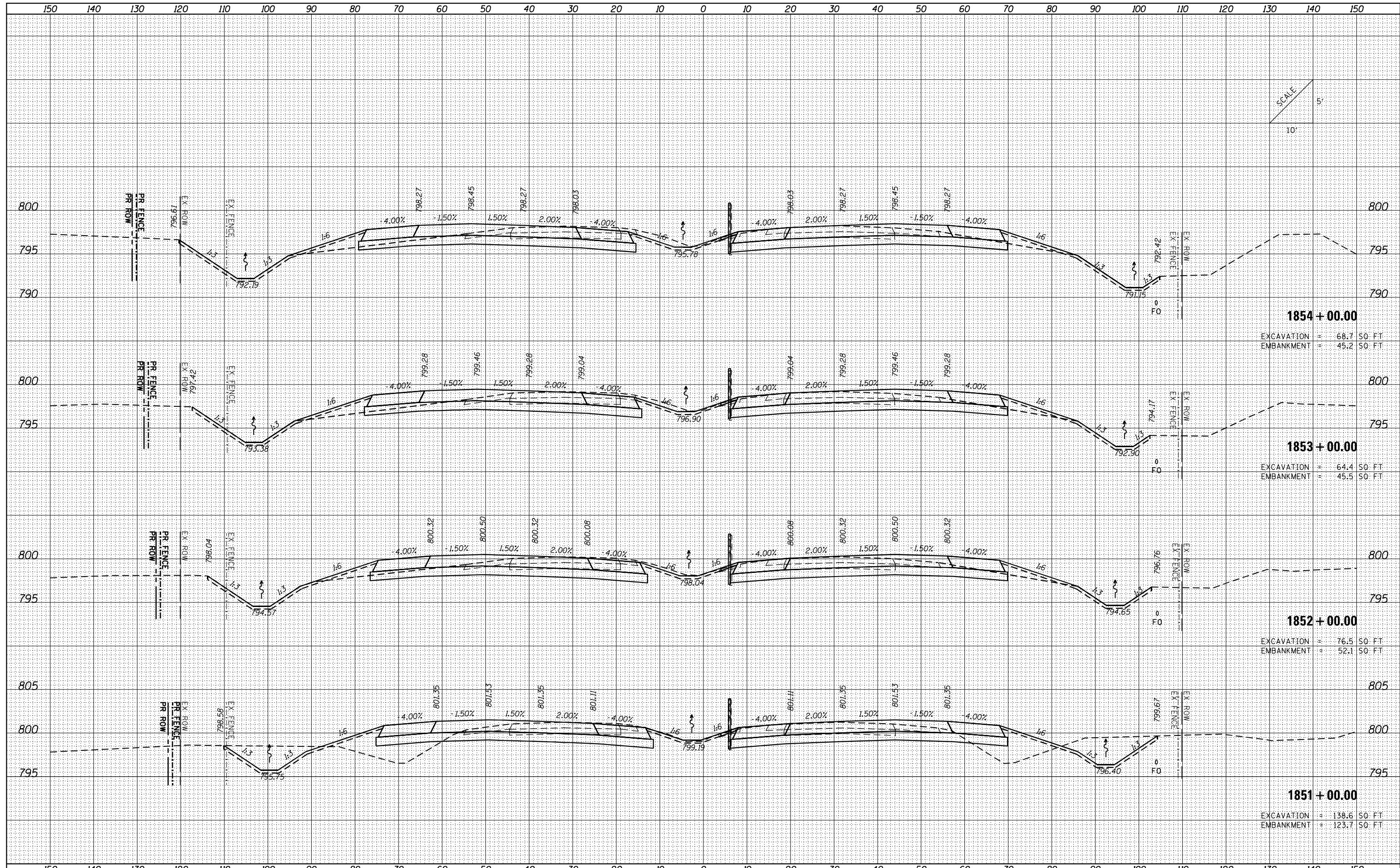
**CROSS SECTIONS  
 I-74**

SCALE: SHEET OF SHEETS STA. 1847+00.00 TO STA. 1850+00.00

F.A.I. RTE.	SECTION	COUNTY	TOTAL SHEETS	SHEET NO.
57	10-(33,34,5,14)R & (10-34)B	CHAMPAIGN	1182	1059
CONTRACT NO. 70C01			ILLINOIS FED. AID PROJECT	

BY	DATE

BY	DATE

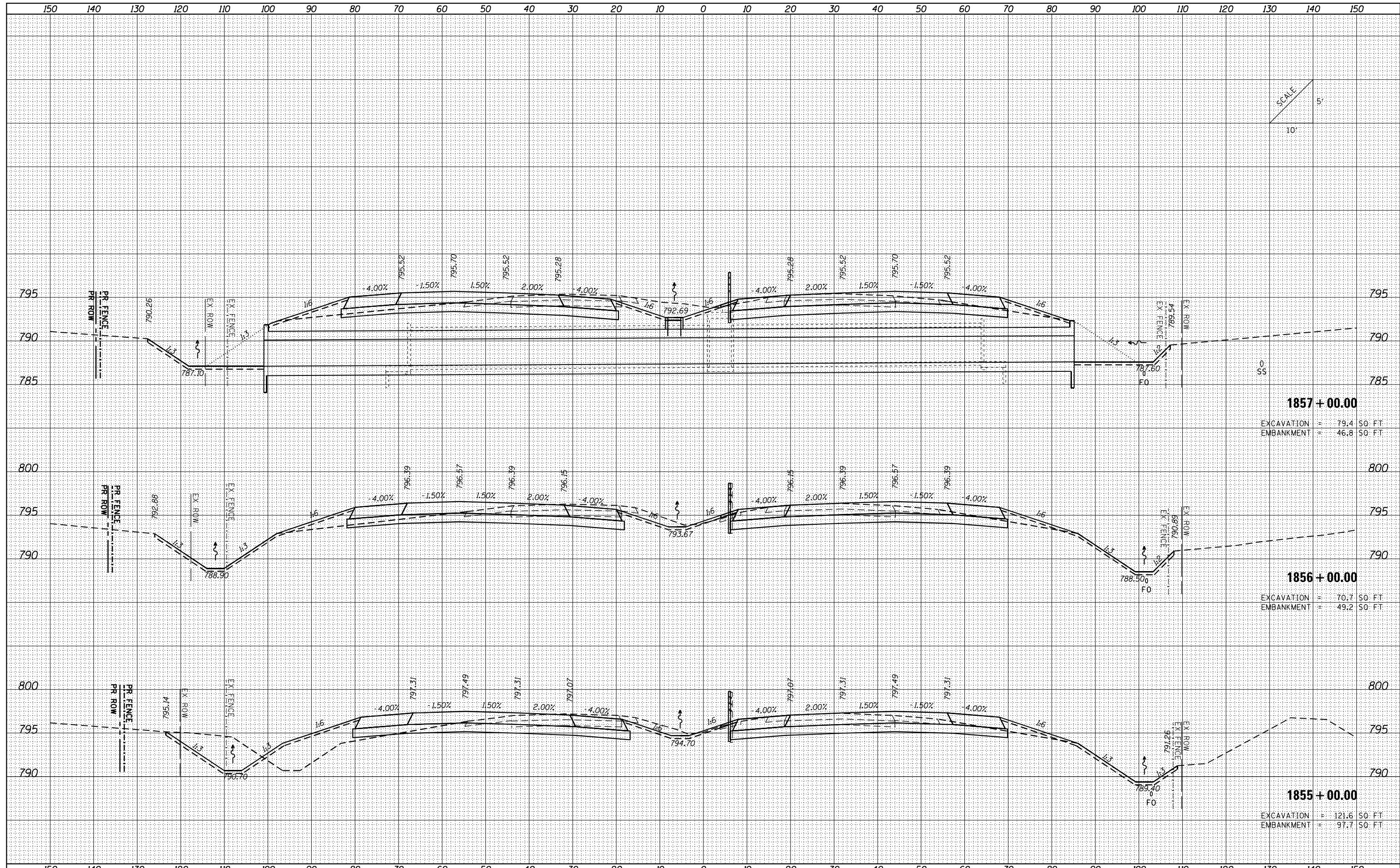


SCALE  
5'  
10'

FILE NAME = ...C-4\0570001-sht-XSC 1-74.dgn	USER NAME = Matt Overbay	DESIGNED - CWW	REvised -	<p style="text-align: center;"><b>STATE OF ILLINOIS</b> <b>DEPARTMENT OF TRANSPORTATION</b></p> <p style="text-align: center;"><b>CROSS SECTIONS</b> <b>I-74</b></p> <p>SCALE:                      SHEET      OF      SHEETS      STA. 1851+00.00      TO      STA. 1854+00.00</p>	F.A.I. RT.:	SECTION	COUNTY	TOTAL SHEETS	SHEET NO.
PLOT SCALE = 20.0000' / in.	PLOT DATE = 1/28/2022 - 11:14:50 AM	DRAWN - CWW	REvised -		57	10-(33,34,5,14R & (10-34B)	CHAMPAIGN	1182	1060
Default		CHECKED - MJO	REvised -		CONTRACT NO. 70C01				
		DATE - JANUARY 2022	REvised -		ILLINOIS FED. AID PROJECT				

DATE	
BY	
FINISHED SURVEY	
PLOTTED TEMPLATE	
NOTE BOOK	
AREAS CHECKED	

DATE	
BY	
ORIGINAL SURVEY	
NOTE BOOK	
AREAS CHECKED	



SCALE  
5'  
10'

**1857 + 00.00**  
EXCAVATION = 79.4 SQ. FT.  
EMBANKMENT = 46.8 SQ. FT.

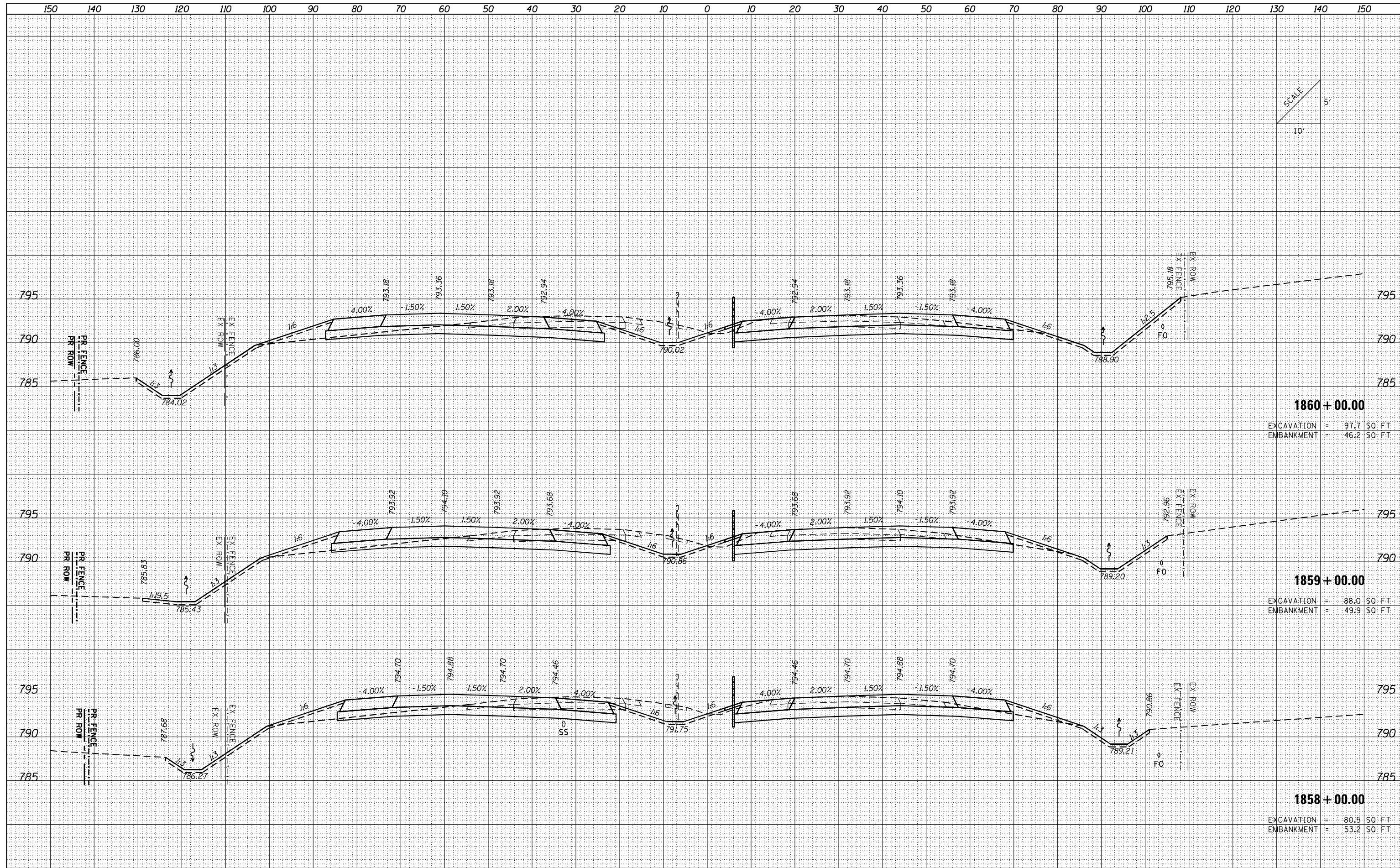
**1856 + 00.00**  
EXCAVATION = 70.7 SQ. FT.  
EMBANKMENT = 49.2 SQ. FT.

**1855 + 00.00**  
EXCAVATION = 121.6 SQ. FT.  
EMBANKMENT = 97.7 SQ. FT.

FILE NAME = ...C-4\0570001-sht-XSC 1-74.dgn	USER NAME = Matt Overbey	DESIGNED - CWW	REVISED -	<b>STATE OF ILLINOIS DEPARTMENT OF TRANSPORTATION</b>	<b>CROSS SECTIONS I-74</b>			F.A.I. RTE.	SECTION	COUNTY	TOTAL SHEETS	SHEET NO.		
Default	PLOT SCALE = 20.0000' / in.	DRAWN - CWW	REVISED -		SCALE:	SHEET	OF	SHEETS	STA. 1855+00.00 TO STA. 1857+00.00	57	10-133,34,5,14R & (10-34)B	CHAMPAIGN	1182	1061
	PLOT DATE = 1/28/2022 - 11:14:52 AM	CHECKED - MJO	REVISED -											
		DATE - JANUARY 2022	REVISED -											
											CONTRACT NO. 70C01		ILLINOIS FED. AID PROJECT	

DATE	
BY	
SURVEYED	
PLOTTED	
TEMPLATE	
NOTE BOOK	
AREAS CHECKED	
NO.	

DATE	
BY	
SURVEYED	
PLOTTED	
TEMPLATE	
NOTE BOOK	
AREAS CHECKED	
NO.	



FILE NAME = ...C-4\0570001-sht-XSC 1-74.dgn  
Default

USER NAME = Matt Overbey  
DESIGNED - CWW  
DRAWN - CWW  
CHECKED - MJO  
DATE - JANUARY 2022

REVISED -  
REVISED -  
REVISED -  
REVISED -

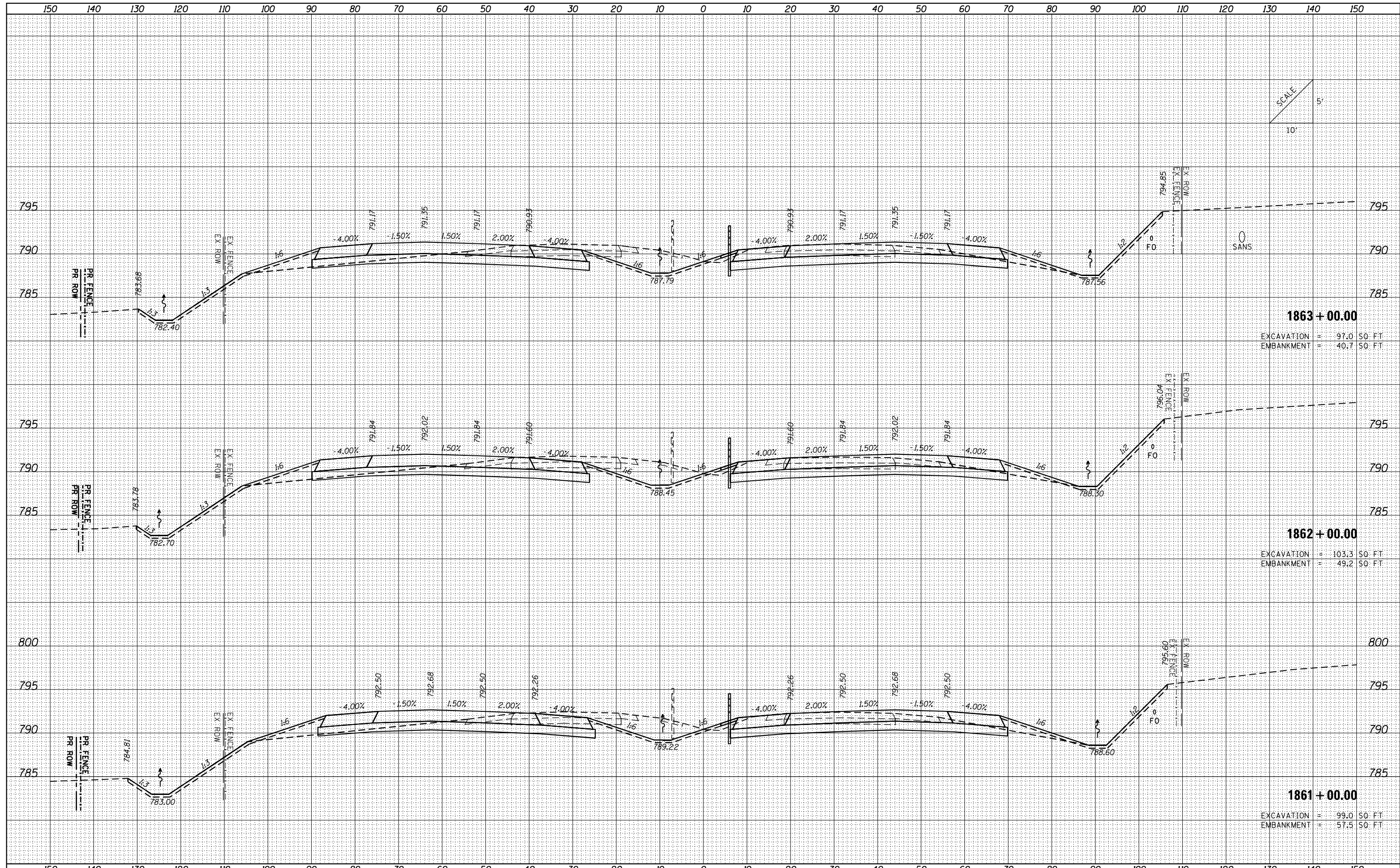
**STATE OF ILLINOIS  
DEPARTMENT OF TRANSPORTATION**

**CROSS SECTIONS  
I-74**  
SCALE: SHEET OF SHEETS STA. 1858+00.00 TO STA. 1860+00.00

F.A.I. RTE.	SECTION	COUNTY	TOTAL SHEETS	SHEET NO.
57	10-133,34,5,14R & (10-34)B	CHAMPAIGN	1182	1062
CONTRACT NO. 70C01			ILLINOIS FED. AID PROJECT	

DATE	
BY	
SURVEYED	
PLOTTED	
TEMPLATE	
NOTE BOOK	
AREAS CHECKED	
NO.	

DATE	
BY	
SURVEYED	
PLOTTED	
TEMPLATE	
NOTE BOOK	
AREAS CHECKED	
NO.	



1863 + 00.00  
 EXCAVATION = 97.0 SQ FT  
 EMBANKMENT = 40.7 SQ FT

1862 + 00.00  
 EXCAVATION = 103.3 SQ FT  
 EMBANKMENT = 49.2 SQ FT

1861 + 00.00  
 EXCAVATION = 99.0 SQ FT  
 EMBANKMENT = 57.5 SQ FT

FILE NAME = ...C-4\0570001-shr-XSC 1-74.dgn  
 Default

USER NAME = Matt Overbay  
 PLOT SCALE = 20.0000' / in.  
 PLOT DATE = 1/28/2022 - 11:14:54 AM

DESIGNED - CWW  
 DRAWN - CWW  
 CHECKED - MJO  
 DATE - JANUARY 2022

REVISED -  
 REVISED -  
 REVISED -  
 REVISED -

STATE OF ILLINOIS  
 DEPARTMENT OF TRANSPORTATION

CROSS SECTIONS  
 I-74

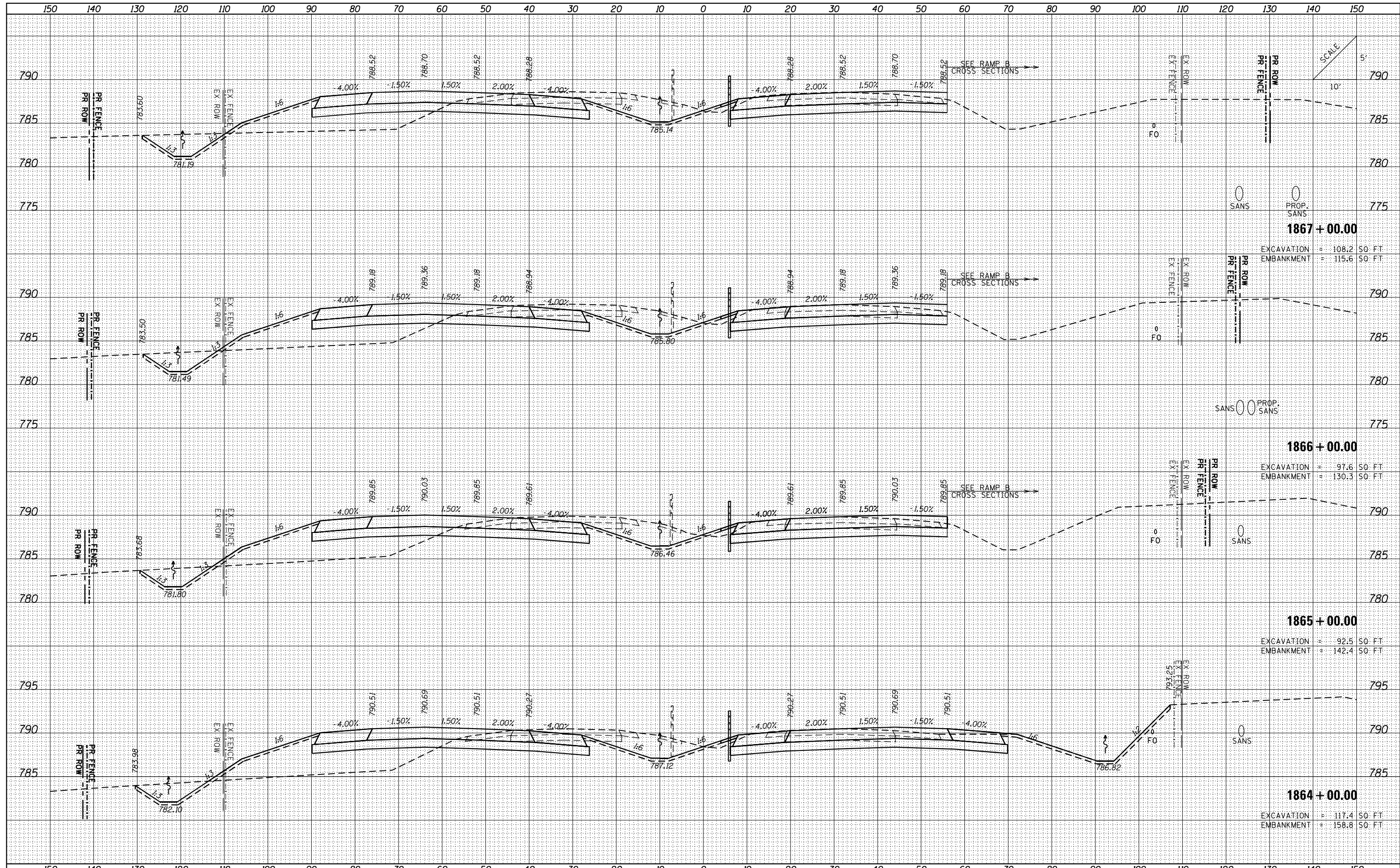
SCALE: SHEET OF SHEETS STA. 1861+00.00 TO STA. 1863+00.00

F.A.I. RTE.	SECTION	COUNTY	TOTAL SHEETS	SHEET NO.
57	10-133,34,5,14R & (10-34)B	CHAMPAIGN	1182	1063
CONTRACT NO. 70C01				

ILLINOIS FED. AID PROJECT

DATE	
BY	
FINAL SURVEY	SURVEYED
NOTE BOOK	PLOTTED
NO.	TEMPLATE
	AREAS CHECKED

DATE	
BY	
ORIGINAL SURVEY	SURVEYED
NOTE BOOK	PLOTTED
NO.	TEMPLATE
	AREAS CHECKED



FILE NAME = ...C-4\0570001-sht-XSC 1-74.dgn  
 Default

USER NAME = Matt Overbey  
 DESIGNED - CWW  
 DRAWN - CWW  
 CHECKED - MJO  
 DATE - JANUARY 2022

REVISED -  
 REVISED -  
 REVISED -  
 REVISED -

**STATE OF ILLINOIS  
 DEPARTMENT OF TRANSPORTATION**

**CROSS SECTIONS  
 I-74**

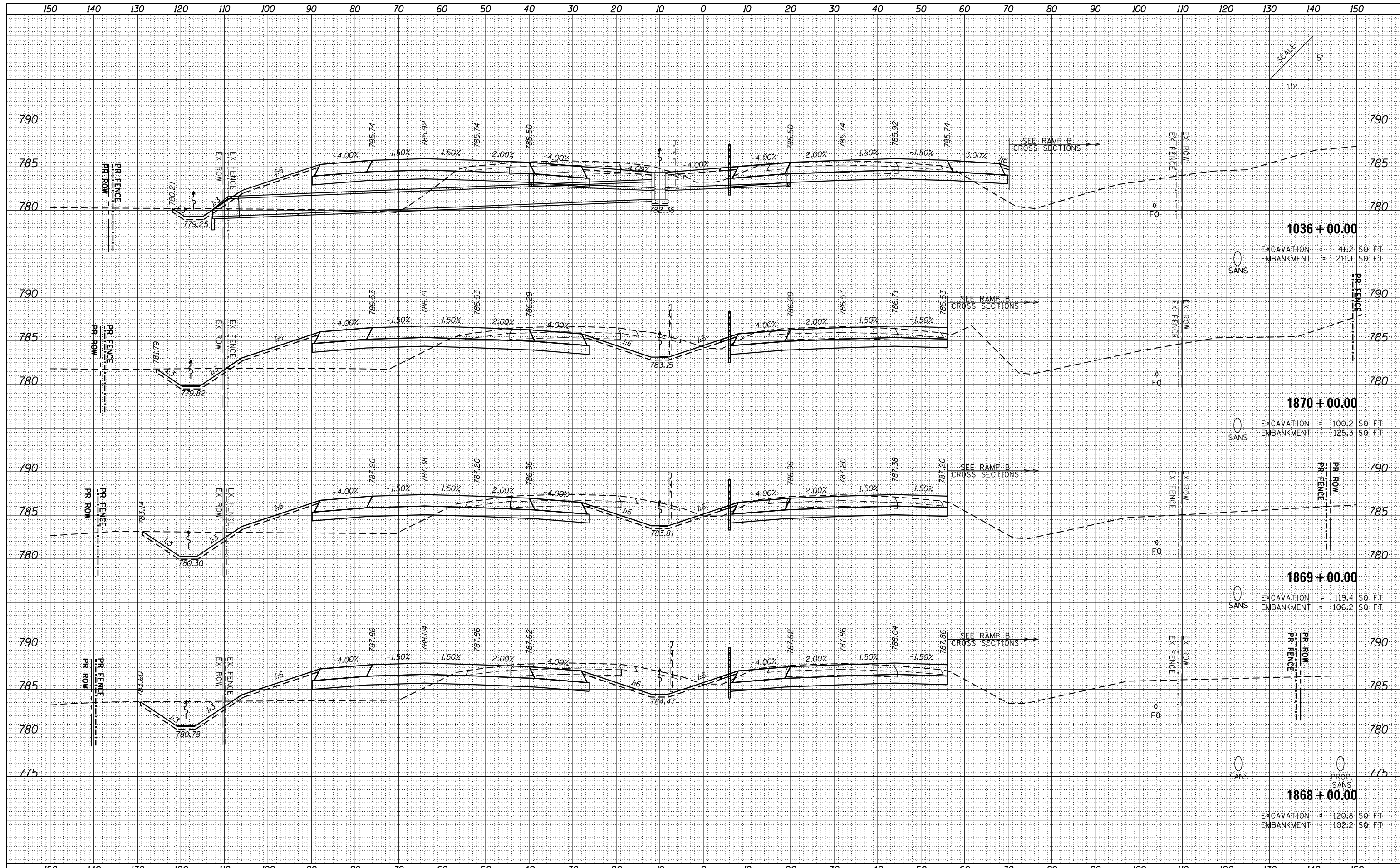
SCALE: SHEET OF SHEETS STA. 1864+00.00 TO STA. 1867+00.00

F.A.I. RTE.	SECTION	COUNTY	TOTAL SHEETS	SHEET NO.
57	10-133,34,5,14R & (10-34)B	CHAMPAIGN	1182	1064
CONTRACT NO. 70C01				ILLINOIS FED. AID PROJECT



DATE	BY
SURVEYED	PLOTTED
NOTE BOOK	AREAS CHECKED
NO.	

DATE	BY
SURVEYED	PLOTTED
NOTE BOOK	AREAS CHECKED
NO.	



FILE NAME = ...VC-4\0570001-sht-XSC 1-74.dgn  
 Default

USER NAME = Matt Overbey	DESIGNED - CWW	REVISD -
	DRAWN - CWW	REVISD -
	CHECKED - MJO	REVISD -
	DATE - JANUARY 2022	REVISD -

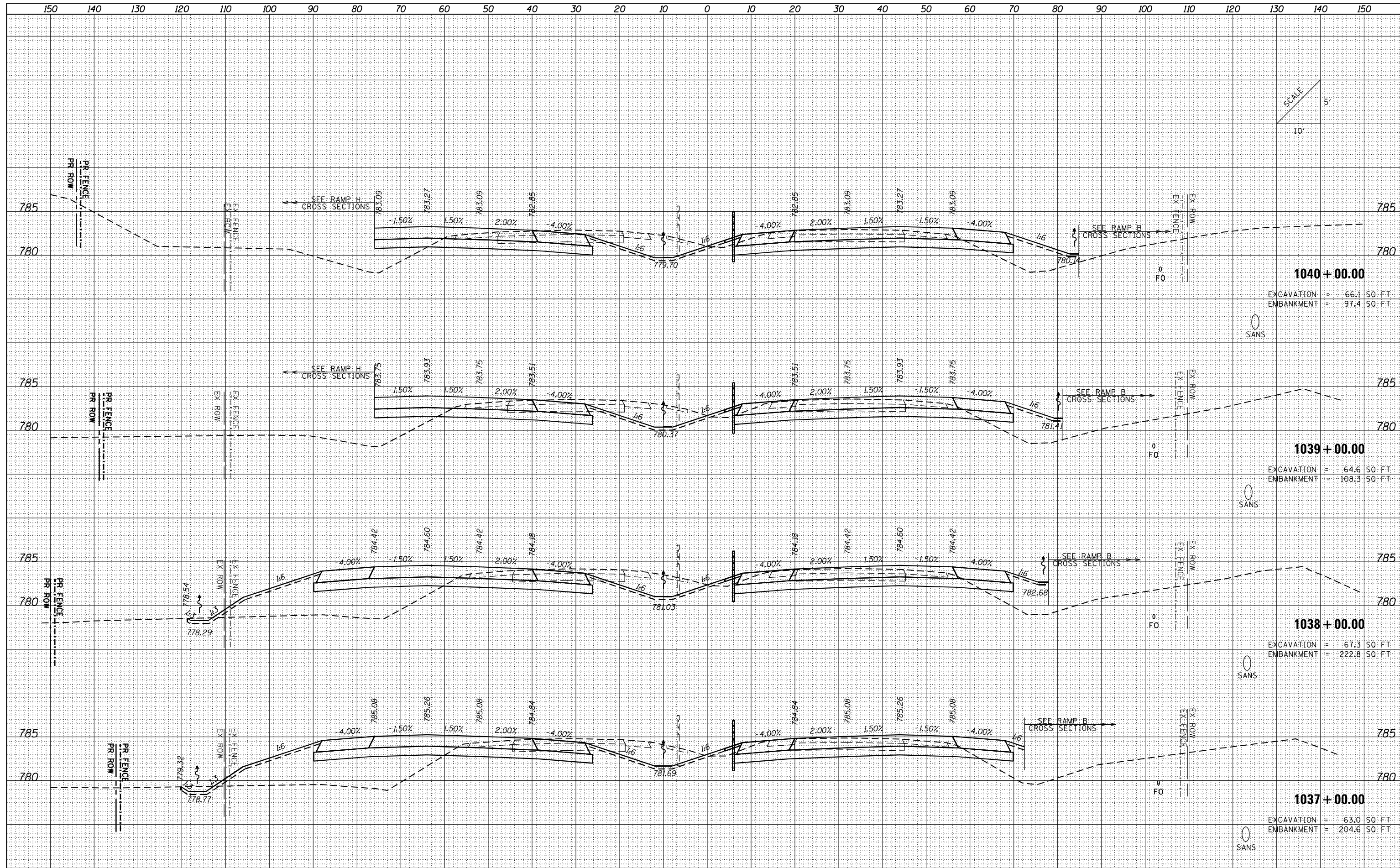
**STATE OF ILLINOIS  
DEPARTMENT OF TRANSPORTATION**

CROSS SECTIONS	
SCALE:	SHEET OF SHEETS STA. 1868+00.00 TO STA. 1036+00.00

F.A.I. RTE.	SECTION	COUNTY	TOTAL SHEETS	SHEET NO.
57	10-133,34,5,14R & (10-34B)	CHAMPAIGN	1182	1065
CONTRACT NO. 70C01			ILLINOIS FED. AID PROJECT	

DATE	
BY	
FINAL SURVEY	SURVEYED
NOTE BOOK	PLOTTED
NO.	TEMPLATE
	AREAS CHECKED

DATE	
BY	
ORIGINAL SURVEY	SURVEYED
NOTE BOOK	PLOTTED
NO.	TEMPLATE
	AREAS CHECKED



FILE NAME = ...VC-4\0570001-sht-XSC 1-74.dgn  
 Default

USER NAME = Matt Overbey	DESIGNED - CWW	REVISED -
	DRAWN - CWW	REVISED -
PLOT SCALE = 20.0000' / in.	CHECKED - MJO	REVISED -
PLOT DATE = 1/28/2022 - 11:14:59 AM	DATE - JANUARY 2022	REVISED -

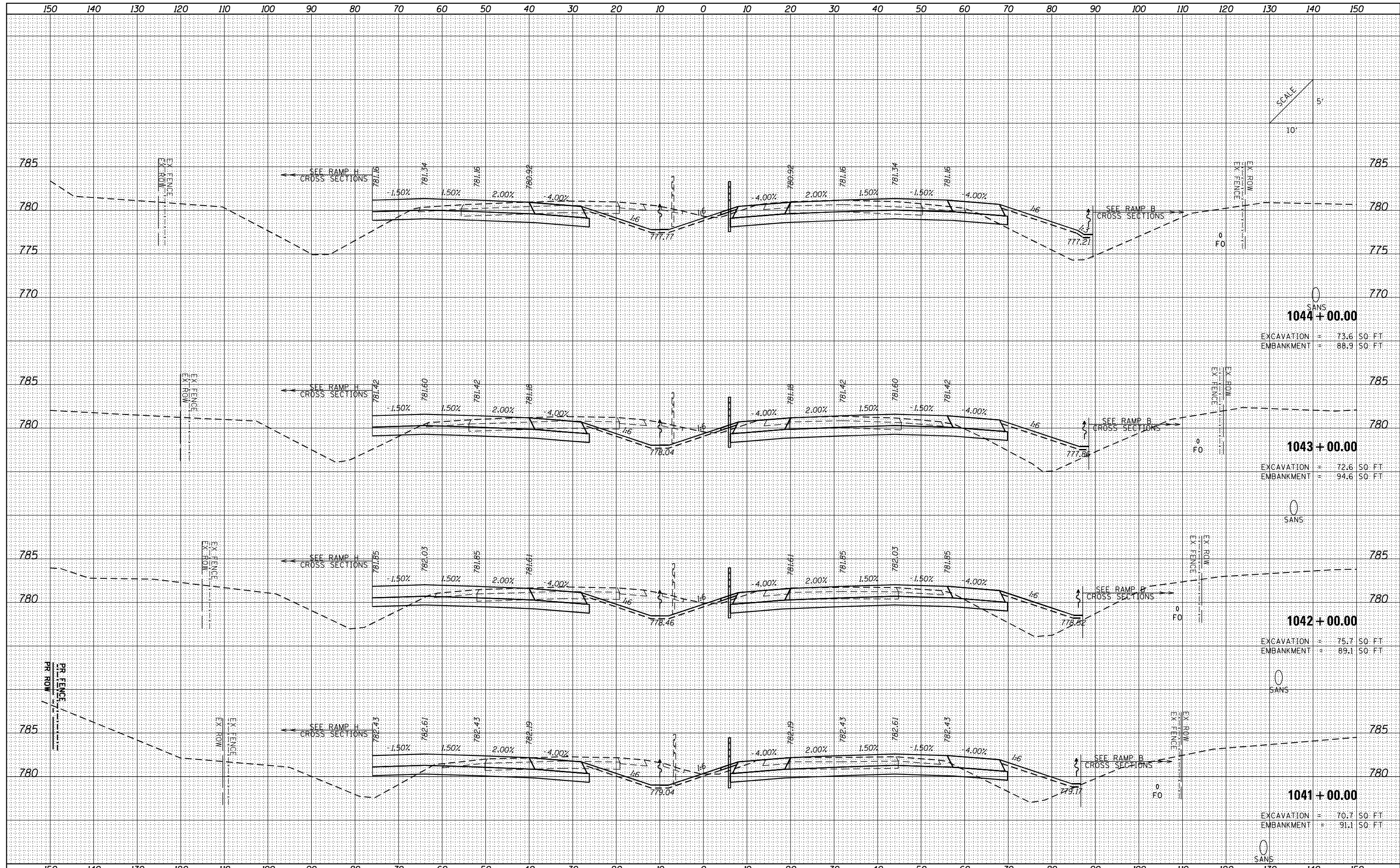
**STATE OF ILLINOIS  
 DEPARTMENT OF TRANSPORTATION**

CROSS SECTIONS			
I-74			
SCALE:	SHEET	OF SHEETS	STA. 1037+00.00 TO STA.1040+00.00

F.A.I. RTE.	SECTION	COUNTY	TOTAL SHEETS	SHEET NO.
57	10-133,34,5,14R & (10-34B)	CHAMPAIGN	1182	1066
CONTRACT NO. 70C01			ILLINOIS FED. AID PROJECT	

DATE	
BY	
FINISHED SURVEY	
PLOTTED	
NOTE BOOK	
AREAS CHECKED	

DATE	
BY	
ORIGINAL SURVEY	
PLOTTED	
NOTE BOOK	
AREAS CHECKED	



1044 + 00.00  
 EXCAVATION = 73.6 SO FT  
 EMBANKMENT = 88.9 SO FT

1043 + 00.00  
 EXCAVATION = 72.6 SO FT  
 EMBANKMENT = 94.6 SO FT

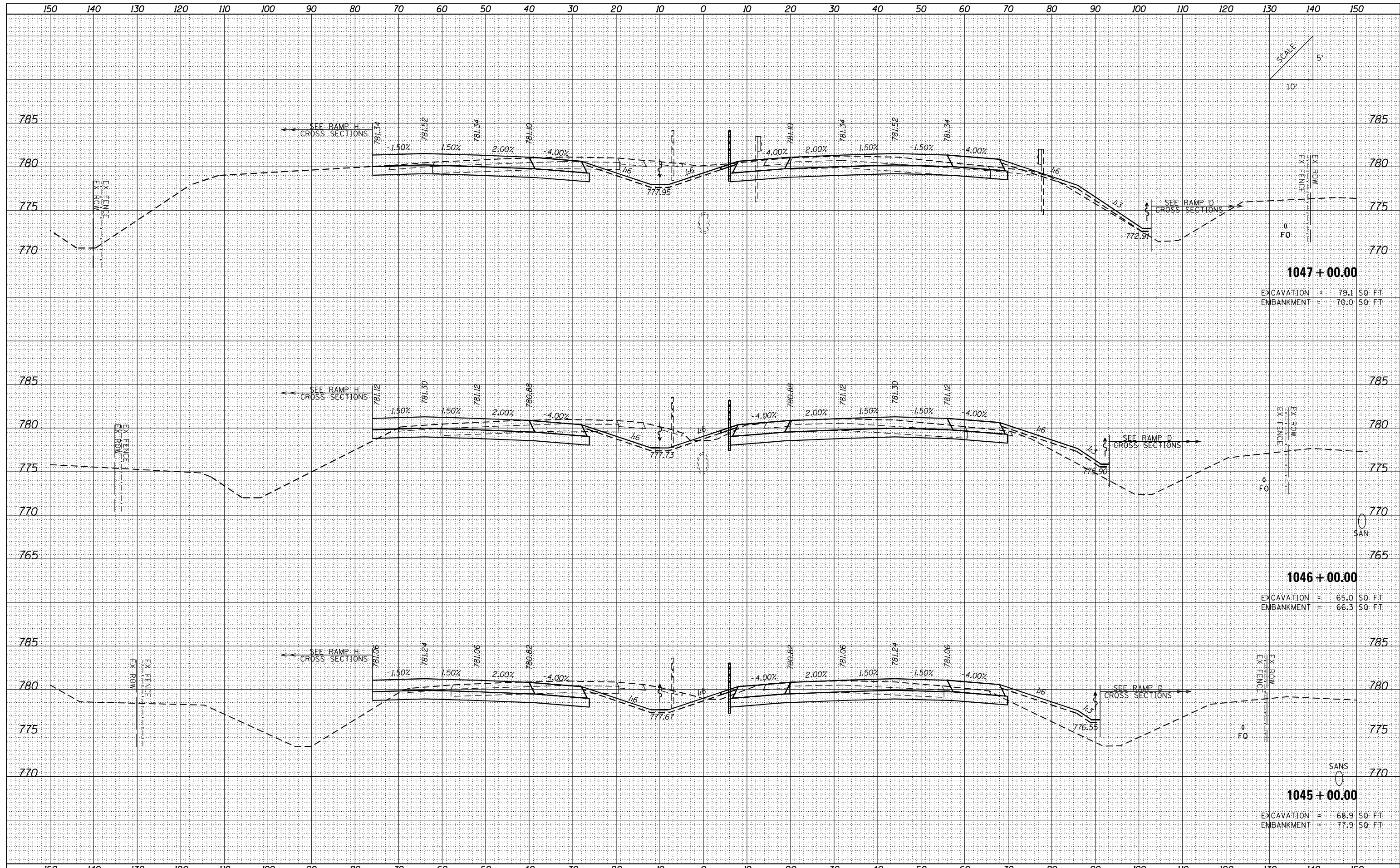
1042 + 00.00  
 EXCAVATION = 75.7 SO FT  
 EMBANKMENT = 89.1 SO FT

1041 + 00.00  
 EXCAVATION = 70.7 SO FT  
 EMBANKMENT = 91.1 SO FT

FILE NAME = ...C-4\0570001-sht-XSC 1-74.dgn	USER NAME = Matt Overbey	DESIGNED - CWW	REVISED -	<b>STATE OF ILLINOIS</b> <b>DEPARTMENT OF TRANSPORTATION</b>	<b>CROSS SECTIONS</b>			F.A.I. RTE.	SECTION	COUNTY	TOTAL SHEETS	SHEET NO.
Default	PLOT SCALE = 20.0000' / in.	DRAWN - CWW	REVISED -		57	10-133,34,5,14R & (10-34B)	CHAMPAIGN	1182	1067			
	PLOT DATE = 1/28/2022 - 11:15:00 AM	CHECKED - MJO	REVISED -		SCALE: SHEET OF SHEETS STA. 1041+00.00 TO STA. 1044+00.00			CONTRACT NO. 70C01				
		DATE - JANUARY 2022	REVISED -					ILLINOIS FED. AID PROJECT				

DATE	
BY	
SURVEYED	
PLOTTED	
TEMPLATE	
AREAS	
CHECKED	
NO.	

DATE	
BY	
SURVEYED	
PLOTTED	
TEMPLATE	
AREAS	
CHECKED	
NO.	



**1047 + 00.00**  
 EXCAVATION = 79.1 SQ FT  
 EMBANKMENT = 70.0 SQ FT

**1046 + 00.00**  
 EXCAVATION = 65.0 SQ FT  
 EMBANKMENT = 66.3 SQ FT

**1045 + 00.00**  
 EXCAVATION = 68.9 SQ FT  
 EMBANKMENT = 77.9 SQ FT

FILE NAME = ...VC-4\0570001-sht-XSC 1-74.dgn  
 Default

USER NAME = Matt Overbey  
 DESIGNED - CWW  
 DRAWN - CWW  
 CHECKED - MJO  
 PLOT DATE = 1/28/2022 - 11:15:01 AM

REVISED -  
 REVISED -  
 REVISED -  
 REVISED -

**STATE OF ILLINOIS  
 DEPARTMENT OF TRANSPORTATION**

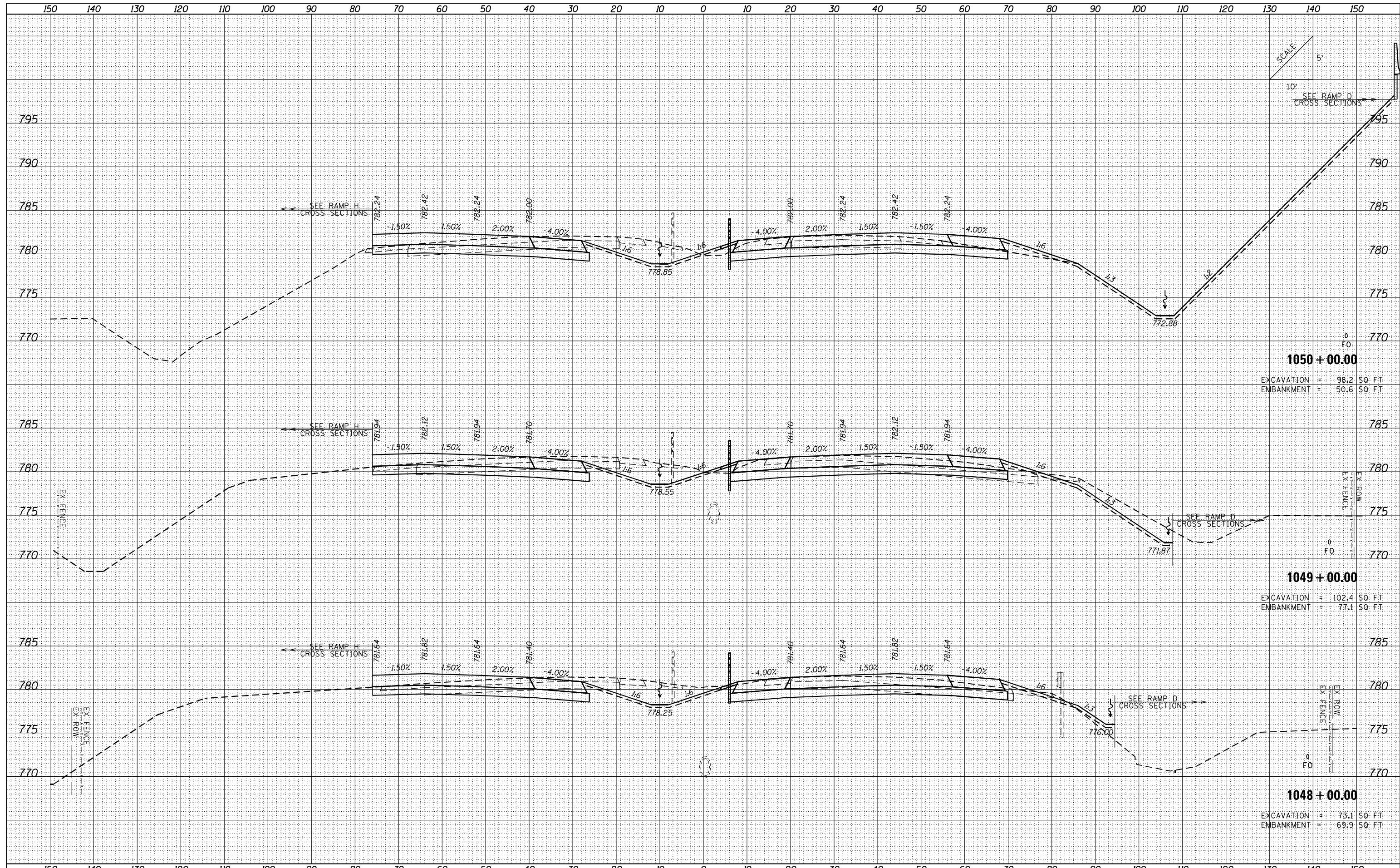
**CROSS SECTIONS  
 I-74**

SCALE: SHEET OF SHEETS STA. 1045+00.00 TO STA. 1047+00.00

F.A.I. RTE.	SECTION	COUNTY	TOTAL SHEETS	SHEET NO.
57	10-133,34,5,14R & (10-34)B	CHAMPAIGN	1182	1068
CONTRACT NO. 70C01			ILLINOIS FED. AID PROJECT	

DATE	
BY	
FINISHED	
NO.	
DATE	
BY	
FINISHED	
NO.	
DATE	
BY	
FINISHED	
NO.	

DATE	
BY	
FINISHED	
NO.	
DATE	
BY	
FINISHED	
NO.	
DATE	
BY	
FINISHED	
NO.	



**1050 + 00.00**  
 EXCAVATION = 98.2 SQ FT  
 EMBANKMENT = 50.6 SQ FT

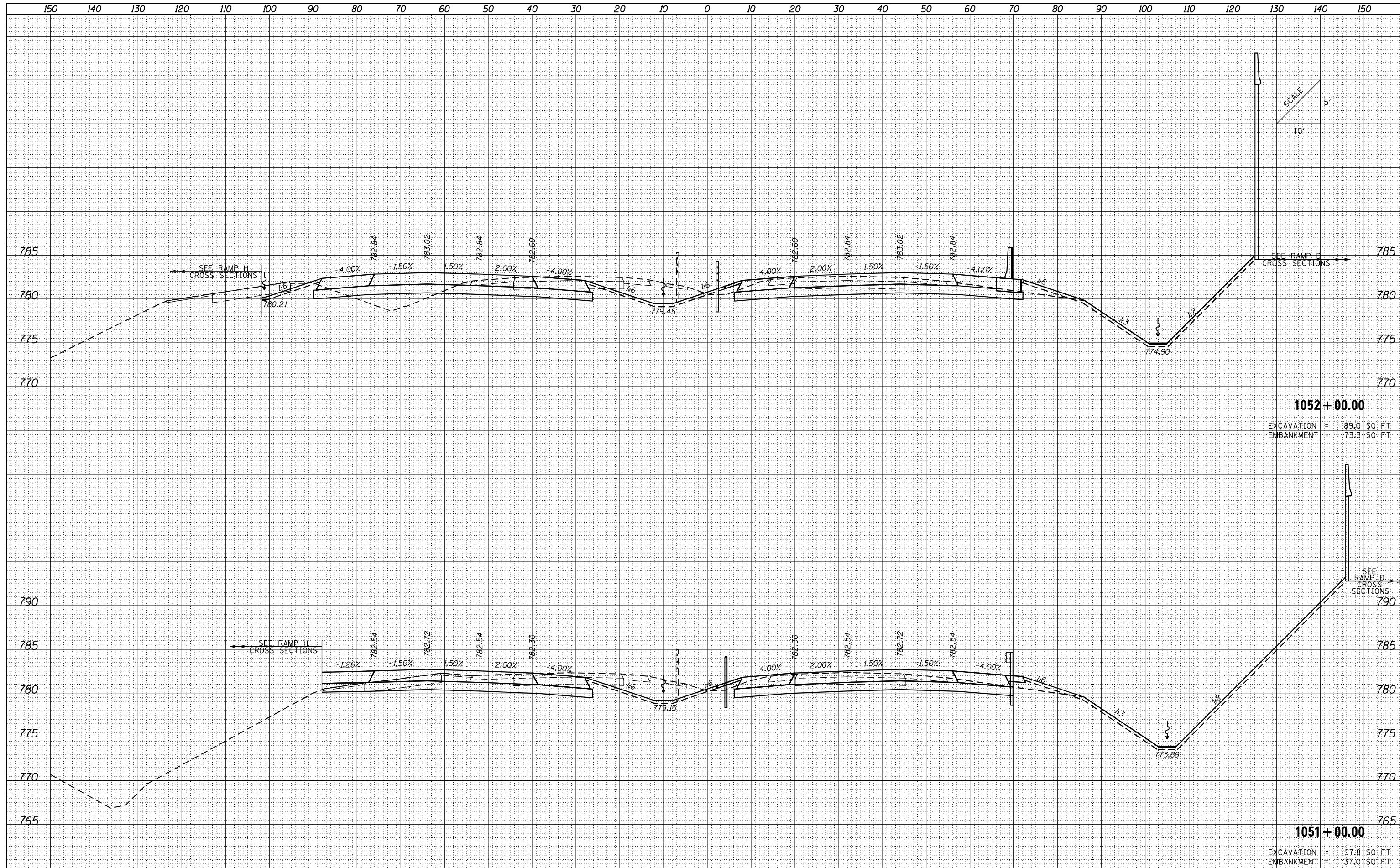
**1049 + 00.00**  
 EXCAVATION = 102.4 SQ FT  
 EMBANKMENT = 77.1 SQ FT

**1048 + 00.00**  
 EXCAVATION = 73.1 SQ FT  
 EMBANKMENT = 69.9 SQ FT

FILE NAME =	USER NAME = Matt Overbey	DESIGNED - CWW	REVISED -	<b>STATE OF ILLINOIS</b> <b>DEPARTMENT OF TRANSPORTATION</b>	<b>CROSS SECTIONS</b> <b>I-74</b>	F.A.I. RTÉ.	SECTION	COUNTY	TOTAL SHEETS	SHEET NO.	
...C-4\0570001-sht-XSC I-74.dgn		DRAWN - CWW	REVISED -			57	10-133,34,5,14R & (10-34)B	CHAMPAIGN	1182	1069	
Default		CHECKED - MJO	REVISED -			SCALE:		SHEET OF SHEETS		CONTRACT NO. 70C01	ILLINOIS FED. AID PROJECT
		PLOT DATE = 1/28/2022 - 11:15:03 AM	DATE - JANUARY 2022			STA. 1048+00.00 TO STA. 1050+00.00					

DATE	
BY	
FINISHED SURVEY	
PLOTTED	
TEMPLATE	
NOTE BOOK	
AREAS CHECKED	
NO.	

DATE	
BY	
ORIGINAL SURVEY	
PLOTTED	
TEMPLATE	
NOTE BOOK	
AREAS CHECKED	
NO.	



**1052 + 00.00**  
EXCAVATION = 89.0 SQ. FT.  
EMBANKMENT = 73.3 SQ. FT.

**1051 + 00.00**  
EXCAVATION = 97.8 SQ. FT.  
EMBANKMENT = 37.0 SQ. FT.

FILE NAME = ...VC-4\0570001-sht-XSC 1-74.dgn  
Default

USER NAME = Matt Overbey  
DESIGNED - CWW  
DRAWN - CWW  
CHECKED - MJO  
PLOT DATE = 1/28/2022 - 11:15:04 AM

REVISED -  
REVISED -  
REVISED -  
REVISED -

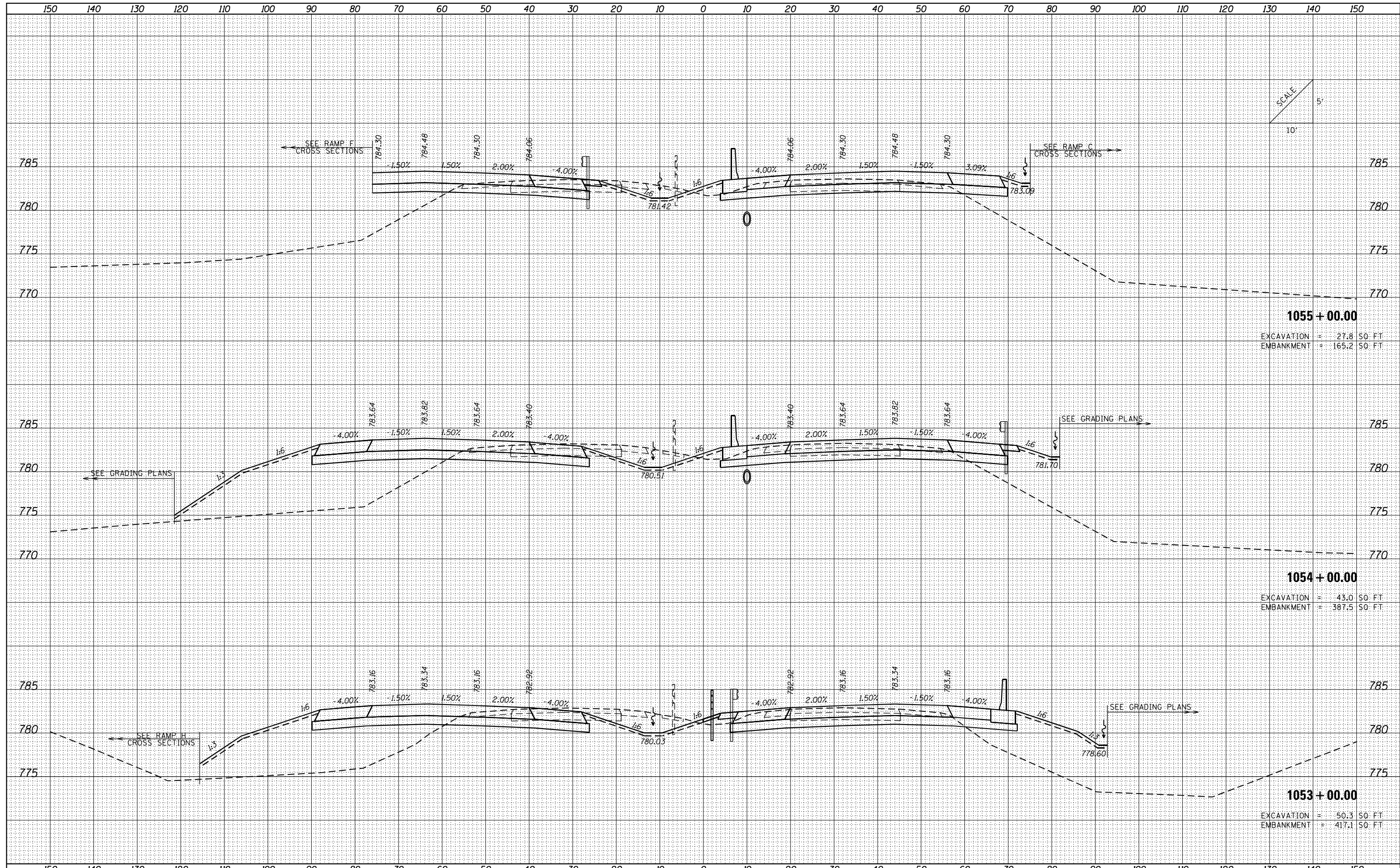
**STATE OF ILLINOIS  
DEPARTMENT OF TRANSPORTATION**

**CROSS SECTIONS  
I-74**  
SCALE: SHEET OF SHEETS STA. 1051+00.00 TO STA. 1052+00.00

F.A.I. RTE.	SECTION	COUNTY	TOTAL SHEETS	SHEET NO.
57	10-133,34,5,14R & (10-34B)	CHAMPAIGN	1182	1070
CONTRACT NO. 70C01				
ILLINOIS FED. AID PROJECT				

DATE	
BY	
FINISHED	
NO.	
DATE	
BY	
FINISHED	
NO.	
DATE	
BY	
FINISHED	
NO.	

DATE	
BY	
FINISHED	
NO.	
DATE	
BY	
FINISHED	
NO.	
DATE	
BY	
FINISHED	
NO.	



**1055 + 00.00**  
 EXCAVATION = 27.8 SQ FT  
 EMBANKMENT = 165.2 SQ FT

**1054 + 00.00**  
 EXCAVATION = 43.0 SQ FT  
 EMBANKMENT = 387.5 SQ FT

**1053 + 00.00**  
 EXCAVATION = 50.3 SQ FT  
 EMBANKMENT = 417.1 SQ FT

FILE NAME = ...C-4\0570001-sht-XSC 1-74.dgn  
 Default

USER NAME = Matt Overbey	DESIGNED - CWW	REVISED -
	DRAWN - CWW	REVISED -
PLOT SCALE = 20.0000' / in.	CHECKED - MJO	REVISED -
PLOT DATE = 1/28/2022 - 11:15:05 AM	DATE - JANUARY 2022	REVISED -

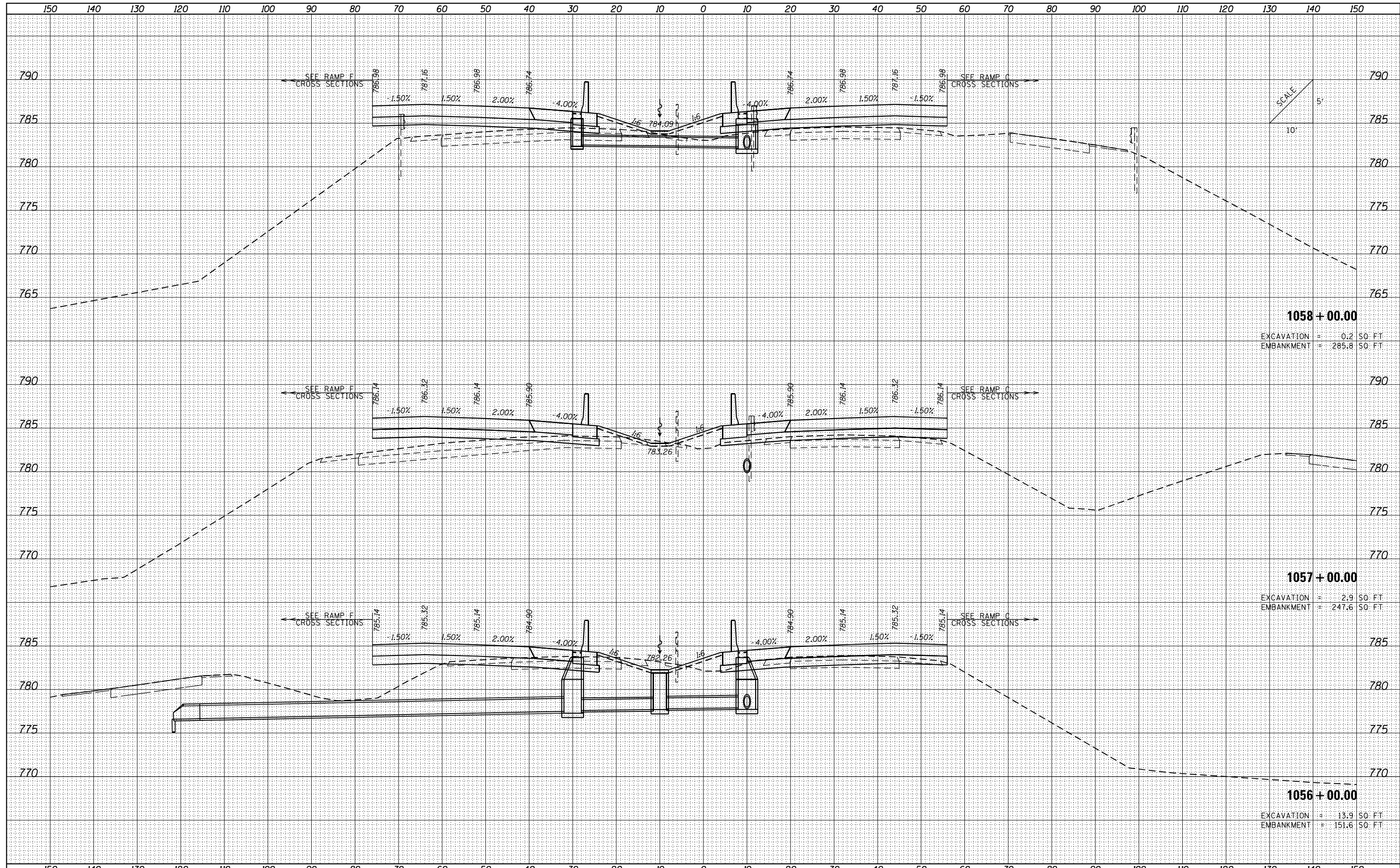
**STATE OF ILLINOIS  
 DEPARTMENT OF TRANSPORTATION**

**CROSS SECTIONS  
 I-74**  
 SCALE: SHEET OF SHEETS STA. 1053+00.00 TO STA. 1055+00.00

F.A.I. RTE.	SECTION	COUNTY	TOTAL SHEETS	SHEET NO.
57	10-(33,34,5,14)R & (10-34)B	CHAMPAIGN	1182	1071
CONTRACT NO. 70C01			ILLINOIS FED. AID PROJECT	

DATE	
BY	
ORIGINAL SURVEY	
SURVEYED	
PLOTTED	
TEMPLATE	
AREAS	
CHECKED	
NO.	

DATE	
BY	
ORIGINAL SURVEY	
SURVEYED	
PLOTTED	
TEMPLATE	
AREAS	
CHECKED	
NO.	



**1058 + 00.00**  
 EXCAVATION = 0.2 SO FT  
 EMBANKMENT = 285.8 SO FT

**1057 + 00.00**  
 EXCAVATION = 2.9 SO FT  
 EMBANKMENT = 247.6 SO FT

**1056 + 00.00**  
 EXCAVATION = 13.9 SO FT  
 EMBANKMENT = 151.6 SO FT

FILE NAME = ...C-4\0570001-sht-XSC 1-74.dgn  
 Default

USER NAME = Matt Overbey	DESIGNED - CWW	REVISED -
	DRAWN - CWW	REVISED -
PLOT SCALE = 20.0000" / in.	CHECKED - MJO	REVISED -
PLOT DATE = 1/28/2022 - 11:15:07 AM	DATE - JANUARY 2022	REVISED -

**STATE OF ILLINOIS  
 DEPARTMENT OF TRANSPORTATION**

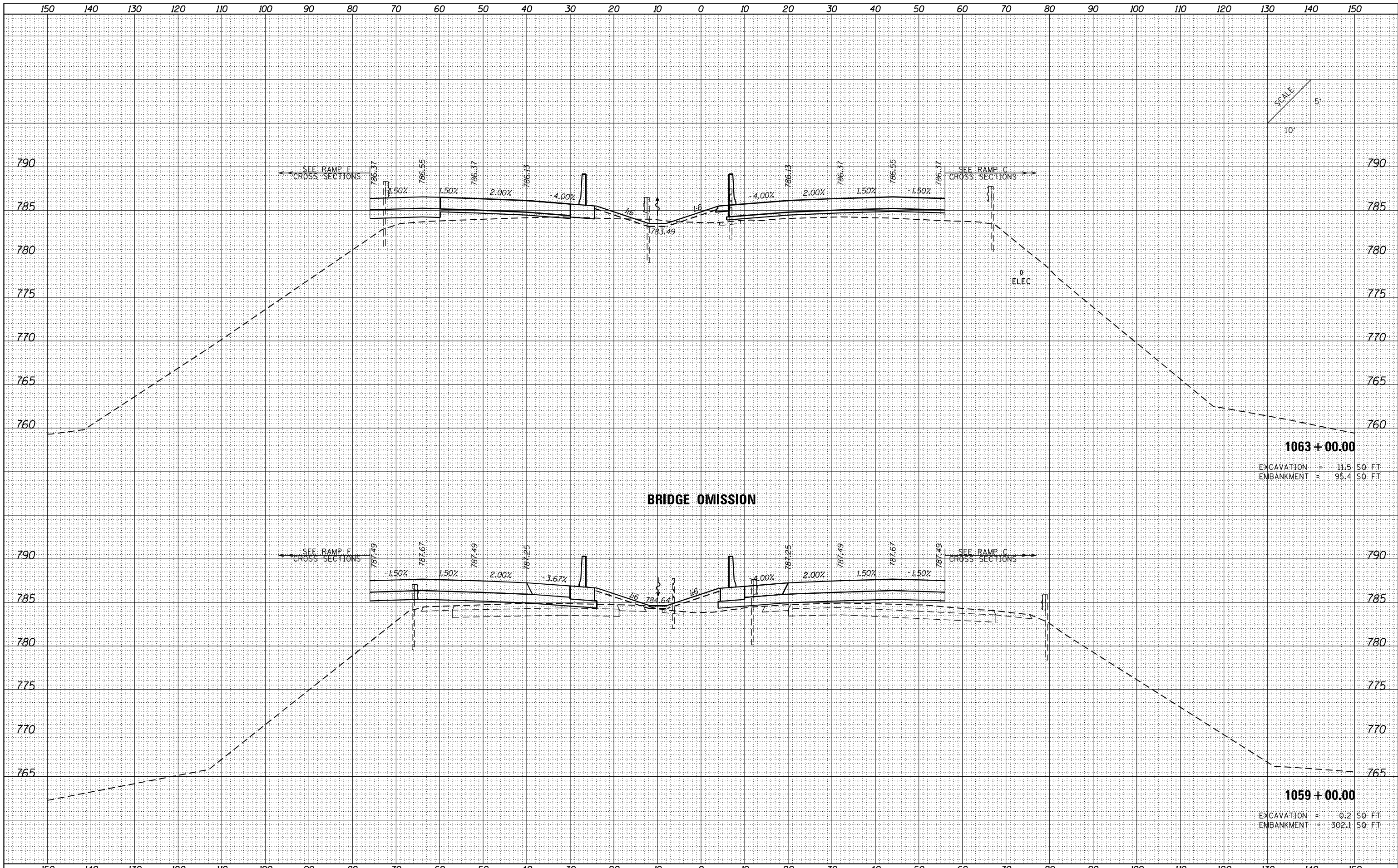
<b>CROSS SECTIONS</b>			
<b>I-74</b>			
SCALE:	SHEET	OF	SHEETS
			STA. 1056+00.00 TO STA. 1058+00.00

F.A.I. RTE.	SECTION	COUNTY	TOTAL SHEETS	SHEET NO.
57	10-(33,34,5,14)R & (10-34)B	CHAMPAIGN	1182	1072
			CONTRACT NO.	70C01
ILLINOIS FED. AID PROJECT				



DATE	
BY	
FINISHED SURVEY	
PLOTTED	
TEMPLATE	
NOTE BOOK	
AREAS CHECKED	
NO.	

DATE	
BY	
ORIGINAL SURVEY	
PLOTTED	
TEMPLATE	
NOTE BOOK	
AREAS CHECKED	
NO.	



**1063 + 00.00**  
 EXCAVATION = 11.5 SQ FT  
 EMBANKMENT = 95.4 SQ FT

**1059 + 00.00**  
 EXCAVATION = 0.2 SQ FT  
 EMBANKMENT = 302.1 SQ FT

FILE NAME = ...C-4\0570C01-sht-XSC 1-74.dgn  
 Default

USER NAME = Matt Overbey  
 DESIGNED - CWW  
 DRAWN - CWW  
 CHECKED - MJO  
 PLOT DATE = 1/28/2022 - 11:15:08 AM

REVISIED -  
 REVISIED -  
 REVISIED -  
 REVISIED -

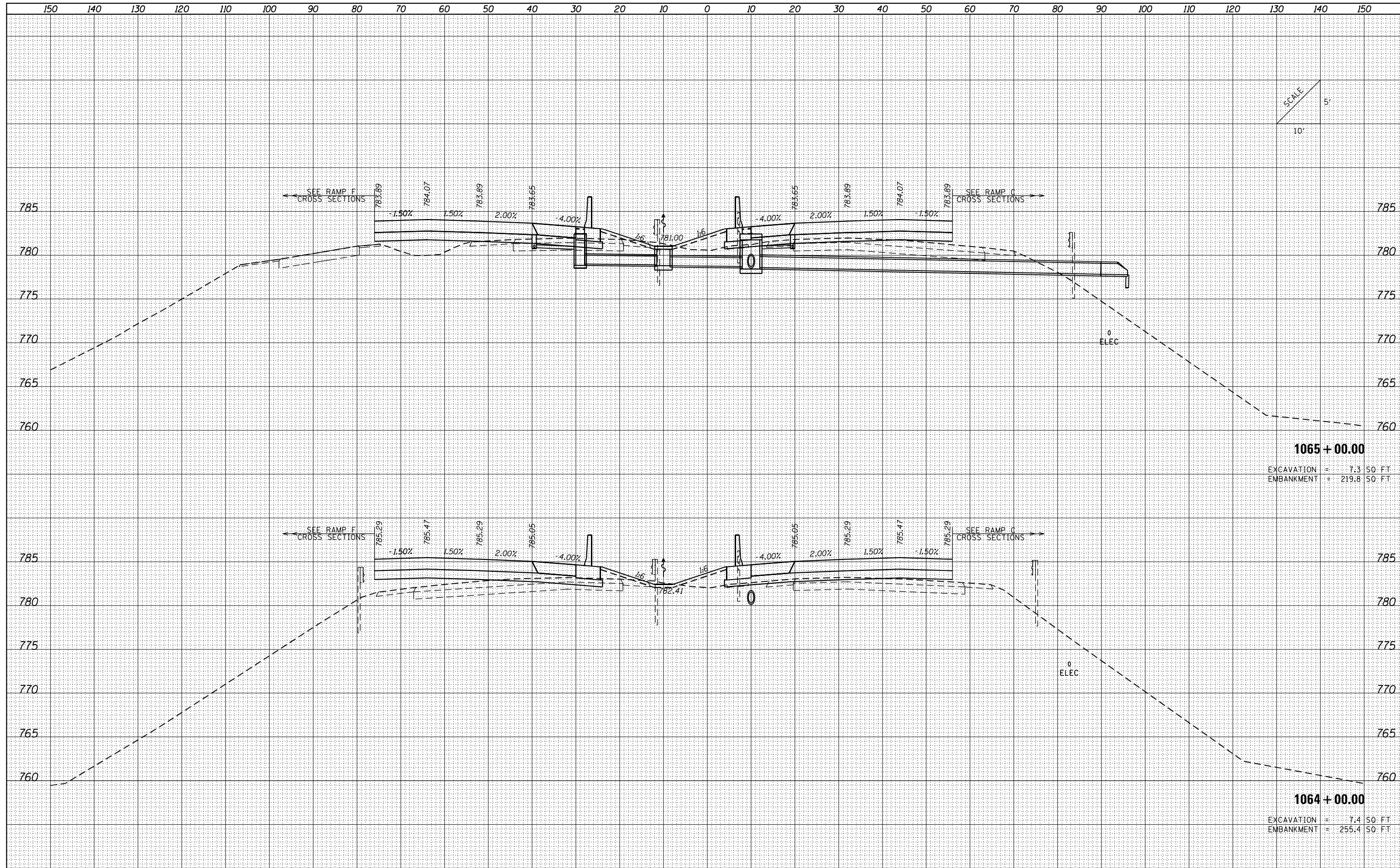
**STATE OF ILLINOIS  
 DEPARTMENT OF TRANSPORTATION**

**CROSS SECTIONS  
 I-74**  
 SCALE: SHEET OF SHEETS STA. 1059+00.00 TO STA. 1063+00.00

F.A.I. RTE.	SECTION	COUNTY	TOTAL SHEETS	SHEET NO.
57	10-(33,34,5,14)R & (10-34)B	CHAMPAIGN	1182	1073
			CONTRACT NO. 70C01	
ILLINOIS FED. AID PROJECT				

DATE	
BY	
FINISHED SURVEY	
PLOTTED	
TEMPLATE	
NOTE BOOK	
AREAS CHECKED	
NO.	

DATE	
BY	
ORIGINAL SURVEY	
PLOTTED	
TEMPLATE	
NOTE BOOK	
AREAS CHECKED	
NO.	



**1065 + 00.00**  
 EXCAVATION = 7.3 SQ. FT.  
 EMBANKMENT = 219.8 SQ. FT.

**1064 + 00.00**  
 EXCAVATION = 7.4 SQ. FT.  
 EMBANKMENT = 255.4 SQ. FT.

FILE NAME = ...C-4\0570001-sht-XSC 1-74.dgn  
 Default

USER NAME = Matt Overbey	DESIGNED - CWW	REVISED -
PLOT SCALE = 20.0000' / in.	DRAWN - CWW	REVISED -
PLOT DATE = 1/28/2022 - 11:15:10 AM	CHECKED - MJO	REVISED -
	DATE - JANUARY 2022	REVISED -

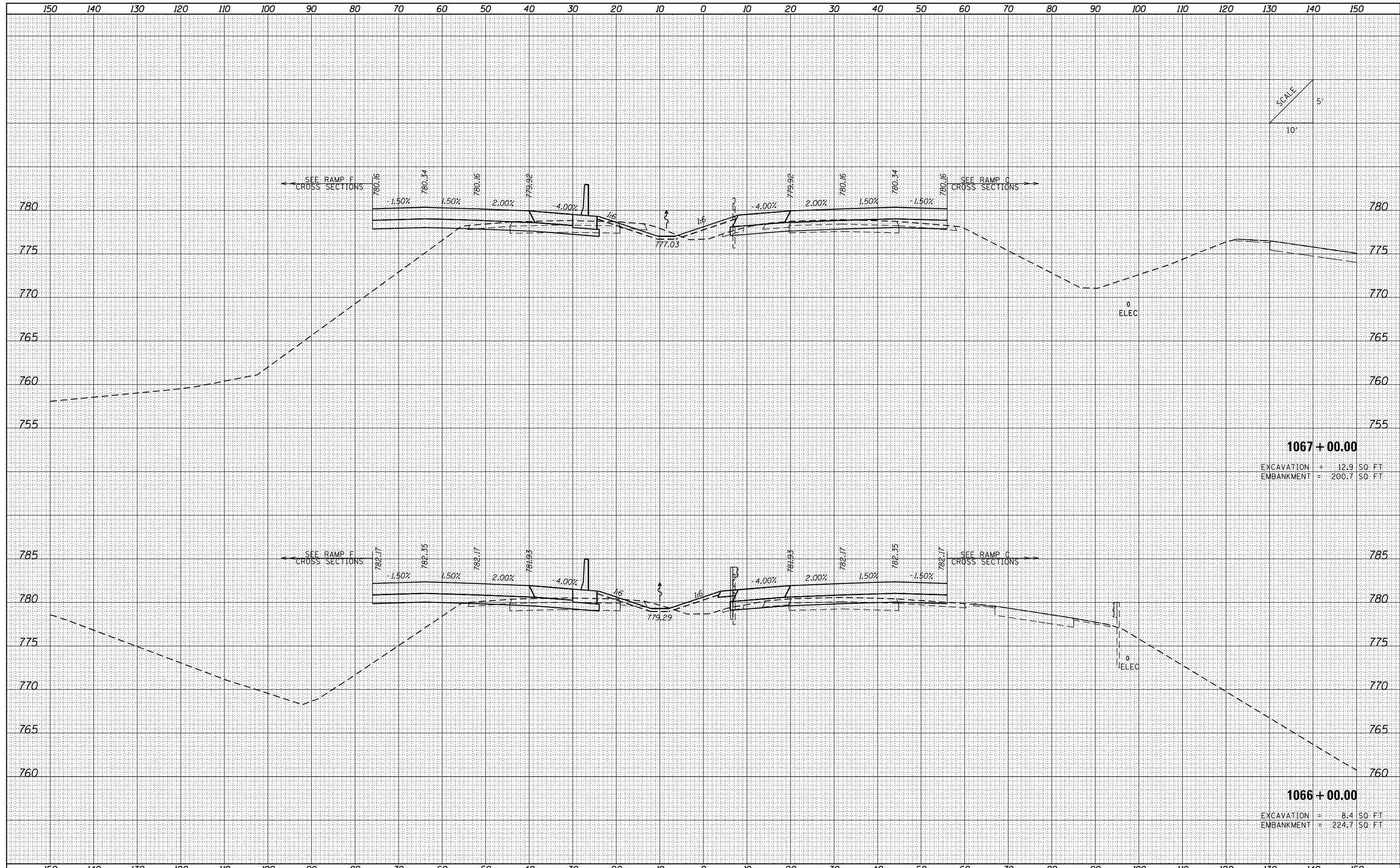
**STATE OF ILLINOIS  
 DEPARTMENT OF TRANSPORTATION**

<b>CROSS SECTIONS</b>			
<b>I-74</b>			
SCALE:	SHEET	OF	SHEETS
			STA. 1064+00.00 TO STA. 1065+00.00

F.A.I. RTÉ.	SECTION	COUNTY	TOTAL SHEETS	SHEET NO.
57	10-(33,34,5,14)R & (10-34)B	CHAMPAIGN	1182	1074
			CONTRACT NO.	70C01
ILLINOIS FED. AID PROJECT				

DATE	
BY	
FINISHED SURVEY	
PLOTTED	
TEMPLATE	
NOTE BOOK	
AREAS CHECKED	
NO.	

DATE	
BY	
ORIGINAL SURVEY	
PLOTTED	
TEMPLATE	
NOTE BOOK	
AREAS CHECKED	
NO.	



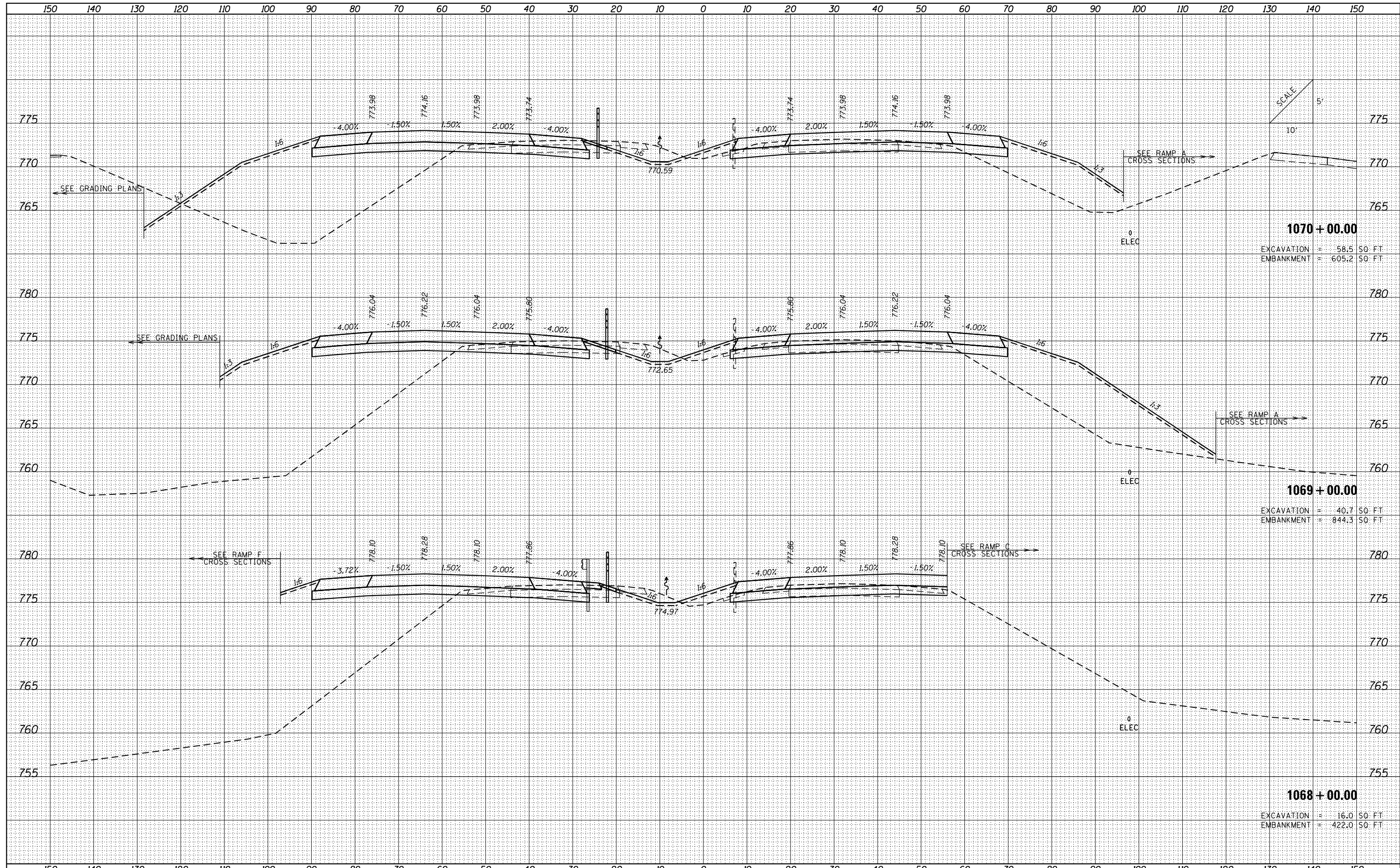
**1067 + 00.00**  
 EXCAVATION = 12.9 SQ FT  
 EMBANKMENT = 200.7 SQ FT

**1066 + 00.00**  
 EXCAVATION = 8.4 SQ FT  
 EMBANKMENT = 224.7 SQ FT

FILE NAME =	USER NAME = Matt Overbey	DESIGNED - CWW	REVISED -	<b>STATE OF ILLINOIS</b> <b>DEPARTMENT OF TRANSPORTATION</b>	<b>CROSS SECTIONS</b> <b>I-74</b>			F.A.I. RTÉ.	SECTION	COUNTY	TOTAL SHEETS	SHEET NO.
...C-4\0570C01-sht-XSC 1-74.dgn	PLOT SCALE = 20.0000' / in.	DRAWN - CWW	REVISED -					57	10-(33,34,5,14)R & (10-34)B	CHAMPAIGN	1182	1075
Default	PLOT DATE = 1/28/2022 - 11:15:11 AM	CHECKED - MJO	REVISED -		SCALE: SHEET OF SHEETS STA. 1066+00.00 TO STA.1067+00.00			CONTRACT NO. 70C01				
		DATE - JANUARY 2022	REVISED -					ILLINOIS FED. AID PROJECT				

DATE	
BY	
FINAL SURVEY	SURVEYED
NOTE BOOK	PLOTTED
NO.	TEMPLATE
	AREAS CHECKED

DATE	
BY	
ORIGINAL SURVEY	SURVEYED
NOTE BOOK	PLOTTED
NO.	TEMPLATE
	AREAS CHECKED



**1070 + 00.00**  
 EXCAVATION = 58.5 SQ FT  
 EMBANKMENT = 605.2 SQ FT

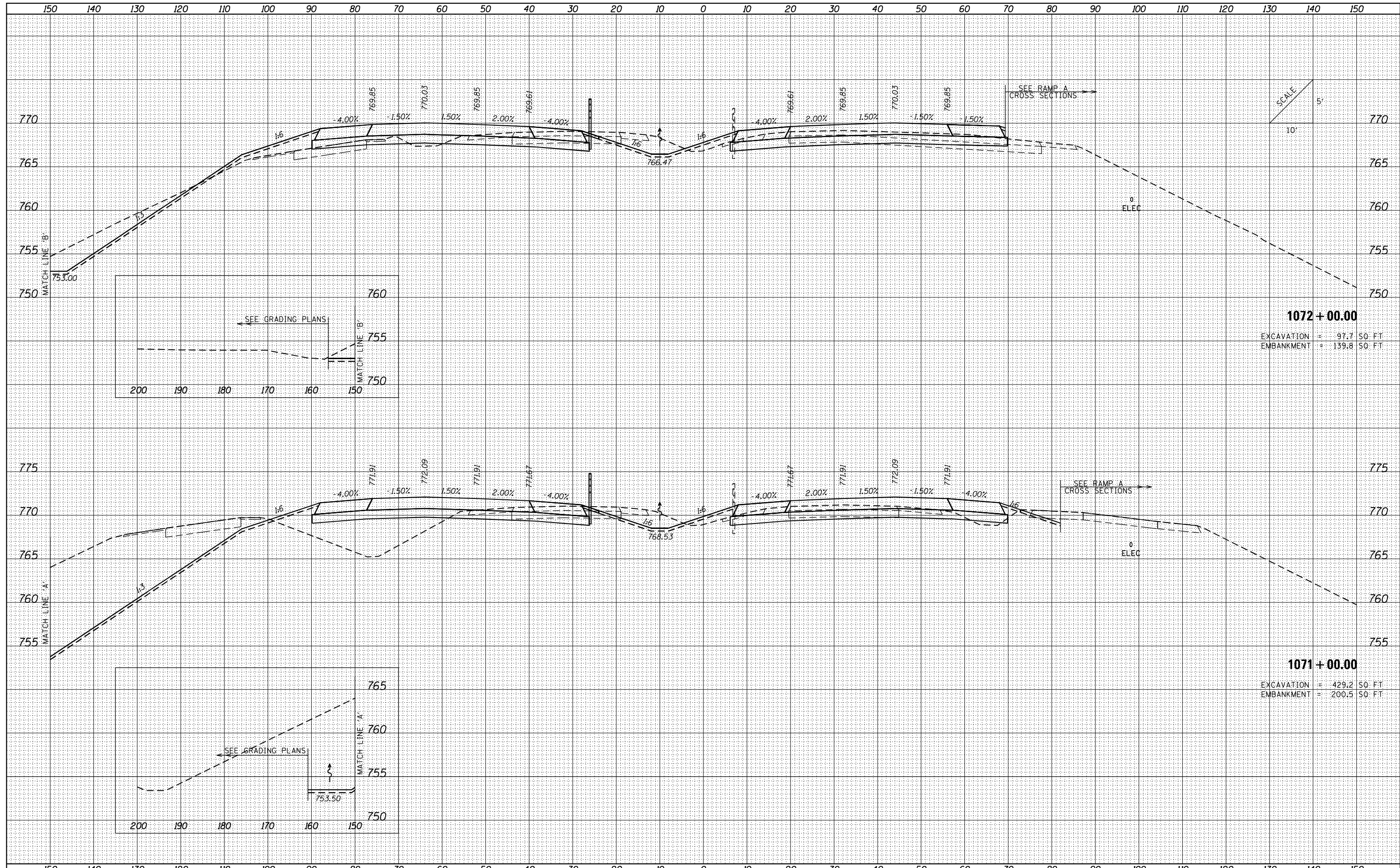
**1069 + 00.00**  
 EXCAVATION = 40.7 SQ FT  
 EMBANKMENT = 844.3 SQ FT

**1068 + 00.00**  
 EXCAVATION = 16.0 SQ FT  
 EMBANKMENT = 422.0 SQ FT

FILE NAME = ...C-4\0570001-sht-XSC 1-74.dgn	USER NAME = Matt Overbey	DESIGNED - CWW	REVISD -	<b>STATE OF ILLINOIS</b> <b>DEPARTMENT OF TRANSPORTATION</b>	<b>CROSS SECTIONS</b>			F.A.I. RTÉ.	SECTION	COUNTY	TOTAL SHEETS	SHEET NO.			
Default	PLOT SCALE = 20.0000' / in.	DRAWN - CWW	REVISD -		SCALE:	SHEET	OF	SHEETS	STA. 1068+00.00 TO STA. 1070+00.00	57	10-133,34,5,14R & (10-34)B	CHAMPAIGN	1182	1076	
	PLOT DATE = 1/28/2022 - 11:15:12 AM	CHECKED - MJO	REVISD -												
		DATE - JANUARY 2022	REVISD -												
												CONTRACT NO. 70C01		ILLINOIS FED. AID PROJECT	

DATE	
BY	
FINISHED SURVEY	
PLOTTED	
TEMPLATE	
NOTE BOOK	
AREAS CHECKED	
NO.	

DATE	
BY	
ORIGINAL SURVEY	
PLOTTED	
TEMPLATE	
NOTE BOOK	
AREAS CHECKED	
NO.	



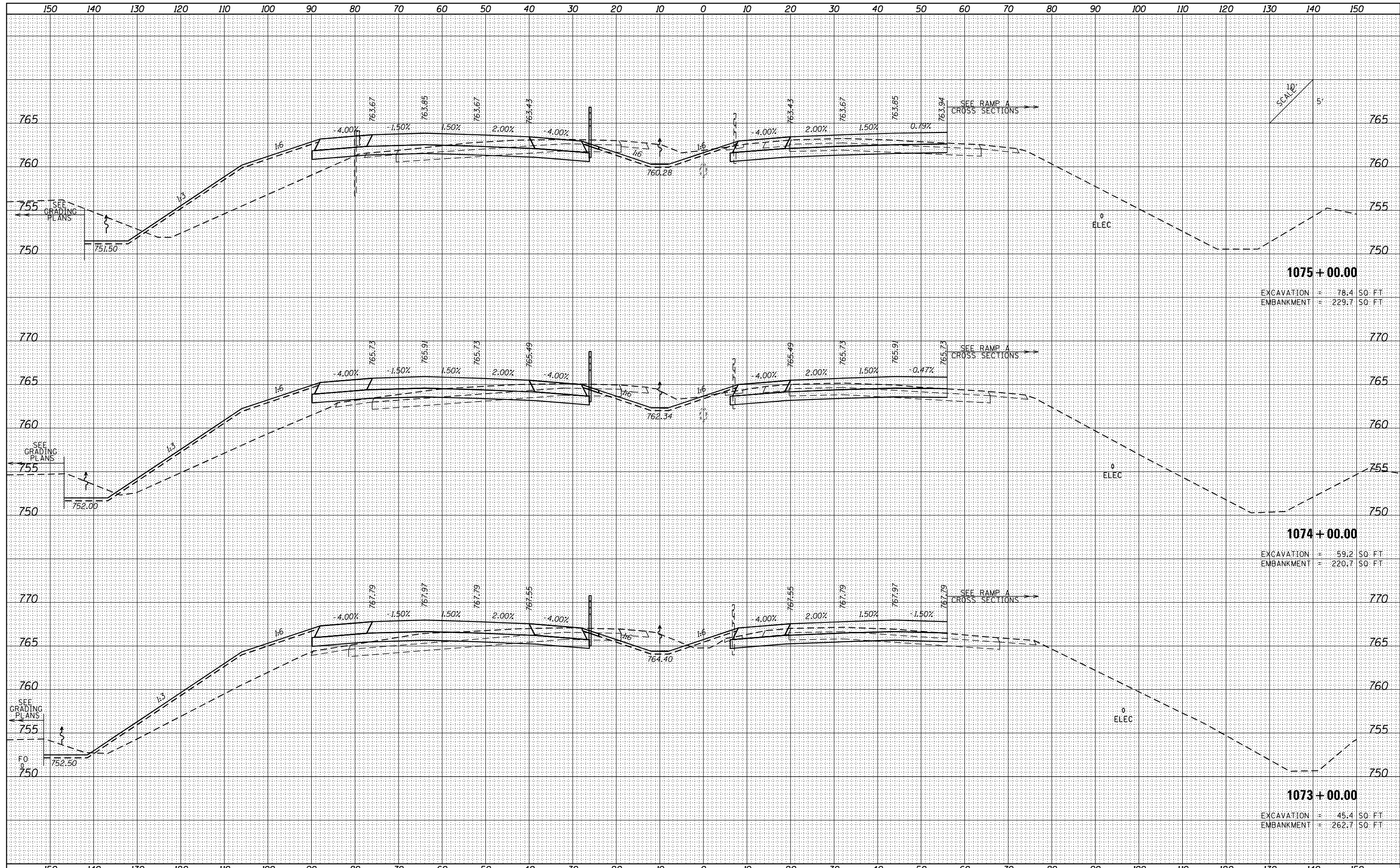
**1072 + 00.00**  
 EXCAVATION = 97.7 SQ. FT.  
 EMBANKMENT = 139.8 SQ. FT.

**1071 + 00.00**  
 EXCAVATION = 429.2 SQ. FT.  
 EMBANKMENT = 200.5 SQ. FT.

FILE NAME = ...VC-4\0570001-sht-XSC 1-74.dgn	USER NAME = Matt Overbey	DESIGNED - CWW	REVISED -	<b>STATE OF ILLINOIS</b> <b>DEPARTMENT OF TRANSPORTATION</b>	<b>CROSS SECTIONS</b> <b>I-74</b>			F.A.I. RTÉ.	SECTION	COUNTY	TOTAL SHEETS	SHEET NO.
Default	PLOT SCALE = 20.0000' / in.	DRAWN - CWW	REVISED -		57	10-133,34,5,14R & (10-34)B	CHAMPAIGN	1182	1077			
	PLOT DATE = 1/28/2022 - 11:15:14 AM	CHECKED - MJO	REVISED -		SCALE: SHEET OF SHEETS STA. 1071+00.00 TO STA. 1072+00.00			CONTRACT NO. 70C01				
		DATE - JANUARY 2022	REVISED -		ILLINOIS FED. AID PROJECT							

DATE	
BY	
SURVEYED	
PLOTTED	
TEMPLATE	
AREAS	
CHECKED	
NO.	

DATE	
BY	
SURVEYED	
PLOTTED	
TEMPLATE	
AREAS	
CHECKED	
NO.	



**1075 + 00.00**  
 EXCAVATION = 78.4 SQ FT  
 EMBANKMENT = 229.7 SQ FT

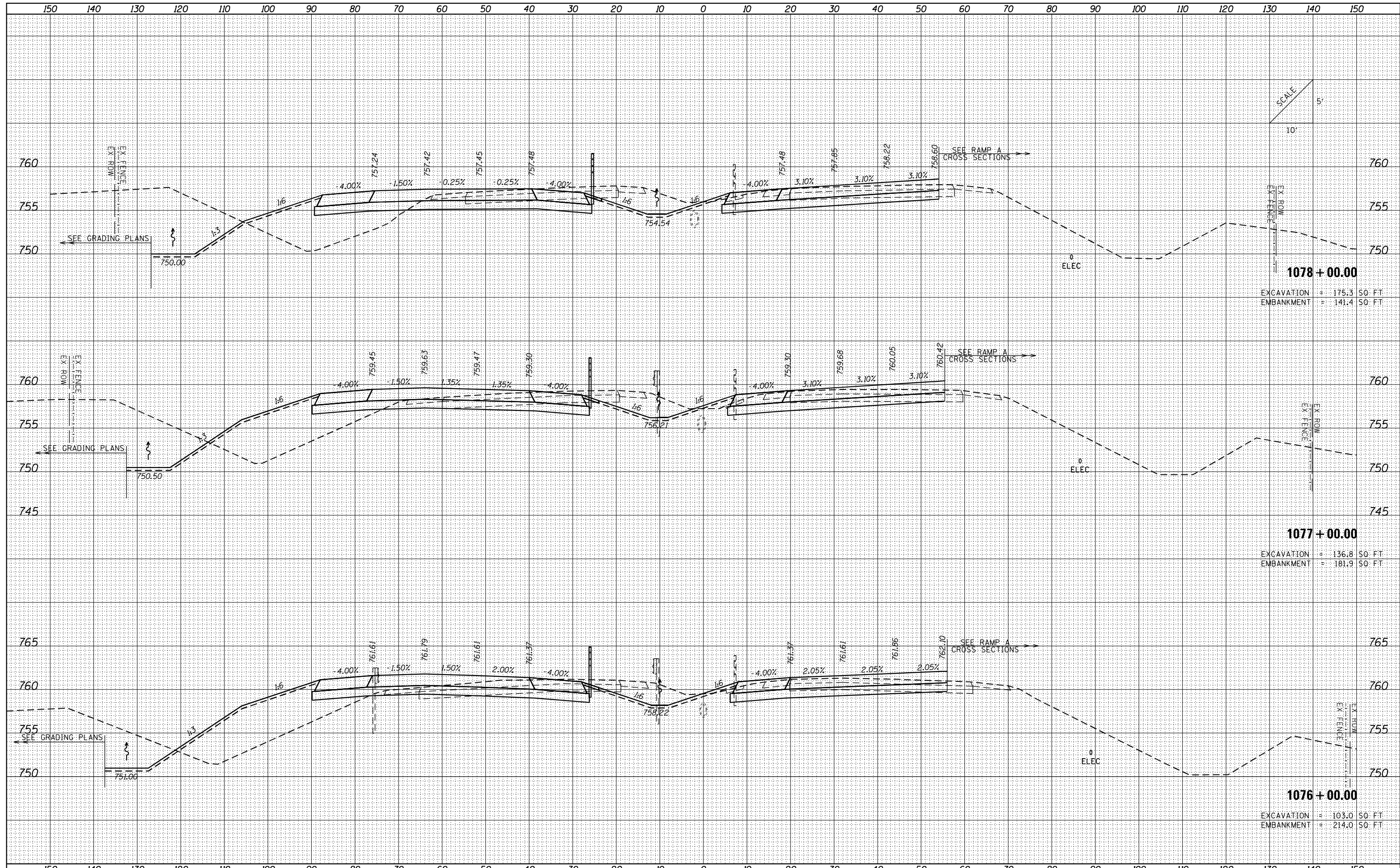
**1074 + 00.00**  
 EXCAVATION = 59.2 SQ FT  
 EMBANKMENT = 220.7 SQ FT

**1073 + 00.00**  
 EXCAVATION = 45.4 SQ FT  
 EMBANKMENT = 262.7 SQ FT

FILE NAME =	USER NAME = Matt Overbey	DESIGNED - CWW	REVISED -	<b>STATE OF ILLINOIS</b> <b>DEPARTMENT OF TRANSPORTATION</b>	<b>CROSS SECTIONS</b> <b>I-74</b>			F.A.I. RTÉ.	SECTION	COUNTY	TOTAL SHEETS	SHEET NO.
...VC-4\0570001-sht-XSC I-74.dgn		DRAWN - CWW	REVISED -		57	10-133,34,5,14R & (10-34B)	CHAMPAIGN	1182	1078			
Default		CHECKED - MJO	REVISED -		SCALE: SHEET OF SHEETS STA. 1073+00.00 TO STA. 1075+00.00			CONTRACT NO. 70C01				
		PLOT DATE = 1/28/2022 - 11:15:15 AM	DATE - JANUARY 2022					ILLINOIS FED. AID PROJECT				

DATE	
BY	
SURVEYED	
PLOTTED	
TEMPLATE	
NOTE BOOK	
AREAS CHECKED	
NO.	

DATE	
BY	
SURVEYED	
PLOTTED	
TEMPLATE	
NOTE BOOK	
AREAS CHECKED	
NO.	



**1078 + 00.00**  
 EXCAVATION = 175.3 SQ FT  
 EMBANKMENT = 141.4 SQ FT

**1077 + 00.00**  
 EXCAVATION = 136.8 SQ FT  
 EMBANKMENT = 181.9 SQ FT

**1076 + 00.00**  
 EXCAVATION = 103.0 SQ FT  
 EMBANKMENT = 214.0 SQ FT

FILE NAME = ...C-4\0570001-sht-XSC 1-74.dgn  
 Default

USER NAME = Matt Overbey  
 DESIGNED - CWW  
 DRAWN - CWW  
 CHECKED - MJO  
 PLOT DATE = 1/28/2022 - 11:15:16 AM

REVISD -  
 REVISD -  
 REVISD -  
 REVISD -  
 DATE - JANUARY 2022

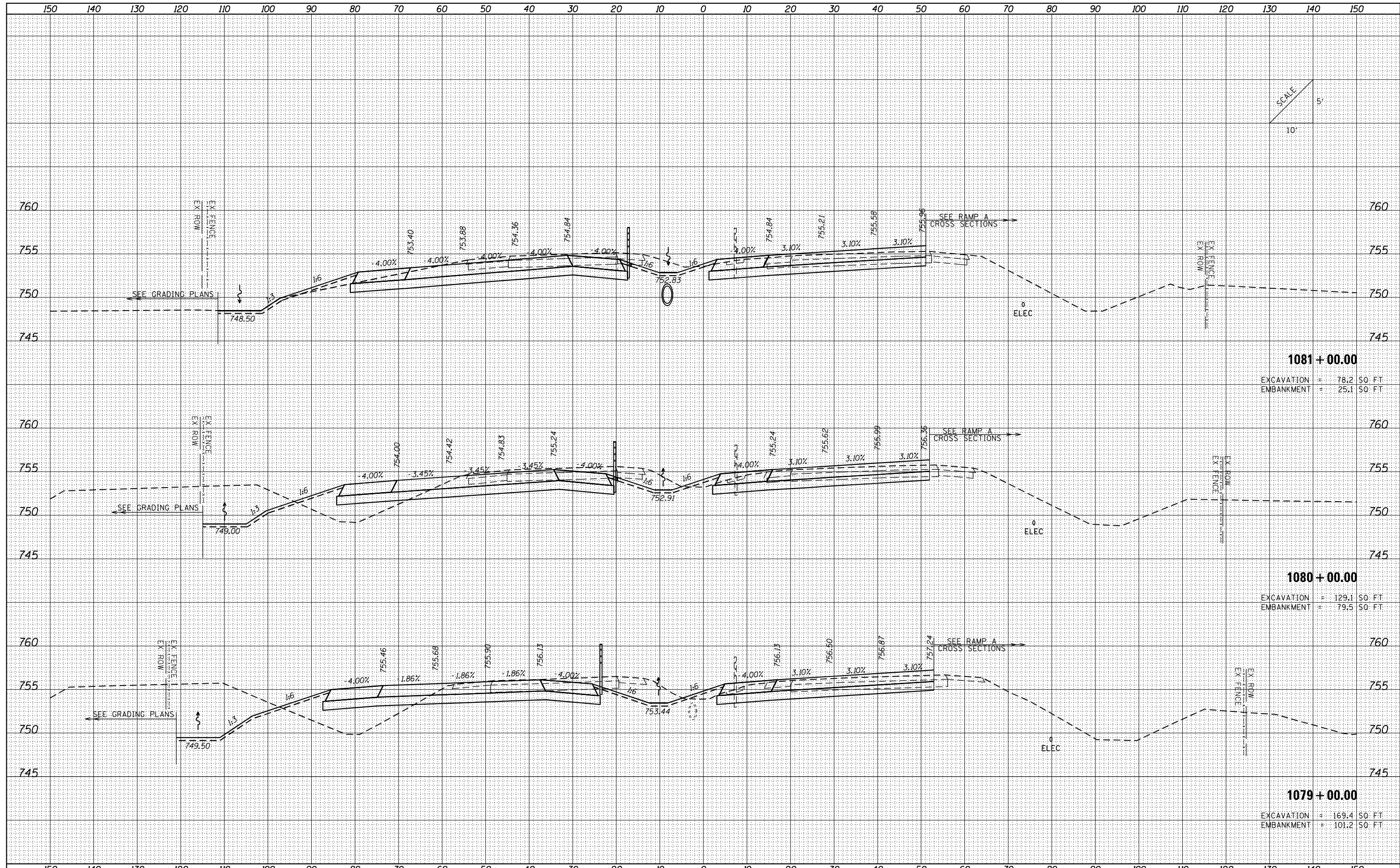
**STATE OF ILLINOIS  
 DEPARTMENT OF TRANSPORTATION**

**CROSS SECTIONS  
 I-74**  
 SCALE: SHEET OF SHEETS STA. 1076+00.00 TO STA. 1078+00.00

F.A.I. RTE.	SECTION	COUNTY	TOTAL SHEETS	SHEET NO.
57	10-(33,34,5,14)R & (10-34)B	CHAMPAIGN	1182	1079
CONTRACT NO. 70C01			ILLINOIS FED. AID PROJECT	

DATE	
BY	
FINISHED SURVEY	
PLOTTED	
TEMPLATE	
NOTE BOOK	
AREAS CHECKED	
NO.	

DATE	
BY	
ORIGINAL SURVEY	
PLOTTED	
TEMPLATE	
NOTE BOOK	
AREAS CHECKED	
NO.	



**1081 + 00.00**  
 EXCAVATION = 78.2 SQ FT  
 EMBANKMENT = 25.1 SQ FT

**1080 + 00.00**  
 EXCAVATION = 129.1 SQ FT  
 EMBANKMENT = 79.5 SQ FT

**1079 + 00.00**  
 EXCAVATION = 169.4 SQ FT  
 EMBANKMENT = 101.2 SQ FT

FILE NAME = ...C-4\0570001-sht-XSC 1-74.dgn  
 Default

USER NAME = Matt Overbey	DESIGNED - CWW	REVISED -
	DRAWN - CWW	REVISED -
PLOT SCALE = 20.0000' / in.	CHECKED - MJO	REVISED -
PLOT DATE = 1/28/2022 - 11:15:18 AM	DATE - JANUARY 2022	REVISED -

**STATE OF ILLINOIS  
 DEPARTMENT OF TRANSPORTATION**

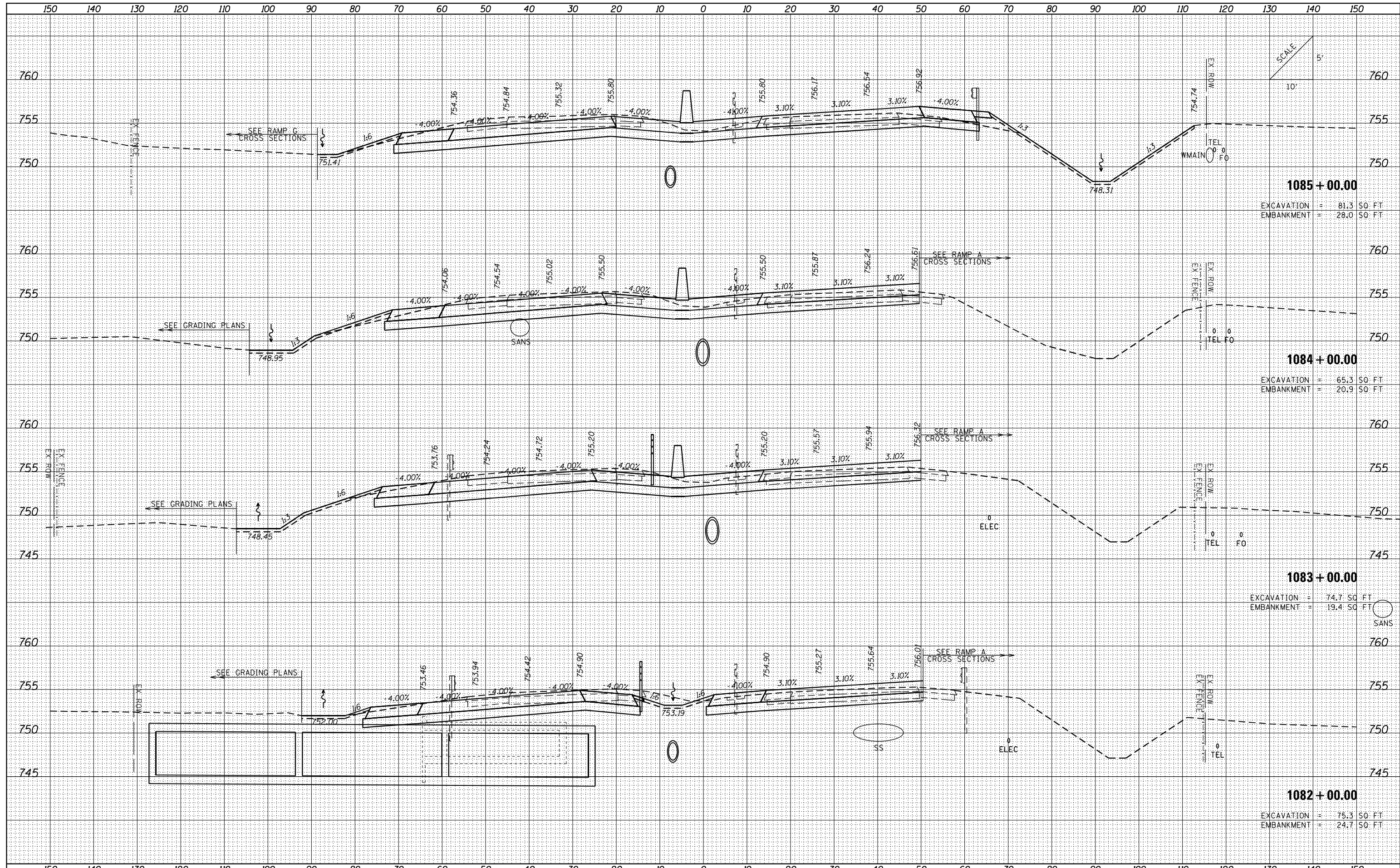
<b>CROSS SECTIONS</b>			
<b>I-74</b>			
SCALE:	SHEET	OF	SHEETS
		STA. 1079+00.00	TO STA. 1081+00.00

F.A.I. RTE.	SECTION	COUNTY	TOTAL SHEETS	SHEET NO.
57	10-133,34,5,14R & (10-34B)	CHAMPAIGN	1182	1080
			CONTRACT NO.	70C01
ILLINOIS FED. AID PROJECT				



DATE	
BY	
FINISHED SURVEY	
PLOTTED TEMPLATE	
NOTE BOOK NO.	
AREAS CHECKED	

DATE	
BY	
ORIGINAL SURVEY	
PLOTTED TEMPLATE	
NOTE BOOK NO.	
AREAS CHECKED	



**1085 + 00.00**  
 EXCAVATION = 81.3 SQ. FT.  
 EMBANKMENT = 28.0 SQ. FT.

**1084 + 00.00**  
 EXCAVATION = 65.3 SQ. FT.  
 EMBANKMENT = 20.9 SQ. FT.

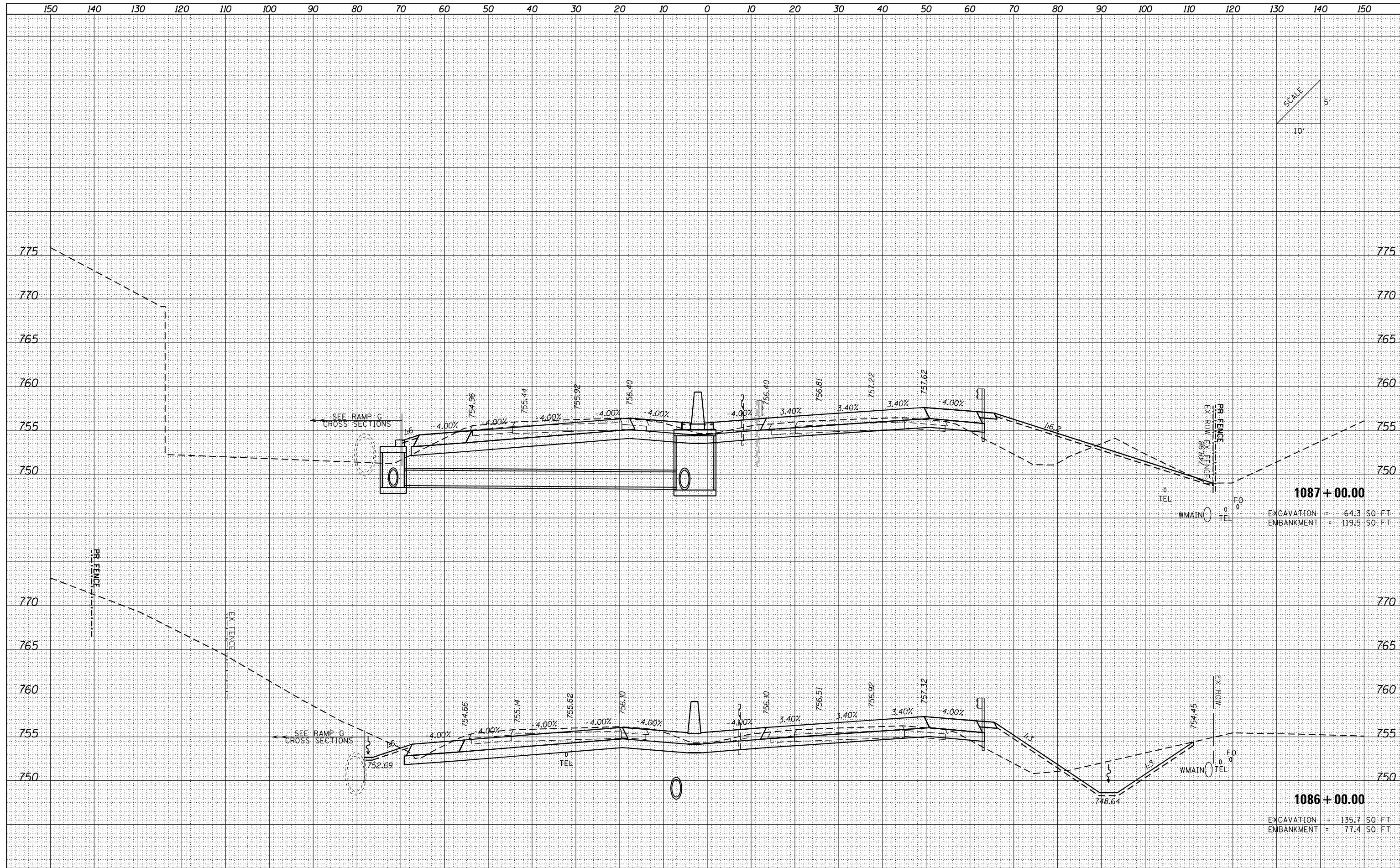
**1083 + 00.00**  
 EXCAVATION = 74.7 SQ. FT.  
 EMBANKMENT = 19.4 SQ. FT.

**1082 + 00.00**  
 EXCAVATION = 75.3 SQ. FT.  
 EMBANKMENT = 24.7 SQ. FT.

FILE NAME =	USER NAME = Matt Overbey	DESIGNED - CWW	REVISED -	<b>STATE OF ILLINOIS</b> <b>DEPARTMENT OF TRANSPORTATION</b> <b>CROSS SECTIONS</b> <b>I-74</b>	F.A.I. RT.	SECTION	COUNTY	TOTAL SHEETS	SHEET NO.
...C-4\0570C01-sht-XSC 1-74.dgn		DRAWN - CWW	REVISED -		57	10-133,34,5,14R & (10-34)B	CHAMPAIGN	1182	1081
Default		CHECKED - MJO	REVISED -		CONTRACT NO. 70C01				
	PLOT DATE = 1/28/2022 - 11:15:19 AM	DATE - JANUARY 2022	REVISED -		ILLINOIS FED. AID PROJECT				

DATE	
BY	
FINISHED SURVEY	
PLOTTED	
TEMPLATE	
NOTE BOOK	
AREAS CHECKED	
NO.	

DATE	
BY	
ORIGINAL SURVEY	
PLOTTED	
TEMPLATE	
NOTE BOOK	
AREAS CHECKED	
NO.	



**1087 + 00.00**  
 EXCAVATION = 64.3 SQ FT  
 EMBANKMENT = 119.5 SQ FT

**1086 + 00.00**  
 EXCAVATION = 135.7 SQ FT  
 EMBANKMENT = 77.4 SQ FT

FILE NAME = ...VC-4\0570001-sht-XSC 1-74.dgn  
 Default

USER NAME = Matt Overbey	DESIGNED - CWW	REVISED -
	DRAWN - CWW	REVISED -
PLOT SCALE = 20.0000" / in.	CHECKED - MJO	REVISED -
PLOT DATE = 1/28/2022 - 11:15:20 AM	DATE - JANUARY 2022	REVISED -

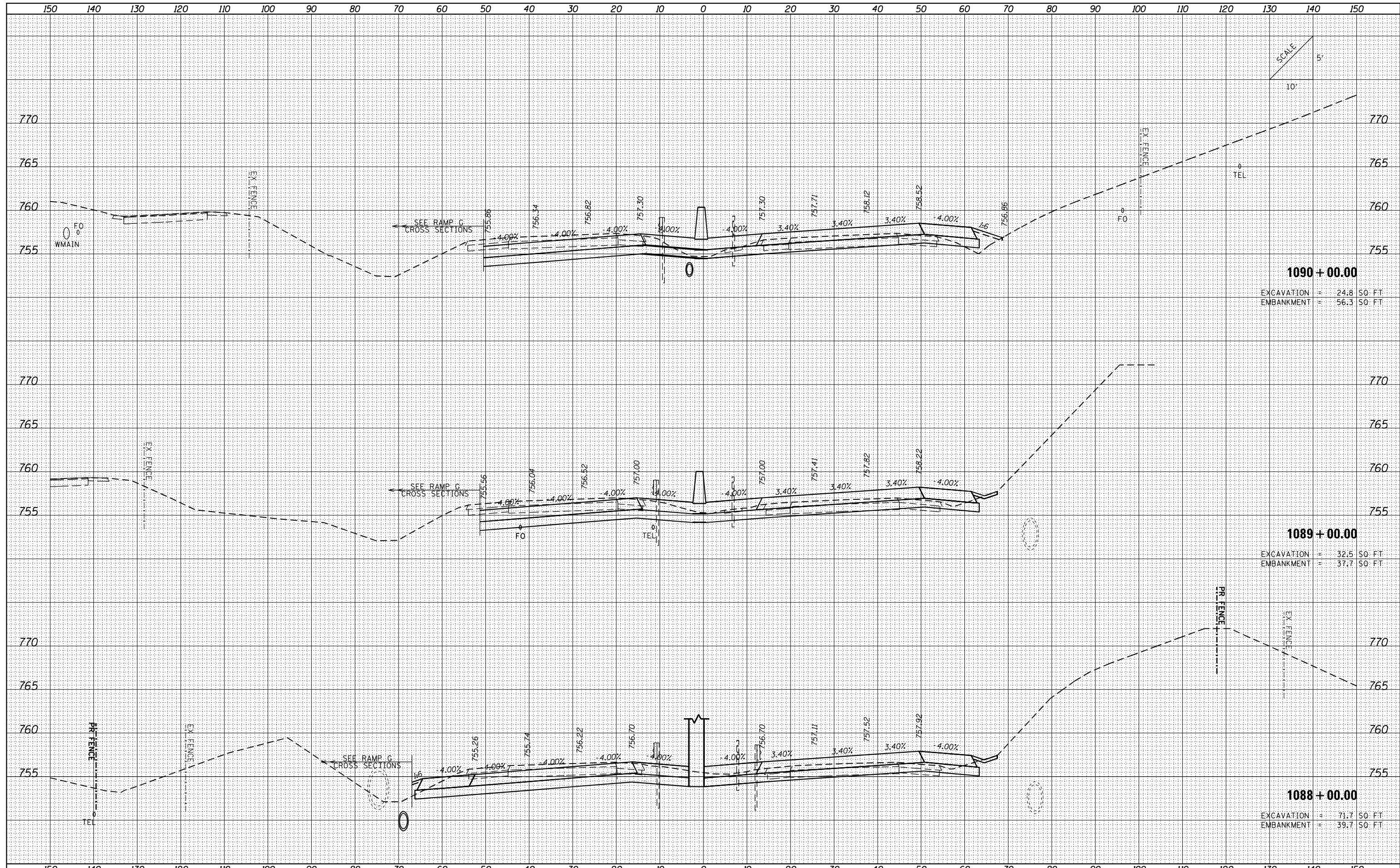
**STATE OF ILLINOIS  
 DEPARTMENT OF TRANSPORTATION**

<b>CROSS SECTIONS</b>			
<b>I-74</b>			
SCALE:	SHEET	OF	SHEETS
			STA. 1086+00.00 TO STA. 1087+00.00

F.A.I. RT.	SECTION	COUNTY	TOTAL SHEETS	SHEET NO.
57	10-133,34,5,14R & (10-34)B	CHAMPAIGN	1182	1082
			CONTRACT NO.	70C01
ILLINOIS FED. AID PROJECT				

DATE	
BY	
FINISHED	
NO.	
DATE	
BY	
FINISHED	
NO.	
DATE	
BY	
FINISHED	
NO.	

DATE	
BY	
FINISHED	
NO.	
DATE	
BY	
FINISHED	
NO.	
DATE	
BY	
FINISHED	
NO.	



**1090 + 00.00**  
 EXCAVATION = 24.8 SQ. FT.  
 EMBANKMENT = 56.3 SQ. FT.

**1089 + 00.00**  
 EXCAVATION = 32.5 SQ. FT.  
 EMBANKMENT = 37.7 SQ. FT.

**1088 + 00.00**  
 EXCAVATION = 71.7 SQ. FT.  
 EMBANKMENT = 39.7 SQ. FT.

FILE NAME = ...C-4\0570001-sht-XSC 1-74.dgn  
 Default

USER NAME = Matt Overbey  
 DESIGNED - CWW  
 DRAWN - CWW  
 CHECKED - MJO  
 PLOT DATE = 1/28/2022 - 11:15:22 AM

REVISED -  
 REVISED -  
 REVISED -  
 REVISED -

**STATE OF ILLINOIS  
 DEPARTMENT OF TRANSPORTATION**

**CROSS SECTIONS  
 I-74**  
 SCALE: SHEET OF SHEETS STA. 1088+00.00 TO STA. 1090+00.00

F.A.I. RTE.	SECTION	COUNTY	TOTAL SHEETS	SHEET NO.
57	10-133,34,5,14R & (10-34B)	CHAMPAIGN	1182	1083
CONTRACT NO. 70C01			ILLINOIS FED. AID PROJECT	

DATE	
BY	
FINAL SURVEY	
NOTED	
NO. CHECKED	

DATE	
BY	
ORIGINAL SURVEY	
NOTED	
NO. CHECKED	



**1093 + 00.00**  
 EXCAVATION = 114.7 SQ. FT.  
 EMBANKMENT = 94.9 SQ. FT.

**1092 + 00.00**  
 EXCAVATION = 41.5 SQ. FT.  
 EMBANKMENT = 46.5 SQ. FT.

**1091 + 00.00**  
 EXCAVATION = 38.1 SQ. FT.  
 EMBANKMENT = 56.8 SQ. FT.

FILE NAME = ...VC-4\0570C01-sht-XSC 1-74.dgn  
 Default

USER NAME = Matt Overbey  
 DESIGNED - CWW  
 DRAWN - CWW  
 CHECKED - MJO  
 PLOT DATE = 1/28/2022 - 11:15:23 AM

REVISED -  
 REVISED -  
 REVISED -  
 REVISED -

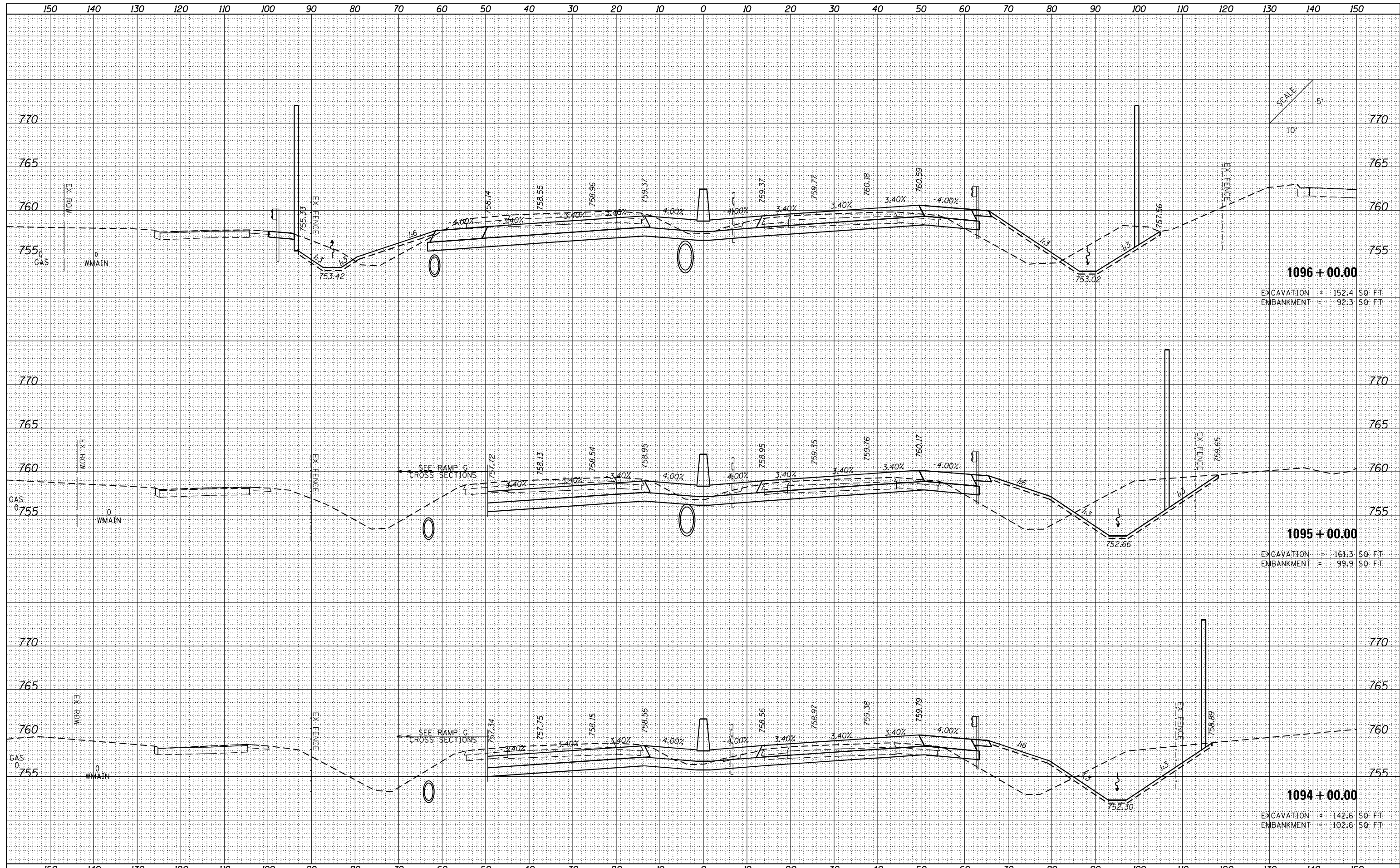
**STATE OF ILLINOIS  
 DEPARTMENT OF TRANSPORTATION**

**CROSS SECTIONS  
 I-74**  
 SCALE: SHEET OF SHEETS STA. 1091+00.00 TO STA. 1093+00.00

F.A.I. RTE.	SECTION	COUNTY	TOTAL SHEETS	SHEET NO.
57	10-133,34,5,14R & (10-34)B	CHAMPAIGN	1182	1084
				CONTRACT NO. 70C01
ILLINOIS FED. AID PROJECT				

DATE	
BY	
FINISHED SURVEY	
PLOTTED TEMPLATE	
NOTE BOOK	
AREAS CHECKED	
NO.	

DATE	
BY	
ORIGINAL SURVEY	
PLOTTED TEMPLATE	
NOTE BOOK	
AREAS CHECKED	
NO.	



**1096 + 00.00**  
 EXCAVATION = 152.4 SQ FT  
 EMBANKMENT = 92.3 SQ FT

**1095 + 00.00**  
 EXCAVATION = 161.3 SQ FT  
 EMBANKMENT = 99.9 SQ FT

**1094 + 00.00**  
 EXCAVATION = 142.6 SQ FT  
 EMBANKMENT = 102.6 SQ FT

FILE NAME = ...VC-4\0570C01-sht-XSC 1-74.dgn  
 Default

USER NAME = Matt Overbey  
 DESIGNED - CWW  
 DRAWN - CWW  
 CHECKED - MJO  
 DATE - JANUARY 2022

REVISED -  
 REVISED -  
 REVISED -  
 REVISED -

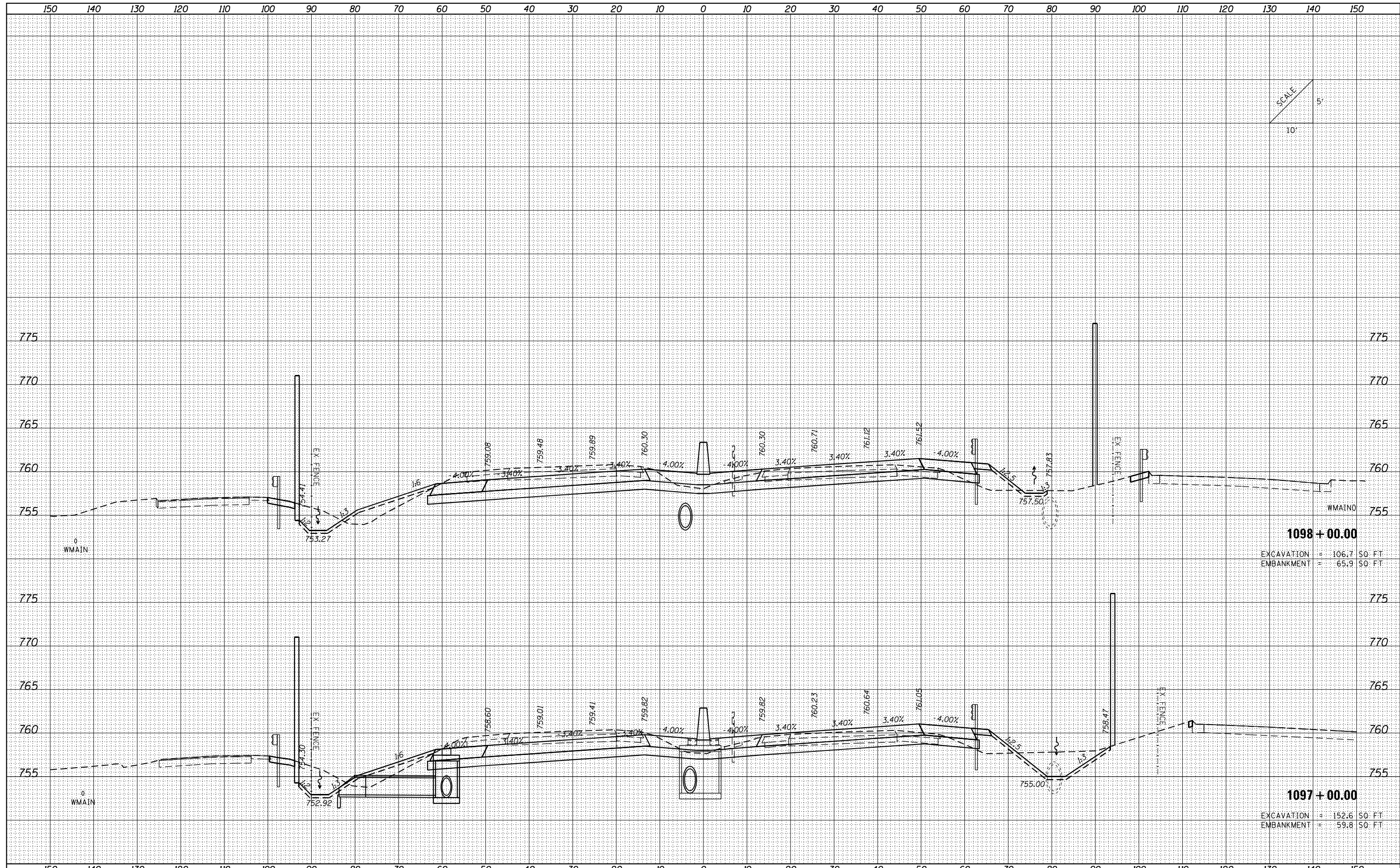
**STATE OF ILLINOIS  
 DEPARTMENT OF TRANSPORTATION**

**CROSS SECTIONS  
 I-74**  
 SCALE: SHEET OF SHEETS STA. 1094+00.00 TO STA. 1096+00.00

F.A.I. RTE.	SECTION	COUNTY	TOTAL SHEETS	SHEET NO.
57	10-133,34,5,14R & (10-34)B	CHAMPAIGN	1182	1085
CONTRACT NO. 70C01			ILLINOIS FED. AID PROJECT	

DATE	
BY	
SURVEYED	
PLOTTED	
TEMPLATE	
NOTE BOOK	
AREAS CHECKED	
NO.	

DATE	
BY	
SURVEYED	
PLOTTED	
TEMPLATE	
NOTE BOOK	
AREAS CHECKED	
NO.	



**1098 + 00.00**  
 EXCAVATION = 106.7 SQ. FT.  
 EMBANKMENT = 65.9 SQ. FT.

**1097 + 00.00**  
 EXCAVATION = 152.6 SQ. FT.  
 EMBANKMENT = 59.8 SQ. FT.

FILE NAME = ...VC-4\0570001-sht-XSC 1-74.dgn  
 Default

USER NAME = Matt Overbey  
 DESIGNED - CWW  
 DRAWN - CWW  
 CHECKED - MJO  
 PLOT DATE = 1/28/2022 - 11:15:26 AM

REVISED -  
 REVISED -  
 REVISED -  
 REVISED -

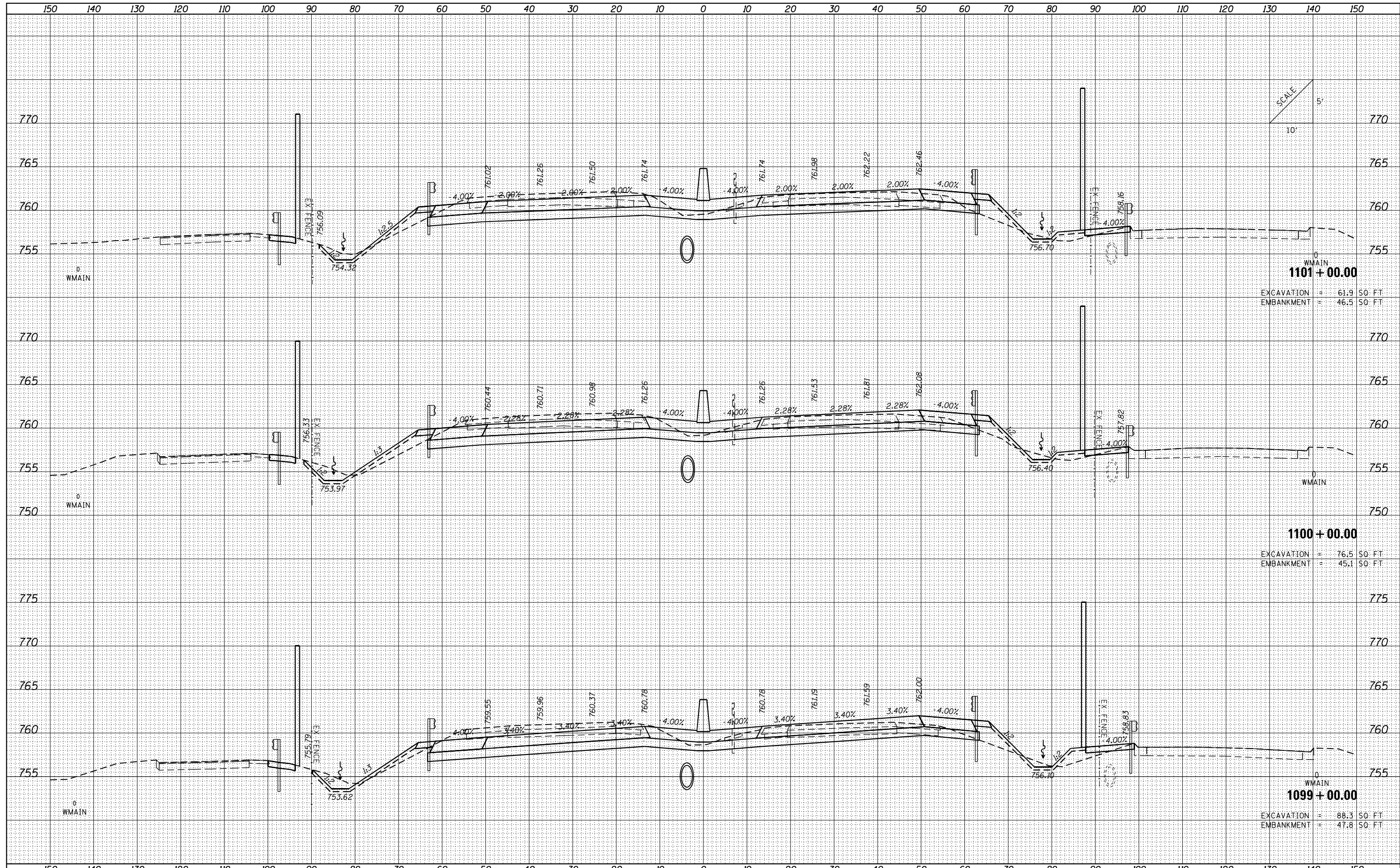
**STATE OF ILLINOIS  
 DEPARTMENT OF TRANSPORTATION**

**CROSS SECTIONS  
 I-74**  
 SCALE: SHEET OF SHEETS STA. 1097+00.00 TO STA. 1098+00.00

F.A.I. RTE.	SECTION	COUNTY	TOTAL SHEETS	SHEET NO.
57	10-(33,34,5,14)R & (10-34)B	CHAMPAIGN	1182	1086
			CONTRACT NO. 70C01	
ILLINOIS FED. AID PROJECT				

DATE	
BY	
SURVEYED	
PLOTTED	
TEMPLATE	
AREAS	
AREAS CHECKED	
NO.	

DATE	
BY	
SURVEYED	
PLOTTED	
TEMPLATE	
AREAS	
AREAS CHECKED	
NO.	



1101 + 00.00  
 EXCAVATION = 61.9 SQ FT  
 EMBANKMENT = 46.5 SQ FT

1100 + 00.00  
 EXCAVATION = 76.5 SQ FT  
 EMBANKMENT = 45.1 SQ FT

1099 + 00.00  
 EXCAVATION = 88.3 SQ FT  
 EMBANKMENT = 47.8 SQ FT

FILE NAME = ...C-4\0570001-sht-XSC 1-74.dgn  
 Default

USER NAME = Matt Overbey  
 DESIGNED - CWW  
 DRAWN - CWW  
 CHECKED - MJO  
 DATE - JANUARY 2022

REVISED -  
 REVISED -  
 REVISED -  
 REVISED -

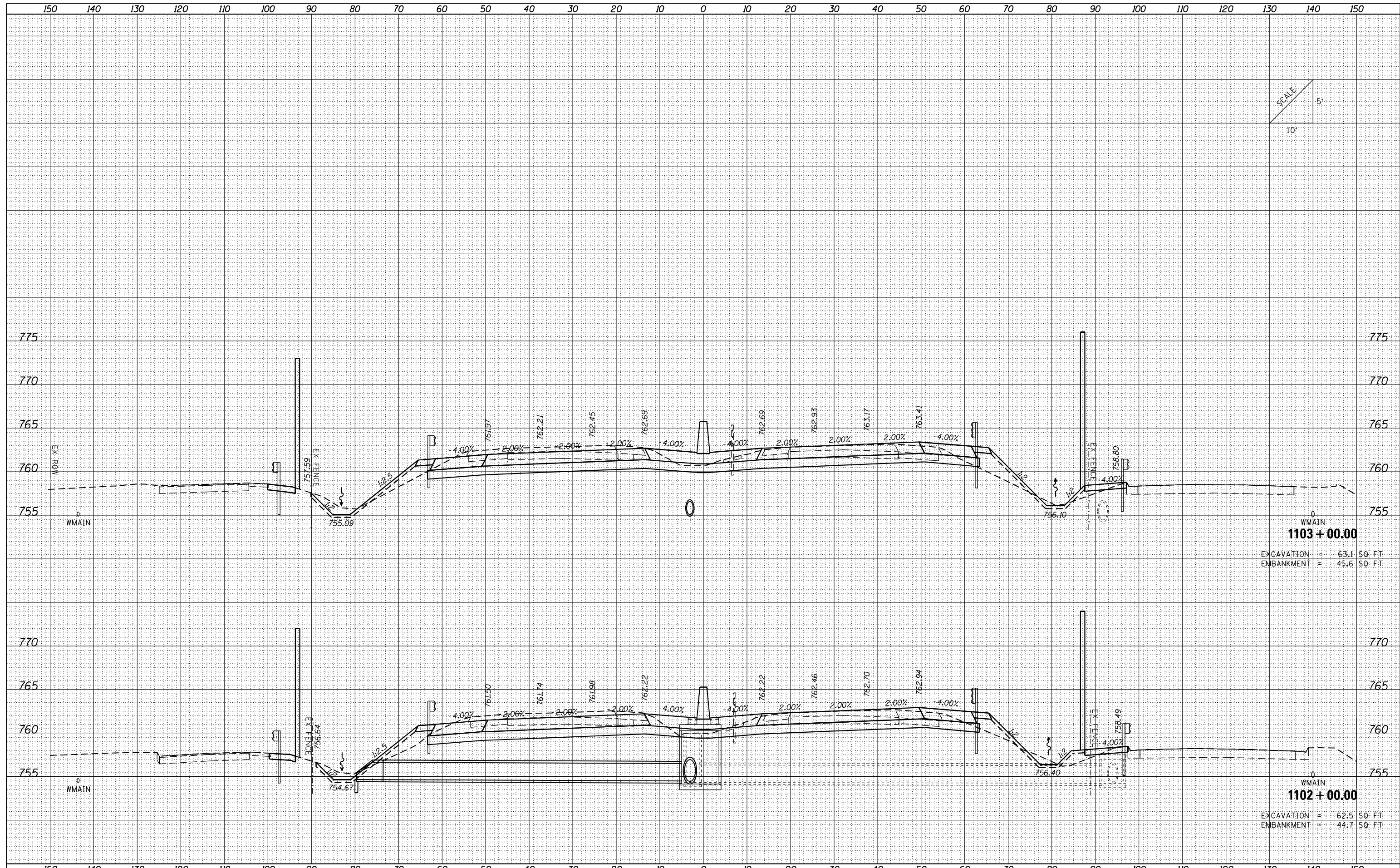
STATE OF ILLINOIS  
 DEPARTMENT OF TRANSPORTATION

CROSS SECTIONS  
 I-74  
 SCALE: SHEET OF SHEETS STA. 1099+00.00 TO STA. 1101+00.00

F.A.I. RTE.	SECTION	COUNTY	TOTAL SHEETS	SHEET NO.
57	10-133,34,5,14R & (10-34)B	CHAMPAIGN	1182	1087
CONTRACT NO. 70C01			ILLINOIS FED. AID PROJECT	

DATE	
BY	
SURVEYED	
PLOTTED	
TEMPLATE	
NOTE BOOK	
AREAS CHECKED	
NO.	

DATE	
BY	
SURVEYED	
PLOTTED	
TEMPLATE	
NOTE BOOK	
AREAS CHECKED	
NO.	



SCALE  
5'  
10'

WMAIN  
**1103 + 00.00**  
EXCAVATION = 63.1 SQ. FT.  
EMBANKMENT = 45.6 SQ. FT.

WMAIN  
**1102 + 00.00**  
EXCAVATION = 62.5 SQ. FT.  
EMBANKMENT = 44.7 SQ. FT.

FILE NAME = ...C-4\0570C01-sht-XSC 1-74.dgn  
Default

USER NAME = Matt Overbey  
PLOT SCALE = 20.0000' / in.  
PLOT DATE = 1/28/2022 - 11:15:29 AM

DESIGNED - CWW  
DRAWN - CWW  
CHECKED - MJO  
DATE - JANUARY 2022

REVISED -  
REVISED -  
REVISED -  
REVISED -

**STATE OF ILLINOIS  
DEPARTMENT OF TRANSPORTATION**

**CROSS SECTIONS  
I-74**

SCALE: SHEET OF SHEETS STA. 1102+00.00 TO STA. 1103+00.00

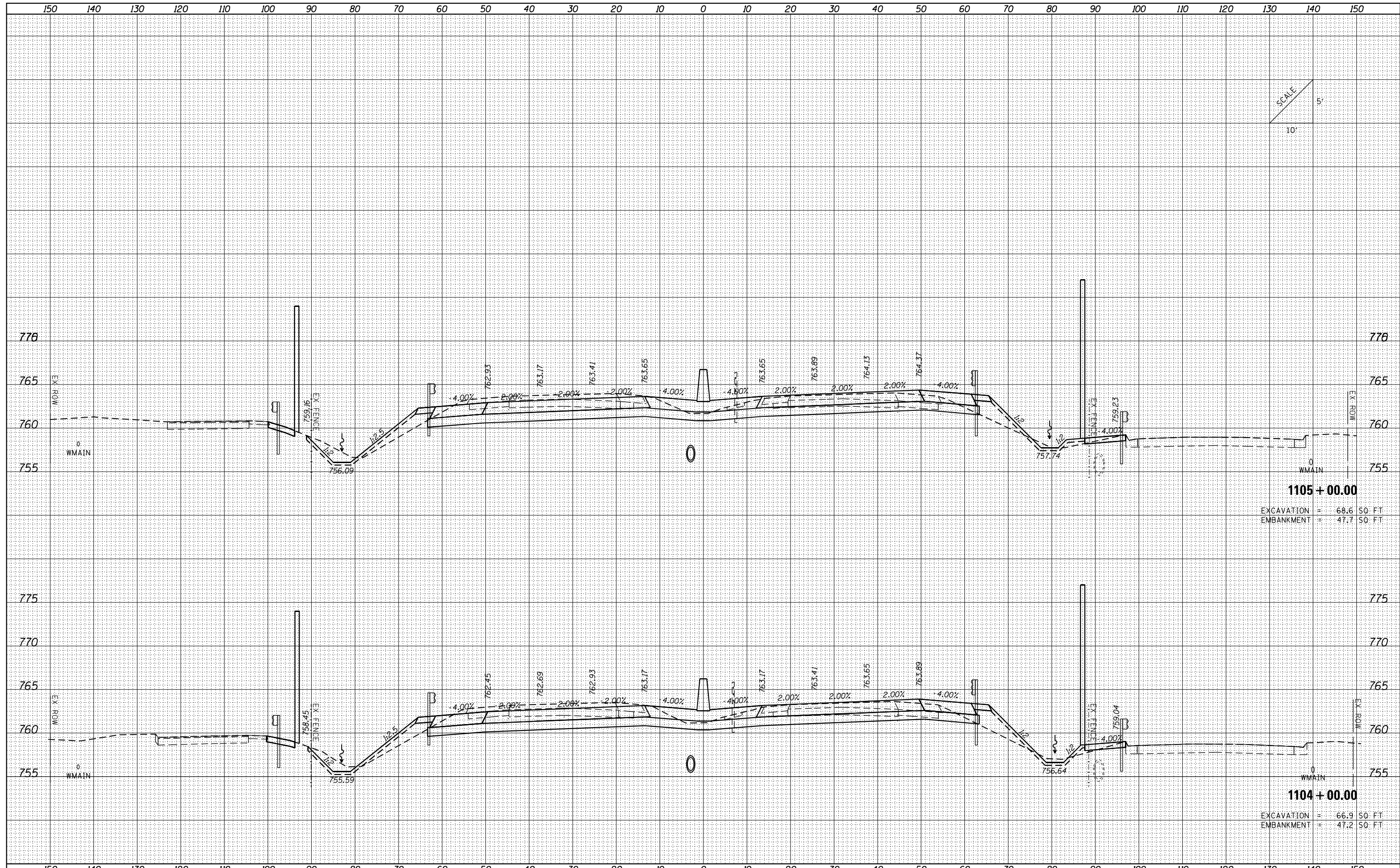
F.A.I. RTE.	SECTION	COUNTY	TOTAL SHEETS	SHEET NO.
57	10-(33,34,5,14)R & (10-34)B	CHAMPAIGN	1182	1088
			CONTRACT NO. 70C01	

ILLINOIS FED. AID PROJECT



DATE	
BY	
SURVEYED	
PLOTTED	
TEMPLATE	
NOTE BOOK	
AREAS CHECKED	
NO.	

DATE	
BY	
SURVEYED	
PLOTTED	
TEMPLATE	
NOTE BOOK	
AREAS CHECKED	
NO.	



**1105 + 00.00**  
 EXCAVATION = 68.6 SQ FT  
 EMBANKMENT = 47.7 SQ FT

**1104 + 00.00**  
 EXCAVATION = 66.9 SQ FT  
 EMBANKMENT = 47.2 SQ FT

FILE NAME = ...VC-4\0570001-sht-XSC 1-74.dgn  
 Default

USER NAME = Matt Overbey  
 DESIGNED - CWW  
 DRAWN - CWW  
 CHECKED - MJO  
 PLOT DATE = 1/28/2022 - 11:15:30 AM

REVISD -  
 REVISD -  
 REVISD -  
 REVISD -

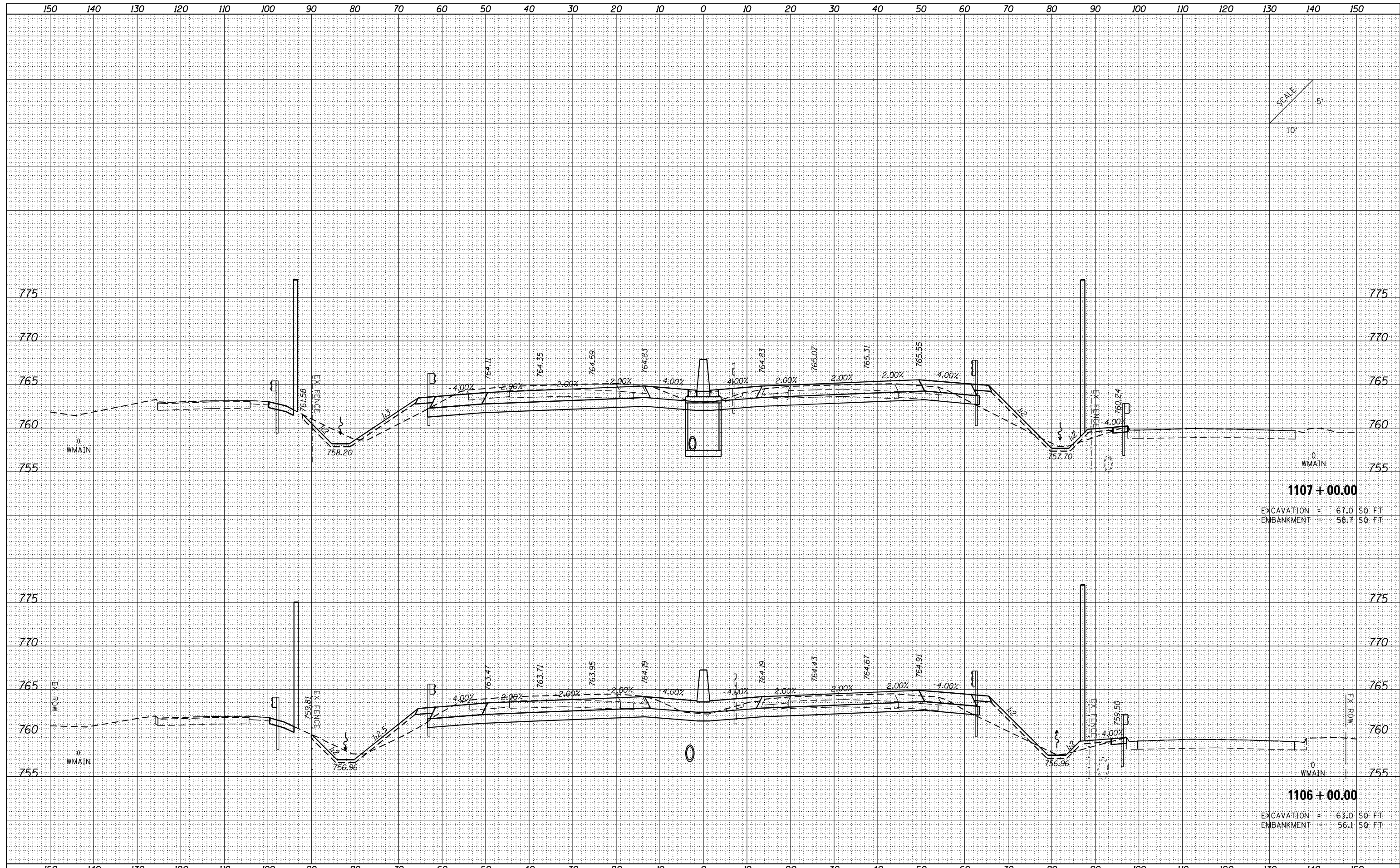
**STATE OF ILLINOIS  
 DEPARTMENT OF TRANSPORTATION**

**CROSS SECTIONS  
 I-74**  
 SCALE: SHEET OF SHEETS STA. 1104+00.00 TO STA. 1105+00.00

F.A.I. RTE.	SECTION	COUNTY	TOTAL SHEETS	SHEET NO.
57	10-(33,34,5,14)R & (10-34)B	CHAMPAIGN	1182	1089
CONTRACT NO. 70C01			ILLINOIS FED. AID PROJECT	

DATE	
BY	
FINISHED SURVEY	
PLOTTED	
TEMPLATE	
NOTE BOOK	
AREAS CHECKED	
NO.	

DATE	
BY	
ORIGINAL SURVEY	
PLOTTED	
TEMPLATE	
NOTE BOOK	
AREAS CHECKED	
NO.	



**1107 + 00.00**  
 EXCAVATION = 67.0 SQ FT  
 EMBANKMENT = 58.7 SQ FT

**1106 + 00.00**  
 EXCAVATION = 63.0 SQ FT  
 EMBANKMENT = 56.1 SQ FT

FILE NAME = ...C-4\0570001-sht-XSC 1-74.dgn  
 Default

USER NAME = Matt Overbey  
 DESIGNED - CWW  
 DRAWN - CWW  
 CHECKED - MJO  
 PLOT DATE = 1/28/2022 - 11:15:31 AM

REVISIED -  
 REVISIED -  
 REVISIED -  
 REVISIED -

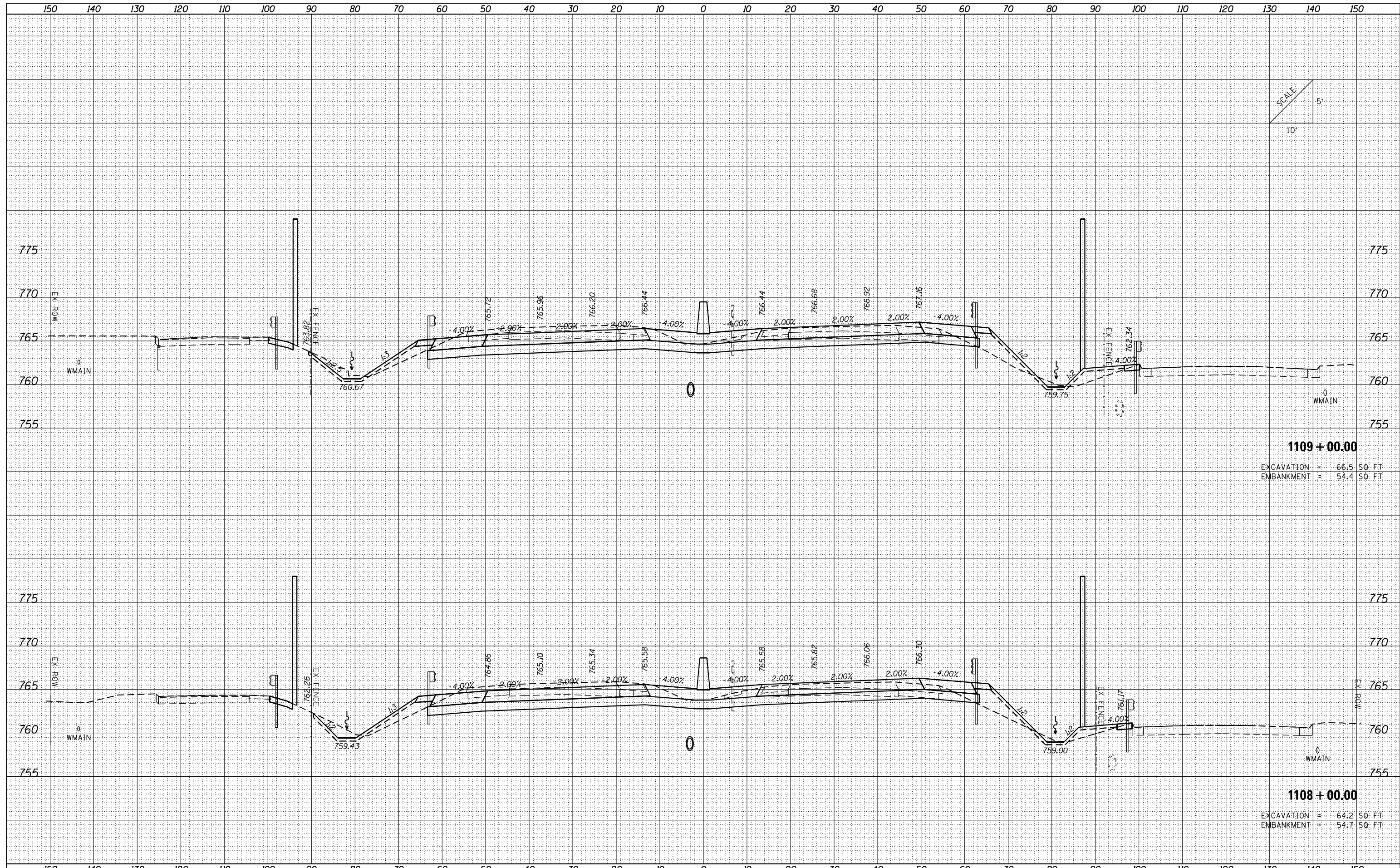
**STATE OF ILLINOIS  
 DEPARTMENT OF TRANSPORTATION**

**CROSS SECTIONS  
 I-74**  
 SCALE: SHEET OF SHEETS STA. 1106+00.00 TO STA. 1107+00.00

F.A.I. RTE.	SECTION	COUNTY	TOTAL SHEETS	SHEET NO.
57	10-(33,34,5,14)R & (10-34)B	CHAMPAIGN	1182	1090
CONTRACT NO. 70C01			ILLINOIS FED. AID PROJECT	

DATE	
BY	
FINISHED SURVEY	
PLOTTED	
TEMPLATE	
NOTE BOOK	
AREAS CHECKED	
NO.	

DATE	
BY	
ORIGINAL SURVEY	
PLOTTED	
TEMPLATE	
NOTE BOOK	
AREAS CHECKED	
NO.	



SCALE  
5'  
10'

**1109 + 00.00**  
 EXCAVATION = 66.5 SQ. FT.  
 EMBANKMENT = 54.4 SQ. FT.

**1108 + 00.00**  
 EXCAVATION = 64.2 SQ. FT.  
 EMBANKMENT = 54.7 SQ. FT.

FILE NAME =  
 ...C-4\0570001-sht-XSC 1-74.dgn  
 Default

USER NAME = Matt Overbey  
 DESIGNED - CWW  
 DRAWN - CWW  
 CHECKED - MJO  
 DATE - JANUARY 2022

REVISED -  
 REVISED -  
 REVISED -  
 REVISED -

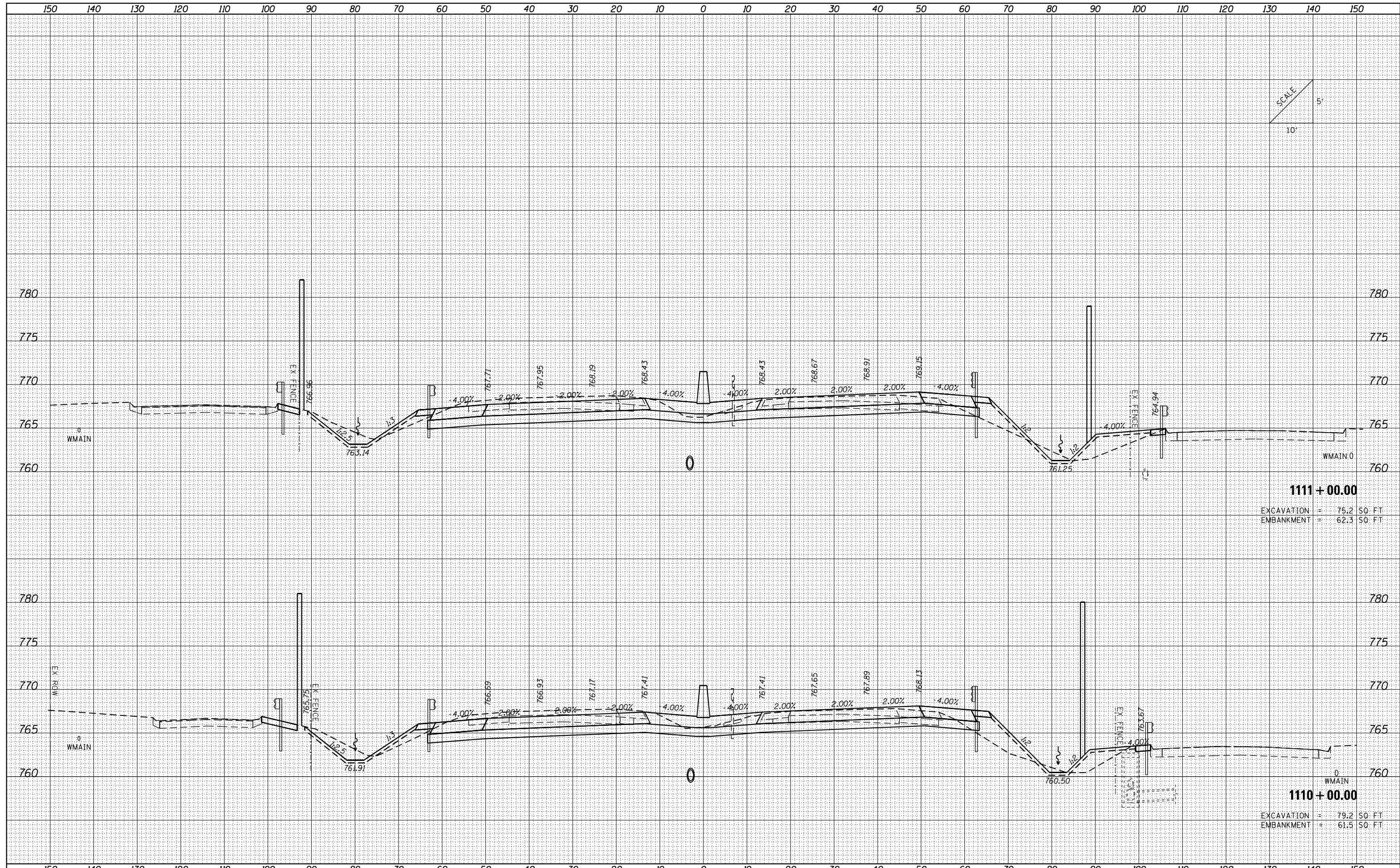
**STATE OF ILLINOIS  
 DEPARTMENT OF TRANSPORTATION**

**CROSS SECTIONS  
 I-74**  
 SCALE: SHEET OF SHEETS STA. 1108+00.00 TO STA. 1109+00.00

F.A.I. RTE.	SECTION	COUNTY	TOTAL SHEETS	SHEET NO.
57	10-(33,34,5,14)R & (10-34)B	CHAMPAIGN	1182	1091
			CONTRACT NO. 70C01	
ILLINOIS FED. AID PROJECT				

DATE	
BY	
FINISHED SURVEY	
PLOTTED	
TEMPLATE	
NOTE BOOK	
AREAS CHECKED	
NO.	

DATE	
BY	
ORIGINAL SURVEY	
PLOTTED	
TEMPLATE	
NOTE BOOK	
AREAS CHECKED	
NO.	



SCALE  
10'  
5'

**1111 + 00.00**  
EXCAVATION = 75.2 SQ FT  
EMBANKMENT = 62.3 SQ FT

**1110 + 00.00**  
EXCAVATION = 79.2 SQ FT  
EMBANKMENT = 61.5 SQ FT

FILE NAME = ...C-4\0570001-sht-XSC 1-74.dgn  
Default

USER NAME = Matt Overbey  
DESIGNED - CWW  
DRAWN - CWW  
CHECKED - MJO  
PLOT DATE = 1/28/2022 - 11:15:34 AM

REVISD -  
REVISD -  
REVISD -  
REVISD -

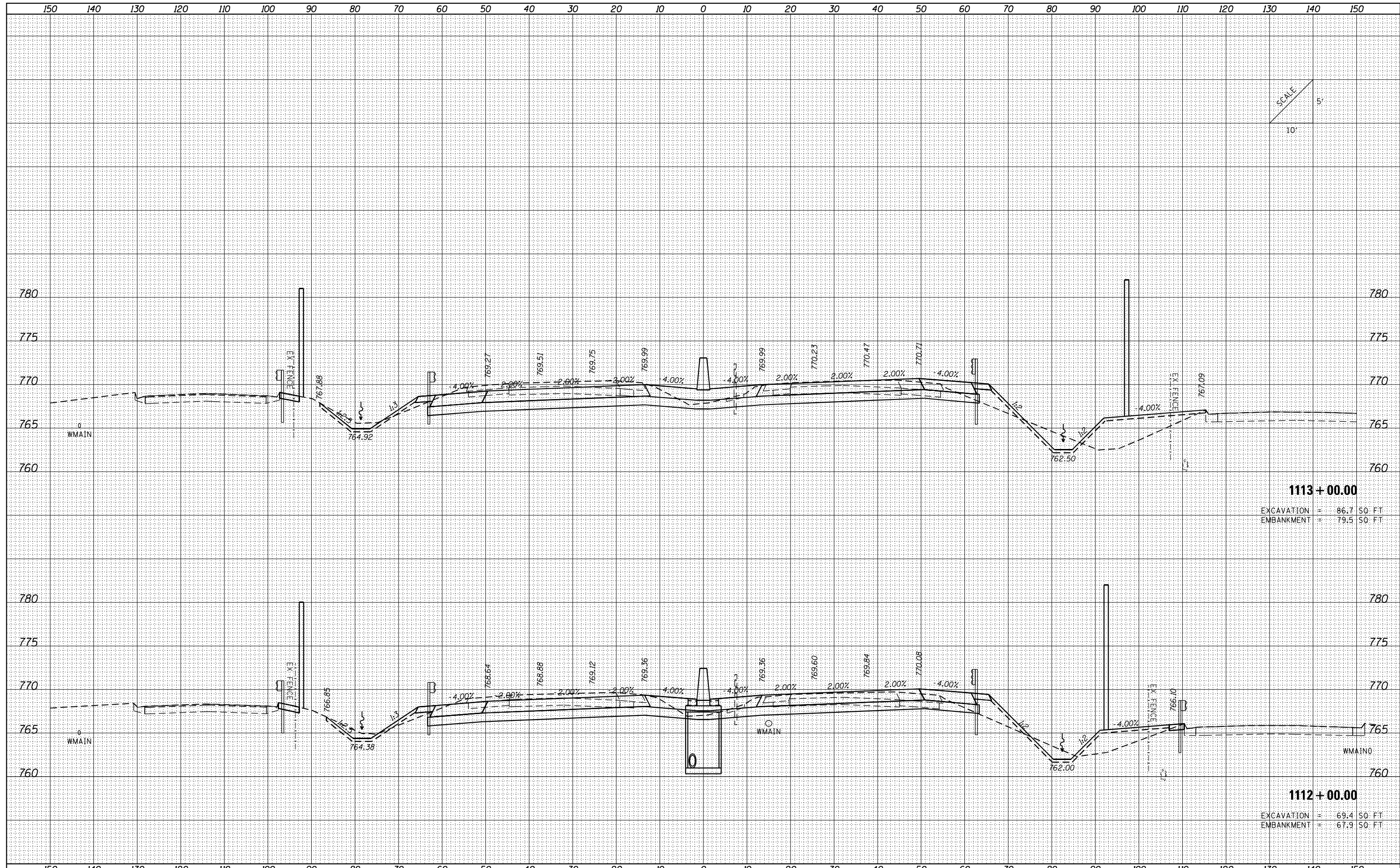
**STATE OF ILLINOIS  
DEPARTMENT OF TRANSPORTATION**

**CROSS SECTIONS  
I-74**  
SCALE: SHEET OF SHEETS STA. 1110+00.00 TO STA. 1111+00.00

F.A.I. RTE.	SECTION	COUNTY	TOTAL SHEETS	SHEET NO.
57	10-(33,34,5,14)R & (10-34)B	CHAMPAIGN	1182	1092
CONTRACT NO. 70C01			ILLINOIS FED. AID PROJECT	

DATE	
BY	
SURVEYED	
PLOTTED	
TEMPLATE	
AREAS	
CHECKED	
NO.	

DATE	
BY	
SURVEYED	
PLOTTED	
TEMPLATE	
AREAS	
CHECKED	
NO.	



FILE NAME = ...C-4\0570001-sht-XSC 1-74.dgn  
 Default

USER NAME = Matt Overbey	DESIGNED - CWW	REVISD -
PLOT SCALE = 20.0000' / in.	DRAWN - CWW	REVISD -
PLOT DATE = 1/28/2022 - 11:15:35 AM	CHECKED - MJO	REVISD -
	DATE - JANUARY 2022	REVISD -

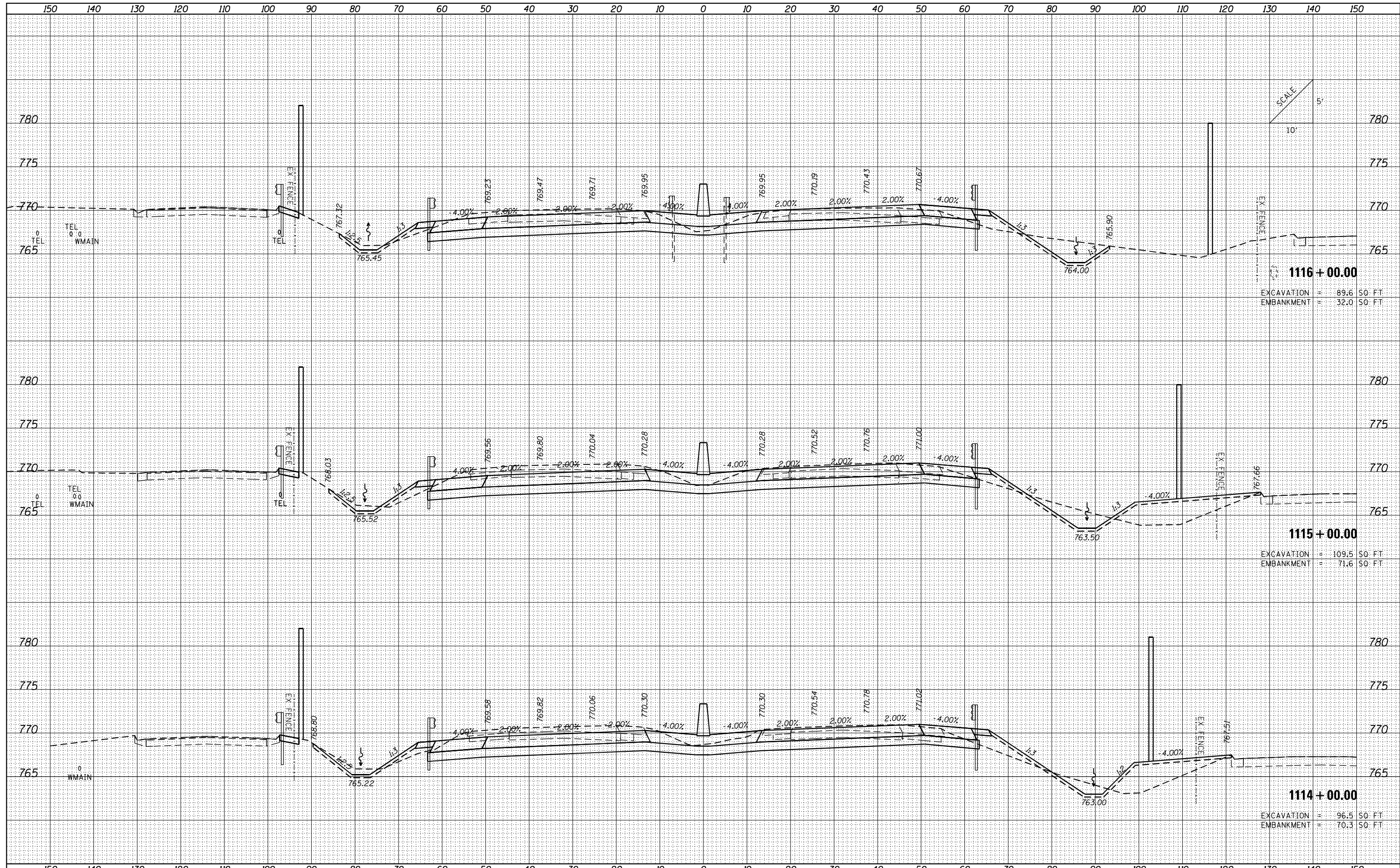
**STATE OF ILLINOIS  
 DEPARTMENT OF TRANSPORTATION**

<b>CROSS SECTIONS</b>			
<b>I-74</b>			
SCALE:	SHEET	OF	SHEETS
			STA. 1112+00.00 TO STA. 1113+00.00

F.A.I. RTE.	SECTION	COUNTY	TOTAL SHEETS	SHEET NO.
57	10-133,34,5,14R & (10-34B)	CHAMPAIGN	1182	1093
			CONTRACT NO.	70C01
ILLINOIS FED. AID PROJECT				

DATE	
BY	
SURVEYED	
PLOTTED	
TEMPLATE	
AREAS	
CHECKED	
NO.	

DATE	
BY	
SURVEYED	
PLOTTED	
TEMPLATE	
AREAS	
CHECKED	
NO.	



FILE NAME = ...C-4\0570001-sht-XSC 1-74.dgn  
Default

USER NAME = Matt Overbey  
DESIGNED - CWW  
DRAWN - CWW  
CHECKED - MJO  
PLOT DATE = 1/28/2022 - 11:15:36 AM  
DATE - JANUARY 2022

REVISED -  
REVISED -  
REVISED -  
REVISED -

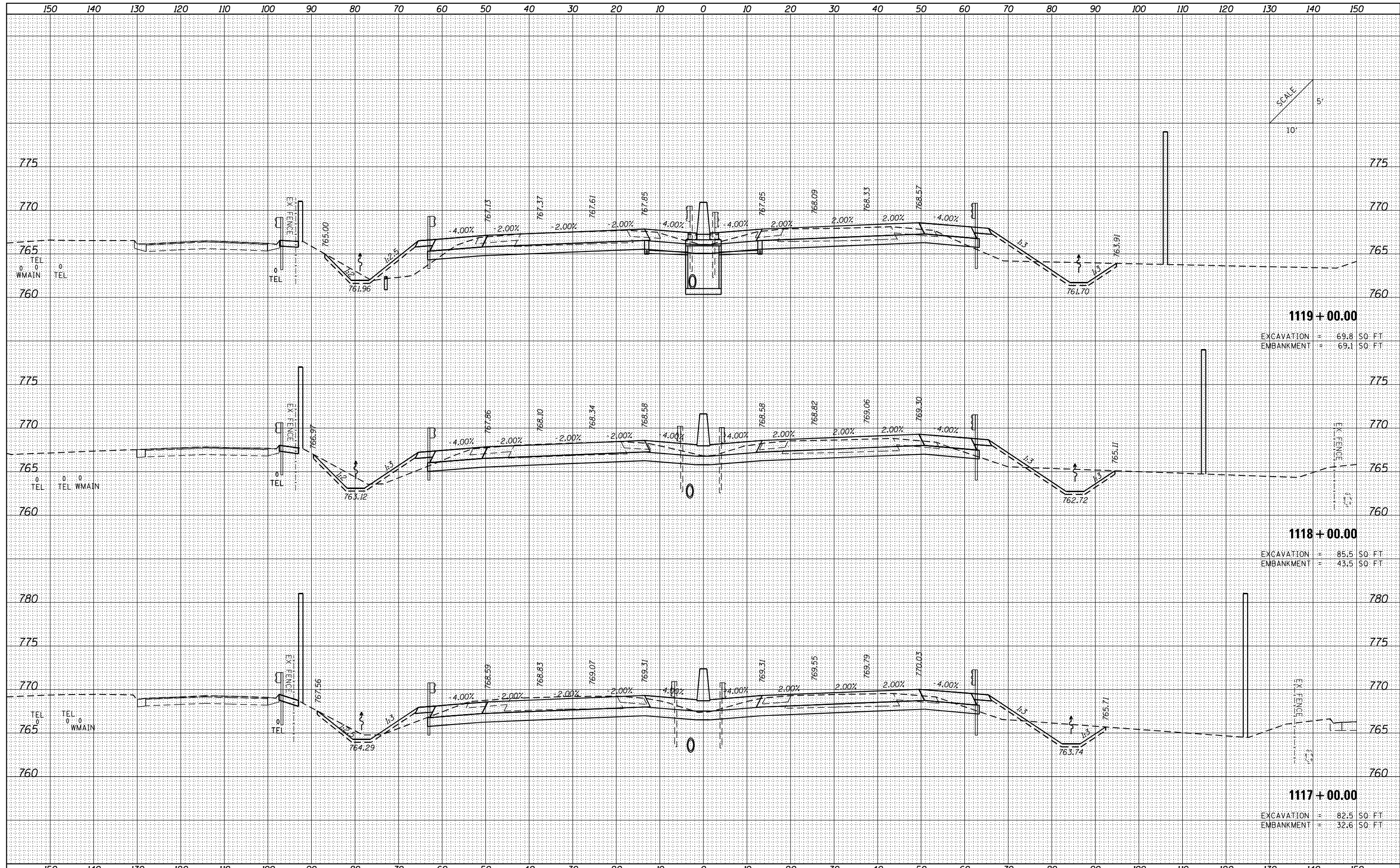
STATE OF ILLINOIS  
DEPARTMENT OF TRANSPORTATION

CROSS SECTIONS  
I-74  
SCALE: SHEET OF SHEETS STA. 1114+00.00 TO STA. 1116+00.00

F.A.I. RTÉ.	SECTION	COUNTY	TOTAL SHEETS	SHEET NO.
57	10-133,34,5,14R & (10-34)B	CHAMPAIGN	1182	1094
CONTRACT NO. 70C01			ILLINOIS FED. AID PROJECT	

DATE	
BY	
FINISHED SURVEY	
PLOTTED TEMPLATE	
NOTE BOOK	
AREAS CHECKED	

DATE	
BY	
ORIGINAL SURVEY	
PLOTTED TEMPLATE	
NOTE BOOK	
AREAS CHECKED	



SCALE  
10'  
5'

**1119 + 00.00**  
EXCAVATION = 69.8 SQ FT  
EMBANKMENT = 69.1 SQ FT

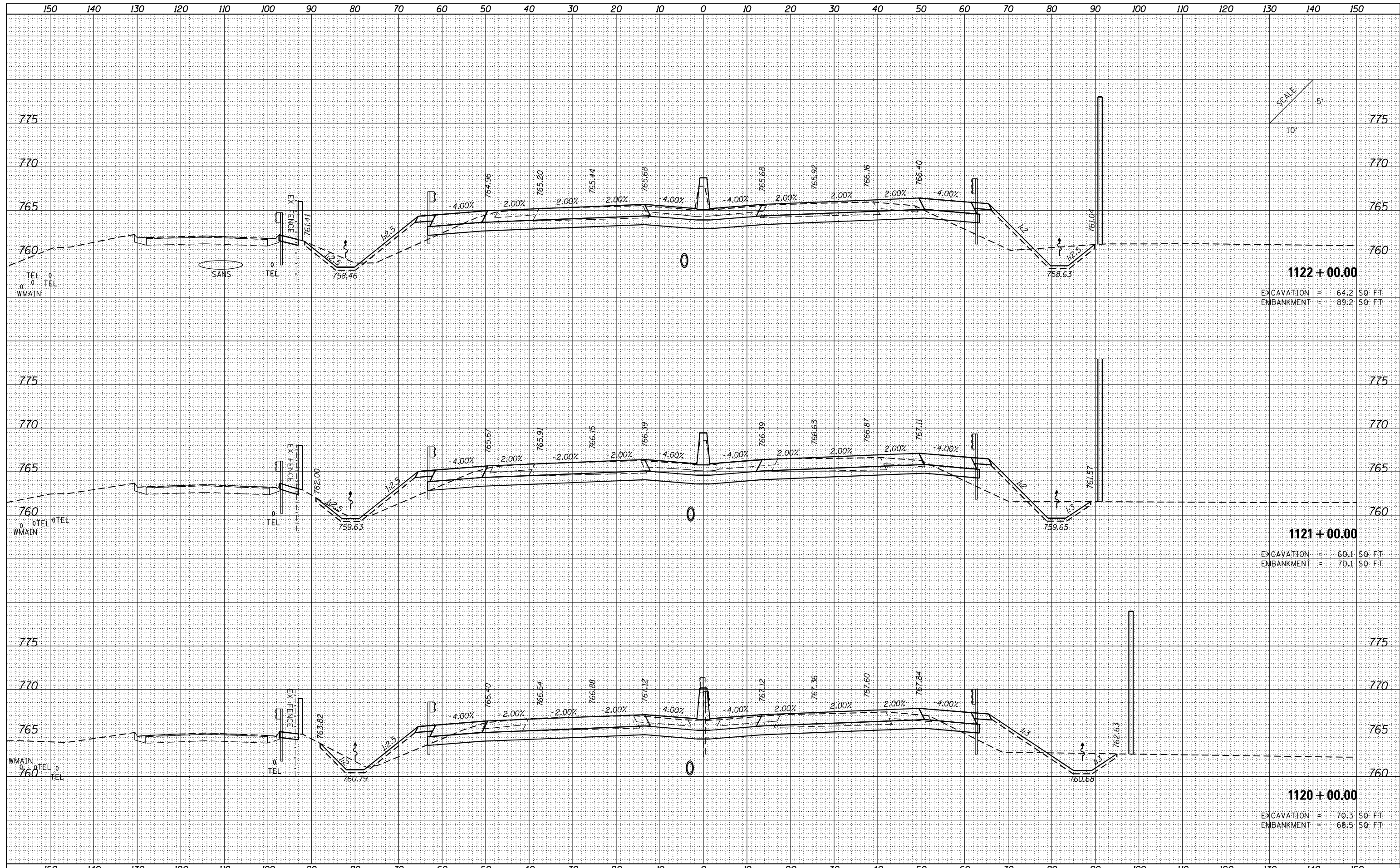
**1118 + 00.00**  
EXCAVATION = 85.5 SQ FT  
EMBANKMENT = 43.5 SQ FT

**1117 + 00.00**  
EXCAVATION = 82.5 SQ FT  
EMBANKMENT = 32.6 SQ FT

FILE NAME = ...VC-4\0570001-sht-XSC 1-74.dgn	USER NAME = Matt Overbey	DESIGNED - CWW	REVISD -	<b>STATE OF ILLINOIS</b> <b>DEPARTMENT OF TRANSPORTATION</b>	<b>CROSS SECTIONS</b> <b>I-74</b>	F.A.I. RT. = 57	SECTION = 10-(33,34,5,14R & (10-34B)	COUNTY = CHAMPAIGN	TOTAL SHEETS = 1182	SHEET NO. = 1095
Default	PLOT SCALE = 20.0000' / in.	CHECKED - MJO	REVISD -			CONTRACT NO. = 70C01				
	PLOT DATE = 1/28/2022 - 11:15:38 AM	DATE - JANUARY 2022	REVISD -			ILLINOIS FED. AID PROJECT				
						SCALE: SHEET OF SHEETS STA. 1117+00.00 TO STA. 1119+00.00				

DATE	
BY	
SURVEYED	
PLOTTED	
TEMPLATE	
AREAS	
CHECKED	
NO.	

DATE	
BY	
SURVEYED	
PLOTTED	
TEMPLATE	
AREAS	
CHECKED	
NO.	



**1122 + 00.00**  
 EXCAVATION = 64.2 SQ FT  
 EMBANKMENT = 89.2 SQ FT

**1121 + 00.00**  
 EXCAVATION = 60.1 SQ FT  
 EMBANKMENT = 70.1 SQ FT

**1120 + 00.00**  
 EXCAVATION = 70.3 SQ FT  
 EMBANKMENT = 68.5 SQ FT

FILE NAME = ...C-4\0570001-sht-XSC 1-74.dgn  
 Default

USER NAME = Matt Overbey  
 DESIGNED - CWW  
 DRAWN - CWW  
 CHECKED - MJO  
 PLOT DATE = 1/28/2022 - 11:15:39 AM

REVISD -  
 REVISD -  
 REVISD -  
 REVISD -

**STATE OF ILLINOIS  
 DEPARTMENT OF TRANSPORTATION**

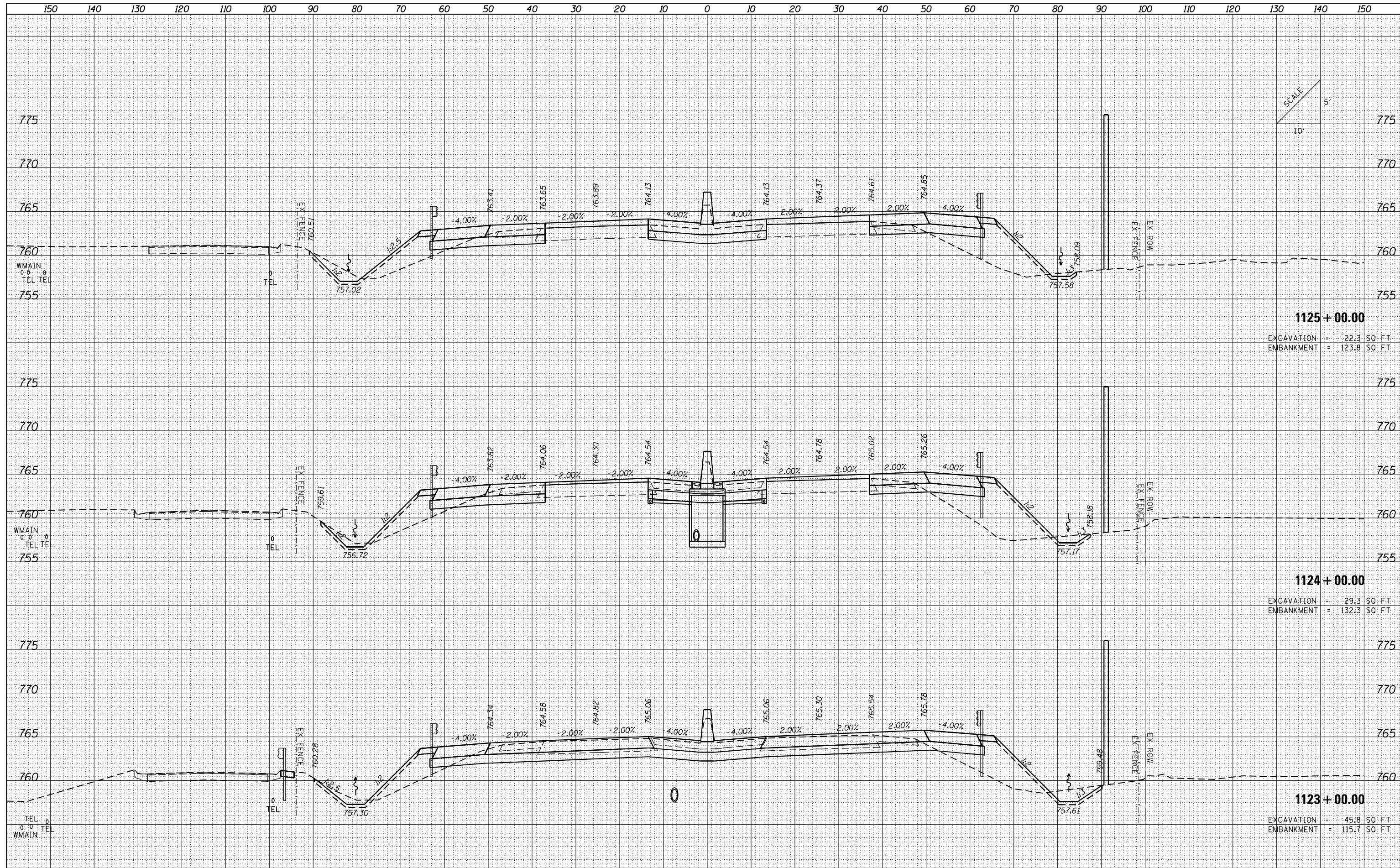
**CROSS SECTIONS  
 I-74**  
 SCALE: SHEET OF SHEETS STA. 1120+00.00 TO STA. 1122+00.00

F.A.I. RTÉ.	SECTION	COUNTY	TOTAL SHEETS	SHEET NO.
57	10-(33,34,5,14)R & (10-34)B	CHAMPAIGN	1182	1096
CONTRACT NO. 70C01			ILLINOIS FED. AID PROJECT	



DATE	
BY	
FINISHED SURVEY	
PLOTTED	
TEMPLATE	
NOTE BOOK	
AREAS CHECKED	
NO.	

DATE	
BY	
ORIGINAL SURVEY	
PLOTTED	
TEMPLATE	
NOTE BOOK	
AREAS CHECKED	
NO.	



**1125 + 00.00**  
 EXCAVATION = 22.3 SQ FT  
 EMBANKMENT = 123.8 SQ FT

**1124 + 00.00**  
 EXCAVATION = 29.3 SQ FT  
 EMBANKMENT = 132.3 SQ FT

**1123 + 00.00**  
 EXCAVATION = 45.8 SQ FT  
 EMBANKMENT = 115.7 SQ FT

FILE NAME = ...VC-4\0570001-sht-XSC 1-74.dgn  
 Default

USER NAME = Matt Overbey  
 DESIGNED - CWW  
 DRAWN - CWW  
 CHECKED - MJO  
 DATE - JANUARY 2022

REVISED -  
 REVISED -  
 REVISED -  
 REVISED -

**STATE OF ILLINOIS  
 DEPARTMENT OF TRANSPORTATION**

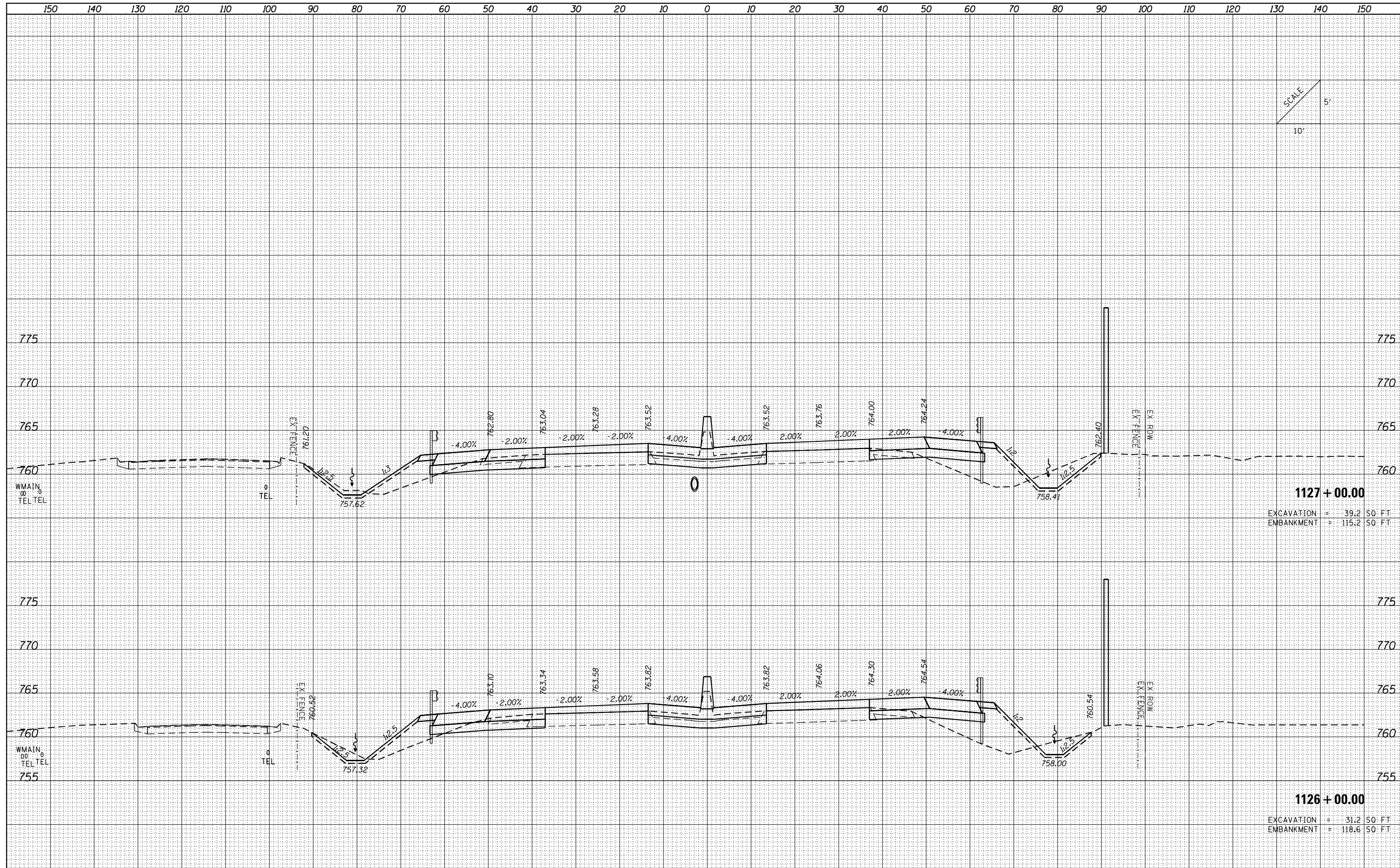
**CROSS SECTIONS  
 I-74**  
 SCALE: SHEET OF SHEETS STA. 1123+00.00 TO STA. 1125+00.00

F.A.I. RTE.	SECTION	COUNTY	TOTAL SHEETS	SHEET NO.
57	10-(33,34,5,14)R & (10-34)B	CHAMPAIGN	1182	1097
CONTRACT NO. 70C01				

ILLINOIS FED. AID PROJECT

DATE	
BY	
SURVEYED	
PLOTTED	
TEMPLATE	
NOTE BOOK	
AREAS CHECKED	

DATE	
BY	
SURVEYED	
PLOTTED	
TEMPLATE	
NOTE BOOK	
AREAS CHECKED	



SCALE  
5'  
10'

FILE NAME = ...VC-4\0570001-sht-XSC 1-74.dgn  
Default

USER NAME = Matt Overbey  
DESIGNED - CWW  
DRAWN - CWW  
CHECKED - MJO  
PLOT DATE = 1/28/2022 - 11:15:42 AM

REVISD -  
REVISD -  
REVISD -  
REVISD -

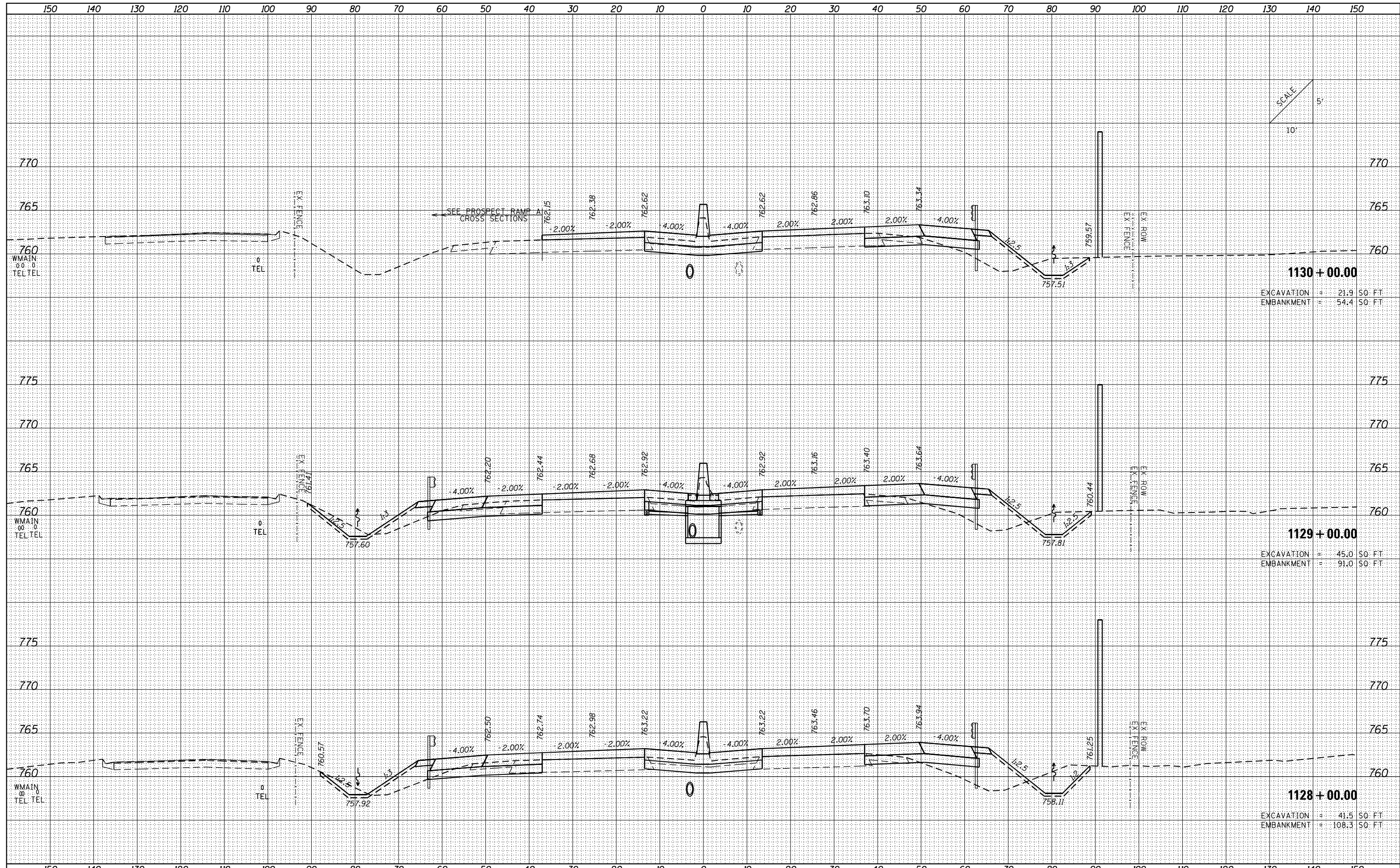
STATE OF ILLINOIS  
DEPARTMENT OF TRANSPORTATION

CROSS SECTIONS  
I-74  
SCALE: SHEET OF SHEETS STA. 1126+00.00 TO STA. 1127+00.00

F.A.I. RTE.	SECTION	COUNTY	TOTAL SHEETS	SHEET NO.
57	10-(33,34,5,14)R & (10-34)B	CHAMPAIGN	1182	1098
CONTRACT NO. 70C01			ILLINOIS FED. AID PROJECT	

DATE	
BY	
SURVEYED	
PLOTTED	
TEMPLATE	
AREAS	
CHECKED	
NO.	

DATE	
BY	
SURVEYED	
PLOTTED	
TEMPLATE	
AREAS	
CHECKED	
NO.	



**1130 + 00.00**  
 EXCAVATION = 21.9 SQ. FT.  
 EMBANKMENT = 54.4 SQ. FT.

**1129 + 00.00**  
 EXCAVATION = 45.0 SQ. FT.  
 EMBANKMENT = 91.0 SQ. FT.

**1128 + 00.00**  
 EXCAVATION = 41.5 SQ. FT.  
 EMBANKMENT = 108.3 SQ. FT.

FILE NAME = ...VC-4\0570001-sht-XSC 1-74.dgn  
 Default

USER NAME = Matt Overbey  
 DESIGNED - CWW  
 DRAWN - CWW  
 CHECKED - MJO  
 PLOT DATE = 1/28/2022 - 11:15:43 AM

REVISED -  
 REVISED -  
 REVISED -  
 REVISED -

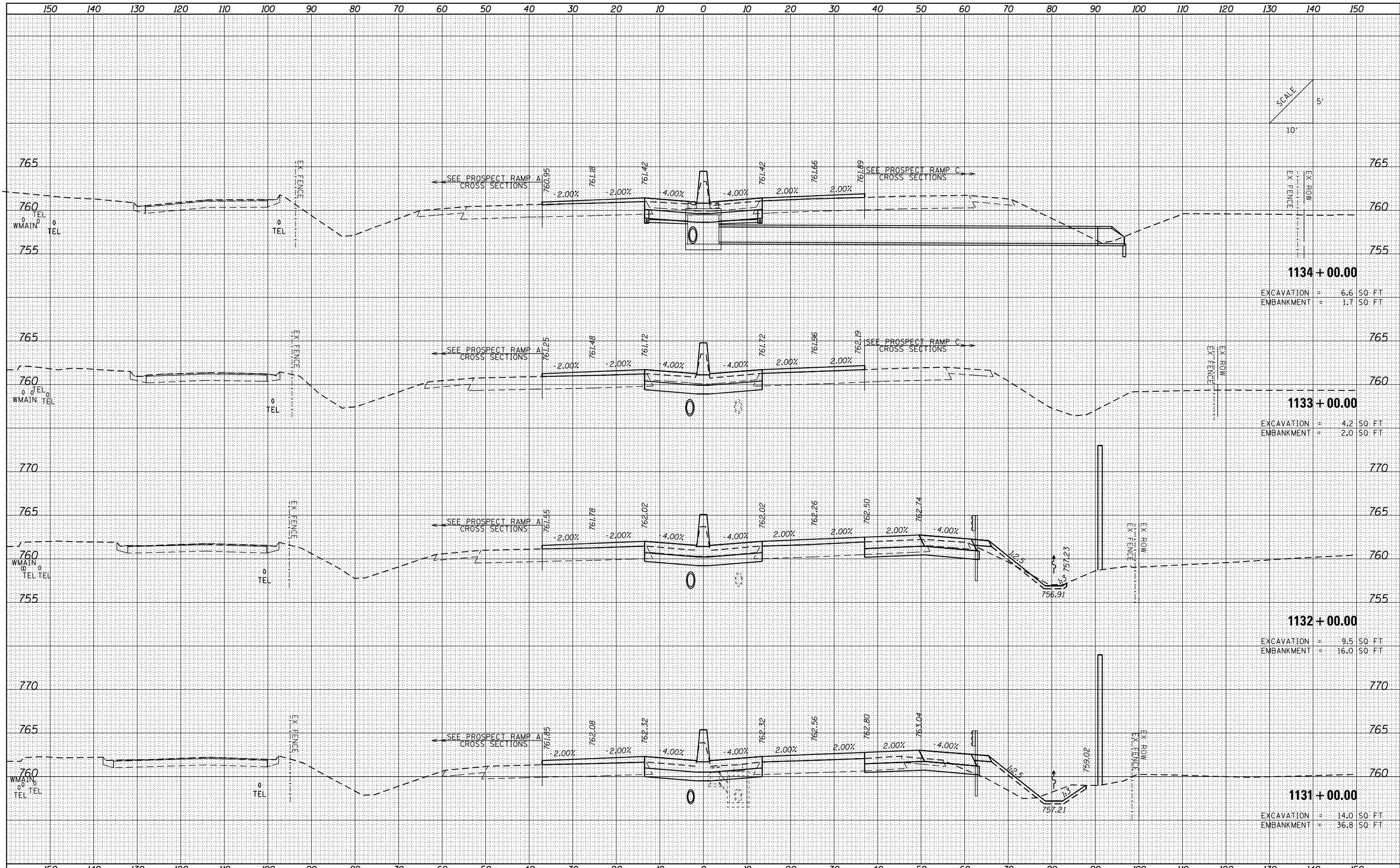
**STATE OF ILLINOIS  
 DEPARTMENT OF TRANSPORTATION**

**CROSS SECTIONS  
 I-74**  
 SCALE: SHEET OF SHEETS STA. 1128+00.00 TO STA. 1130+00.00

F.A.I. RTE.	SECTION	COUNTY	TOTAL SHEETS	SHEET NO.
57	10-(33,34,5,14)R & (10-34)B	CHAMPAIGN	1182	1099
CONTRACT NO. 70C01			ILLINOIS FED. AID PROJECT	

DATE	
BY	
SURVEYED	
PLOTTED	
TEMPLATE	
NOTE BOOK	
AREAS CHECKED	
NO.	

DATE	
BY	
SURVEYED	
PLOTTED	
TEMPLATE	
NOTE BOOK	
AREAS CHECKED	
NO.	



SCALE  
10'  
5'

**1134 + 00.00**  
EXCAVATION = 6.6 SQ. FT.  
EMBANKMENT = 1.7 SQ. FT.

**1133 + 00.00**  
EXCAVATION = 4.2 SQ. FT.  
EMBANKMENT = 2.0 SQ. FT.

**1132 + 00.00**  
EXCAVATION = 9.5 SQ. FT.  
EMBANKMENT = 16.0 SQ. FT.

**1131 + 00.00**  
EXCAVATION = 14.0 SQ. FT.  
EMBANKMENT = 36.8 SQ. FT.

FILE NAME = ...VC-4\0570001-sht-XSC 1-74.dgn  
Default

USER NAME = Matt Overbey	DESIGNED - CWW	REVISED -
	DRAWN - CWW	REVISED -
PLOT SCALE = 20.0000' / in.	CHECKED - MJO	REVISED -
PLOT DATE = 1/28/2022 - 11:15:44 AM	DATE - JANUARY 2022	REVISED -

**STATE OF ILLINOIS  
DEPARTMENT OF TRANSPORTATION**

<b>CROSS SECTIONS</b>			
<b>I-74</b>			
SCALE:	SHEET	OF	SHEETS
			STA. 1131+00.00 TO STA. 1134+00.00

F.A.I. RTE.	SECTION	COUNTY	TOTAL SHEETS	SHEET NO.
57	10-133,34,5,14R & (10-34B)	CHAMPAIGN	1182	1100
CONTRACT NO. 70C01				
ILLINOIS FED. AID PROJECT				