


DATE	
BY	
ORIGINAL SURVEY	
SURVEYED	
PLOTTED	
TEMPLATE	
NOTE BOOK	
AREAS CHECKED	
NO.	

DATE	
BY	
ORIGINAL SURVEY	
SURVEYED	
PLOTTED	
TEMPLATE	
NOTE BOOK	
AREAS CHECKED	
NO.	



FILE NAME = ...VC-4\0570001-sht-XSC 1-74.dgn  
 Default

USER NAME = Matt Overbey  
 DESIGNED - CWW  
 DRAWN - CWW  
 CHECKED - MJO  
 PLOT DATE = 1/28/2022 - 11:15:46 AM

REVISED -  
 REVISED -  
 REVISED -  
 REVISED -

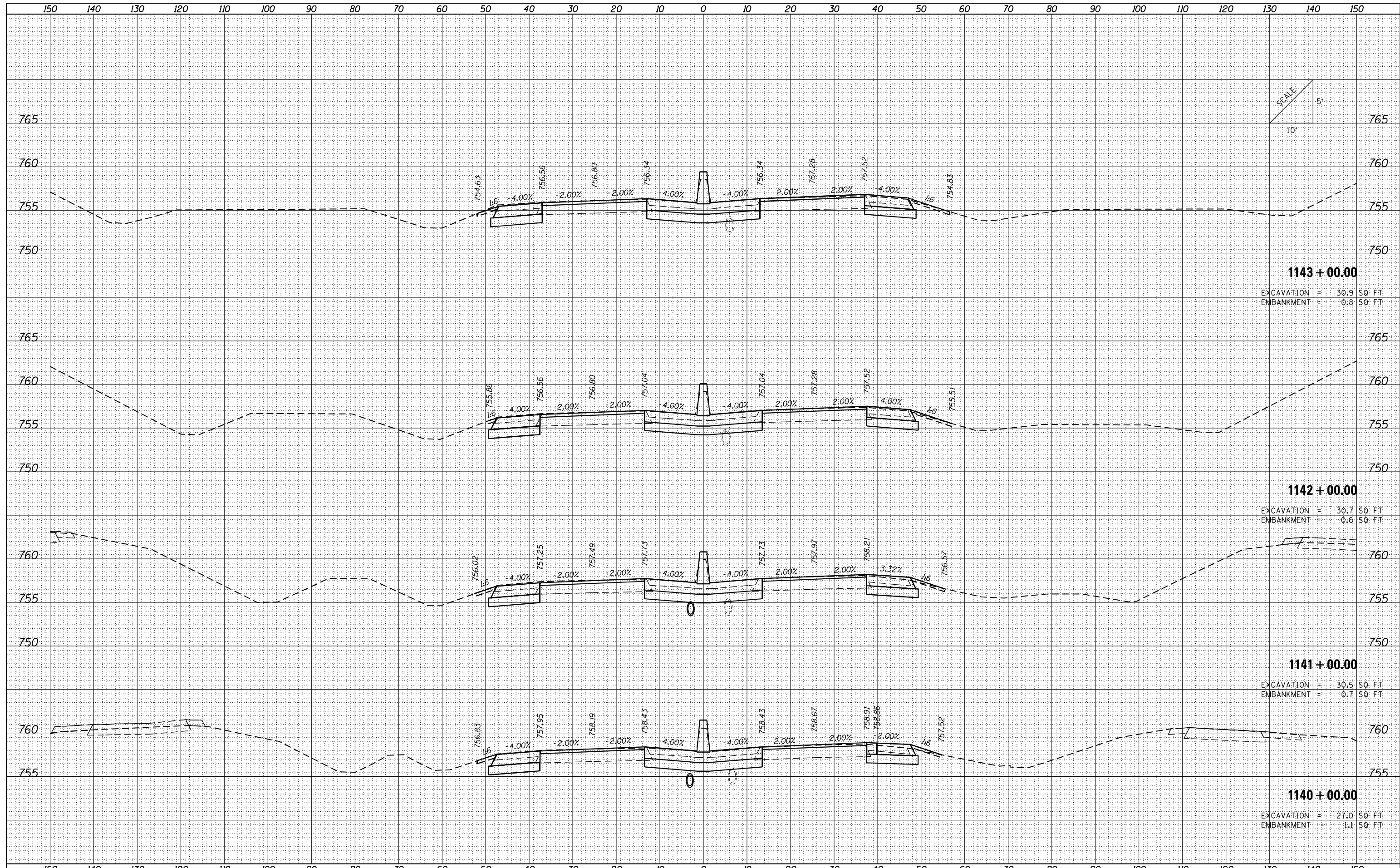
**STATE OF ILLINOIS  
 DEPARTMENT OF TRANSPORTATION**

**CROSS SECTIONS  
 I-74**  
 SCALE: SHEET OF SHEETS STA. 1135+00.00 TO STA. 1139+00.00

F.A.I. RTÉ.	SECTION	COUNTY	TOTAL SHEETS	SHEET NO.
57	10-133,34,5,14R & (10-34B)	CHAMPAIGN	1182	1101
			CONTRACT NO. 70C01	
ILLINOIS FED. AID PROJECT				

DATE	
BY	
SURVEYED	
PLOTTED	
TEMPLATE	
NOTE BOOK	
AREAS	
CHECKED	

DATE	
BY	
SURVEYED	
PLOTTED	
TEMPLATE	
NOTE BOOK	
AREAS	
CHECKED	



**1143 + 00.00**  
 EXCAVATION = 30.9 SQ FT  
 EMBANKMENT = 0.8 SQ FT

**1142 + 00.00**  
 EXCAVATION = 30.7 SQ FT  
 EMBANKMENT = 0.6 SQ FT

**1141 + 00.00**  
 EXCAVATION = 30.5 SQ FT  
 EMBANKMENT = 0.7 SQ FT

**1140 + 00.00**  
 EXCAVATION = 27.0 SQ FT  
 EMBANKMENT = 1.1 SQ FT

FILE NAME = ...C-4\0570001-sht-XSC 1-74.dgn  
 Default

USER NAME = Matt Overbey  
 DESIGNED - CWW  
 DRAWN - CWW  
 CHECKED - MJO  
 DATE - JANUARY 2022

REVISED -  
 REVISED -  
 REVISED -  
 REVISED -

**STATE OF ILLINOIS  
 DEPARTMENT OF TRANSPORTATION**

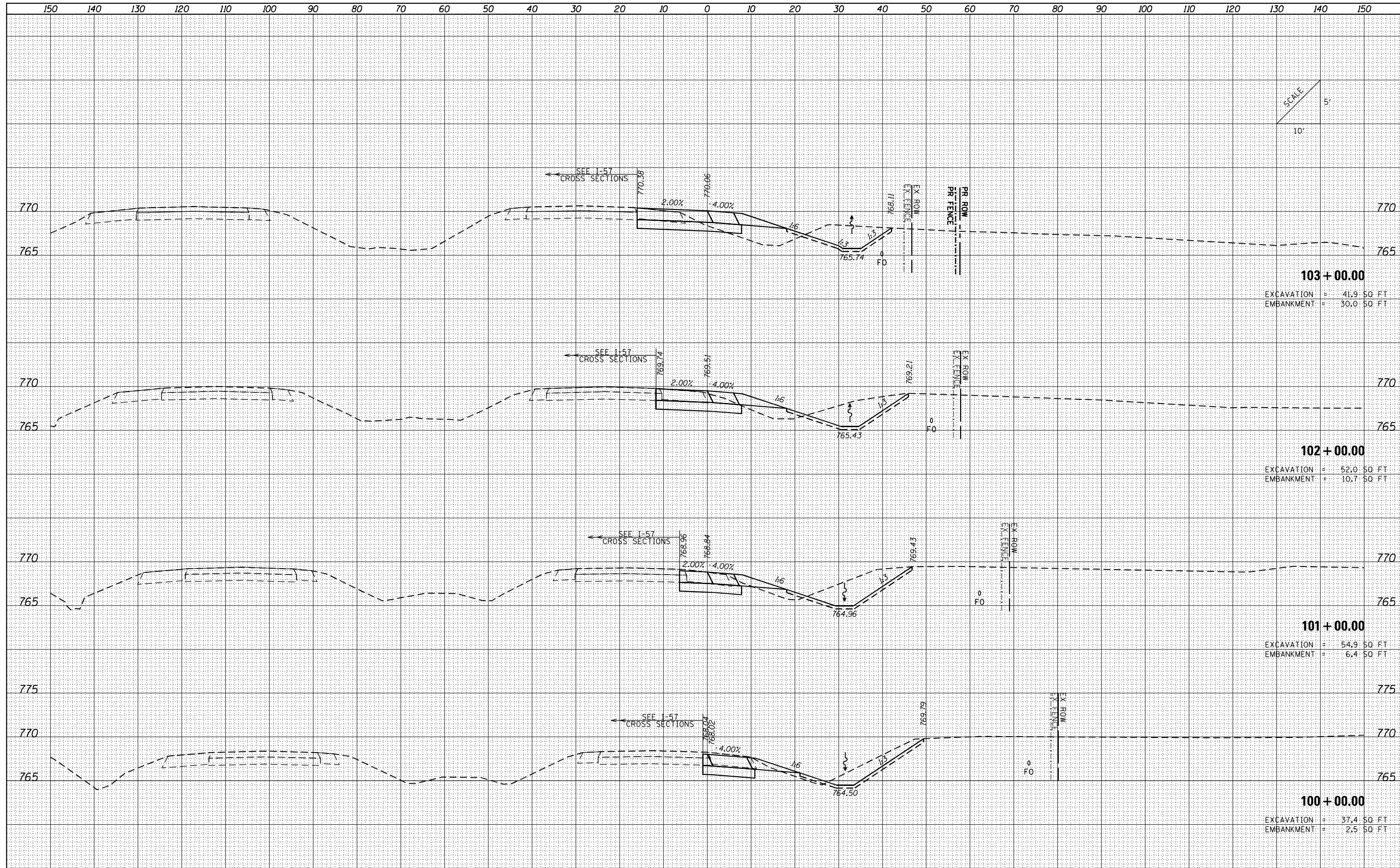
**CROSS SECTIONS  
 I-74**  
 SCALE: SHEET OF SHEETS STA. 1140+00.00 TO STA. 1143+00.00

F.A.I. RTE.	SECTION	COUNTY	TOTAL SHEETS	SHEET NO.
57	10-(33,34,5,14)R & (10-34)B	CHAMPAIGN	1182	1102
CONTRACT NO. 70C01			ILLINOIS FED. AID PROJECT	



DATE	
BY	
FINISHED SURVEY	
PLOTTED TEMPLATE	
NOTE BOOK	
AREAS CHECKED	
NO.	

DATE	
BY	
ORIGINAL SURVEY	
PLOTTED TEMPLATE	
NOTE BOOK	
AREAS CHECKED	
NO.	



**103 + 00.00**  
 EXCAVATION = 41.9 SQ. FT.  
 EMBANKMENT = 30.0 SQ. FT.

**102 + 00.00**  
 EXCAVATION = 52.0 SQ. FT.  
 EMBANKMENT = 10.7 SQ. FT.

**101 + 00.00**  
 EXCAVATION = 54.9 SQ. FT.  
 EMBANKMENT = 6.4 SQ. FT.

**100 + 00.00**  
 EXCAVATION = 37.4 SQ. FT.  
 EMBANKMENT = 2.5 SQ. FT.

FILE NAME = ...C-4\0570C01-sht-XSC Ramp Adgn  
 Default

USER NAME = Matt Overbey	DESIGNED - CWW	REVISED -
PLOT SCALE = 20.0000' / in.	DRAWN - CWW	REVISED -
PLOT DATE = 1/27/2022 - 11:41:34 PM	CHECKED - MJO	REVISED -
	DATE - JANUARY 2022	REVISED -

**STATE OF ILLINOIS  
 DEPARTMENT OF TRANSPORTATION**

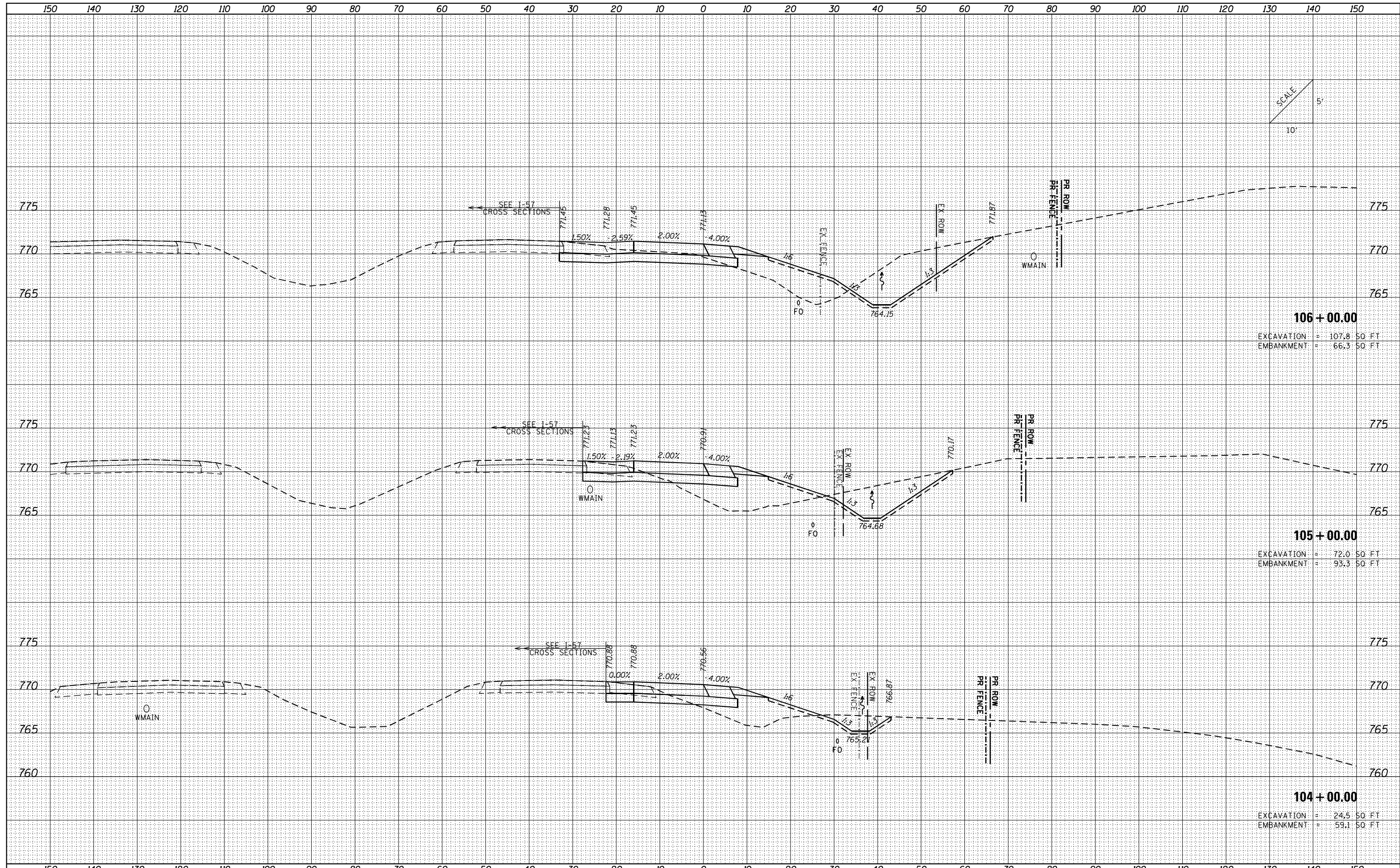
**CROSS SECTIONS  
 RAMP A**

SCALE: SHEET OF SHEETS STA. 100+00.00 TO STA. 103+00.00

F.A.I. RTE.	SECTION	COUNTY	TOTAL SHEETS	SHEET NO.
57	10-(33,34,5,14)R & (10-34)B	CHAMPAIGN	1182	1104
CONTRACT NO. 70C01			ILLINOIS FED. AID PROJECT	

DATE	
BY	
FINISHED SURVEY	
PLOTTED TEMPLATE	
NOTE BOOK	
AREAS CHECKED	
NO.	

DATE	
BY	
ORIGINAL SURVEY	
PLOTTED TEMPLATE	
NOTE BOOK	
AREAS CHECKED	
NO.	



SCALE  
5'  
10'

**106 + 00.00**  
EXCAVATION = 107.8 SQ FT  
EMBANKMENT = 66.3 SQ FT

**105 + 00.00**  
EXCAVATION = 72.0 SQ FT  
EMBANKMENT = 93.3 SQ FT

**104 + 00.00**  
EXCAVATION = 24.5 SQ FT  
EMBANKMENT = 59.1 SQ FT

FILE NAME = ...C-4\0570001-sht-XSC Ramp Adgn  
Default

USER NAME = Matt Overbey  
DESIGNED - CWW  
DRAWN - CWW  
CHECKED - MJO  
PLOT DATE = 1/27/2022 - 11:41:35 PM

REVISED -  
REVISED -  
REVISED -  
REVISED -

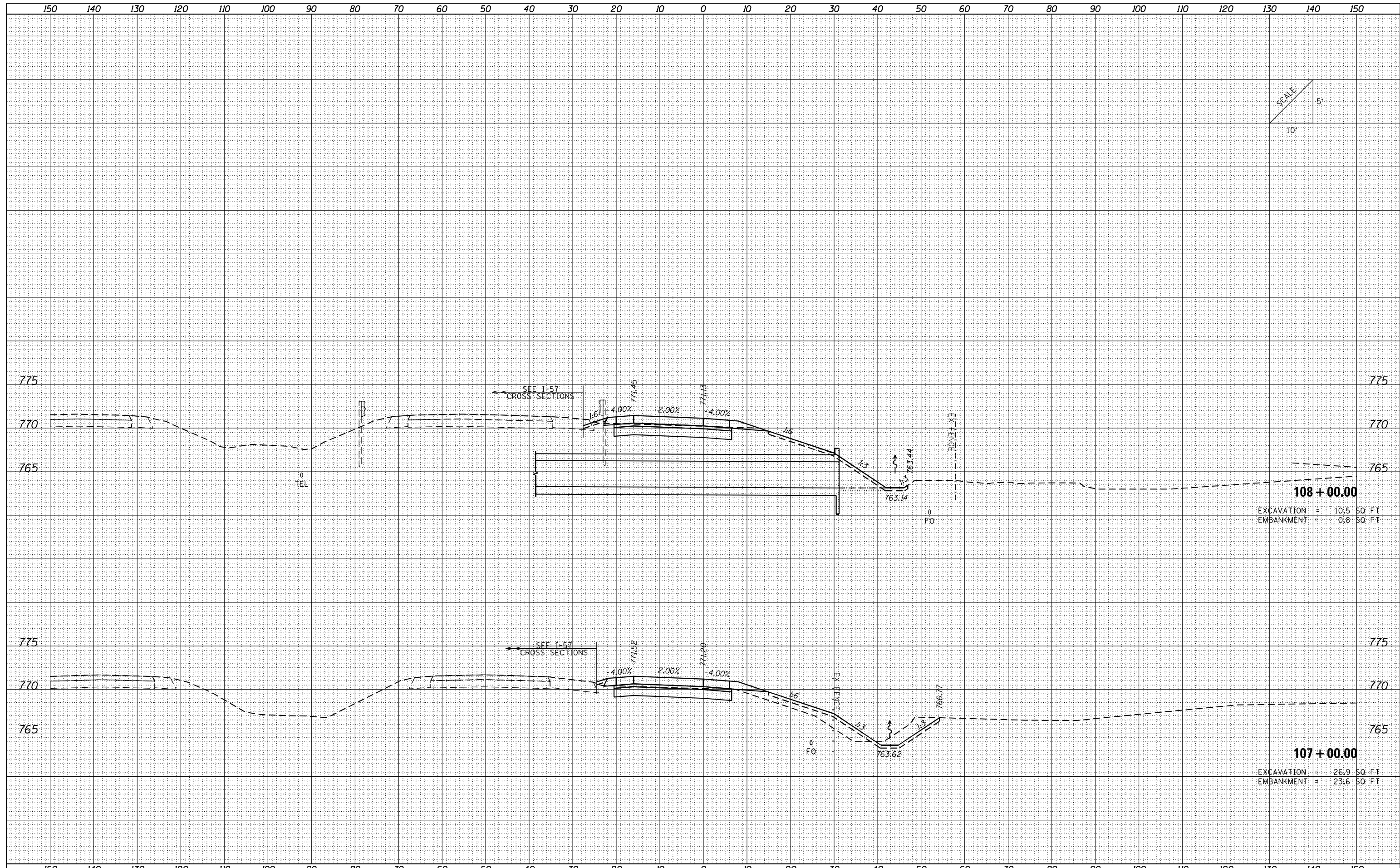
**STATE OF ILLINOIS  
DEPARTMENT OF TRANSPORTATION**

**CROSS SECTIONS  
RAMP A**  
SCALE: SHEET OF SHEETS STA. 104+00.00 TO STA. 106+00.00

F.A.I. RTE.	SECTION	COUNTY	TOTAL SHEETS	SHEET NO.
57	10-(33,34,5,14)R & (10-34)B	CHAMPAIGN	1182	1105
CONTRACT NO. 70C01			ILLINOIS FED. AID PROJECT	

DATE	
BY	
SURVEYED	
PLOTTED	
TEMPLATE	
AREAS	
AREAS	
NO.	

DATE	
BY	
SURVEYED	
PLOTTED	
TEMPLATE	
AREAS	
AREAS	
NO.	



**108 + 00.00**  
 EXCAVATION = 10.5 SQ. FT.  
 EMBANKMENT = 0.8 SQ. FT.

**107 + 00.00**  
 EXCAVATION = 26.9 SQ. FT.  
 EMBANKMENT = 23.6 SQ. FT.

FILE NAME = ...C-4\0570001-sht-XSC Ramp Adgn  
 Default

USER NAME = Matt Overbey	DESIGNED - CWW	REVISED -
	DRAWN - CWW	REVISED -
PLOT SCALE = 20.0000' / in.	CHECKED - MJO	REVISED -
PLOT DATE = 1/27/2022 - 11:41:35 PM	DATE - JANUARY 2022	REVISED -

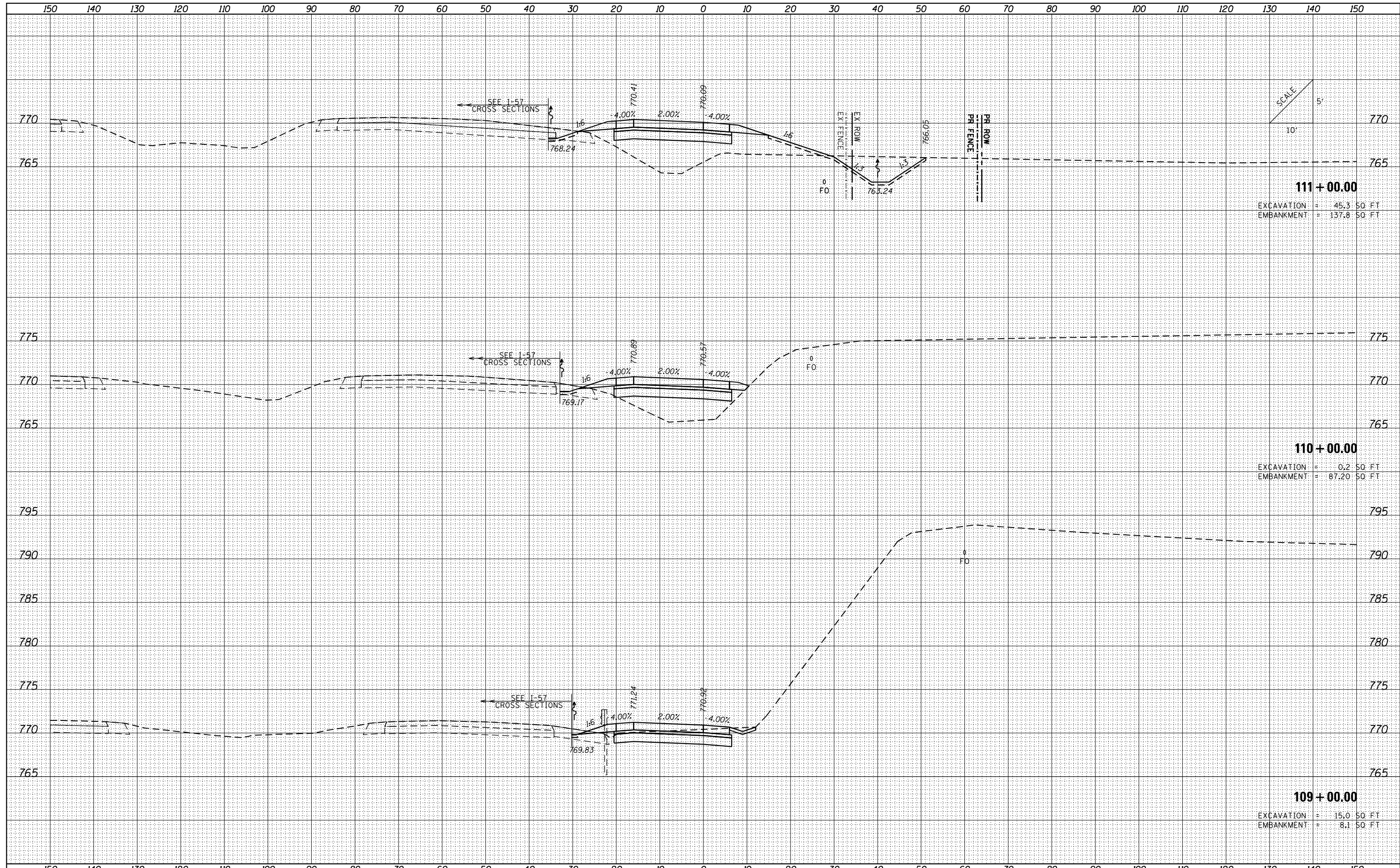
**STATE OF ILLINOIS  
 DEPARTMENT OF TRANSPORTATION**

<b>CROSS SECTIONS RAMP A</b>	
SCALE:	SHEET OF SHEETS STA. 107+00.00 TO STA. 108+00.00

F.A.I. RTÉ.	SECTION	COUNTY	TOTAL SHEETS	SHEET NO.
57	10-(33,34,5,14)R & (10-34)B	CHAMPAIGN	1182	1106
CONTRACT NO. 70C01			ILLINOIS FED. AID PROJECT	

DATE	
BY	
FINISHED SURVEY	
PLOTTED TEMPLATE	
NOTE BOOK AREAS CHECKED	

DATE	
BY	
ORIGINAL SURVEY	
PLOTTED TEMPLATE	
NOTE BOOK AREAS CHECKED	



**111 + 00.00**  
 EXCAVATION = 45.3 SQ. FT.  
 EMBANKMENT = 137.8 SQ. FT.

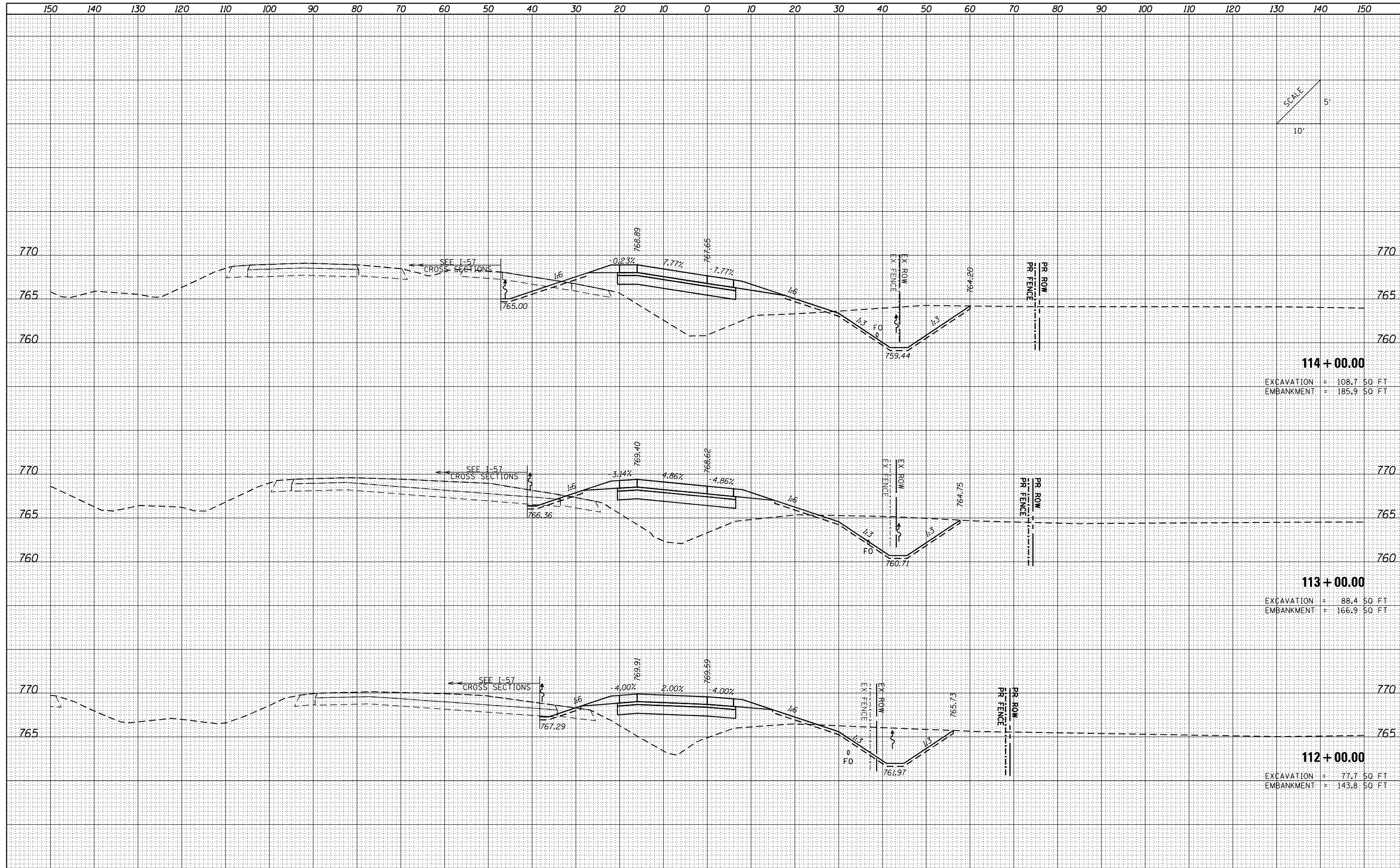
**110 + 00.00**  
 EXCAVATION = 0.2 SQ. FT.  
 EMBANKMENT = 87.20 SQ. FT.

**109 + 00.00**  
 EXCAVATION = 15.0 SQ. FT.  
 EMBANKMENT = 8.1 SQ. FT.

FILE NAME = ...C-4\0570001-sht-XSC Ramp Adgn	USER NAME = Matt Overbey	DESIGNED - CWW	REVISIED -	<b>STATE OF ILLINOIS</b> <b>DEPARTMENT OF TRANSPORTATION</b>	<b>CROSS SECTIONS</b> <b>RAMP A</b>	F.A.I. RTÉ.	SECTION	COUNTY	TOTAL SHEETS	SHEET NO.	
Default	PLOT SCALE = 20.0000' / in.	CHECKED - MJO	REVISIED -			57	10-(33,34,5,14R & (10-34)B	CHAMPAIGN	1182	1107	
	PLOT DATE = 1/27/2022 - 11:41:36 PM	DATE - JANUARY 2022	REVISIED -			CONTRACT NO. 70C01					
						ILLINOIS FED. AID PROJECT					

DATE	
BY	
SURVEYED	
PLOTTED	
TEMPLATE	
NOTE BOOK	
AREAS CHECKED	
NO.	

DATE	
BY	
SURVEYED	
PLOTTED	
TEMPLATE	
NOTE BOOK	
AREAS CHECKED	
NO.	



**114 + 00.00**  
 EXCAVATION = 108.7 SQ FT  
 EMBANKMENT = 185.9 SQ FT

**113 + 00.00**  
 EXCAVATION = 88.4 SQ FT  
 EMBANKMENT = 166.9 SQ FT

**112 + 00.00**  
 EXCAVATION = 77.7 SQ FT  
 EMBANKMENT = 143.8 SQ FT

SCALE  
 10' / 5'

FILE NAME = ...VC-4\0570001-sht-XSC Ramp Adgn  
 Default

USER NAME = Matt Overbey  
 PLOT SCALE = 20.0000' / in.  
 PLOT DATE = 1/27/2022 - 11:41:38 PM

DESIGNED - CWW  
 DRAWN - CWW  
 CHECKED - MJO  
 DATE - JANUARY 2022

REVISED -  
 REVISED -  
 REVISED -  
 REVISED -

**STATE OF ILLINOIS  
 DEPARTMENT OF TRANSPORTATION**

**CROSS SECTIONS  
 RAMP A**

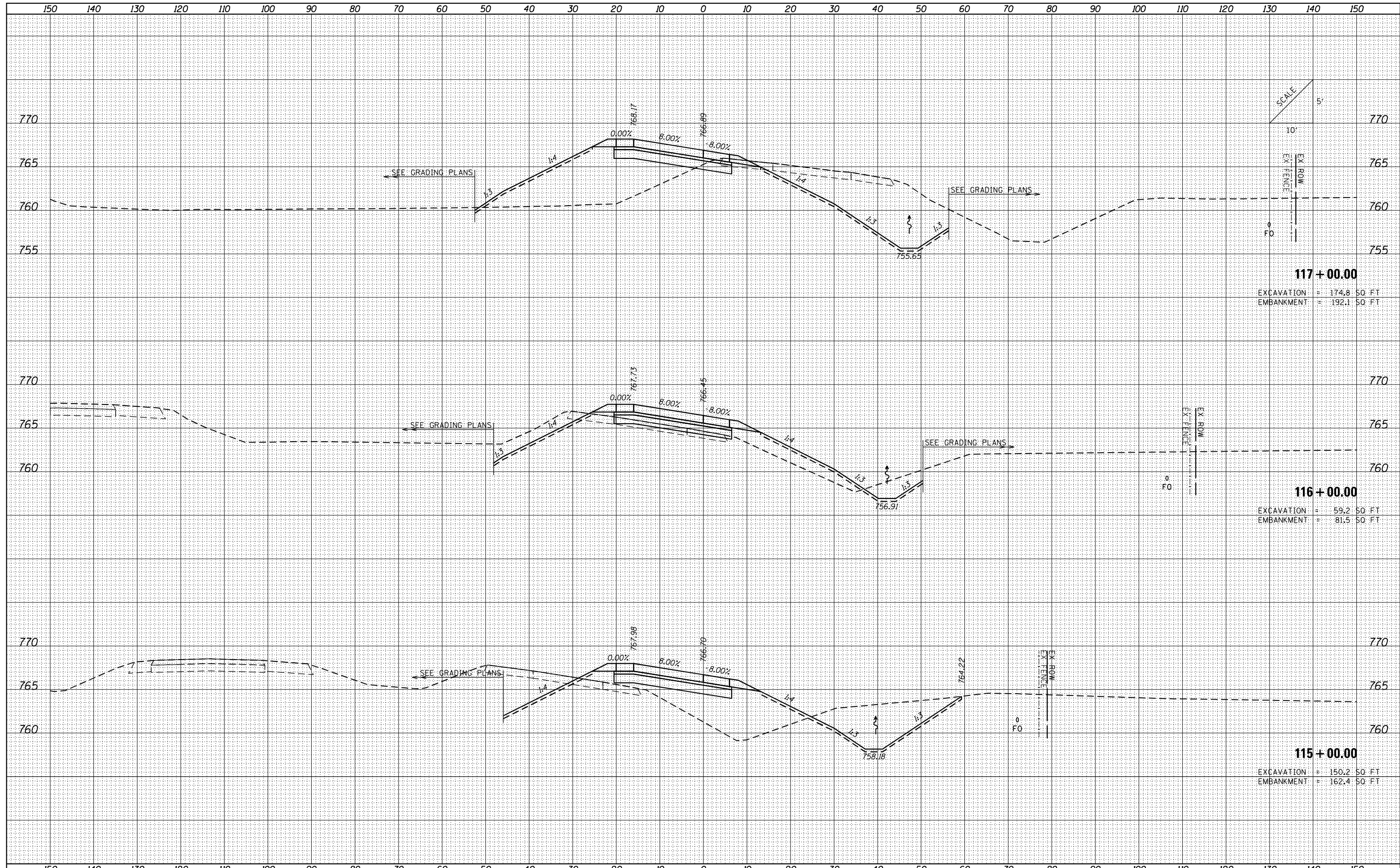
SCALE: SHEET OF SHEETS STA. 112+00.00 TO STA. 114+00.00

F.A.I. RTE.	SECTION	COUNTY	TOTAL SHEETS	SHEET NO.
57	10-(33,34,5,14)R & (10-34)B	CHAMPAIGN	1182	1108
CONTRACT NO. 70C01			ILLINOIS FED. AID PROJECT	



DATE	
BY	
FINISHED SURVEY	
PLOTTED TEMPLATE	
NOTE BOOK	
AREAS CHECKED	
NO.	

DATE	
BY	
ORIGINAL SURVEY	
PLOTTED TEMPLATE	
NOTE BOOK	
AREAS CHECKED	
NO.	



**117 + 00.00**  
 EXCAVATION = 174.8 SQ. FT  
 EMBANKMENT = 192.1 SQ. FT

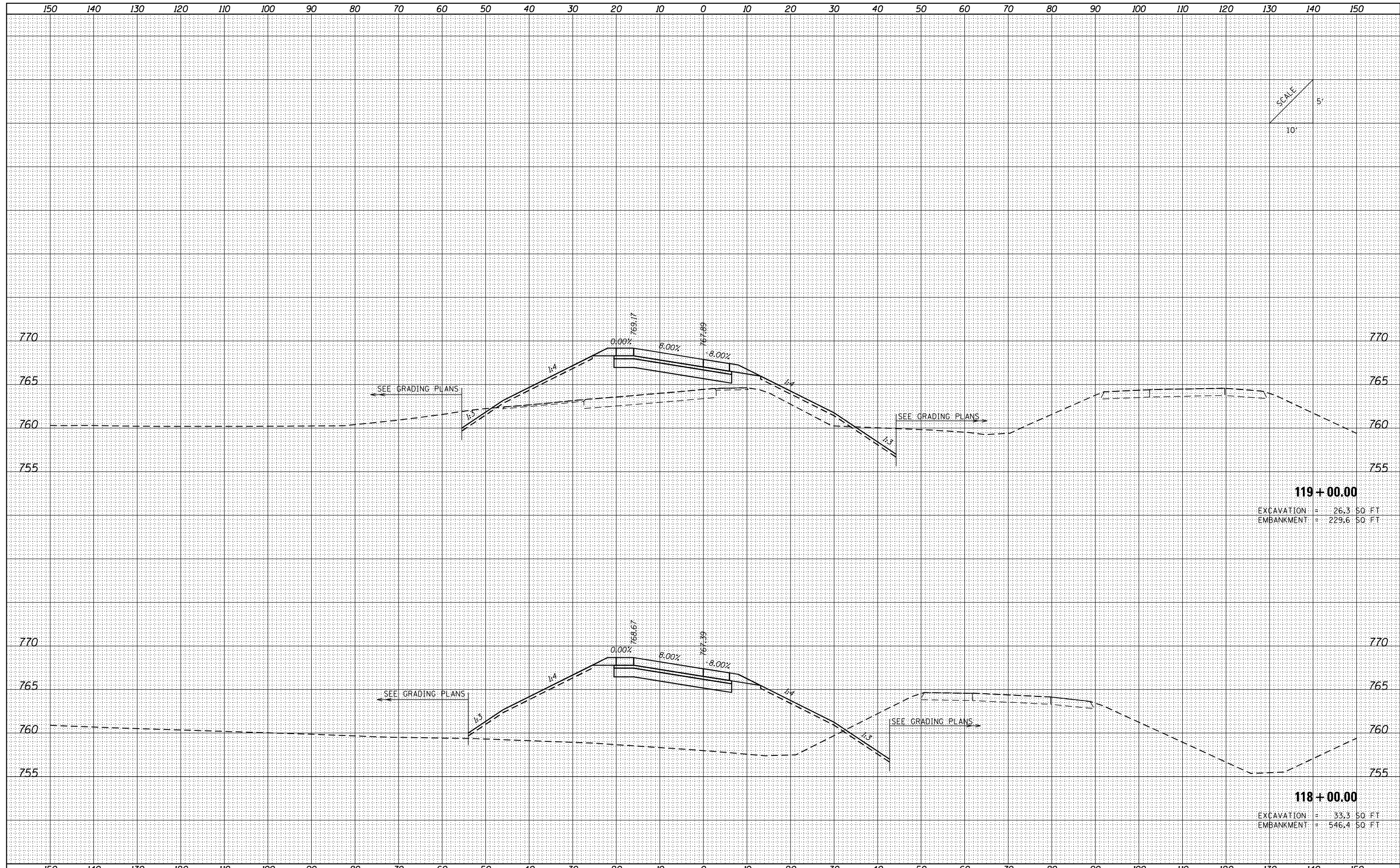
**116 + 00.00**  
 EXCAVATION = 59.2 SQ. FT  
 EMBANKMENT = 81.5 SQ. FT

**115 + 00.00**  
 EXCAVATION = 150.2 SQ. FT  
 EMBANKMENT = 162.4 SQ. FT

FILE NAME =	USER NAME = Matt Overbey	DESIGNED - CWW	REVISD -	<b>STATE OF ILLINOIS</b> <b>DEPARTMENT OF TRANSPORTATION</b>	<b>CROSS SECTIONS</b> <b>RAMP A</b>			F.A.I. RTE.	SECTION	COUNTY	TOTAL SHEETS	SHEET NO.
...VC-4\0570001-sht-XSC Ramp Adgn	PLOT SCALE = 20.0000' / in.	DRAWN - CWW	REVISD -					57	10-(33,34,5,14)R & (10-34)B	CHAMPAIGN	1182	1109
Default	PLOT DATE = 1/27/2022 - 11:41:39 PM	CHECKED - MJO	REVISD -		SCALE: SHEET OF SHEETS STA. 115+00.00 TO STA. 117+00.00			CONTRACT NO. 70C01				
		DATE - JANUARY 2022	REVISD -		ILLINOIS FED. AID PROJECT							

DATE	
BY	
SURVEYED	
PLOTTED	
TEMPLATE	
AREAS CHECKED	
FINISH SURVEY	
NOTE BOOK	
NO.	

DATE	
BY	
SURVEYED	
PLOTTED	
TEMPLATE	
AREAS CHECKED	
ORIGINAL SURVEY	
NOTE BOOK	
NO.	



SCALE  
10'  
5'

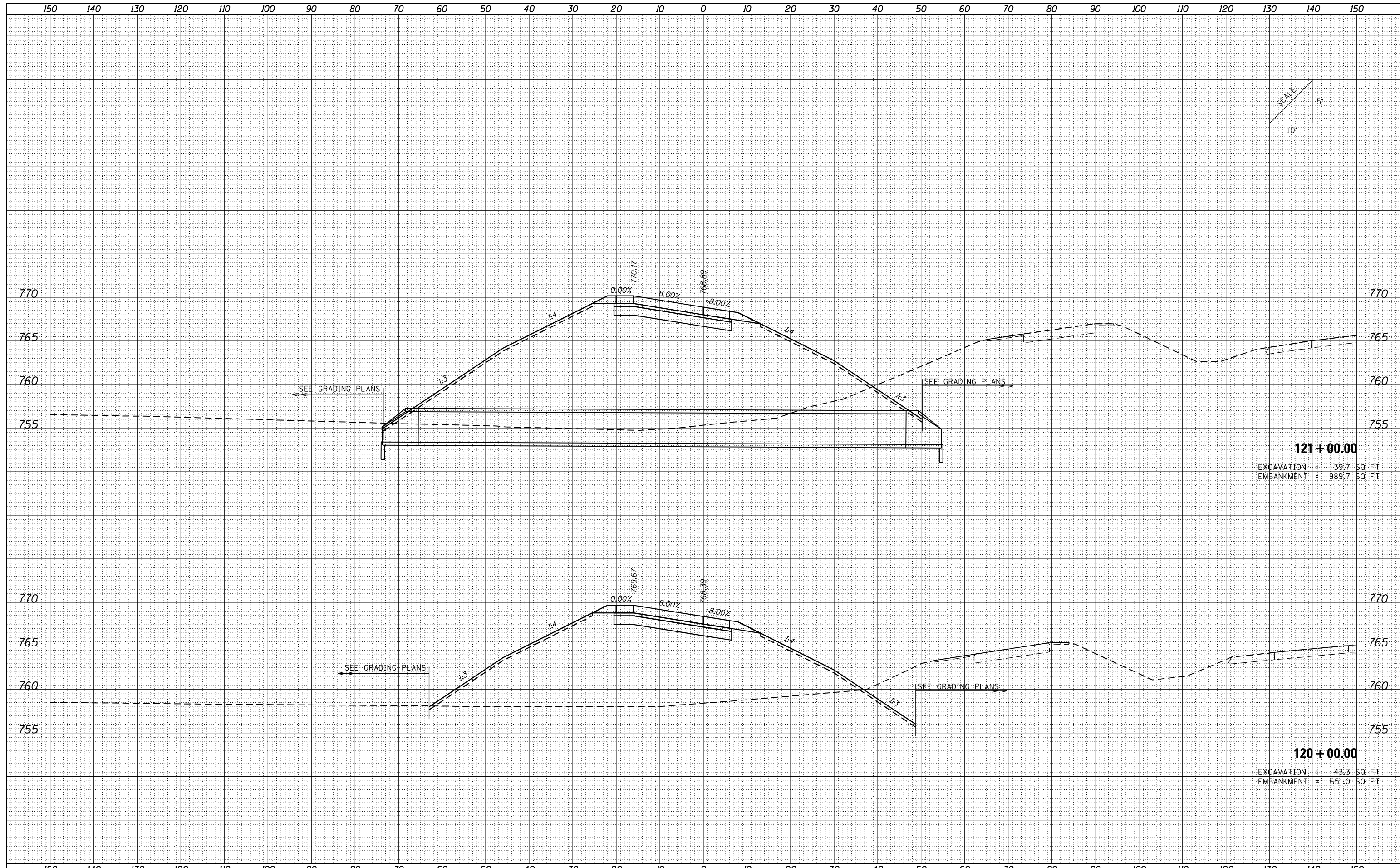
**119 + 00.00**  
EXCAVATION = 26.3 SQ. FT.  
EMBANKMENT = 229.6 SQ. FT.

**118 + 00.00**  
EXCAVATION = 33.3 SQ. FT.  
EMBANKMENT = 546.4 SQ. FT.

FILE NAME =	USER NAME = Matt Overbey	DESIGNED - CWW	REVISED -	<p align="center"><b>STATE OF ILLINOIS DEPARTMENT OF TRANSPORTATION</b></p> <p align="center"><b>CROSS SECTIONS RAMP A</b></p>	F.A.I. RT.	SECTION	COUNTY	TOTAL SHEETS	SHEET NO.	
...C-4\0570001-sht-XSC Ramp Adgn		DRAWN - CWW	REVISED -		57	10-(33,34,5,14R & (10-34)B	CHAMPAIGN	1182	1110	
Default		CHECKED - MJO	REVISED -		SCALE:		SHEET OF SHEETS	STA. 118+00.00 TO STA. 119+00.00	CONTRACT NO. 70C01	
		DATE - JANUARY 2022	REVISED -		ILLINOIS FED. AID PROJECT					

DATE	
BY	
FINISHED SURVEY	
PLOTTED	
NOTE BOOK	
AREAS CHECKED	
NO.	

DATE	
BY	
ORIGINAL SURVEY	
PLOTTED	
NOTE BOOK	
AREAS CHECKED	
NO.	



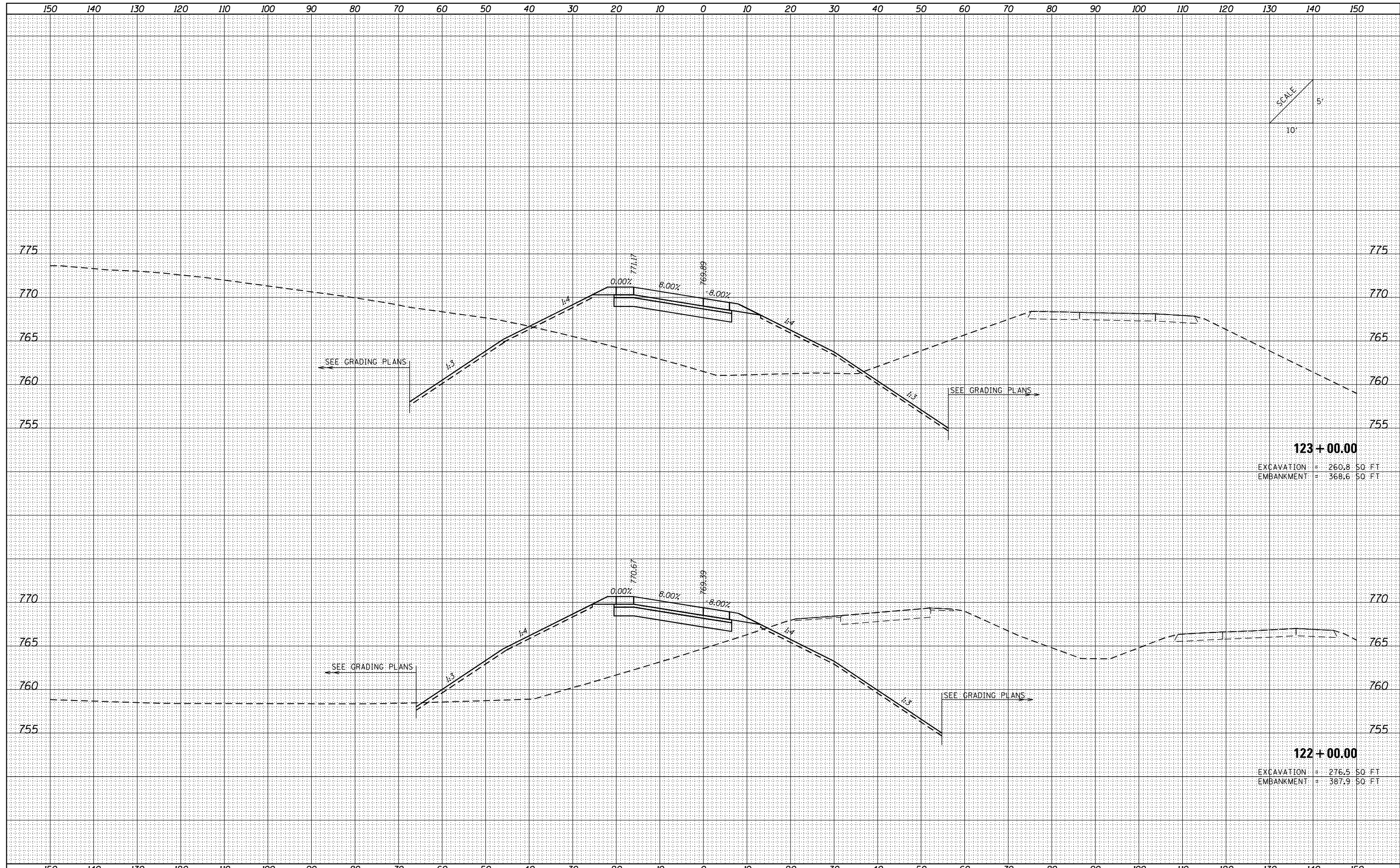
**121 + 00.00**  
 EXCAVATION = 39.7 SQ. FT.  
 EMBANKMENT = 989.7 SQ. FT.

**120 + 00.00**  
 EXCAVATION = 43.3 SQ. FT.  
 EMBANKMENT = 651.0 SQ. FT.

FILE NAME =	USER NAME = Matt Overbey	DESIGNED - CWW	REVISED -	<b>STATE OF ILLINOIS DEPARTMENT OF TRANSPORTATION</b>	<b>CROSS SECTIONS RAMP A</b>				F.A.I. RTÉ.	SECTION	COUNTY	TOTAL SHEETS	SHEET NO.
...C-4\0570001-sht-XSC Ramp Adgn		DRAWN - CWW	REVISED -		57	10-(33,34,5,14R & (10-34)B	CHAMPAIGN	1182	1111				
Default	PLOT SCALE = 20.0000' / in.	CHECKED - MJO	REVISED -		SCALE: SHEET OF SHEETS STA. 120+00.00 TO STA. 121+00.00				CONTRACT NO. 70C01				
	PLOT DATE = 1/27/2022 - 11:41:41 PM	DATE - JANUARY 2022	REVISED -		ILLINOIS FED. AID PROJECT								

DATE	
BY	
FINISHED SURVEY	
PLOTTED	
TEMPLATE	
NOTE BOOK	
AREAS CHECKED	
NO.	

DATE	
BY	
ORIGINAL SURVEY	
PLOTTED	
TEMPLATE	
NOTE BOOK	
AREAS CHECKED	
NO.	



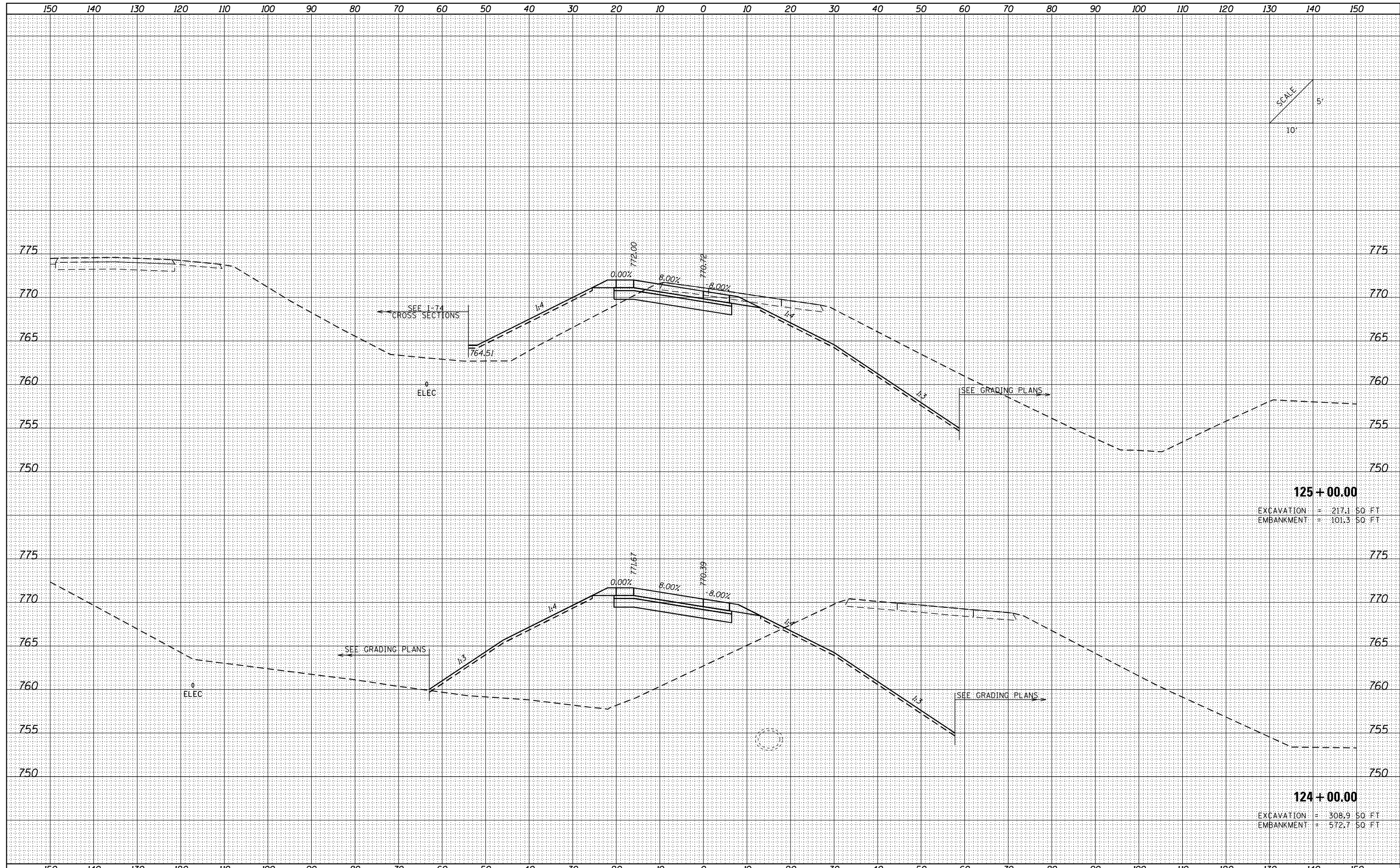
**123 + 00.00**  
 EXCAVATION = 260.8 SQ. FT.  
 EMBANKMENT = 368.6 SQ. FT.

**122 + 00.00**  
 EXCAVATION = 276.5 SQ. FT.  
 EMBANKMENT = 387.9 SQ. FT.

FILE NAME =	USER NAME = Matt Overbey	DESIGNED - CWW	REVISED -	<b>STATE OF ILLINOIS DEPARTMENT OF TRANSPORTATION</b>	<b>CROSS SECTIONS RAMP A</b>			F.A.I. RTÉ.	SECTION	COUNTY	TOTAL SHEETS	SHEET NO.
...VC-4\0570001-sht-XSC Ramp Adgn		DRAWN - CWW	REVISED -		57	10-(33,34,5,14R & (10-34)B	CHAMPAIGN	1182	1112			
Default	PLOT SCALE = 20.0000' / in.	CHECKED - MJO	REVISED -		SCALE: SHEET OF SHEETS STA. 122+00.00 TO STA. 123+00.00			CONTRACT NO. 70C01				
	PLOT DATE = 1/27/2022 - 11:41:43 PM	DATE - JANUARY 2022	REVISED -		ILLINOIS FED. AID PROJECT							

DATE	
BY	
FINISHED SURVEY	
PLOTTED	
TEMPLATE	
NOTE BOOK	
AREAS CHECKED	
NO.	

DATE	
BY	
ORIGINAL SURVEY	
PLOTTED	
TEMPLATE	
NOTE BOOK	
AREAS CHECKED	
NO.	



SCALE  
10'  
5'

**125 + 00.00**  
EXCAVATION = 217.1 SQ. FT.  
EMBANKMENT = 101.3 SQ. FT.

**124 + 00.00**  
EXCAVATION = 308.9 SQ. FT.  
EMBANKMENT = 572.7 SQ. FT.

FILE NAME = ...C-4\0570001-sht-XSC Ramp Adgn  
Default

USER NAME = Matt Overbey  
DESIGNED - CWW  
DRAWN - CWW  
CHECKED - MJO  
DATE - JANUARY 2022  
PLOT SCALE = 20.0000' / in.  
PLOT DATE = 1/27/2022 - 11:41:44 PM

REVISED -  
REVISED -  
REVISED -  
REVISED -

**STATE OF ILLINOIS  
DEPARTMENT OF TRANSPORTATION**

**CROSS SECTIONS  
RAMP A**

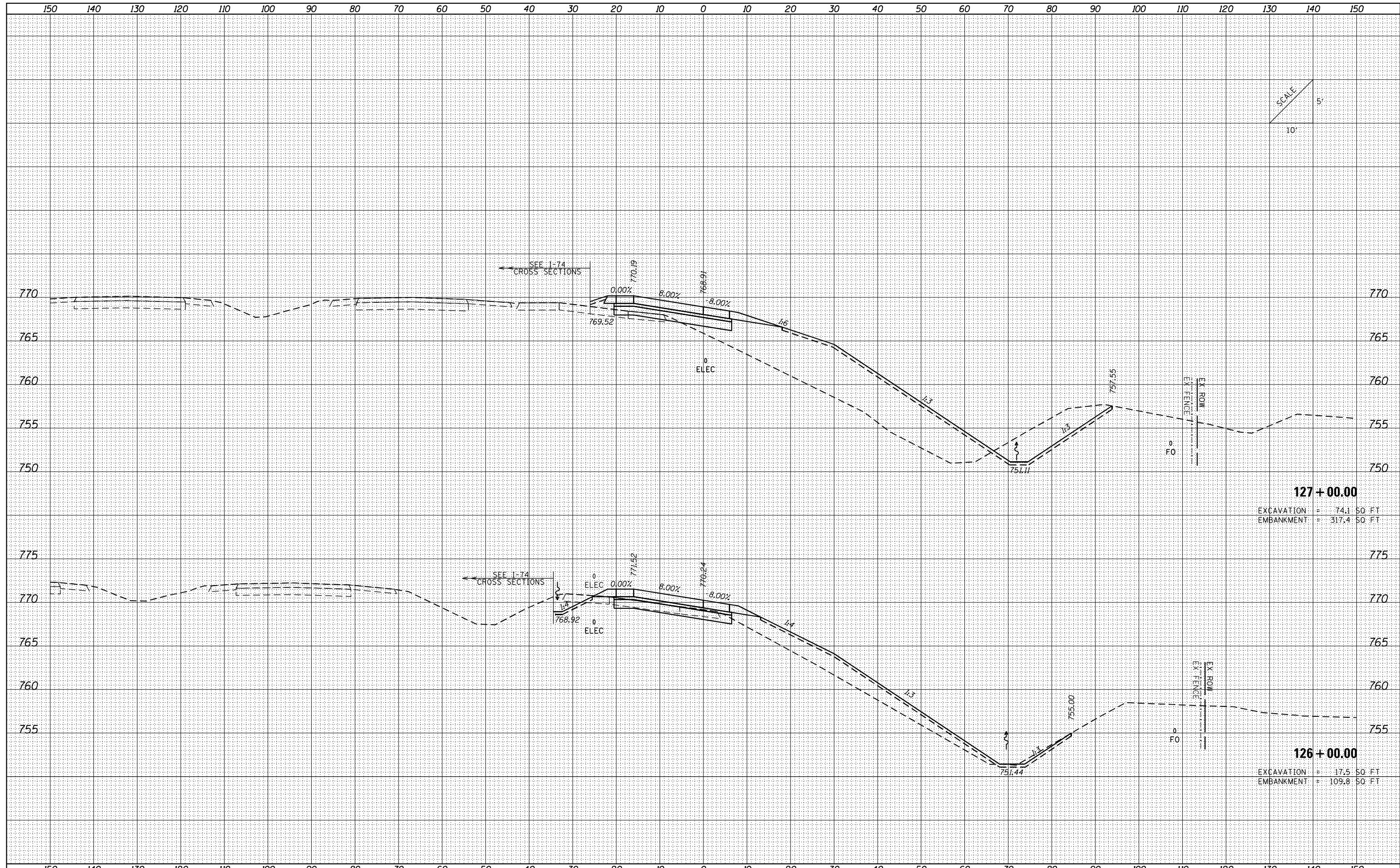
SCALE: SHEET OF SHEETS STA. 124+00.00 TO STA. 125+00.00

F.A.I. RTE.	SECTION	COUNTY	TOTAL SHEETS	SHEET NO.
57	10-(33,34,5,14)R & (10-34)B	CHAMPAIGN	1182	1113
			CONTRACT NO. 70C01	

ILLINOIS FED. AID PROJECT

DATE	
BY	
SURVEYED	
PLOTTED	
TEMPLATE	
NOTE BOOK	
AREAS CHECKED	
NO.	

DATE	
BY	
SURVEYED	
PLOTTED	
TEMPLATE	
NOTE BOOK	
AREAS CHECKED	
NO.	



**127 + 00.00**  
 EXCAVATION = 74.1 SQ. FT.  
 EMBANKMENT = 317.4 SQ. FT.

**126 + 00.00**  
 EXCAVATION = 17.5 SQ. FT.  
 EMBANKMENT = 109.8 SQ. FT.

FILE NAME = ...VC-4\0570001-sht-XSC Ramp Adgn  
 Default

USER NAME = Matt Overbey  
 PLOT SCALE = 20.0000" / in.  
 PLOT DATE = 1/27/2022 - 11:41:45 PM

DESIGNED - CWW  
 DRAWN - CWW  
 CHECKED - MJO  
 DATE - JANUARY 2022

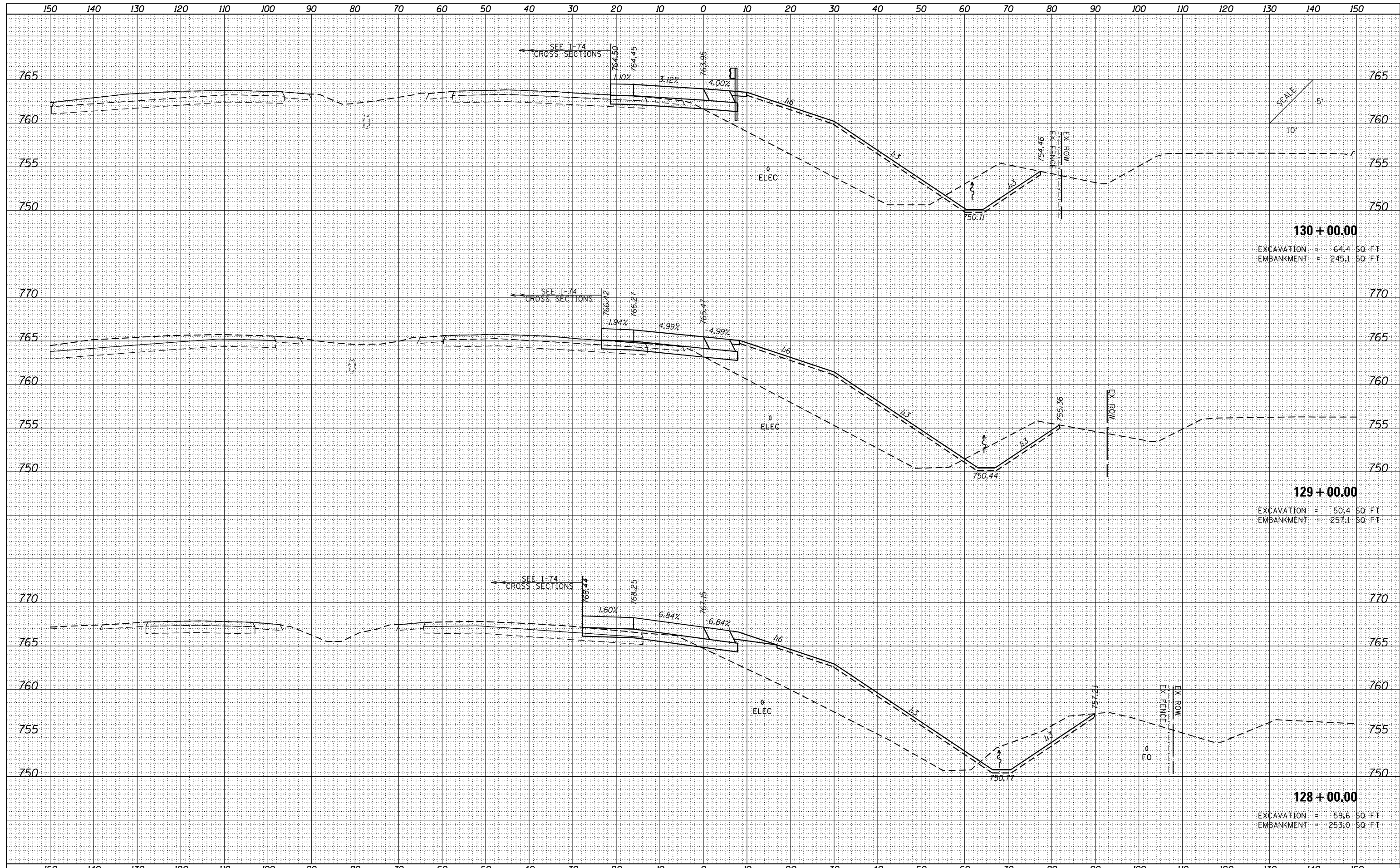
STATE OF ILLINOIS  
 DEPARTMENT OF TRANSPORTATION

**CROSS SECTIONS  
 RAMP A**  
 SCALE: SHEET OF SHEETS STA. 126+00.00 TO STA. 127+00.00

F.A.I. RTE.	SECTION	COUNTY	TOTAL SHEETS	SHEET NO.
57	10-(33,34,5,14)R & (10-34)B	CHAMPAIGN	1182	1114
			CONTRACT NO. 70C01	
ILLINOIS FED. AID PROJECT				

DATE	
BY	
FINISHED SURVEY	
PLOTTED TEMPLATE	
NOTE BOOK	
AREAS CHECKED	
NO.	

DATE	
BY	
ORIGINAL SURVEY	
PLOTTED TEMPLATE	
NOTE BOOK	
AREAS CHECKED	
NO.	



**130 + 00.00**  
 EXCAVATION = 64.4 SQ FT  
 EMBANKMENT = 245.1 SQ FT

**129 + 00.00**  
 EXCAVATION = 50.4 SQ FT  
 EMBANKMENT = 257.1 SQ FT

**128 + 00.00**  
 EXCAVATION = 59.6 SQ FT  
 EMBANKMENT = 253.0 SQ FT

FILE NAME = ...C-4\0570001-sht-XSC Ramp Adgn  
 Default

USER NAME = Matt Overbey  
 DESIGNED - CWW  
 DRAWN - CWW  
 CHECKED - MJO  
 PLOT DATE = 1/27/2022 - 11:41:47 PM

REVISIONS  
 REVISED -  
 REVISED -  
 REVISED -  
 REVISED -

**STATE OF ILLINOIS  
 DEPARTMENT OF TRANSPORTATION**

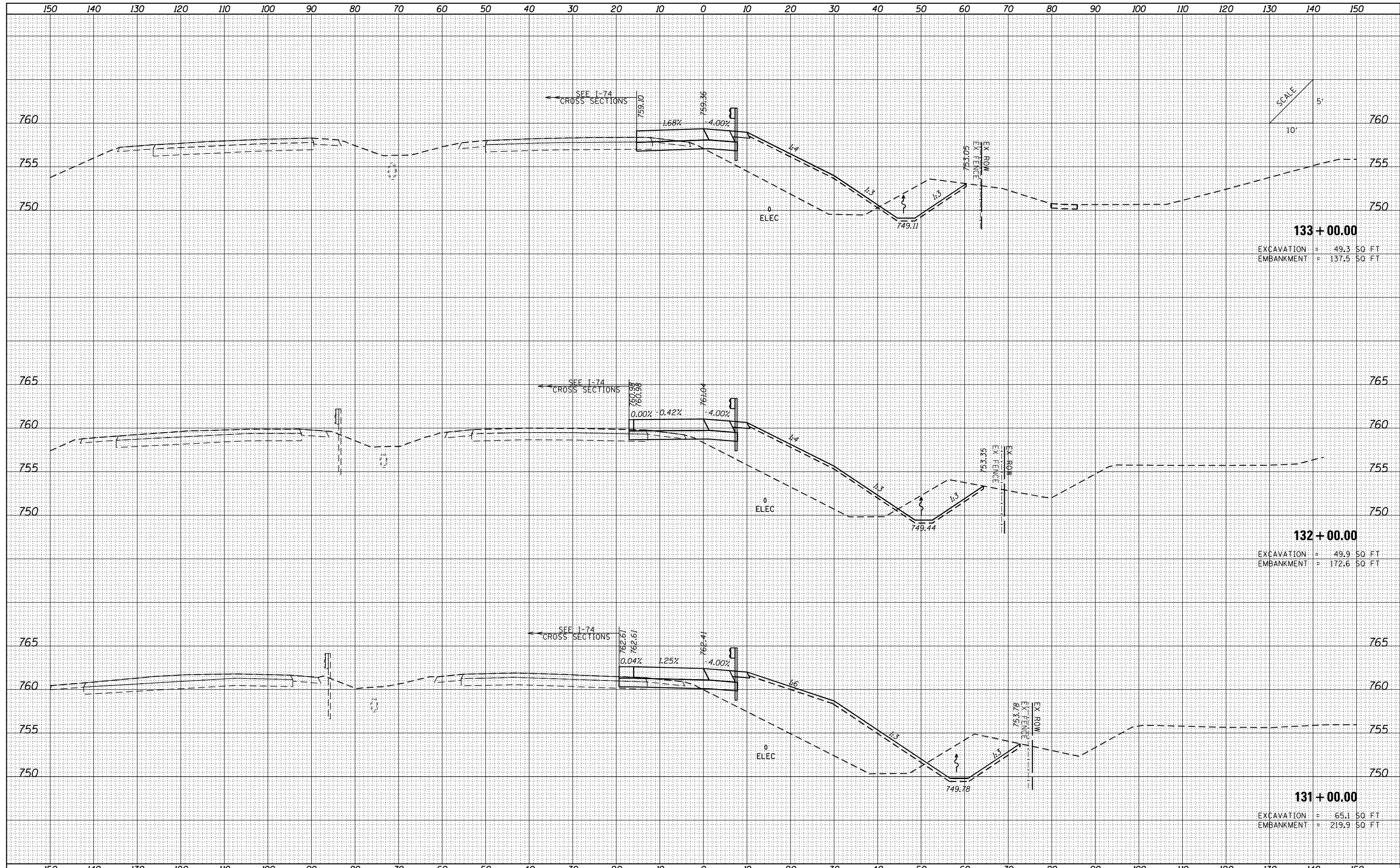
**CROSS SECTIONS  
 RAMP A**

SCALE: SHEET OF SHEETS STA. 128+00.00 TO STA. 130+00.00

F.A.I. RTE.	SECTION	COUNTY	TOTAL SHEETS	SHEET NO.
57	10-(33,34,5,14)R & (10-34)B	CHAMPAIGN	1182	1115
			CONTRACT NO. 70C01	
ILLINOIS FED. AID PROJECT				

DATE	
BY	
SURVEYED	
PLOTTED	
TEMPLATE	
AREAS	
CHECKED	
FINISH	
NO.	

DATE	
BY	
SURVEYED	
PLOTTED	
TEMPLATE	
AREAS	
CHECKED	
ORIGINAL	
NO.	



**133 + 00.00**  
 EXCAVATION = 49.3 SQ FT  
 EMBANKMENT = 137.5 SQ FT

**132 + 00.00**  
 EXCAVATION = 49.9 SQ FT  
 EMBANKMENT = 172.6 SQ FT

**131 + 00.00**  
 EXCAVATION = 65.1 SQ FT  
 EMBANKMENT = 219.9 SQ FT

FILE NAME = ...C-4\0570001-sht-XSC Ramp Adgn  
 Default

USER NAME = Matt Overbey	DESIGNED - CWW	REVISED -
PLOT SCALE = 20.0000' / in.	DRAWN - CWW	REVISED -
PLOT DATE = 1/27/2022 - 11:41:48 PM	CHECKED - MJO	REVISED -
	DATE - JANUARY 2022	REVISED -

**STATE OF ILLINOIS  
 DEPARTMENT OF TRANSPORTATION**

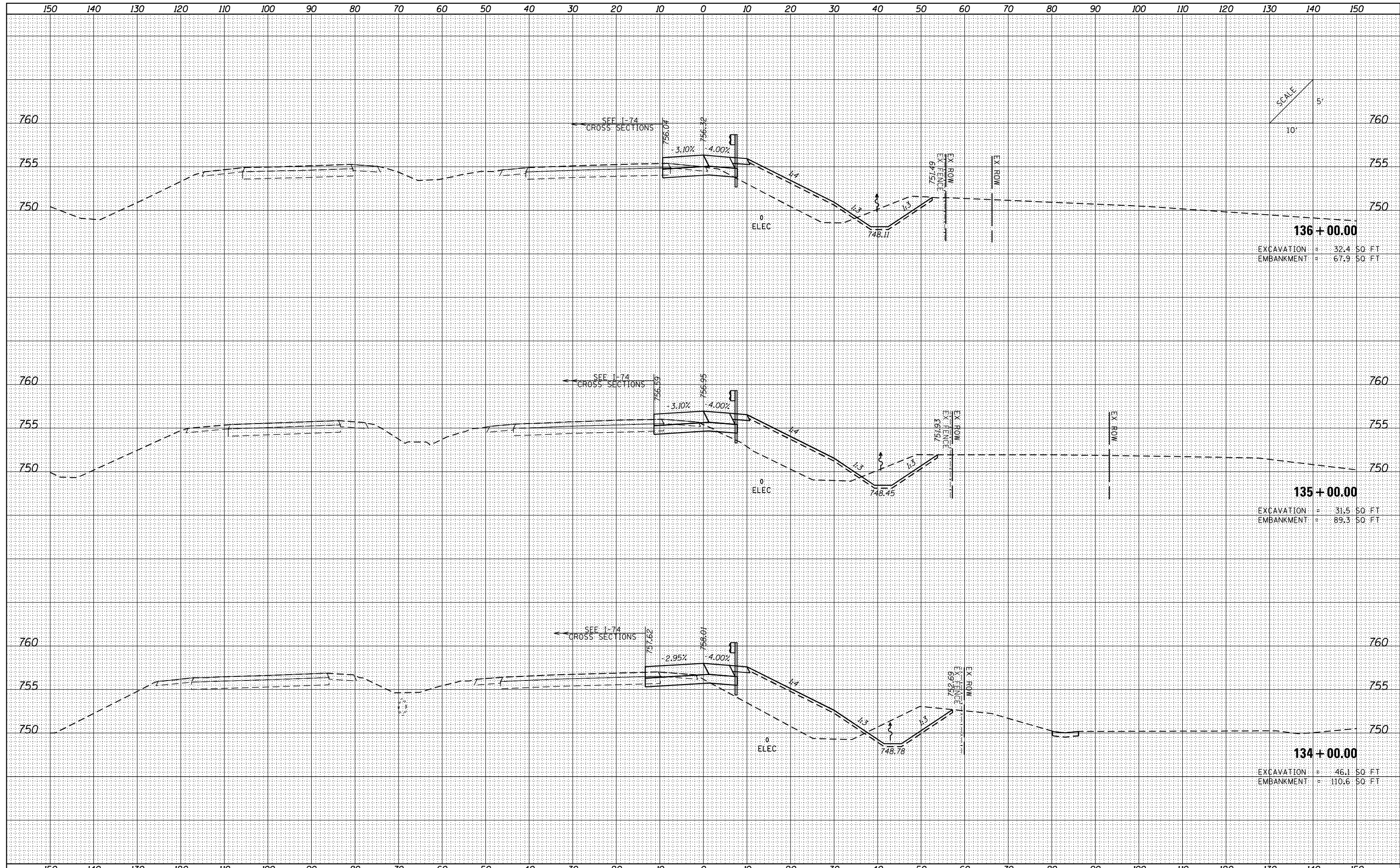
<b>CROSS SECTIONS RAMP A</b>			
SCALE:	SHEET	OF	SHEETS
			STA. 131+00.00 TO STA. 133+00.00

F.A.I. RTE.	SECTION	COUNTY	TOTAL SHEETS	SHEET NO.
57	10-(33,34,5,14)R & (10-34)B	CHAMPAIGN	1182	1116
			CONTRACT NO.	70C01
ILLINOIS FED. AID PROJECT				



DATE	
BY	
SURVEYED	
PLOTTED	
TEMPLATE	
AREAS	
CHECKED	
FINISH	
NO.	

DATE	
BY	
SURVEYED	
PLOTTED	
TEMPLATE	
AREAS	
CHECKED	
ORIGINAL	
NO.	



**136 + 00.00**  
 EXCAVATION = 32.4 SQ FT  
 EMBANKMENT = 67.9 SQ FT

**135 + 00.00**  
 EXCAVATION = 31.5 SQ FT  
 EMBANKMENT = 89.3 SQ FT

**134 + 00.00**  
 EXCAVATION = 46.1 SQ FT  
 EMBANKMENT = 110.6 SQ FT

FILE NAME = ...C-4\0570001-sht-XSC Ramp A.dgn  
 Default

USER NAME = Matt Overbey  
 DESIGNED - CWW  
 DRAWN - CWW  
 CHECKED - MJO  
 PLOT DATE = 1/27/2022 - 11:41:49 PM

REVISIED -  
 REVISIED -  
 REVISIED -  
 REVISIED -

**STATE OF ILLINOIS  
 DEPARTMENT OF TRANSPORTATION**

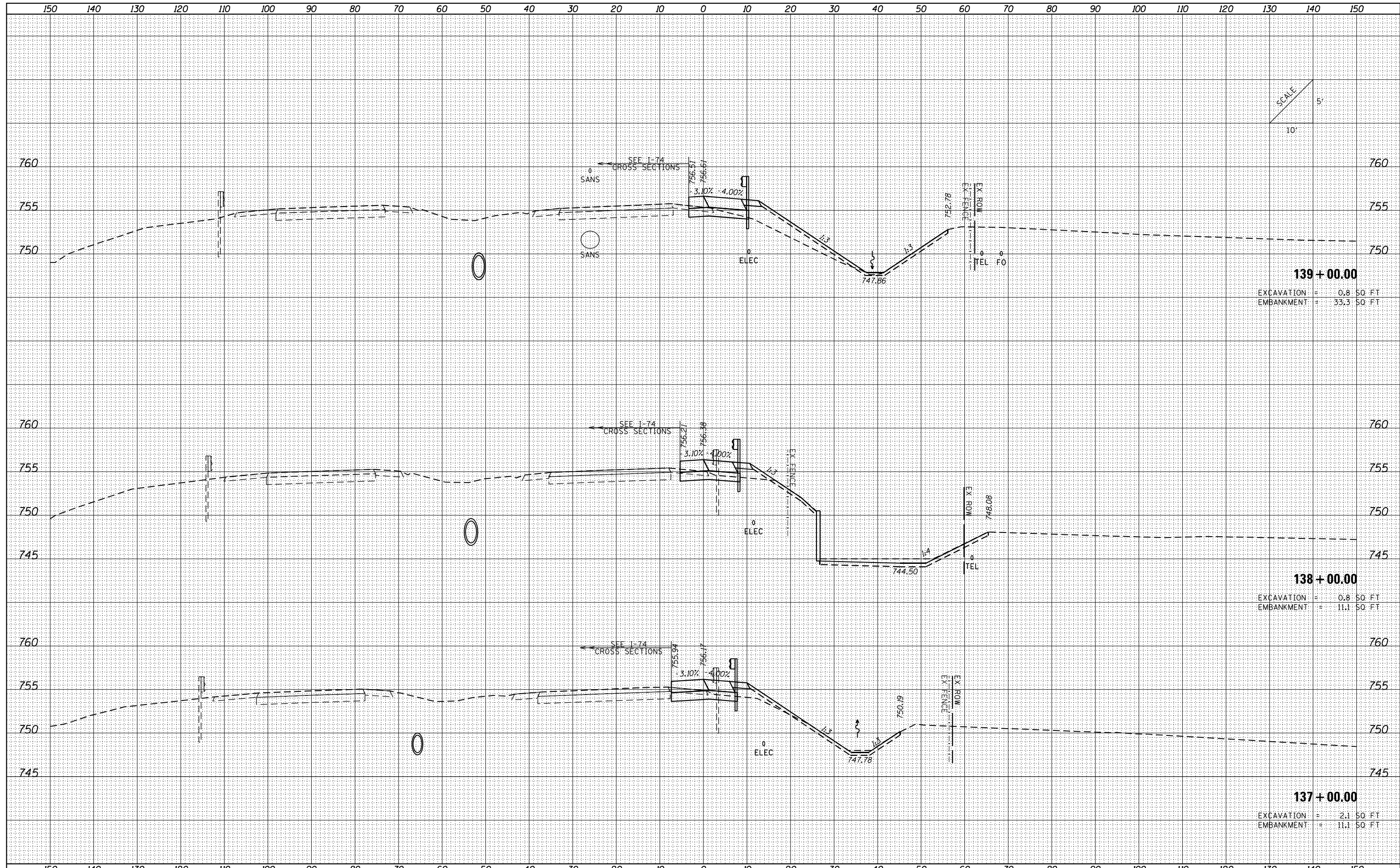
**CROSS SECTIONS  
 RAMP A**

SCALE: SHEET OF SHEETS STA. 134+00.00 TO STA. 136+00.00

F.A.I. RTÉ.	SECTION	COUNTY	TOTAL SHEETS	SHEET NO.
57	10-(33,34,5,14)R & (10-34)B	CHAMPAIGN	1182	1117
CONTRACT NO. 70C01			ILLINOIS FED. AID PROJECT	

DATE	
BY	
FINISHED SURVEY	
PLOTTED TEMPLATE	
NOTE BOOK	
AREAS CHECKED	
NO.	

DATE	
BY	
ORIGINAL SURVEY	
PLOTTED TEMPLATE	
NOTE BOOK	
AREAS CHECKED	
NO.	



**139 + 00.00**  
 EXCAVATION = 0.8 SQ. FT.  
 EMBANKMENT = 33.3 SQ. FT.

**138 + 00.00**  
 EXCAVATION = 0.8 SQ. FT.  
 EMBANKMENT = 11.1 SQ. FT.

**137 + 00.00**  
 EXCAVATION = 2.1 SQ. FT.  
 EMBANKMENT = 11.1 SQ. FT.

FILE NAME = ...VC-4\0570C01-sht-XSC Ramp A.dgn  
 Default

USER NAME = Matt Overbey  
 DESIGNED - CWW  
 DRAWN - CWW  
 CHECKED - MJO  
 PLOT DATE = 1/27/2022 - 11:41:51 PM

REVISED -  
 REVISED -  
 REVISED -  
 REVISED -  
 DATE - JANUARY 2022

**STATE OF ILLINOIS  
 DEPARTMENT OF TRANSPORTATION**

**CROSS SECTIONS  
 RAMP A**

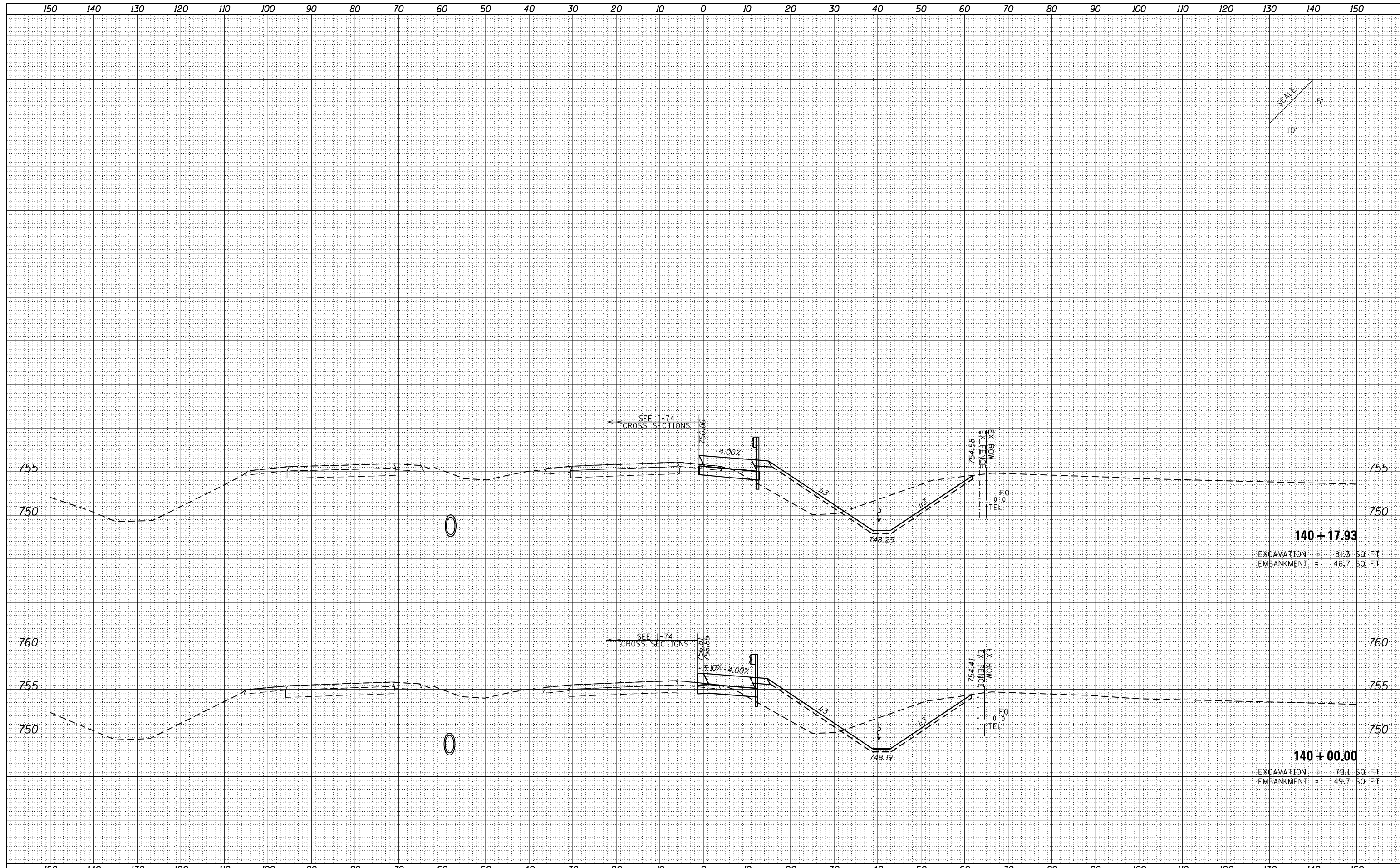
SCALE: SHEET OF SHEETS STA. 137+00.00 TO STA. 139+00.00

F.A.I. RTE.	SECTION	COUNTY	TOTAL SHEETS	SHEET NO.
57	10-(33,34,5,14)R & (10-34)B	CHAMPAIGN	1182	1118
				CONTRACT NO. 70C01

ILLINOIS FED. AID PROJECT

DATE	
BY	
SURVEYED	
PLOTTED	
TEMPLATE	
AREAS	
CHECKED	
FINAL SURVEY	
NOTE BOOK	
NO.	

DATE	
BY	
SURVEYED	
PLOTTED	
TEMPLATE	
AREAS	
CHECKED	
ORIGINAL SURVEY	
NOTE BOOK	
NO.	



SCALE  
5'  
10'

**140 + 17.93**  
EXCAVATION = 81.3 SQ. FT.  
EMBANKMENT = 46.7 SQ. FT.

**140 + 00.00**  
EXCAVATION = 79.1 SQ. FT.  
EMBANKMENT = 49.7 SQ. FT.

FILE NAME = ...C-4\0570001-sht-XSC Ramp Adgn  
Default

USER NAME = Matt Overbey  
DESIGNED - CWW  
DRAWN - CWW  
CHECKED - MJO  
DATE - JANUARY 2022  
PLOT SCALE = 20.0000' / in.  
PLOT DATE = 1/27/2022 - 11:41:52 PM

REVISED -  
REVISED -  
REVISED -  
REVISED -

**STATE OF ILLINOIS  
DEPARTMENT OF TRANSPORTATION**

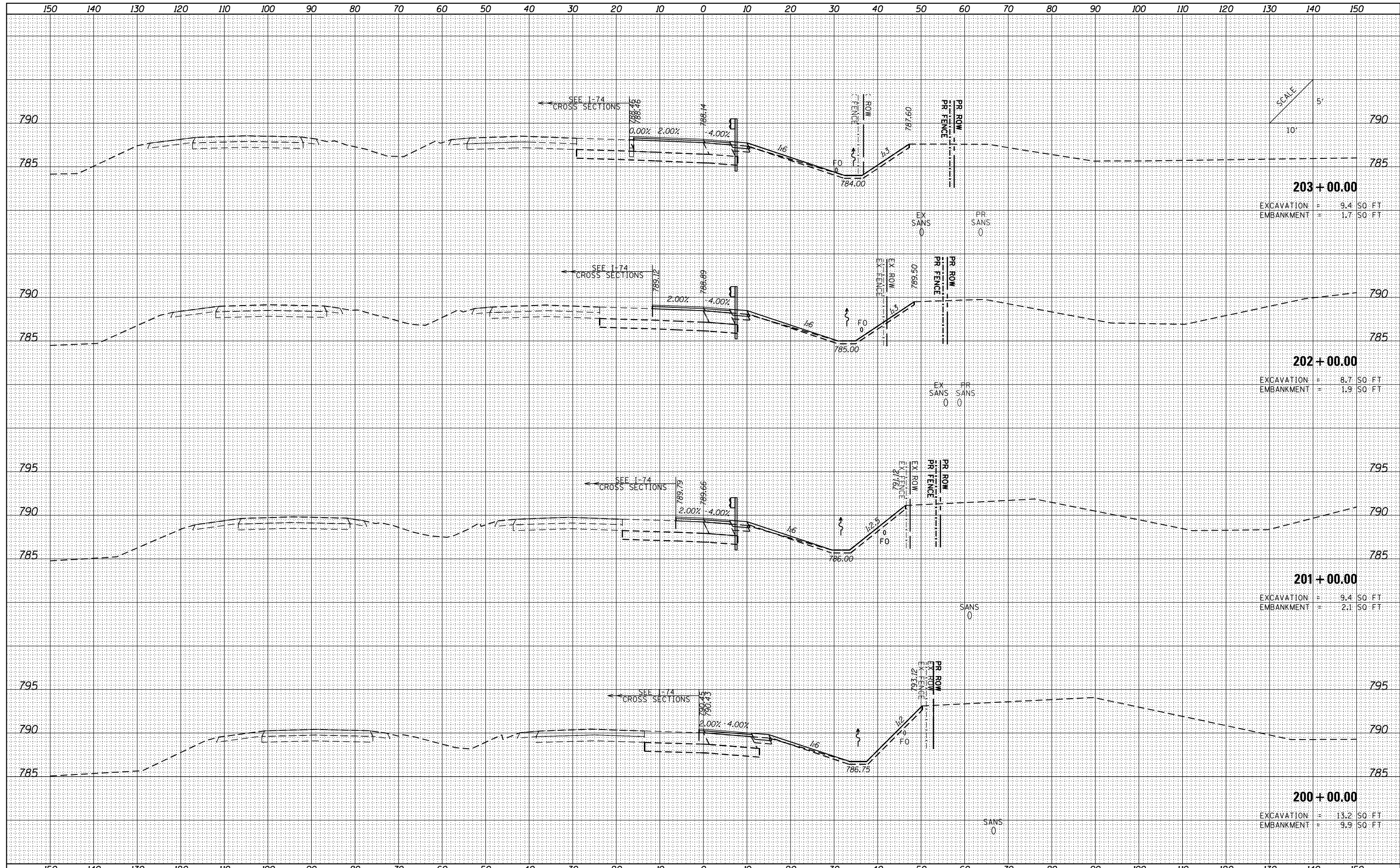
**CROSS SECTIONS  
RAMP A**

SCALE: SHEET OF SHEETS STA. 140+00.00 TO STA. 140+17.93

F.A.I. RTE.	SECTION	COUNTY	TOTAL SHEETS	SHEET NO.
57	10-(33,34,5,14)R & (10-34)B	CHAMPAIGN	1182	1119
CONTRACT NO. 70C01			ILLINOIS FED. AID PROJECT	

DATE	
BY	
FINISHED SURVEY	
PLOTTED	
TEMPLATE	
NOTE BOOK	
AREAS CHECKED	
NO.	

DATE	
BY	
ORIGINAL SURVEY	
PLOTTED	
TEMPLATE	
NOTE BOOK	
AREAS CHECKED	
NO.	



FILE NAME = ...C-4\0570001-sht-XSC Ramp B.dgn

USER NAME = Matt Overbey  
 DESIGNED - CWW  
 DRAWN - CWW  
 CHECKED - MJO  
 PLOT DATE = 1/27/2022 - 11:42:35 PM

REVISÉ -  
 REVISÉ -  
 REVISÉ -  
 REVISÉ -

**STATE OF ILLINOIS  
 DEPARTMENT OF TRANSPORTATION**

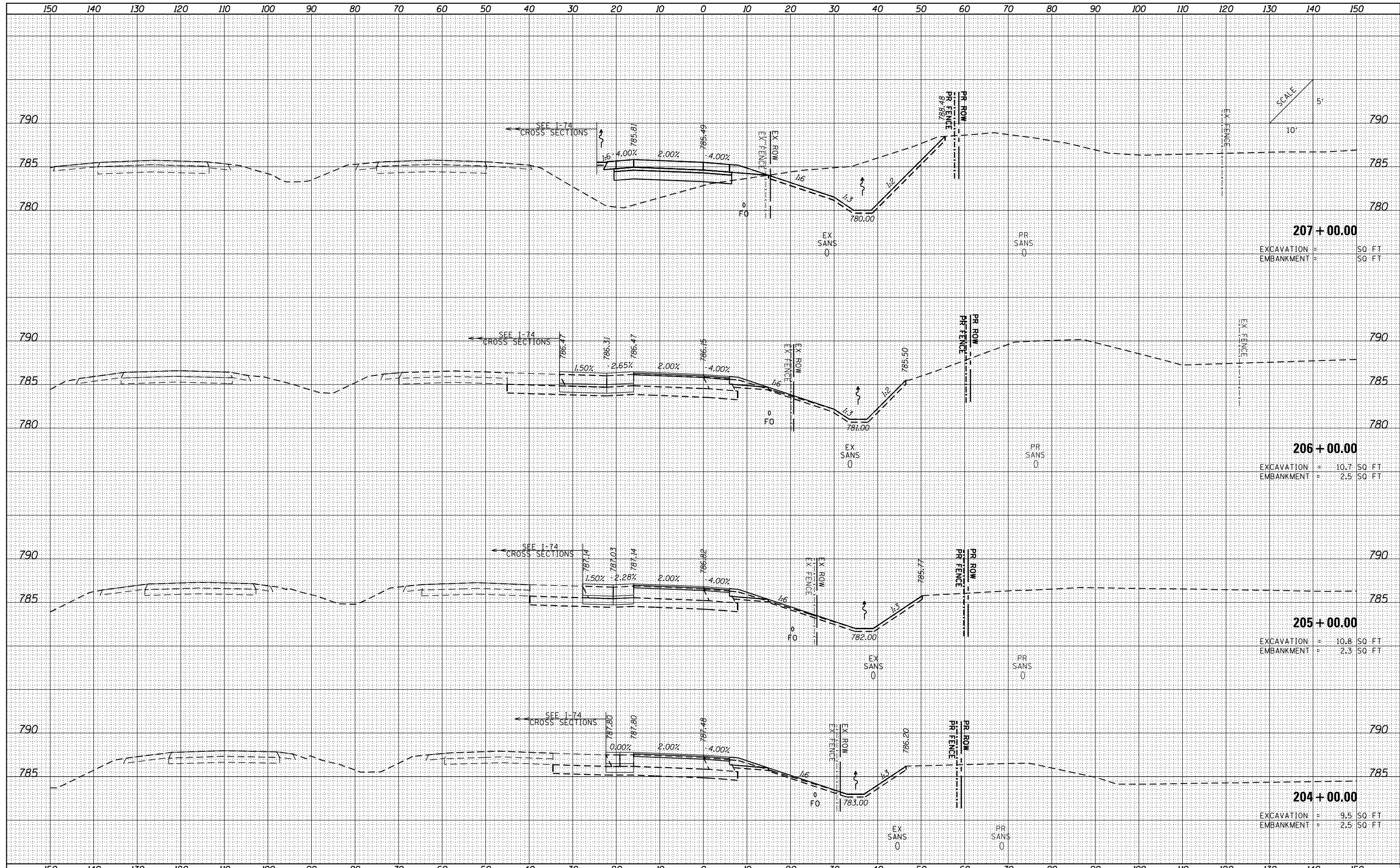
**CROSS SECTIONS  
 RAMP B**

SCALE: SHEET OF SHEETS STA. 200+00.00 TO STA. 203+00.00

F.A.I. RTE.	SECTION	COUNTY	TOTAL SHEETS	SHEET NO.
57	10-(33,34,5,14)R & (10-34)B	CHAMPAIGN	1182	1120
CONTRACT NO. 70C01			ILLINOIS FED. AID PROJECT	

DATE	
BY	
ORIGINAL SURVEY	
SURVEYED	
PLOTTED	
TEMPLATE	
NOTE BOOK	
AREAS CHECKED	
NO.	

DATE	
BY	
ORIGINAL SURVEY	
SURVEYED	
PLOTTED	
TEMPLATE	
NOTE BOOK	
AREAS CHECKED	
NO.	



FILE NAME = ...C-4\0570C01-sht-XSC Ramp B.dgn  
 Default

USER NAME = Matt Overbey  
 DESIGNED - CWW  
 DRAWN - CWW  
 CHECKED - MJO  
 PLOT DATE = 1/27/2022 - 11:42:36 PM  
 DATE - JANUARY 2022

REVISED -  
 REVISED -  
 REVISED -  
 REVISED -

**STATE OF ILLINOIS  
 DEPARTMENT OF TRANSPORTATION**

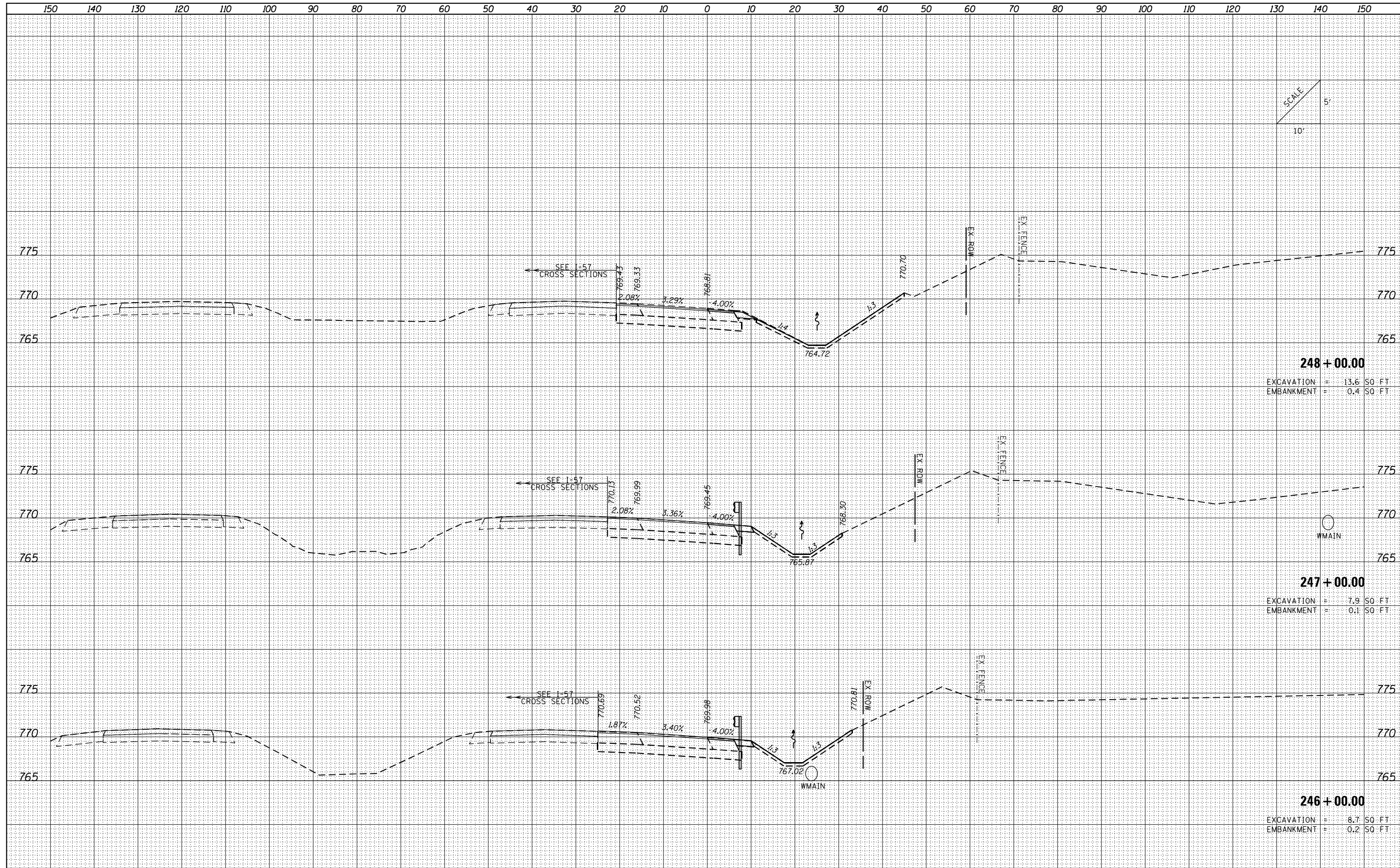
**CROSS SECTIONS  
 RAMP B**  
 SCALE: SHEET OF SHEETS STA. 204+00.00 TO STA. 207+00.00

F.A.I. RTE.	SECTION	COUNTY	TOTAL SHEETS	SHEET NO.
57	10-(33,34,5,14)R & (10-34)B	CHAMPAIGN	1182	1121
CONTRACT NO. 70C01			ILLINOIS FED. AID PROJECT	



DATE	
BY	
SURVEYED	
PLOTTED	
TEMPLATE	
NOTE BOOK	
AREAS	
CHECKED	

DATE	
BY	
SURVEYED	
PLOTTED	
TEMPLATE	
NOTE BOOK	
AREAS	
CHECKED	



**248 + 00.00**  
 EXCAVATION = 13.6 SO FT  
 EMBANKMENT = 0.4 SO FT

**247 + 00.00**  
 EXCAVATION = 7.9 SO FT  
 EMBANKMENT = 0.1 SO FT

**246 + 00.00**  
 EXCAVATION = 8.7 SO FT  
 EMBANKMENT = 0.2 SO FT

FILE NAME = ...C-4\0570001-sht-XSC Ramp B.dgn  
 Default

USER NAME = Matt Overbey  
 DESIGNED - CWW  
 DRAWN - CWW  
 CHECKED - MJO  
 DATE - JANUARY 2022

REVISED -  
 REVISED -  
 REVISED -  
 REVISED -

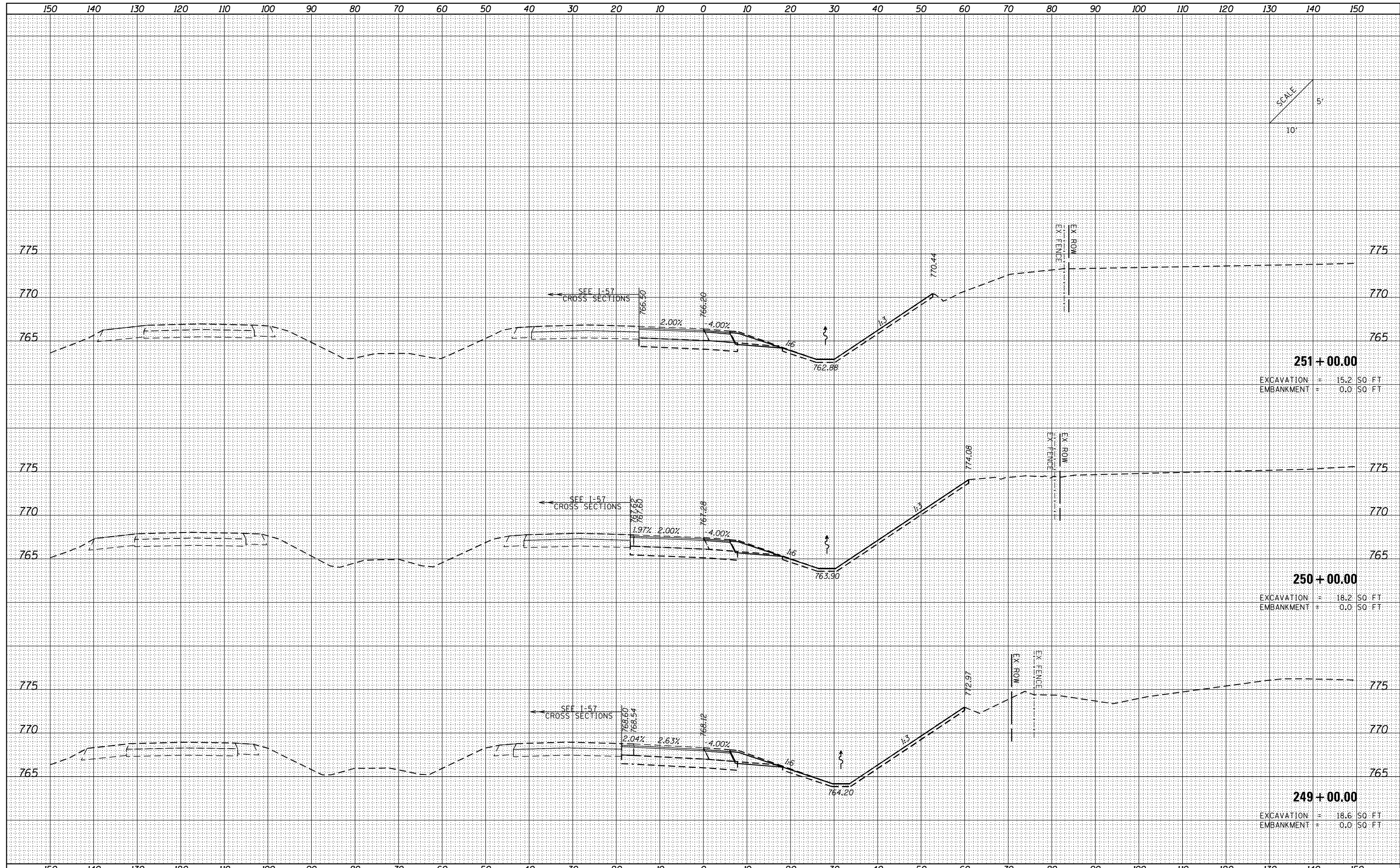
**STATE OF ILLINOIS  
 DEPARTMENT OF TRANSPORTATION**

**CROSS SECTIONS  
 RAMP B**  
 SCALE: SHEET OF SHEETS STA. 246+00.00 TO STA. 248+00.00

F.A.I. RTE.	SECTION	COUNTY	TOTAL SHEETS	SHEET NO.
57	10-(33,34,5,14)R & (10-34)B	CHAMPAIGN	1182	1123
CONTRACT NO. 70C01			ILLINOIS FED. AID PROJECT	

DATE	
BY	
FINISHED SURVEY	
PLOTTED TEMPLATE	
NOTE BOOK	
AREAS CHECKED	
NO.	

DATE	
BY	
ORIGINAL SURVEY	
PLOTTED TEMPLATE	
NOTE BOOK	
AREAS CHECKED	
NO.	

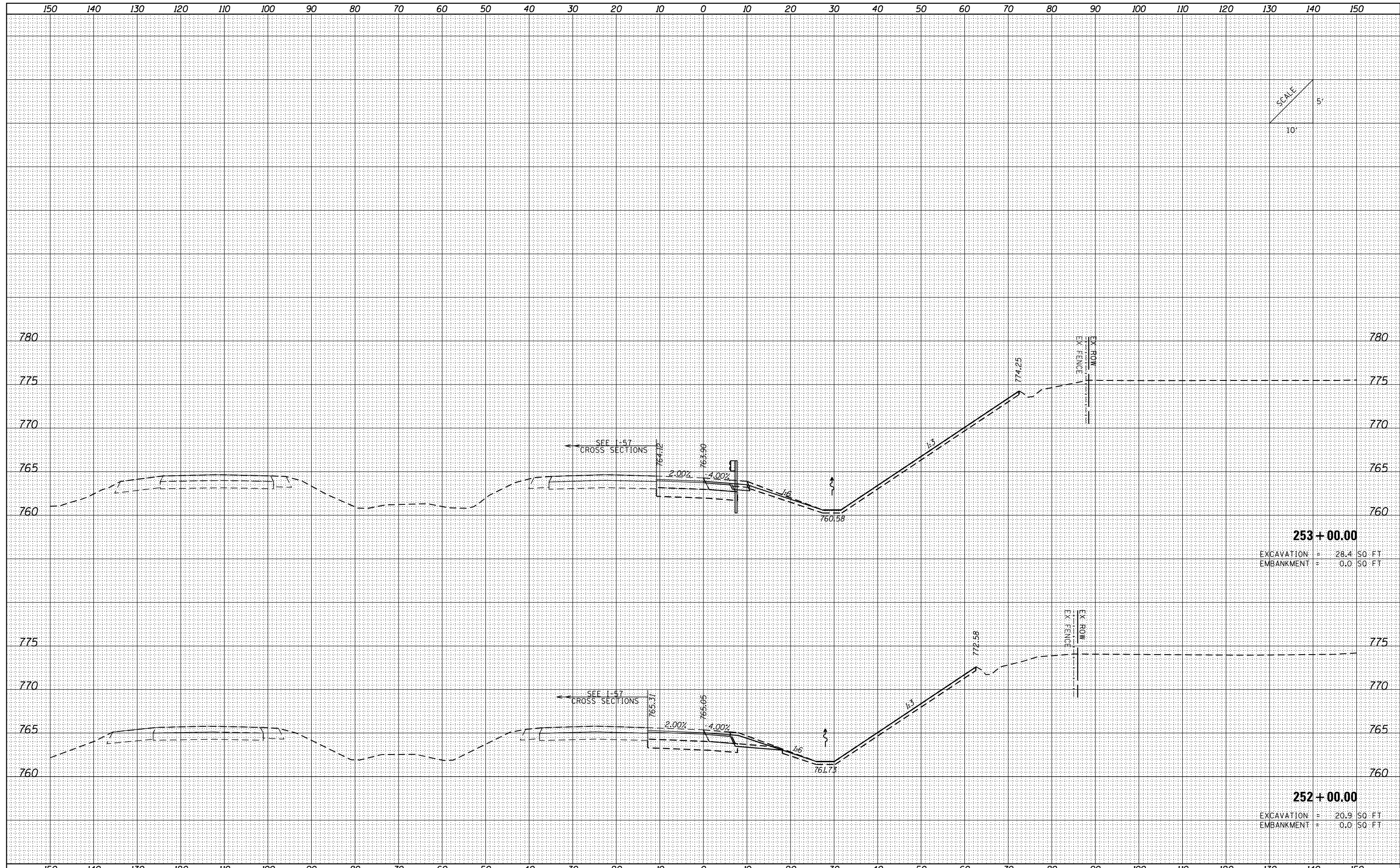


FILE NAME =	USER NAME = Matt Overbey	DESIGNED - CWW	REVISED -	<b>STATE OF ILLINOIS</b> <b>DEPARTMENT OF TRANSPORTATION</b>	<b>CROSS SECTIONS</b>			F.A.I. RTÉ.	SECTION	COUNTY	TOTAL SHEETS	SHEET NO.
...C-4\0570001-sht-XSC Ramp B.dgn		DRAWN - CWW	REVISED -		57	10-(33,34,5,14)R & (10-34)B	CHAMPAIGN	1182	1124			
Default	PLOT SCALE = 20.0000' / in.	CHECKED - MJO	REVISED -		SCALE: SHEET OF SHEETS STA. 249+00.00 TO STA. 251+00.00			CONTRACT NO. 70C01				
	PLOT DATE = 1/27/2022 - 11:42:36 PM	DATE - JANUARY 2022	REVISED -					ILLINOIS FED. AID PROJECT				



DATE	
BY	
FINISHED SURVEY	
PLOTTED TEMPLATE	
NOTE BOOK	
AREAS CHECKED	

DATE	
BY	
ORIGINAL SURVEY	
PLOTTED TEMPLATE	
NOTE BOOK	
AREAS CHECKED	



**253 + 00.00**  
 EXCAVATION = 28.4 SQ FT  
 EMBANKMENT = 0.0 SQ FT

**252 + 00.00**  
 EXCAVATION = 20.9 SQ FT  
 EMBANKMENT = 0.0 SQ FT

FILE NAME = ...C-4\0570001-sht-XSC Ramp B.dgn  
 Default

USER NAME = Matt Overbey	DESIGNED - CWW	REVISED -
PLOT SCALE = 20.0000' / in.	DRAWN - CWW	REVISED -
PLOT DATE = 1/27/2022 - 11:42:36 PM	CHECKED - MJO	REVISED -
	DATE - JANUARY 2022	REVISED -

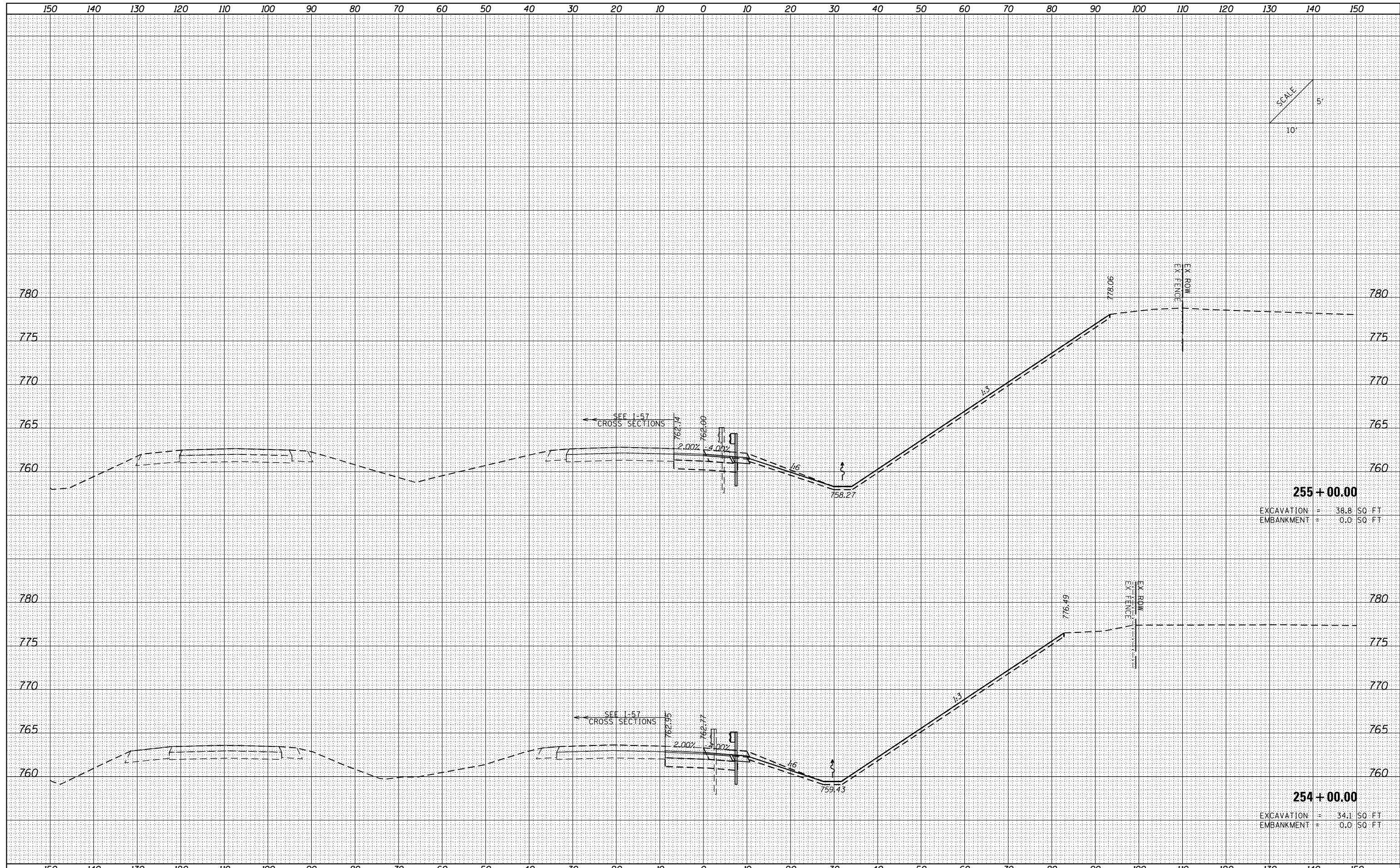
**STATE OF ILLINOIS  
 DEPARTMENT OF TRANSPORTATION**

<b>CROSS SECTIONS RAMP B</b>			
SCALE:	SHEET	OF	SHEETS
			STA. 252+00.00 TO STA. 253+00.00

F.A.I. RTE.	SECTION	COUNTY	TOTAL SHEETS	SHEET NO.
57	10-(33,34,5,14)R & (10-34)B	CHAMPAIGN	1182	1125
			CONTRACT NO.	70C01
ILLINOIS FED. AID PROJECT				

DATE	
BY	
SURVEYED	
PLOTTED	
TEMPLATE	
AREAS	
CHECKED	
FINISH	
NO.	

DATE	
BY	
SURVEYED	
PLOTTED	
TEMPLATE	
AREAS	
CHECKED	
ORIGINAL	
NO.	



SCALE  
10'  
5'

**255 + 00.00**  
EXCAVATION = 38.8 SO FT  
EMBANKMENT = 0.0 SO FT

**254 + 00.00**  
EXCAVATION = 34.1 SO FT  
EMBANKMENT = 0.0 SO FT

FILE NAME = ...VC-4\0570C01-sht-XSC Ramp B.dgn  
Default

USER NAME = Matt Overbey	DESIGNED - CWW	REVISED -
PLOT SCALE = 20.0000' / in.	DRAWN - CWW	REVISED -
PLOT DATE = 1/27/2022 - 11:42:37 PM	CHECKED - MJO	REVISED -
	DATE - JANUARY 2022	REVISED -

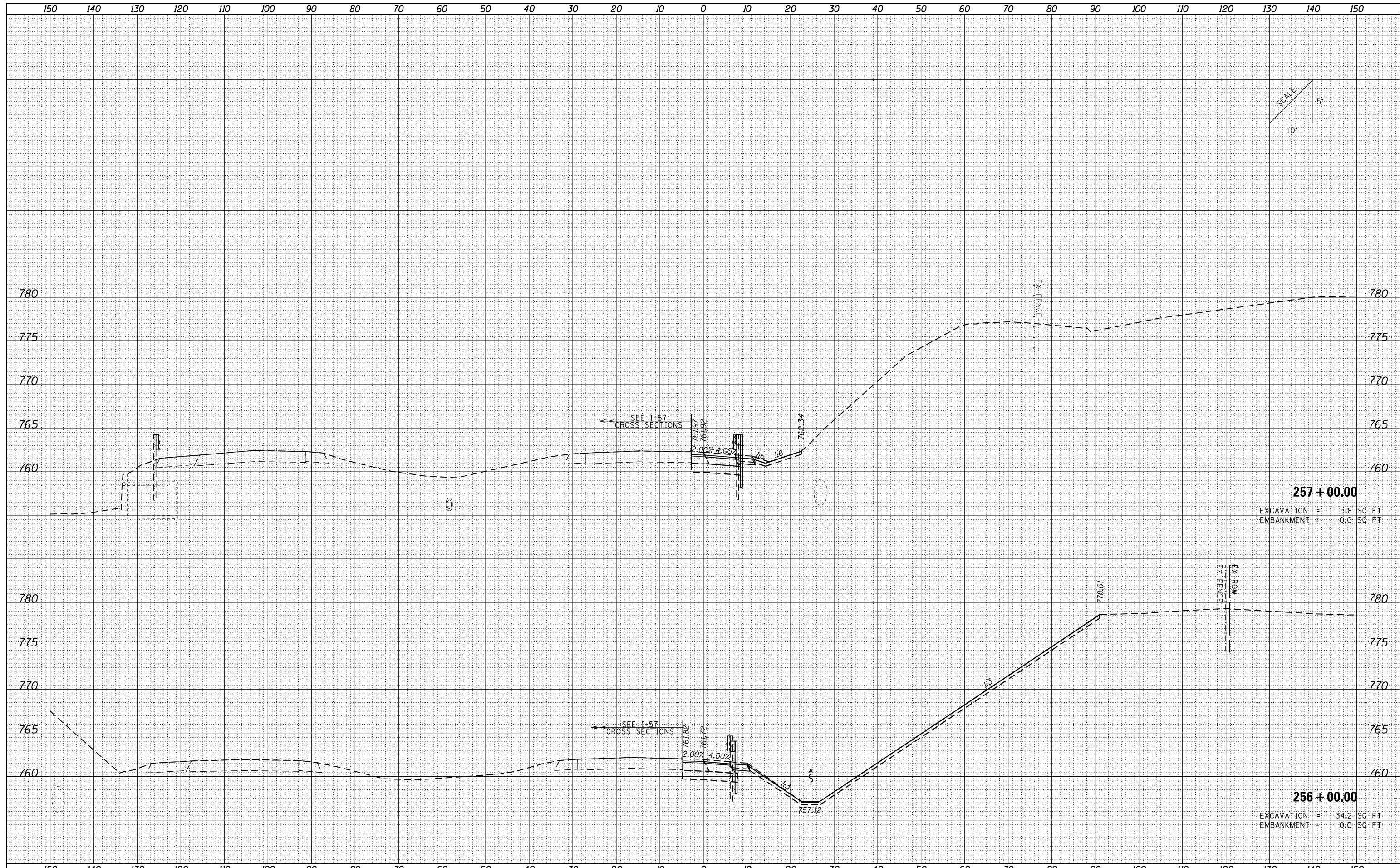
**STATE OF ILLINOIS  
DEPARTMENT OF TRANSPORTATION**

**CROSS SECTIONS  
RAMP B**  
SCALE: SHEET OF SHEETS STA. 254+00.00 TO STA. 255+00.00

F.A.I. RTE.	SECTION	COUNTY	TOTAL SHEETS	SHEET NO.
57	10-(33,34,5,14)R & (10-34)B	CHAMPAIGN	1182	1126
CONTRACT NO. 70C01			ILLINOIS FED. AID PROJECT	

DATE	
BY	
FINISHED SURVEY	
NOTE BOOK	
NO.	
PLOTTED TEMPLATE	
AREAS CHECKED	

DATE	
BY	
ORIGINAL SURVEY	
NOTE BOOK	
NO.	
PLOTTED TEMPLATE	
AREAS CHECKED	



FILE NAME = ...VC-4\0570001-sht-XSC Ramp B.dgn  
 Default

USER NAME = Matt Overbey	DESIGNED - CWW	REVISED -
PLOT SCALE = 20.0000' / in.	DRAWN - CWW	REVISED -
PLOT DATE = 1/27/2022 - 11:42:37 PM	CHECKED - MJO	REVISED -
	DATE - JANUARY 2022	REVISED -

DESIGNED - CWW	REVISED -
DRAWN - CWW	REVISED -
CHECKED - MJO	REVISED -
DATE - JANUARY 2022	REVISED -

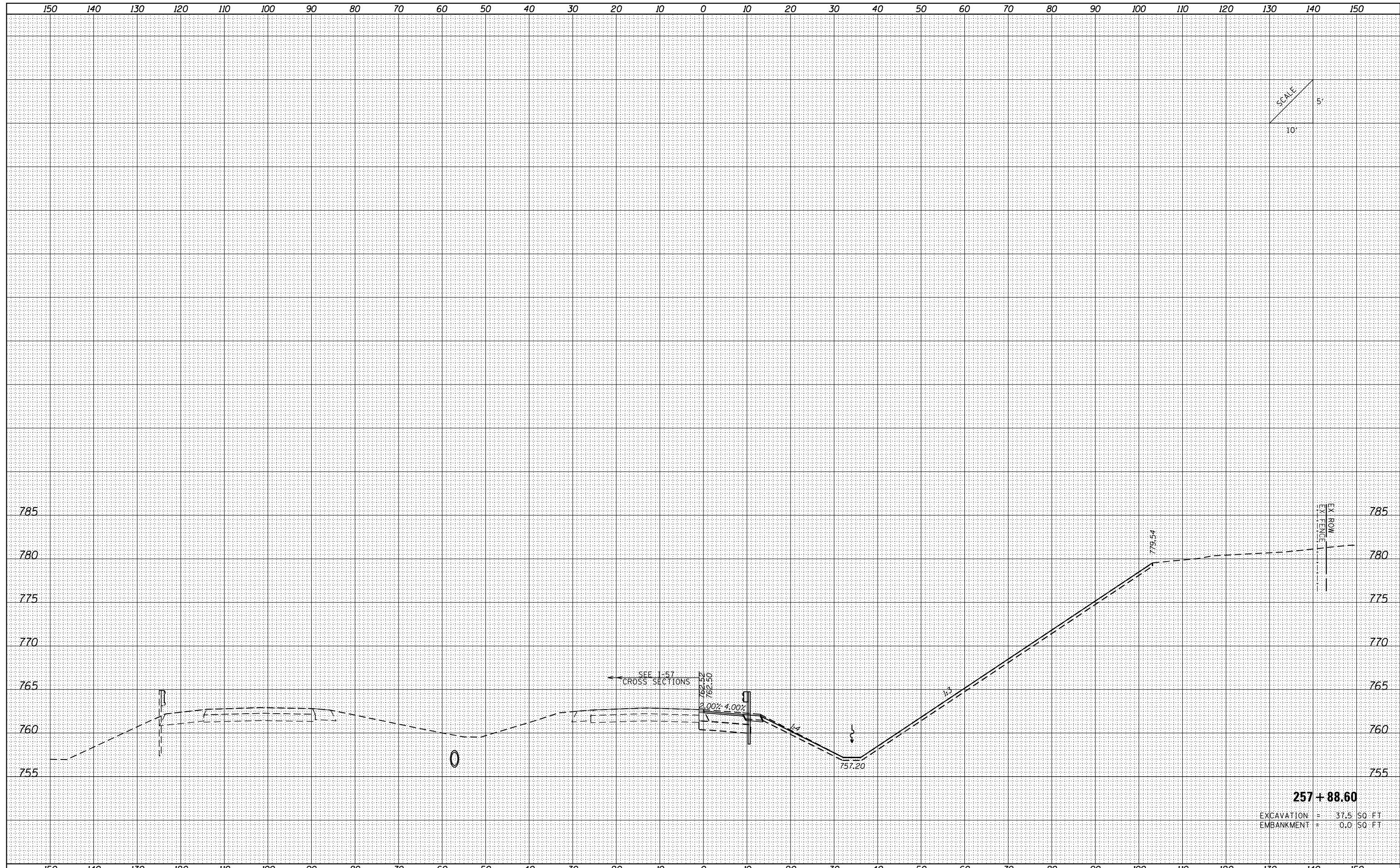
**STATE OF ILLINOIS  
DEPARTMENT OF TRANSPORTATION**

<b>CROSS SECTIONS RAMP B</b>	
SCALE:	SHEET OF SHEETS STA. 256+00.00 TO STA. 257+00.00

F.A.I. RTE.	SECTION	COUNTY	TOTAL SHEETS	SHEET NO.
57	10-(33,34,5,14)R & (10-34)B	CHAMPAIGN	1182	1127
CONTRACT NO. 70C01			ILLINOIS FED. AID PROJECT	

DATE	
BY	
FINISHED SURVEY	
NOTE BOOK	
NO.	
SURVEYED	
PLOTTED	
TEMPLATE	
AREAS	
CHECKED	

DATE	
BY	
ORIGINAL SURVEY	
NOTE BOOK	
NO.	
SURVEYED	
PLOTTED	
TEMPLATE	
AREAS	
CHECKED	



**257 + 88.60**  
 EXCAVATION = 37.50 SQ FT  
 EMBANKMENT = 0.00 SQ FT

FILE NAME = ...C-4\0570001-sht-XSC Ramp B.dgn  
 Default

USER NAME = Matt Overbey	DESIGNED - CWW	REVISOR -
PLOT SCALE = 20.0000' / in.	DRAWN - CWW	REVISOR -
PLOT DATE = 1/27/2022 - 11:42:37 PM	CHECKED - MJO	REVISOR -
	DATE - JANUARY 2022	REVISOR -

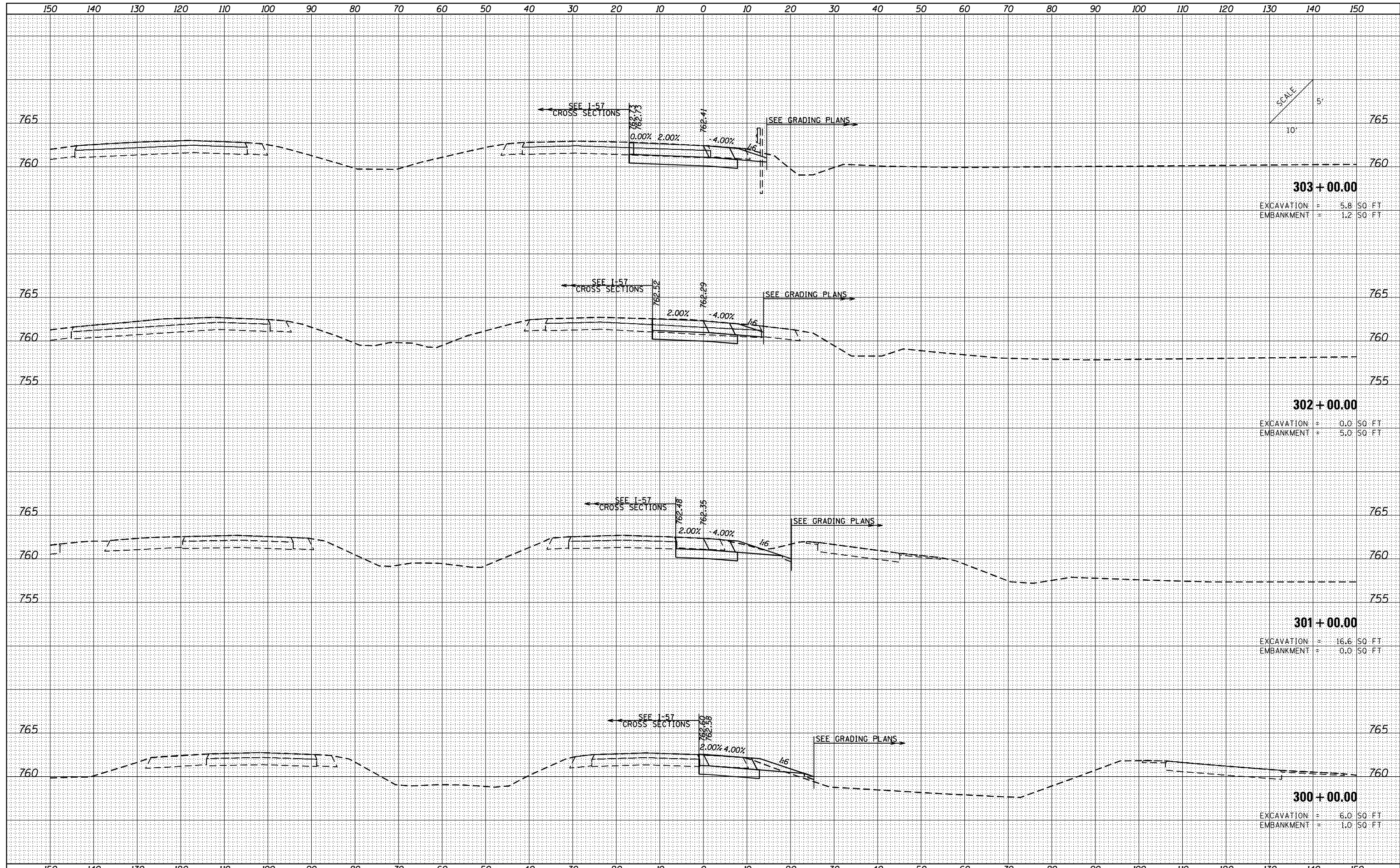
**STATE OF ILLINOIS  
 DEPARTMENT OF TRANSPORTATION**

<b>CROSS SECTIONS RAMP B</b>			
SCALE:	SHEET	OF	SHEETS
			STA. 257+88.60 TO STA. 257+88.60

F.A.I. RTE.	SECTION	COUNTY	TOTAL SHEETS	SHEET NO.
57	10-(33,34,5,14)R & (10-34)B	CHAMPAIGN	1182	1128
			CONTRACT NO.	70C01
ILLINOIS FED. AID PROJECT				

DATE	
BY	
ORIGINAL SURVEY	
SURVEYED	
PLOTTED	
TEMPLATE	
NOTE BOOK	
AREAS CHECKED	
NO.	

DATE	
BY	
ORIGINAL SURVEY	
SURVEYED	
PLOTTED	
TEMPLATE	
NOTE BOOK	
AREAS CHECKED	
NO.	



**303 + 00.00**  
 EXCAVATION = 5.8 SQ FT  
 EMBANKMENT = 1.2 SQ FT

**302 + 00.00**  
 EXCAVATION = 0.0 SQ FT  
 EMBANKMENT = 5.0 SQ FT

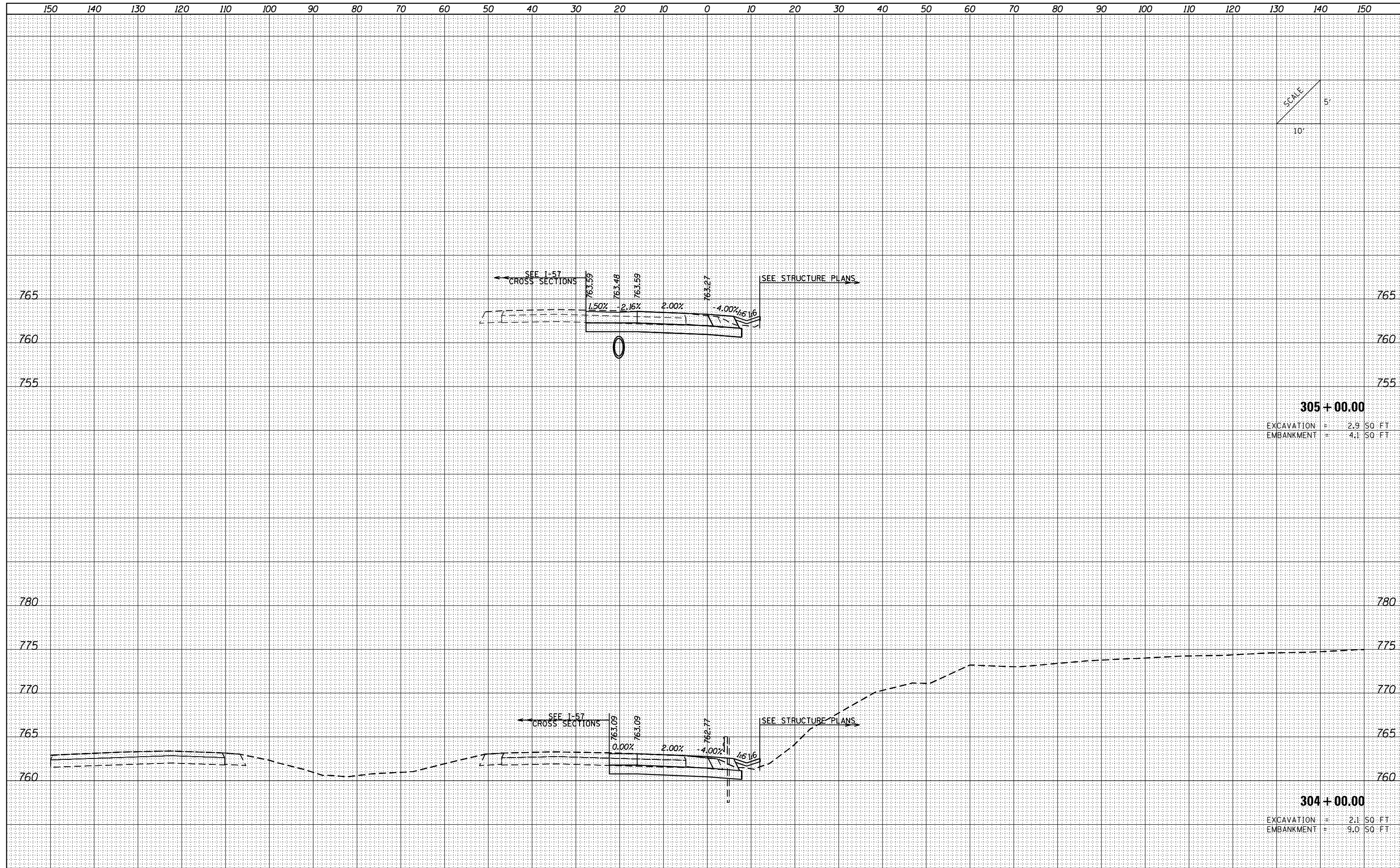
**301 + 00.00**  
 EXCAVATION = 16.6 SQ FT  
 EMBANKMENT = 0.0 SQ FT

**300 + 00.00**  
 EXCAVATION = 6.0 SQ FT  
 EMBANKMENT = 1.0 SQ FT

FILE NAME =	USER NAME = Matt Overbey	DESIGNED - CWW	REVISED -	<b>STATE OF ILLINOIS DEPARTMENT OF TRANSPORTATION</b>	<b>CROSS SECTIONS RAMP C</b>			F.A.I. RTÉ.	SECTION	COUNTY	TOTAL SHEETS	SHEET NO.
...C-4\0570001-sht-XSC Ramp C.dgn		DRAWN - CWW	REVISED -		57	10-(33,34,5,14R & (10-34B	CHAMPAIGN	1182	1129			
Default	PLOT SCALE = 20.0000' / in.	CHECKED - MJO	REVISED -		SCALE: SHEET OF SHEETS STA. 300+00.00 TO STA. 303+00.00				CONTRACT NO. 70C01			
	PLOT DATE = 1/27/2022 - 11:43:00 PM	DATE - JANUARY 2022	REVISED -		ILLINOIS FED. AID PROJECT							

DATE	
BY	
FINISHED SURVEY	
PLOTTED	
TEMPLATE	
NOTE BOOK	
AREAS CHECKED	
NO.	

DATE	
BY	
ORIGINAL SURVEY	
PLOTTED	
TEMPLATE	
NOTE BOOK	
AREAS CHECKED	
NO.	



SCALE  
10'  
5'

**305 + 00.00**

EXCAVATION = 2.9 SO FT  
EMBANKMENT = 4.1 SO FT

**304 + 00.00**

EXCAVATION = 2.1 SO FT  
EMBANKMENT = 9.0 SO FT

FILE NAME = ...VC-4\0570001-sht-XSC Ramp C.dgn  
Default

USER NAME = Matt Overbey	DESIGNED - CWW	REVISD -
PLOT SCALE = 20.0000' / in.	DRAWN - CWW	REVISD -
PLOT DATE = 1/27/2022 - 11:43:00 PM	CHECKED - MJO	REVISD -
	DATE - JANUARY 2022	REVISD -

**STATE OF ILLINOIS  
DEPARTMENT OF TRANSPORTATION**

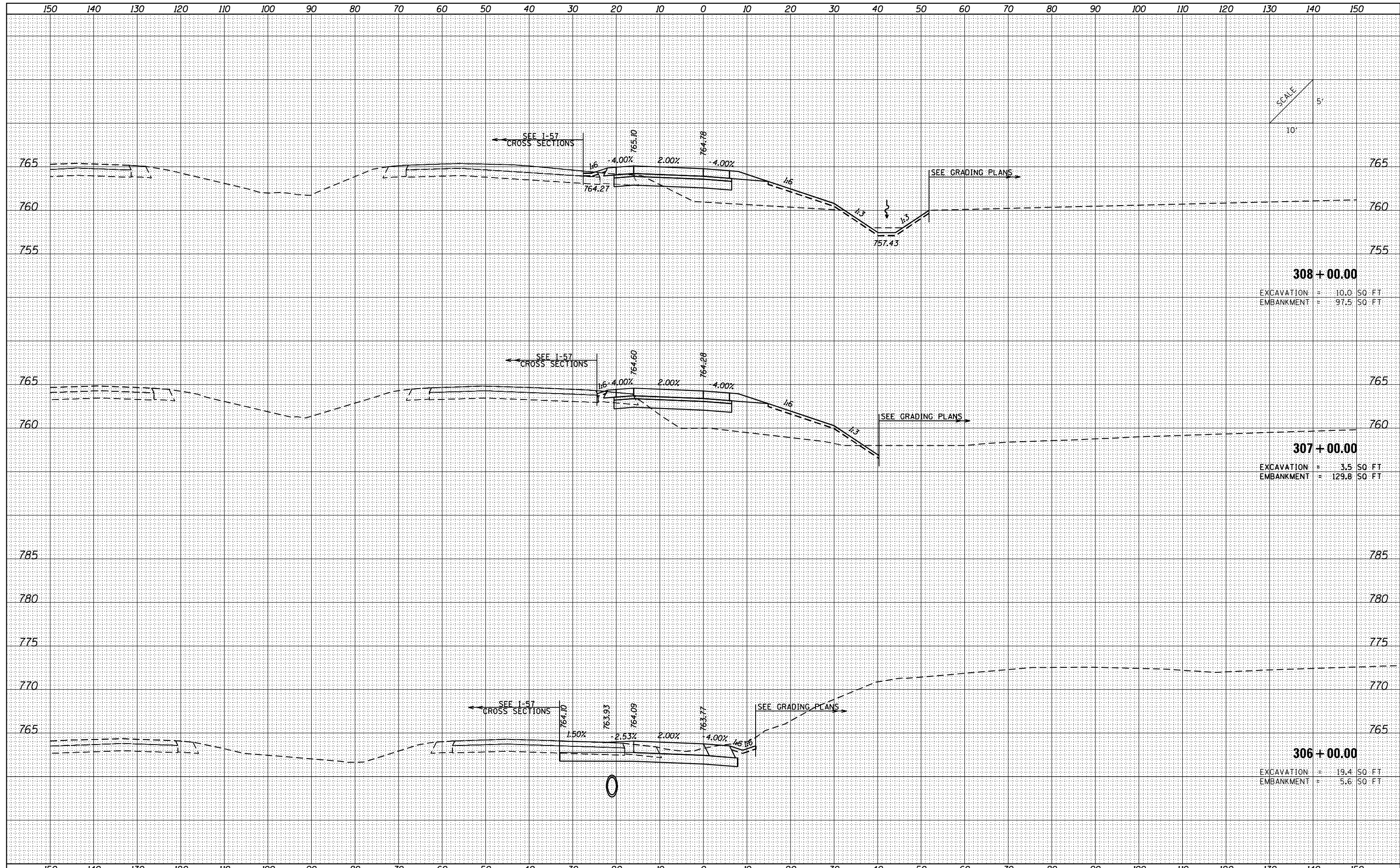
**CROSS SECTIONS  
RAMP C**

SCALE: SHEET OF SHEETS STA. 304+00.00 TO STA. 305+00.00

F.A.I. RTE.	SECTION	COUNTY	TOTAL SHEETS	SHEET NO.
57	10-(33,34,5,14)R & (10-34)B	CHAMPAIGN	1182	1130
CONTRACT NO. 70C01				
ILLINOIS FED. AID PROJECT				

DATE	
BY	
SURVEYED	
PLOTTED	
TEMPLATE	
AREAS	
CHECKED	
NO.	

DATE	
BY	
SURVEYED	
PLOTTED	
TEMPLATE	
AREAS	
CHECKED	
NO.	



**308 + 00.00**  
 EXCAVATION = 10.0 SQ FT  
 EMBANKMENT = 97.5 SQ FT

**307 + 00.00**  
 EXCAVATION = 3.5 SQ FT  
 EMBANKMENT = 129.8 SQ FT

**306 + 00.00**  
 EXCAVATION = 19.4 SQ FT  
 EMBANKMENT = 5.6 SQ FT

FILE NAME = ...C-4\0570C01-sht-XSC Ramp C.dgn  
 Default

USER NAME = Matt Overbey	DESIGNED - CWW	REVISD -
PLOT SCALE = 20.0000' / in.	DRAWN - CWW	REVISD -
PLOT DATE = 1/27/2022 - 11:43:01 PM	CHECKED - MJO	REVISD -
	DATE - JANUARY 2022	REVISD -

**STATE OF ILLINOIS  
 DEPARTMENT OF TRANSPORTATION**

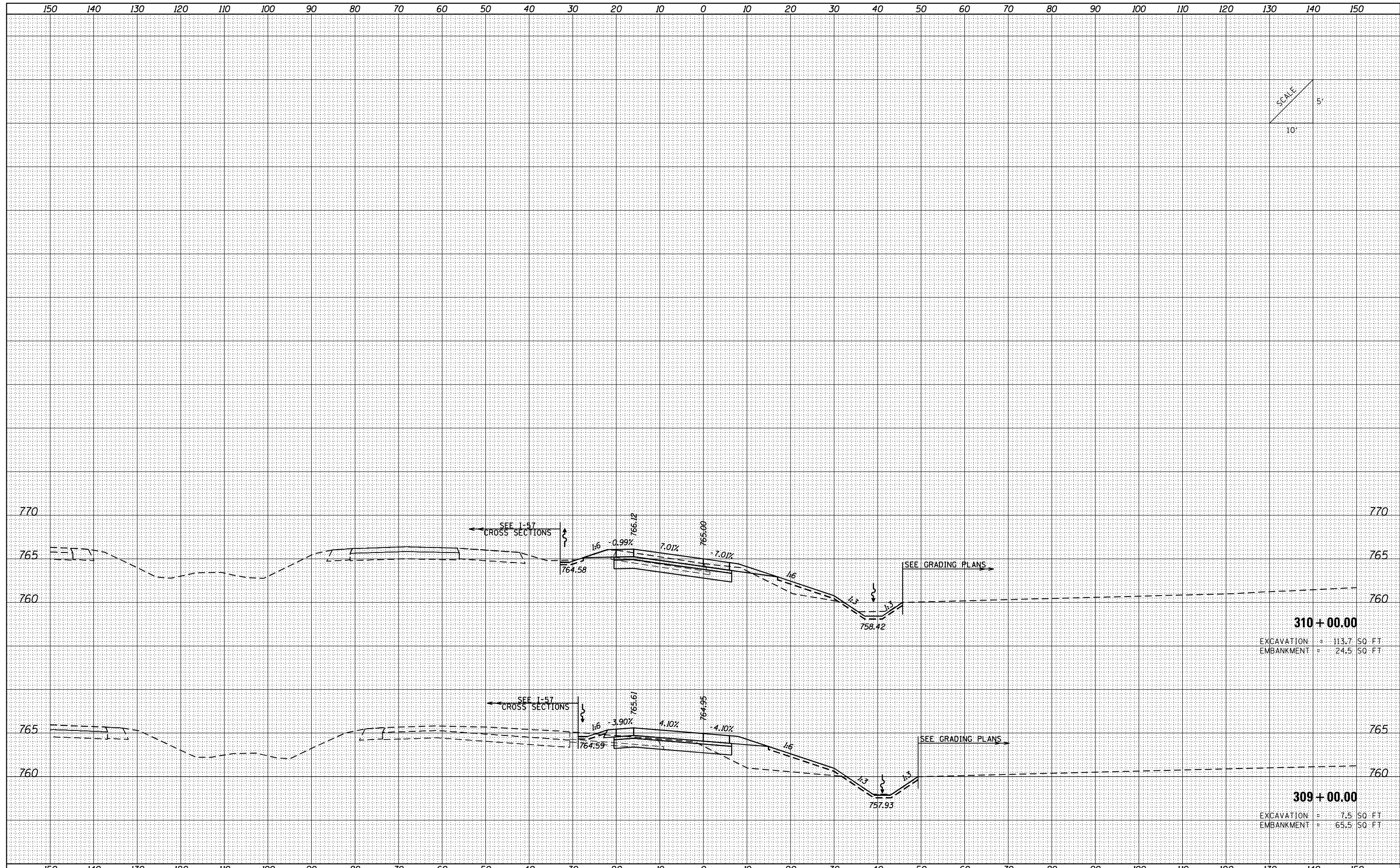
**CROSS SECTIONS  
 RAMP C**

SCALE: SHEET OF SHEETS STA. 306+00.00 TO STA. 308+00.00

F.A.I. RTE.	SECTION	COUNTY	TOTAL SHEETS	SHEET NO.
57	10-(33,34,5,14)R & (10-34)B	CHAMPAIGN	1182	1131
CONTRACT NO. 70C01			ILLINOIS FED. AID PROJECT	

DATE	
BY	
SURVEYED	
PLOTTED	
TEMPLATE	
AREAS	
CHECKED	
FINAL SURVEY	
NOTE BOOK	
NO.	

DATE	
BY	
SURVEYED	
PLOTTED	
TEMPLATE	
AREAS	
CHECKED	
ORIGINAL SURVEY	
NOTE BOOK	
NO.	



SCALE  
10'  
5'

**310 + 00.00**  
EXCAVATION = 113.7 SQ FT  
EMBANKMENT = 24.5 SQ FT

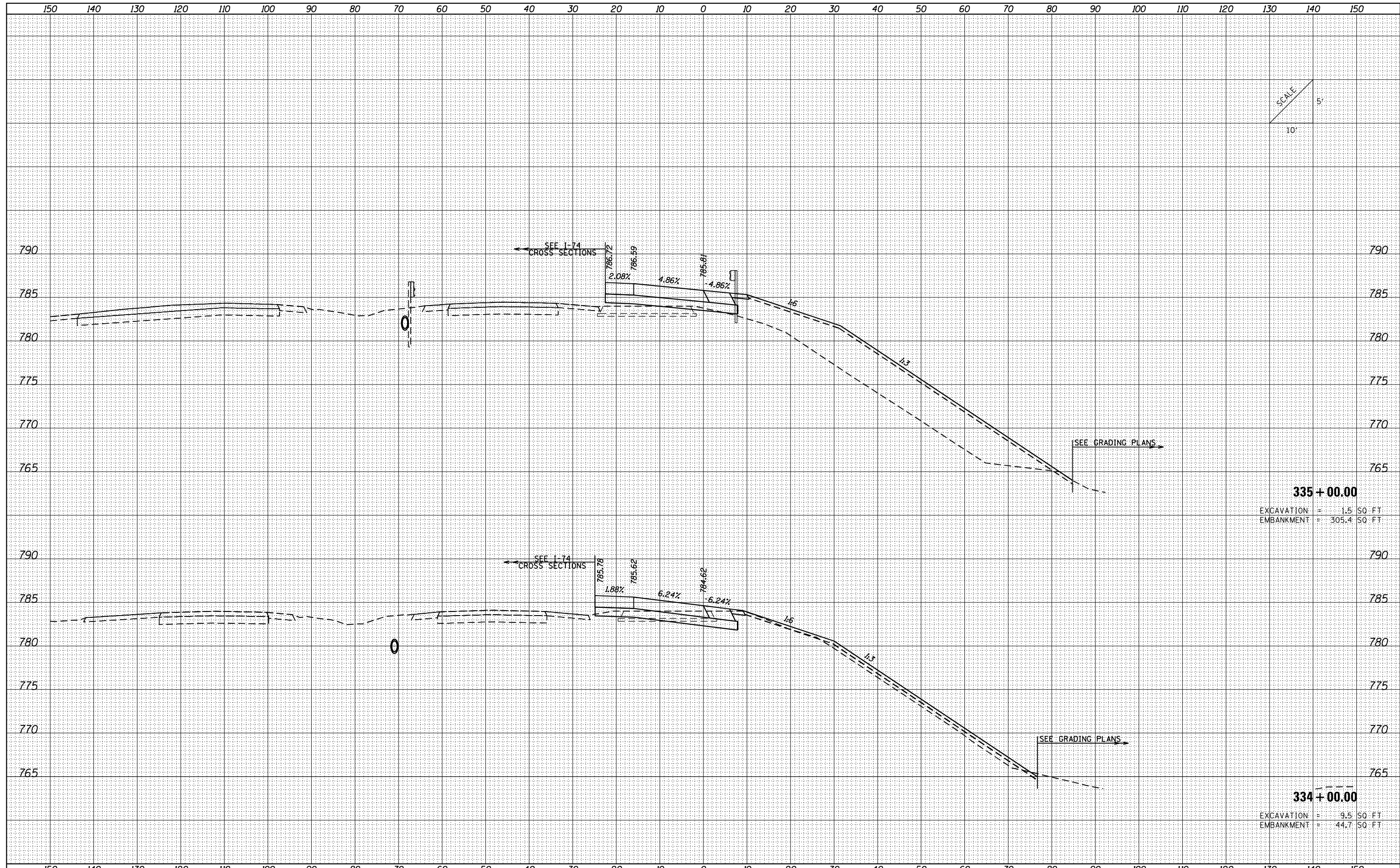
**309 + 00.00**  
EXCAVATION = 7.5 SQ FT  
EMBANKMENT = 65.5 SQ FT

FILE NAME =	USER NAME = Matt Overbey	DESIGNED - CWW	REVISED -	<p align="center"><b>STATE OF ILLINOIS</b> <b>DEPARTMENT OF TRANSPORTATION</b></p> <p align="center"><b>CROSS SECTIONS</b> <b>RAMP C</b></p>	F.A.I. RTÉ.	SECTION	COUNTY	TOTAL SHEETS	SHEET NO.
...VC-4\0570001-sht-XSC Ramp C.dgn		DRAWN - CWW	REVISED -		57	10-(33,34,5,14)R & (10-34)B	CHAMPAIGN	1182	1132
Default		CHECKED - MJO	REVISED -		SCALE: SHEET OF SHEETS STA. 309+00.00 TO STA. 312+00.00		CONTRACT NO. 70C01		
		DATE - JANUARY 2022	REVISED -		ILLINOIS FED. AID PROJECT				



DATE	
BY	
SURVEYED	
PLOTTED	
TEMPLATE	
NOTE BOOK	
AREAS CHECKED	
NO.	

DATE	
BY	
SURVEYED	
PLOTTED	
TEMPLATE	
NOTE BOOK	
AREAS CHECKED	
NO.	



**335 + 00.00**  
 EXCAVATION = 1.5 SQ FT  
 EMBANKMENT = 305.4 SQ FT

**334 + 00.00**  
 EXCAVATION = 9.5 SQ FT  
 EMBANKMENT = 44.7 SQ FT

FILE NAME = ...C-4\0570001-sht-XSC Ramp C.dgn  
 Default

USER NAME = Matt Overbey	DESIGNED - CWW	REVISED -
PLOT SCALE = 20.0000' / in.	DRAWN - CWW	REVISED -
PLOT DATE = 1/27/2022 - 11:43:03 PM	CHECKED - MJO	REVISED -
	DATE - JANUARY 2022	REVISED -

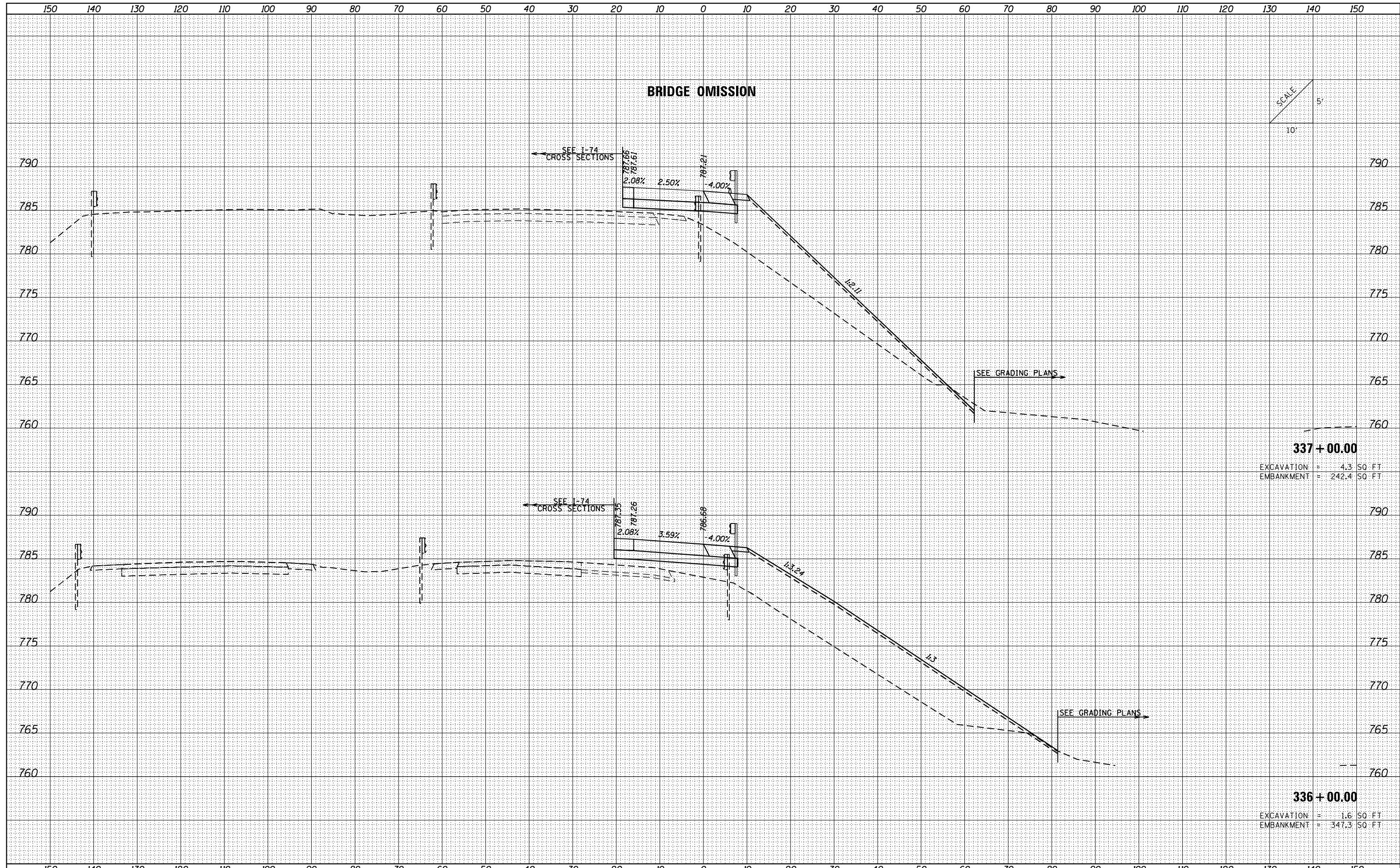
**STATE OF ILLINOIS  
 DEPARTMENT OF TRANSPORTATION**

**CROSS SECTIONS  
 RAMP C**  
 SCALE: SHEET OF SHEETS STA. 334+00.00 TO STA. 335+00.00

F.A.I. RTE.	SECTION	COUNTY	TOTAL SHEETS	SHEET NO.
57	10-(33,34,5,14)R & (10-34)B	CHAMPAIGN	1182	1133
			CONTRACT NO.	70C01
ILLINOIS FED. AID PROJECT				

DATE	
BY	
SURVEYED	
PLOTTED	
TEMPLATE	
AREAS	
CHECKED	
FINISH	
NO.	

DATE	
BY	
SURVEYED	
PLOTTED	
TEMPLATE	
AREAS	
CHECKED	
ORIGINAL	
NO.	



SCALE  
10'  
5'

**337 + 00.00**  
EXCAVATION = 4.3 SQ FT  
EMBANKMENT = 242.4 SQ FT

**336 + 00.00**  
EXCAVATION = 1.6 SQ FT  
EMBANKMENT = 347.3 SQ FT

FILE NAME = ...C-4\0570001-sht-XSC Ramp C.dgn  
Default

USER NAME = Matt Overbey  
DESIGNED - CWW  
DRAWN - CWW  
CHECKED - MJO  
DATE - JANUARY 2022  
PLOT SCALE = 20.0000' / in.  
PLOT DATE = 1/27/2022 - 11:43:05 PM

REVISED -  
REVISED -  
REVISED -  
REVISED -

**STATE OF ILLINOIS  
DEPARTMENT OF TRANSPORTATION**

**CROSS SECTIONS  
RAMP C**

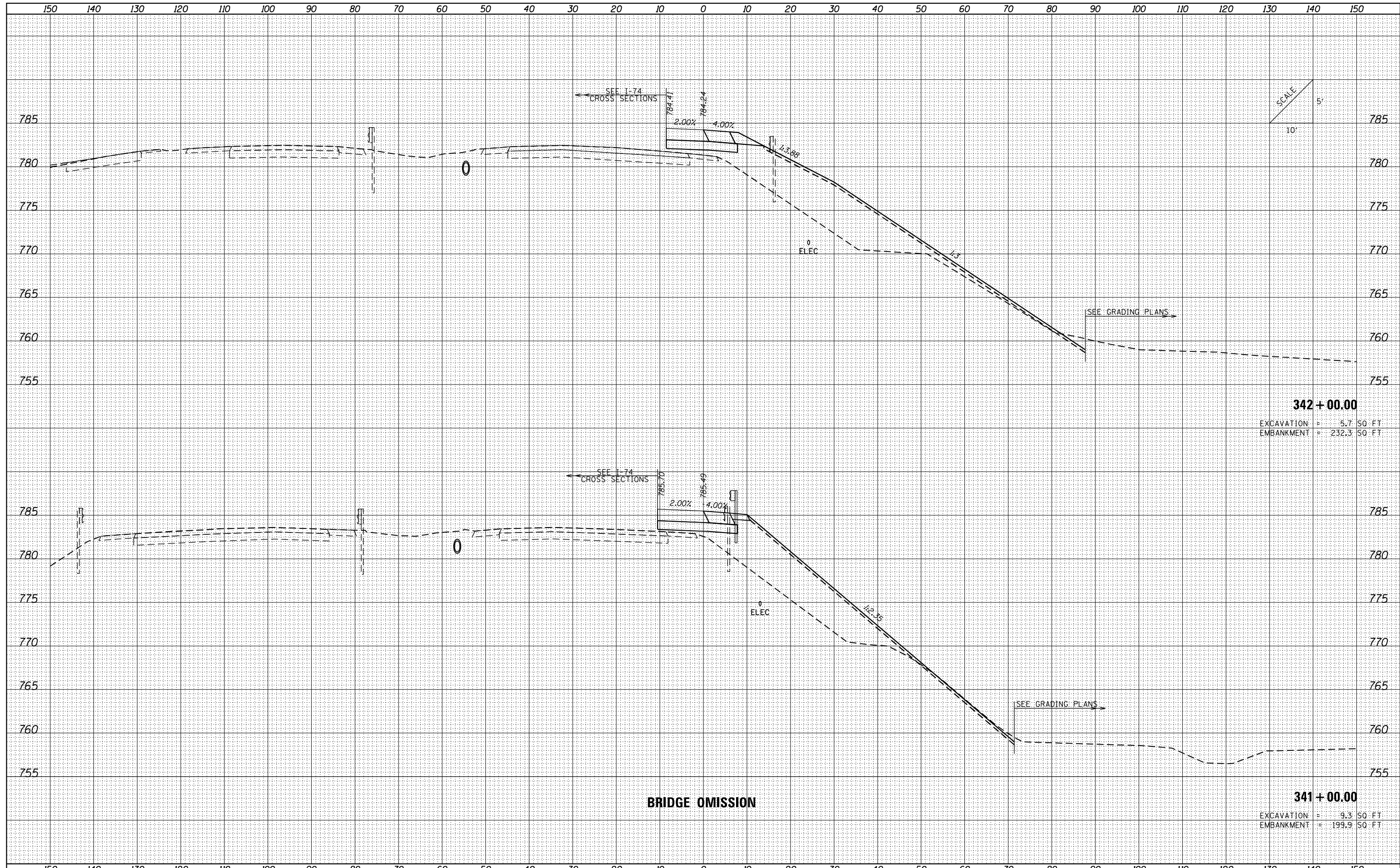
SCALE: SHEET OF SHEETS STA. 336+00.00 TO STA. 337+00.00

F.A.I. RTÉ.	SECTION	COUNTY	TOTAL SHEETS	SHEET NO.
57	10-(33.34,5.14)R & (10-34)B	CHAMPAIGN	1182	1134
CONTRACT NO. 70C01				

ILLINOIS FED. AID PROJECT

DATE	
BY	
FINISHED SURVEY	
PLOTTED	
TEMPLATE	
NOTE BOOK	
AREAS CHECKED	
NO.	

DATE	
BY	
ORIGINAL SURVEY	
PLOTTED	
TEMPLATE	
NOTE BOOK	
AREAS CHECKED	
NO.	



FILE NAME = ...C-4\0570C01-sht-XSC Ramp C.dgn

USER NAME = Matt Overbey  
 DESIGNED - CWW  
 DRAWN - CWW  
 CHECKED - MJO  
 PLOT DATE = 1/27/2022 - 11:43:06 PM

REVISIED -  
 REVISIED -  
 REVISIED -  
 REVISIED -

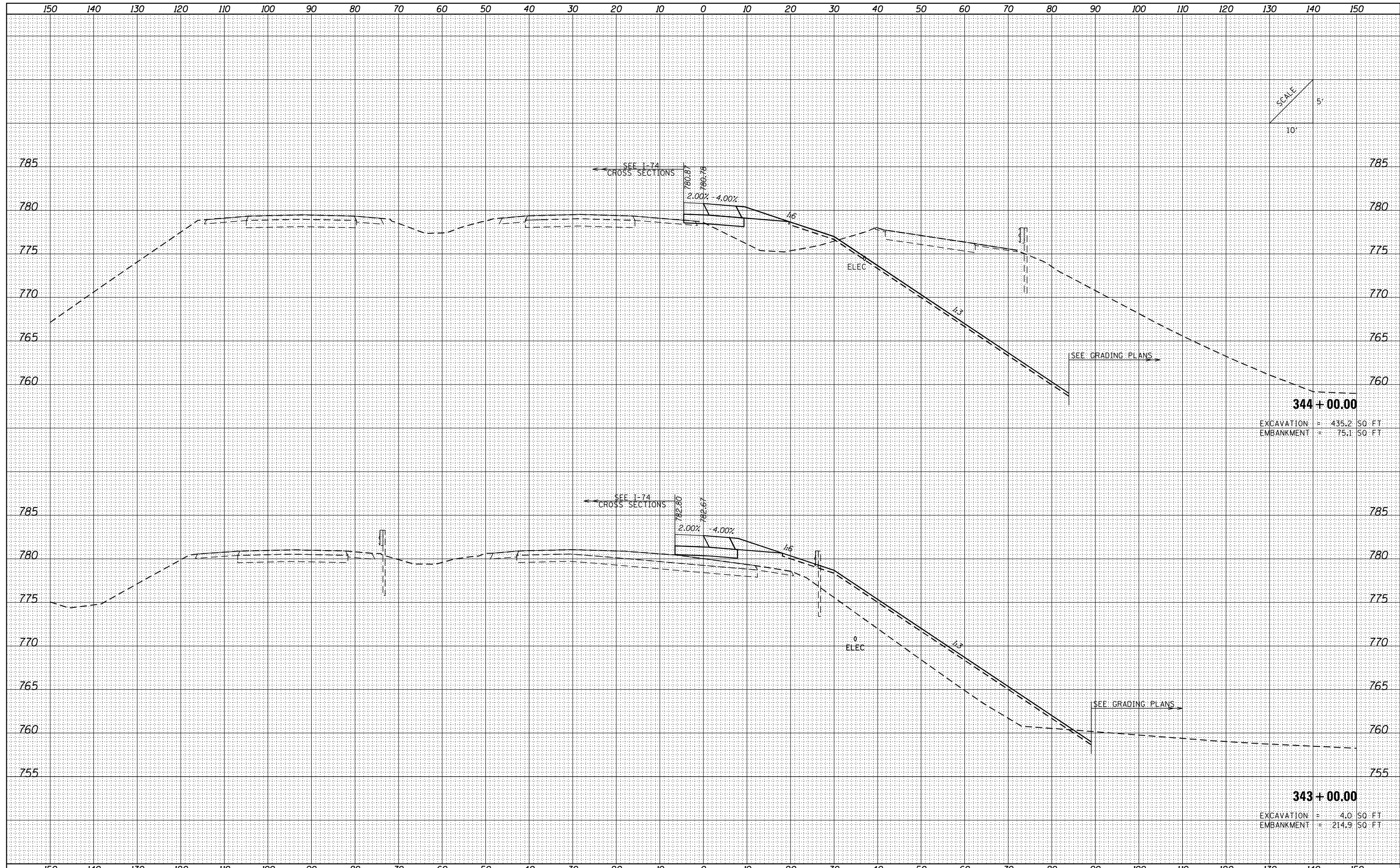
**STATE OF ILLINOIS  
 DEPARTMENT OF TRANSPORTATION**

**CROSS SECTIONS  
 RAMP C**  
 SCALE: SHEET OF SHEETS STA. 341+00.00 TO STA. 342+00.00

F.A.I. RTÉ.	SECTION	COUNTY	TOTAL SHEETS	SHEET NO.
57	10-(33,34,5,14)R & (10-34)B	CHAMPAIGN	1182	1135
CONTRACT NO. 70C01			ILLINOIS FED. AID PROJECT	

DATE	
BY	
FINISHED SURVEY	
PLOTTED TEMPLATE	
NOTE BOOK	
AREAS CHECKED	
NO.	

DATE	
BY	
ORIGINAL SURVEY	
PLOTTED TEMPLATE	
NOTE BOOK	
AREAS CHECKED	
NO.	



SCALE  
10'  
5'

**344 + 00.00**  
EXCAVATION = 435.2 SQ FT  
EMBANKMENT = 75.1 SQ FT

**343 + 00.00**  
EXCAVATION = 4.0 SQ FT  
EMBANKMENT = 214.9 SQ FT

FILE NAME = ...C-4\0570C01-sht-XSC Ramp C.dgn  
Default

USER NAME = Matt Overbey  
DESIGNED - CWW  
DRAWN - CWW  
CHECKED - MJO  
DATE - JANUARY 2022  
PLOT SCALE = 20.0000' / in.  
PLOT DATE = 1/27/2022 - 11:43:07 PM

REVISED -  
REVISED -  
REVISED -  
REVISED -

**STATE OF ILLINOIS  
DEPARTMENT OF TRANSPORTATION**

**CROSS SECTIONS  
RAMP C**

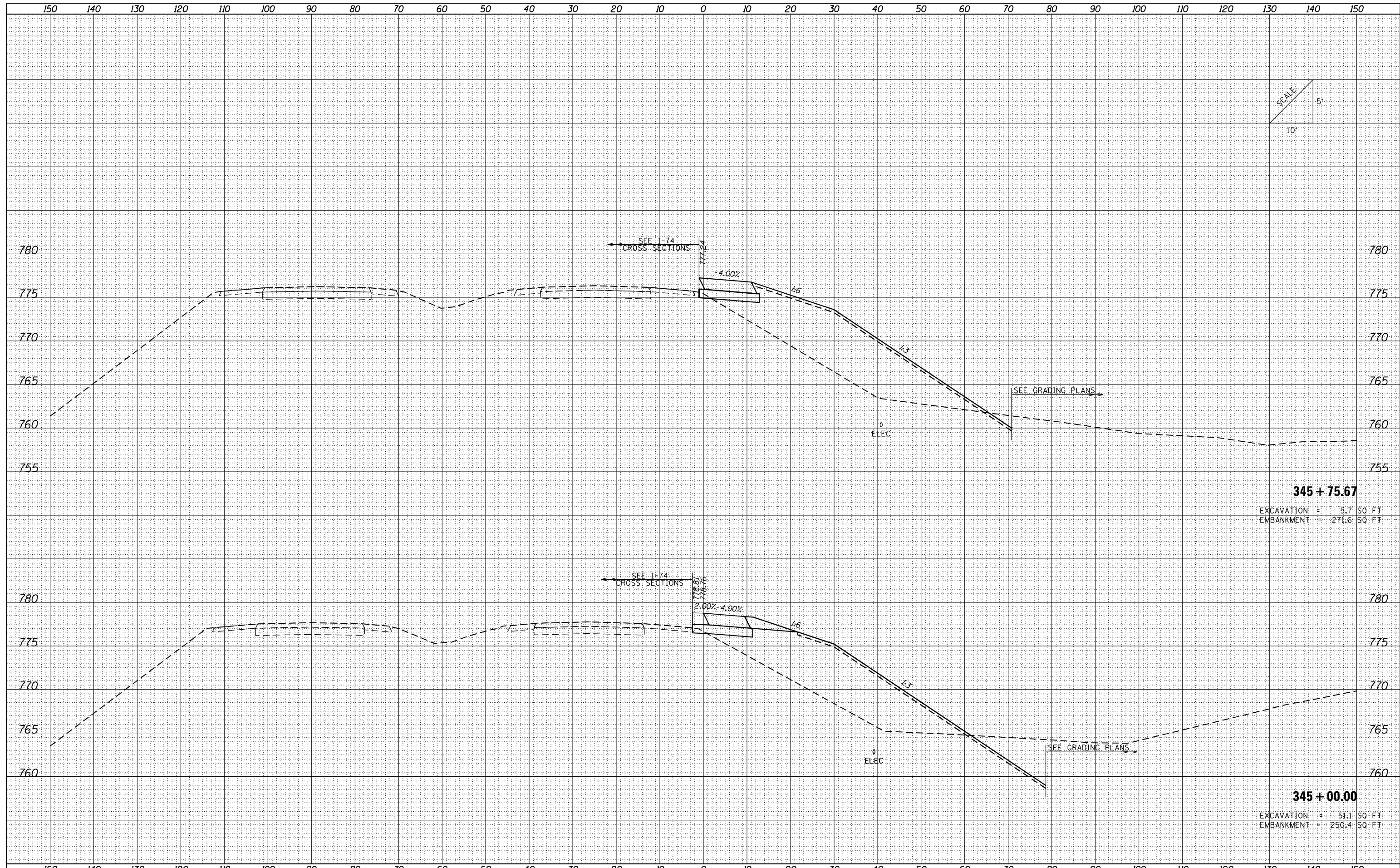
SCALE: SHEET OF SHEETS STA. 343+00.00 TO STA. 344+00.00

F.A.I. RTÉ.	SECTION	COUNTY	TOTAL SHEETS	SHEET NO.
57	10-(33,34,5,14)R & (10-34)B	CHAMPAIGN	1182	1136
			CONTRACT NO. 70C01	

ILLINOIS FED. AID PROJECT

DATE	
BY	
FINISHED SURVEY	
PLOTTED	
TEMPLATE	
NOTE BOOK	
AREAS CHECKED	
NO.	

DATE	
BY	
ORIGINAL SURVEY	
PLOTTED	
TEMPLATE	
NOTE BOOK	
AREAS CHECKED	
NO.	



SCALE  
10'  
5'

**345 + 75.67**  
EXCAVATION = 5.7 SQ FT  
EMBANKMENT = 271.6 SQ FT

**345 + 00.00**  
EXCAVATION = 51.1 SQ FT  
EMBANKMENT = 250.4 SQ FT

FILE NAME = ...VC-4\0570C01-sht-XSC Ramp C.dgn  
Default

USER NAME = Matt Overbey	DESIGNED - CWW	REVISED -
PLOT SCALE = 20.0000' / in.	DRAWN - CWW	REVISED -
PLOT DATE = 1/27/2022 - 11:43:08 PM	CHECKED - MJO	REVISED -
	DATE - JANUARY 2022	REVISED -

**STATE OF ILLINOIS  
DEPARTMENT OF TRANSPORTATION**

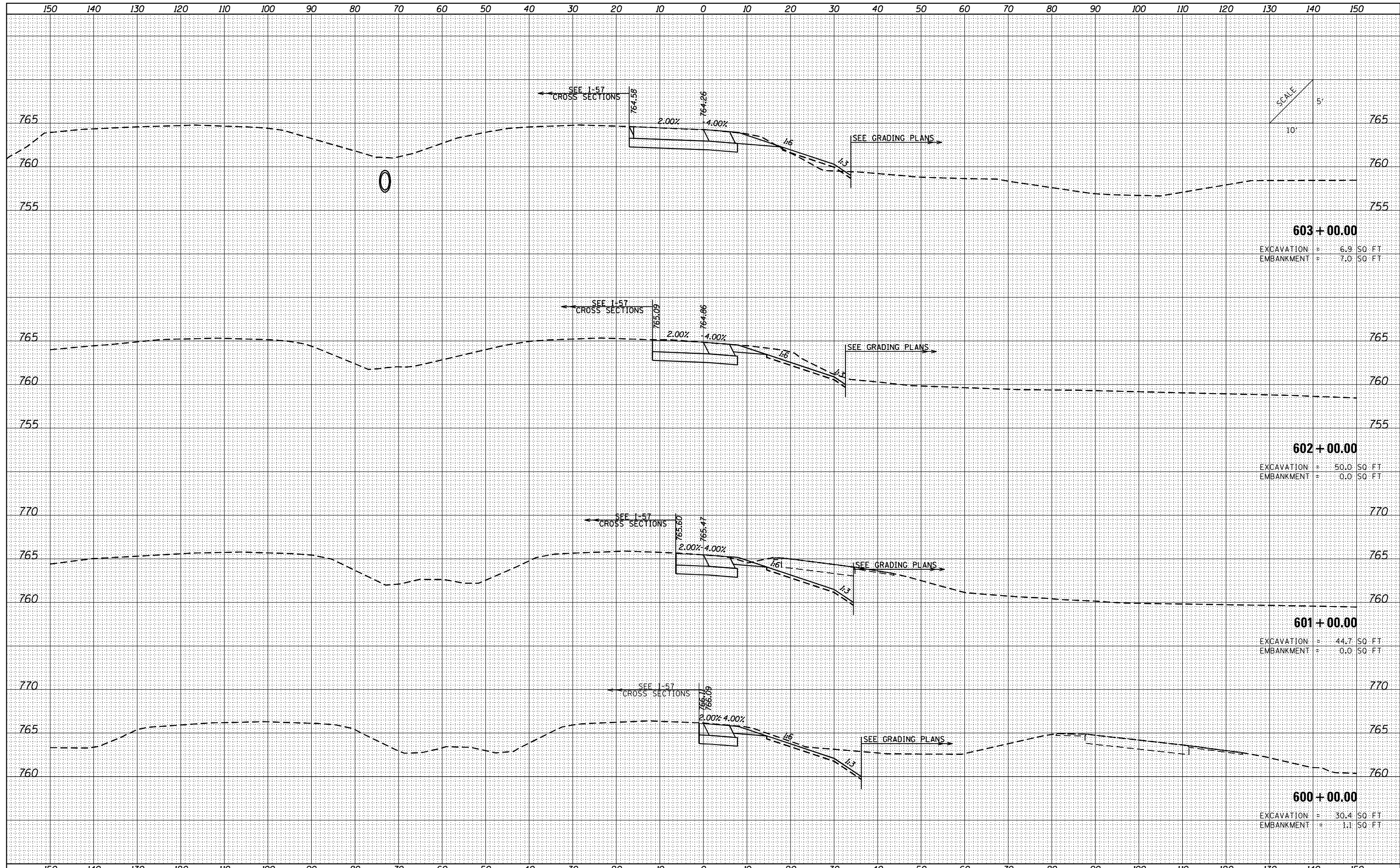
**CROSS SECTIONS  
RAMP C**

SCALE: SHEET OF SHEETS STA. 345+00.00 TO STA. 345+75.67

F.A.I. RTE.	SECTION	COUNTY	TOTAL SHEETS	SHEET NO.
57	10-(33,34,5,14)R & (10-34)B	CHAMPAIGN	1182	1137
			CONTRACT NO.	70C01
ILLINOIS FED. AID PROJECT				

DATE	
BY	
FINISHED SURVEY	
PLOTTED TEMPLATE	
NOTE BOOK	
AREAS CHECKED	
NO.	

DATE	
BY	
ORIGINAL SURVEY	
PLOTTED TEMPLATE	
NOTE BOOK	
AREAS CHECKED	
NO.	



FILE NAME = ...VC-4\0570C01-sht-XSC Ramp F.dgn

USER NAME = Matt Overbey	DESIGNED - CWW	REVISED -
PLOT SCALE = 20.0000' / in.	DRAWN - CWW	REVISED -
PLOT DATE = 1/27/2022 - 11:43:29 PM	CHECKED - MJO	REVISED -
	DATE - JANUARY 2022	REVISED -

**STATE OF ILLINOIS  
DEPARTMENT OF TRANSPORTATION**

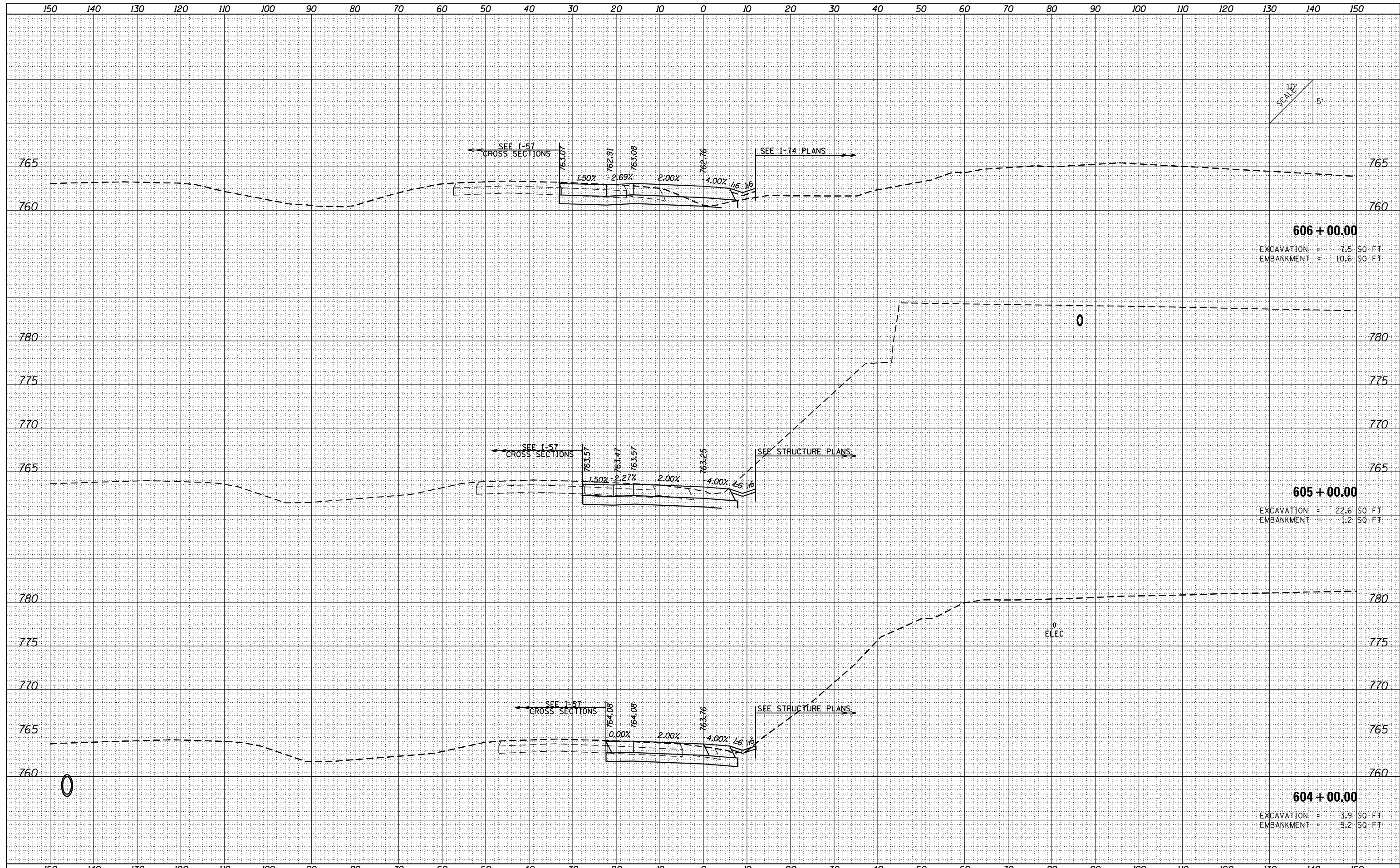
**CROSS SECTIONS  
RAMP F**

SCALE: SHEET OF SHEETS STA. 600+00.00 TO STA. 603+00.00

F.A.I. RTE.	SECTION	COUNTY	TOTAL SHEETS	SHEET NO.
57	10-(33,34,5,14)R & (10-34)B	CHAMPAIGN	1182	1138
CONTRACT NO. 70C01			ILLINOIS FED. AID PROJECT	

DATE	
BY	
SURVEYED	
PLOTTED	
TEMPLATE	
AREAS	
CHECKED	
NO.	

DATE	
BY	
SURVEYED	
PLOTTED	
TEMPLATE	
AREAS	
CHECKED	
NO.	



**606 + 00.00**  
 EXCAVATION = 7.5 SQ FT  
 EMBANKMENT = 10.6 SQ FT

**605 + 00.00**  
 EXCAVATION = 22.6 SQ FT  
 EMBANKMENT = 1.2 SQ FT

**604 + 00.00**  
 EXCAVATION = 3.9 SQ FT  
 EMBANKMENT = 5.2 SQ FT

FILE NAME = ...VC-4\0570C01-sht-XSC Ramp F.dgn  
 Default

USER NAME = Matt Overbey	DESIGNED - CWW	REVISED -
PLOT SCALE = 20.0000' / in.	DRAWN - CWW	REVISED -
PLOT DATE = 1/27/2022 - 11:43:29 PM	CHECKED - MJO	REVISED -
	DATE - JANUARY 2022	REVISED -

**STATE OF ILLINOIS  
 DEPARTMENT OF TRANSPORTATION**

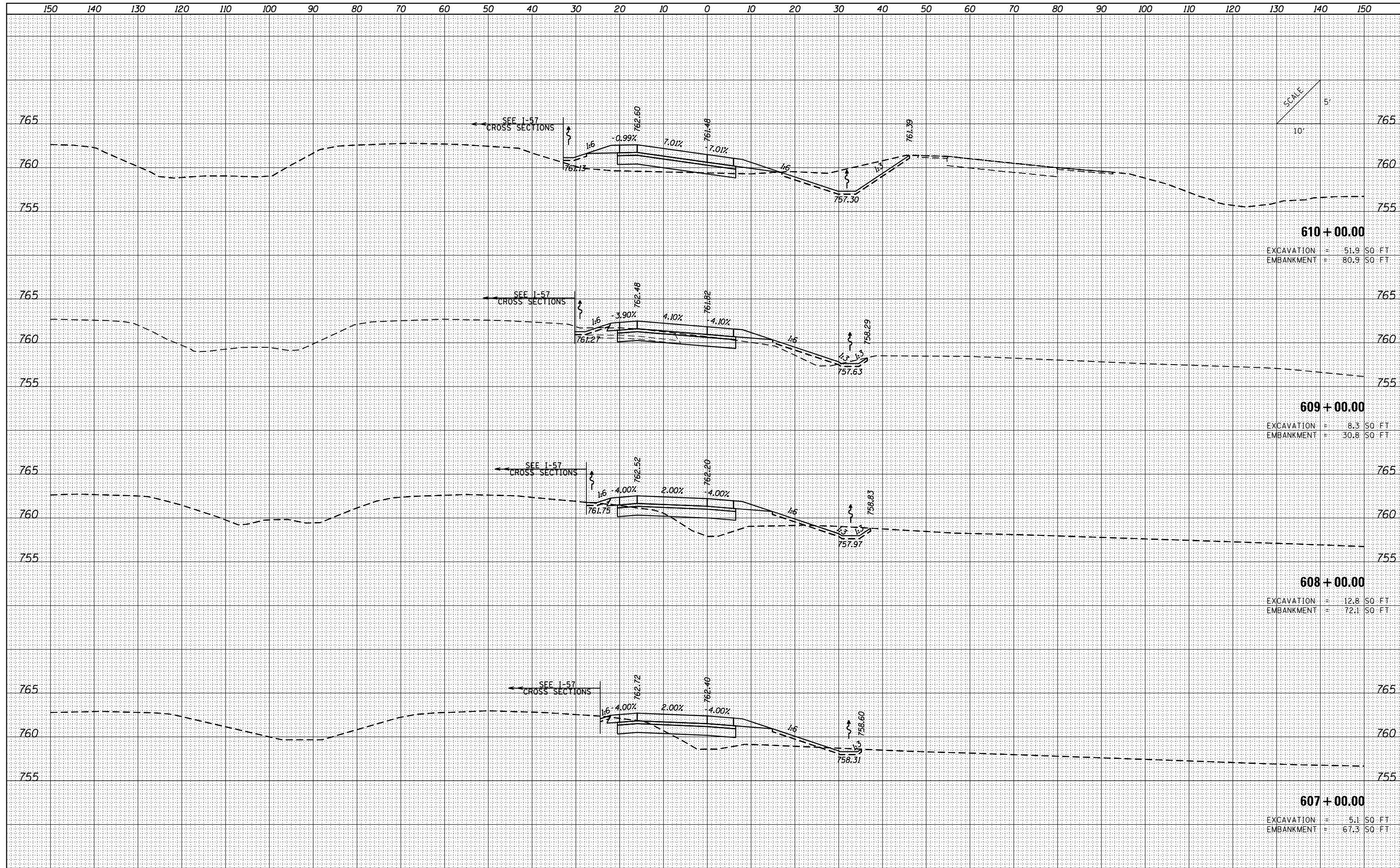
**CROSS SECTIONS  
 RAMP F**

SCALE: SHEET OF SHEETS STA. 604+00.00 TO STA. 606+00.00

F.A.I. RTE.	SECTION	COUNTY	TOTAL SHEETS	SHEET NO.
57	10-(33,34,5,14)R & (10-34)B	CHAMPAIGN	1182	1139
CONTRACT NO. 70C01			ILLINOIS FED. AID PROJECT	

DATE	
BY	
FINISHED SURVEY	
PLOTTED	
TEMPLATE	
NOTE BOOK	
AREAS	
CHECKED	
NO.	

DATE	
BY	
ORIGINAL SURVEY	
PLOTTED	
TEMPLATE	
NOTE BOOK	
AREAS	
CHECKED	
NO.	

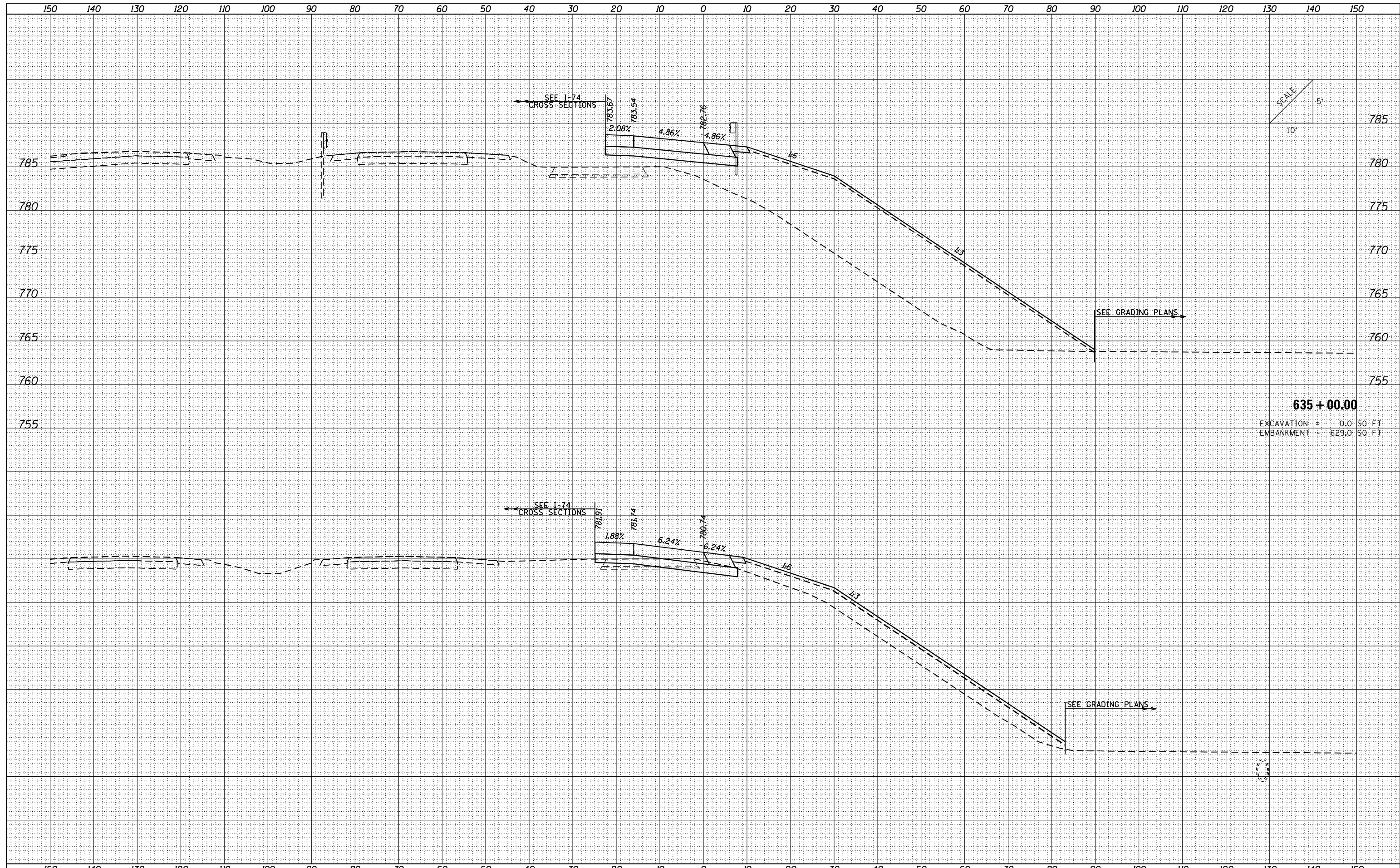


FILE NAME =	USER NAME = Matt Overbey	DESIGNED - CWW	REVISED -	<b>STATE OF ILLINOIS</b> <b>DEPARTMENT OF TRANSPORTATION</b>	<b>CROSS SECTIONS</b> <b>RAMP F</b>	F.A.I. RTÉ.	SECTION	COUNTY	TOTAL SHEETS	SHEET NO.	
...C-4\0570001-sht-XSC Ramp F.dgn		DRAWN - CWW	REVISED -			57	10-(33,34,5,14)R & (10-34)B	CHAMPAIGN	1182	1140	
Default	PLOT SCALE = 20.0000' / in.	CHECKED - MJO	REVISED -			CONTRACT NO. 70C01					
	PLOT DATE = 1/27/2022 - 11:43:29 PM	DATE - JANUARY 2022	REVISED -			ILLINOIS FED. AID PROJECT					



DATE	
BY	
FINISHED SURVEY	
NOTED SURVEY	
PLOTTED SURVEY	
TEMPLATE SURVEY	
AREAS SURVEY	
CHECKED SURVEY	

DATE	
BY	
ORIGINAL SURVEY	
NOTED SURVEY	
PLOTTED SURVEY	
TEMPLATE SURVEY	
AREAS SURVEY	
CHECKED SURVEY	



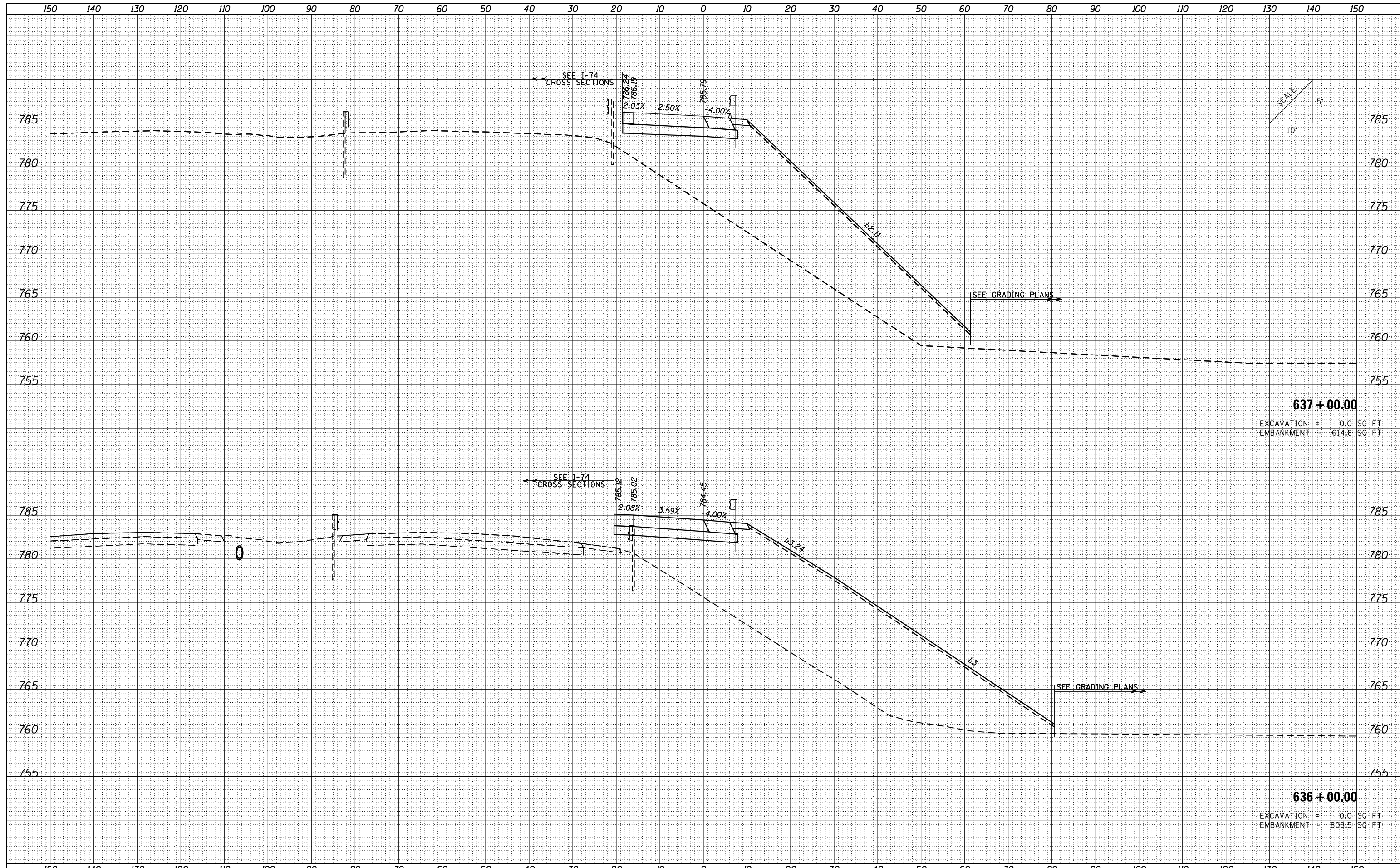
SCALE  
5'  
10'

**635 + 00.00**  
EXCAVATION = 0.0 SQ FT  
EMBANKMENT = 629.0 SQ FT

FILE NAME =	USER NAME = Matt Overbey	DESIGNED - CWW	REVISED -	<b>STATE OF ILLINOIS</b> <b>DEPARTMENT OF TRANSPORTATION</b>	<b>CROSS SECTIONS</b> <b>RAMP F</b>	F.A.I. RTÉ.	SECTION	COUNTY	TOTAL SHEETS	SHEET NO.	
...VC-4\0570001-sht-XSC Ramp F.dgn		DRAWN - CWW	REVISED -			57	10-(33,34,5,14R & (10-34)B	CHAMPAIGN	1182	1141	
Default		CHECKED - MJO	REVISED -			CONTRACT NO. 70C01		ILLINOIS FED. AID PROJECT			
		DATE - JANUARY 2022	REVISED -			SCALE:	SHEET OF SHEETS	STA. 634+00.00 TO STA. 635+00.00			

DATE	
BY	
FINISHED SURVEY	
PLOTTED	
NOTE BOOK	
AREAS CHECKED	

DATE	
BY	
ORIGINAL SURVEY	
PLOTTED	
NOTE BOOK	
AREAS CHECKED	



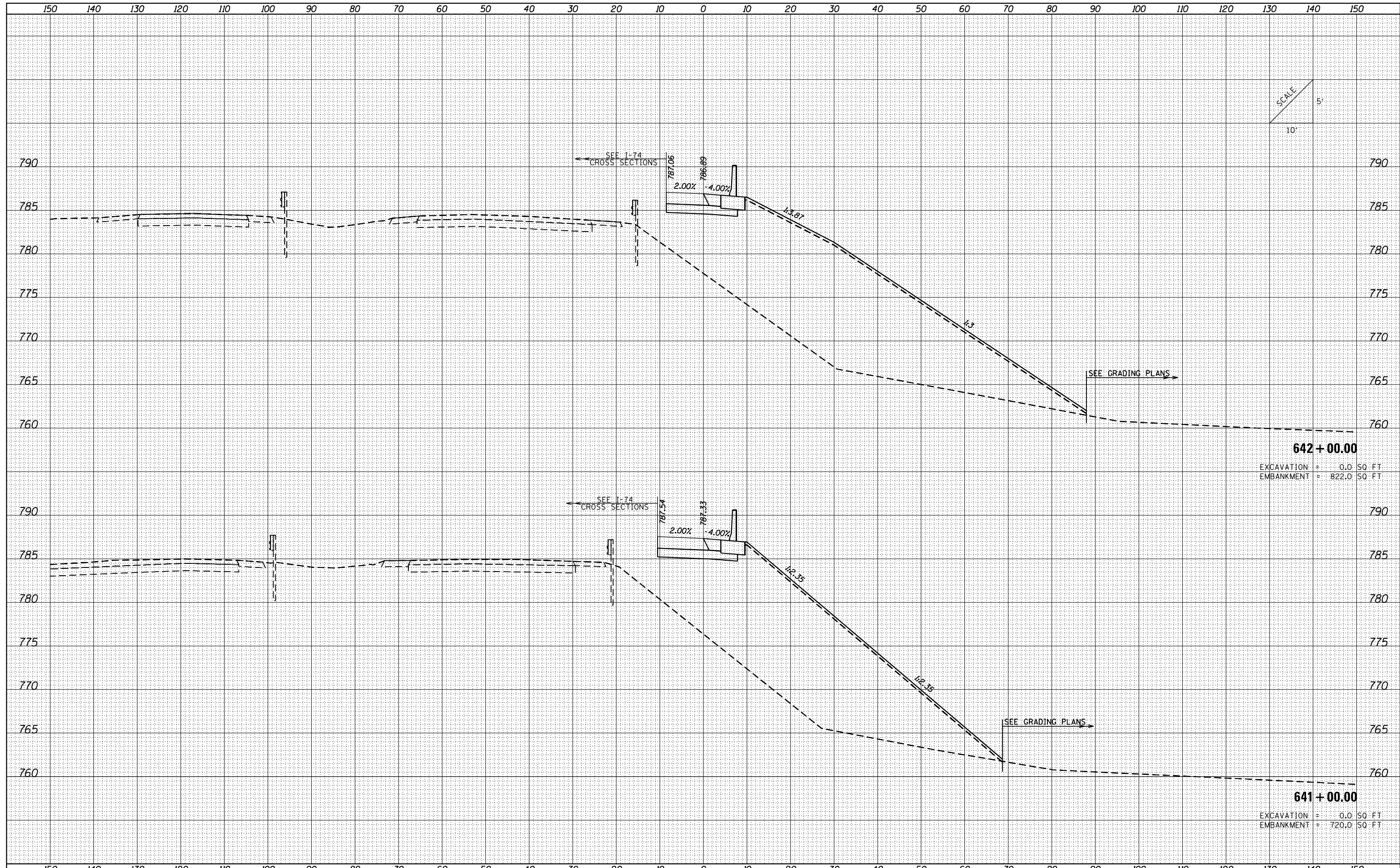
**637 + 00.00**  
 EXCAVATION = 0.0 SQ FT  
 EMBANKMENT = 614.8 SQ FT

**636 + 00.00**  
 EXCAVATION = 0.0 SQ FT  
 EMBANKMENT = 805.5 SQ FT

FILE NAME = ...C-4\0570001-sht-XSC Ramp F.dgn	USER NAME = Matt Overbey	DESIGNED - CWW	REVISOR -	<b>STATE OF ILLINOIS</b> <b>DEPARTMENT OF TRANSPORTATION</b>	<b>CROSS SECTIONS</b> <b>RAMP F</b>	F.A.I. RTÉ.	SECTION	COUNTY	TOTAL SHEETS	SHEET NO.	
Default	PLOT SCALE = 20.0000' / in.	CHECKED - MJO	REVISOR -			57	10-(33,34,5,14)R & (10-34)B	CHAMPAIGN	1182	1142	
	PLOT DATE = 1/27/2022 - 11:43:30 PM	DATE - JANUARY 2022	REVISOR -			SCALE: SHEET OF SHEETS STA. 636+00.00 TO STA. 637+00.00		CONTRACT NO. 70C01		ILLINOIS FED. AID PROJECT	

DATE	
BY	
SURVEYED	
PLOTTED	
TEMPLATE	
AREAS	
CHECKED	
NO.	

DATE	
BY	
SURVEYED	
PLOTTED	
TEMPLATE	
AREAS	
CHECKED	
NO.	



**642 + 00.00**  
 EXCAVATION = 0.0 SQ FT  
 EMBANKMENT = 822.0 SQ FT

**641 + 00.00**  
 EXCAVATION = 0.0 SQ FT  
 EMBANKMENT = 720.0 SQ FT

FILE NAME = ...C-4\0570C01-sht-XSC Ramp F.dgn  
 Default

USER NAME = Matt Overbey	DESIGNED - CWW	REVISED -
PLOT SCALE = 20.0000' / in.	DRAWN - CWW	REVISED -
PLOT DATE = 1/27/2022 - 11:43:30 PM	CHECKED - MJO	REVISED -
	DATE - JANUARY 2022	REVISED -

**STATE OF ILLINOIS  
 DEPARTMENT OF TRANSPORTATION**

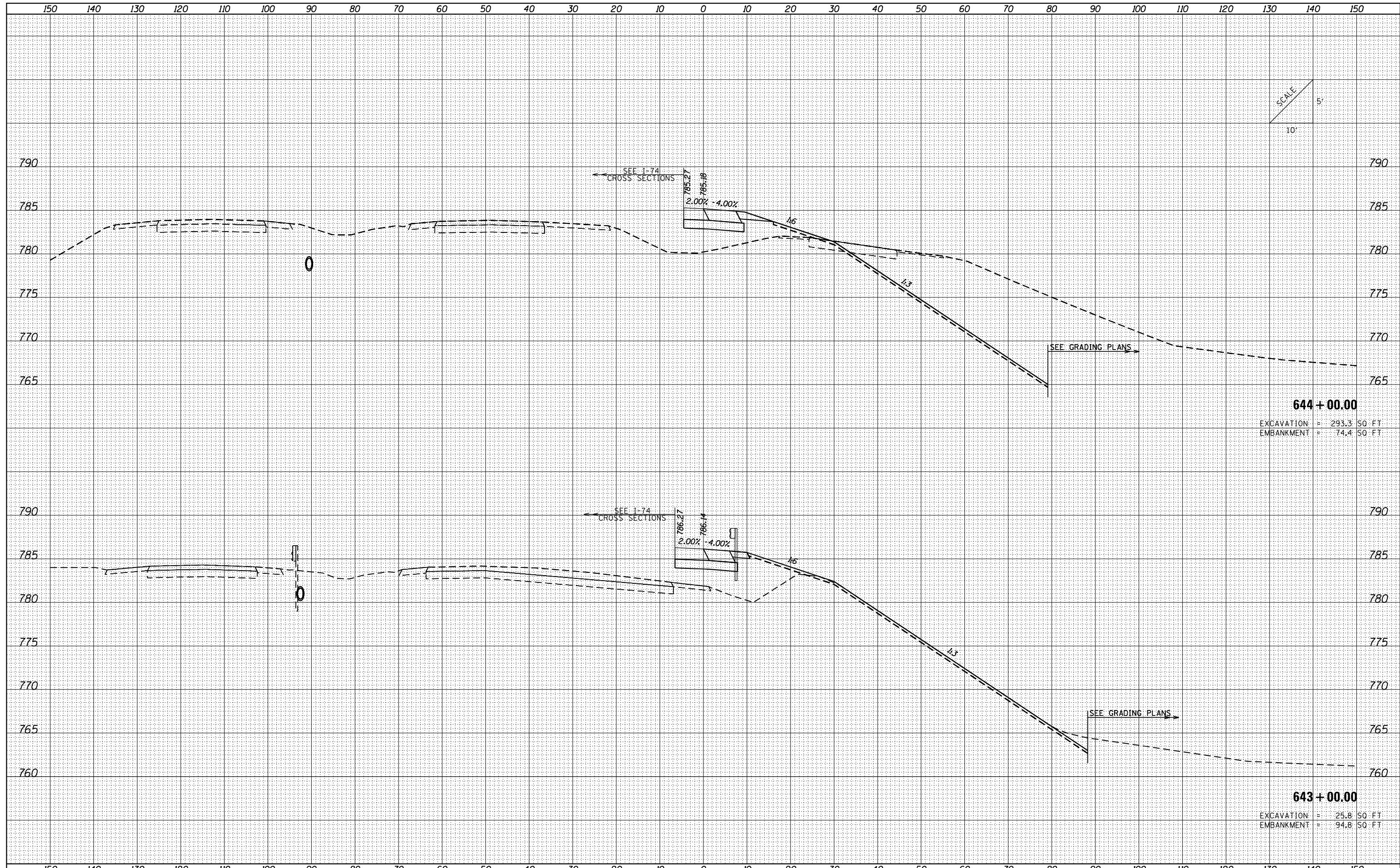
**CROSS SECTIONS  
 RAMP F**

SCALE: SHEET OF SHEETS STA. 641+00.00 TO STA. 642+00.00

F.A.I. RTE.	SECTION	COUNTY	TOTAL SHEETS	SHEET NO.
57	10-(33,34,5,14)R & (10-34)B	CHAMPAIGN	1182	1143
			CONTRACT NO.	70C01
ILLINOIS FED. AID PROJECT				

DATE	
BY	
SURVEYED	
PLOTTED	
TEMPLATE	
AREAS	
CHECKED	
NO.	

DATE	
BY	
SURVEYED	
PLOTTED	
TEMPLATE	
AREAS	
CHECKED	
NO.	



**644 + 00.00**  
 EXCAVATION = 293.3 SQ FT  
 EMBANKMENT = 74.4 SQ FT

**643 + 00.00**  
 EXCAVATION = 25.8 SQ FT  
 EMBANKMENT = 94.8 SQ FT

FILE NAME = ...VC-4\0570C01-sht-XSC Ramp F.dgn  
 Default

USER NAME = Matt Overbey	DESIGNED - CWW	REVISIED -
	DRAWN - CWW	REVISIED -
PLOT SCALE = 20.0000' / in.	CHECKED - MJO	REVISIED -
PLOT DATE = 1/27/2022 - 11:43:30 PM	DATE - JANUARY 2022	REVISIED -

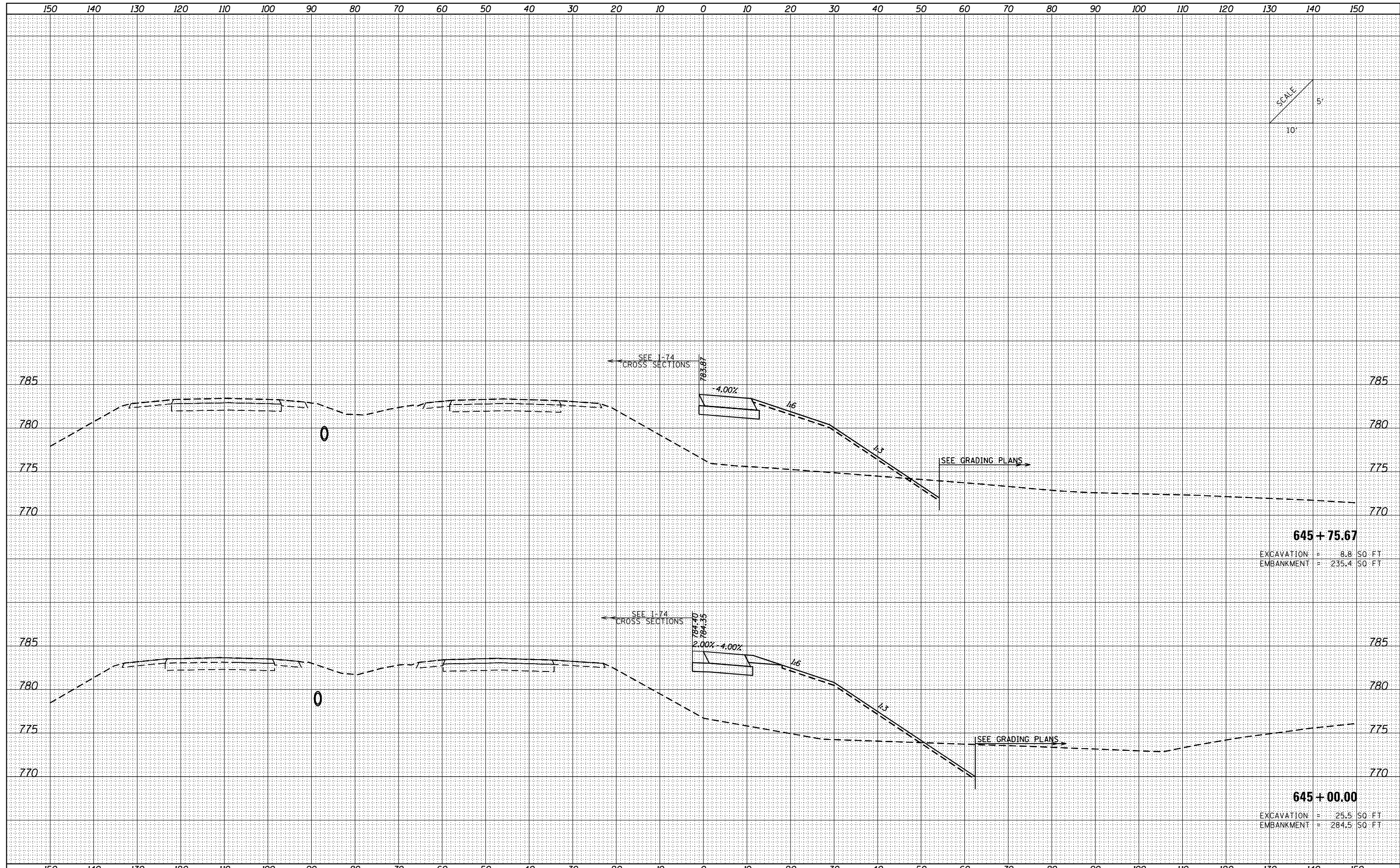
**STATE OF ILLINOIS  
 DEPARTMENT OF TRANSPORTATION**

<b>CROSS SECTIONS RAMP F</b>			
SCALE:	SHEET	OF	SHEETS
			STA. 643+00.00 TO STA. 644+00.00

F.A.I. RTE.	SECTION	COUNTY	TOTAL SHEETS	SHEET NO.
57	10-(33,34,5,14)R & (10-34)B	CHAMPAIGN	1182	1144
CONTRACT NO. 70C01			ILLINOIS FED. AID PROJECT	

DATE	
BY	
FINISHED	
PLOTTED	
TEMPLATE	
AREAS	
CHECKED	
NO.	

DATE	
BY	
ORIGINAL	
SURVEY	
NOTE BOOK	
AREAS	
CHECKED	
NO.	



**645 + 75.67**  
 EXCAVATION = 8.8 SQ FT  
 EMBANKMENT = 235.4 SQ FT

**645 + 00.00**  
 EXCAVATION = 25.5 SQ FT  
 EMBANKMENT = 284.5 SQ FT

FILE NAME = ...C-4\0570001-sht-XSC Ramp F.dgn  
 Default

USER NAME = Matt Overbey	DESIGNED - CWW	REVISED -
	DRAWN - CWW	REVISED -
PLOT SCALE = 20.0000' / in.	CHECKED - MJO	REVISED -
PLOT DATE = 1/27/2022 - 11:43:30 PM	DATE - JANUARY 2022	REVISED -

**STATE OF ILLINOIS  
 DEPARTMENT OF TRANSPORTATION**

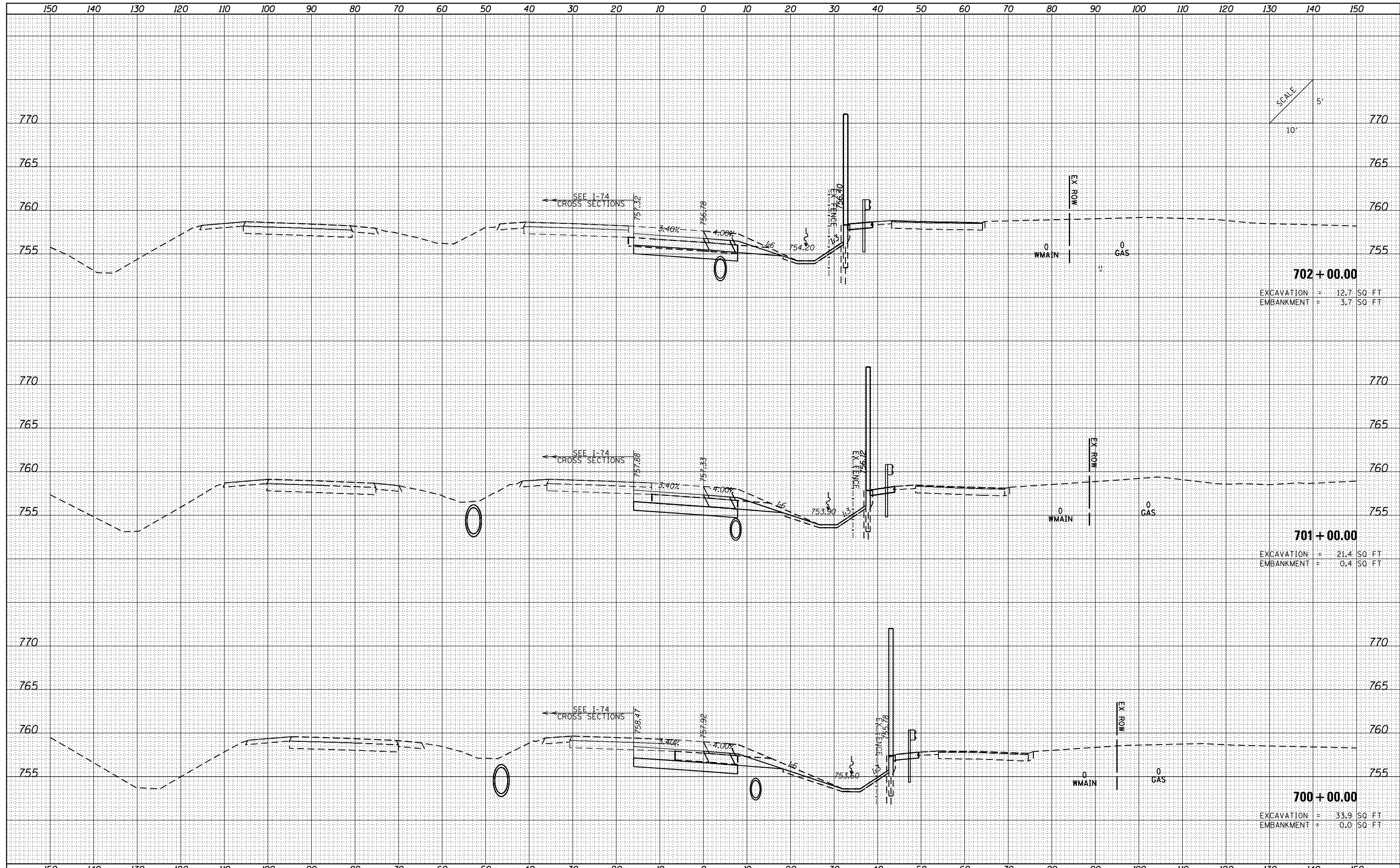
**CROSS SECTIONS  
 RAMP F**

SCALE: SHEET OF SHEETS STA. 645+00.00 TO STA. 645+75.67

F.A.I. RTE.	SECTION	COUNTY	TOTAL SHEETS	SHEET NO.
57	10-(33,34,5,14)R & (10-34)B	CHAMPAIGN	1182	1145
CONTRACT NO. 70C01			ILLINOIS FED. AID PROJECT	

DATE	
BY	
FINISHED SURVEY	
PLOTTED TEMPLATE	
NOTE BOOK	
AREAS CHECKED	
NO.	

DATE	
BY	
ORIGINAL SURVEY	
PLOTTED TEMPLATE	
NOTE BOOK	
AREAS CHECKED	
NO.	



**702 + 00.00**  
 EXCAVATION = 12.7 SQ FT  
 EMBANKMENT = 3.7 SQ FT

**701 + 00.00**  
 EXCAVATION = 21.4 SQ FT  
 EMBANKMENT = 0.4 SQ FT

**700 + 00.00**  
 EXCAVATION = 33.9 SQ FT  
 EMBANKMENT = 0.0 SQ FT

FILE NAME = ...C-4\0570001-sht-XSC Ramp G.dgn

USER NAME = Matt Overbey	DESIGNED - CWW	REVISED -
PLOT SCALE = 20.0000' / in.	DRAWN - CWW	REVISED -
PLOT DATE = 1/27/2022 - 11:43:50 PM	CHECKED - MJO	REVISED -
	DATE - JANUARY 2022	REVISED -

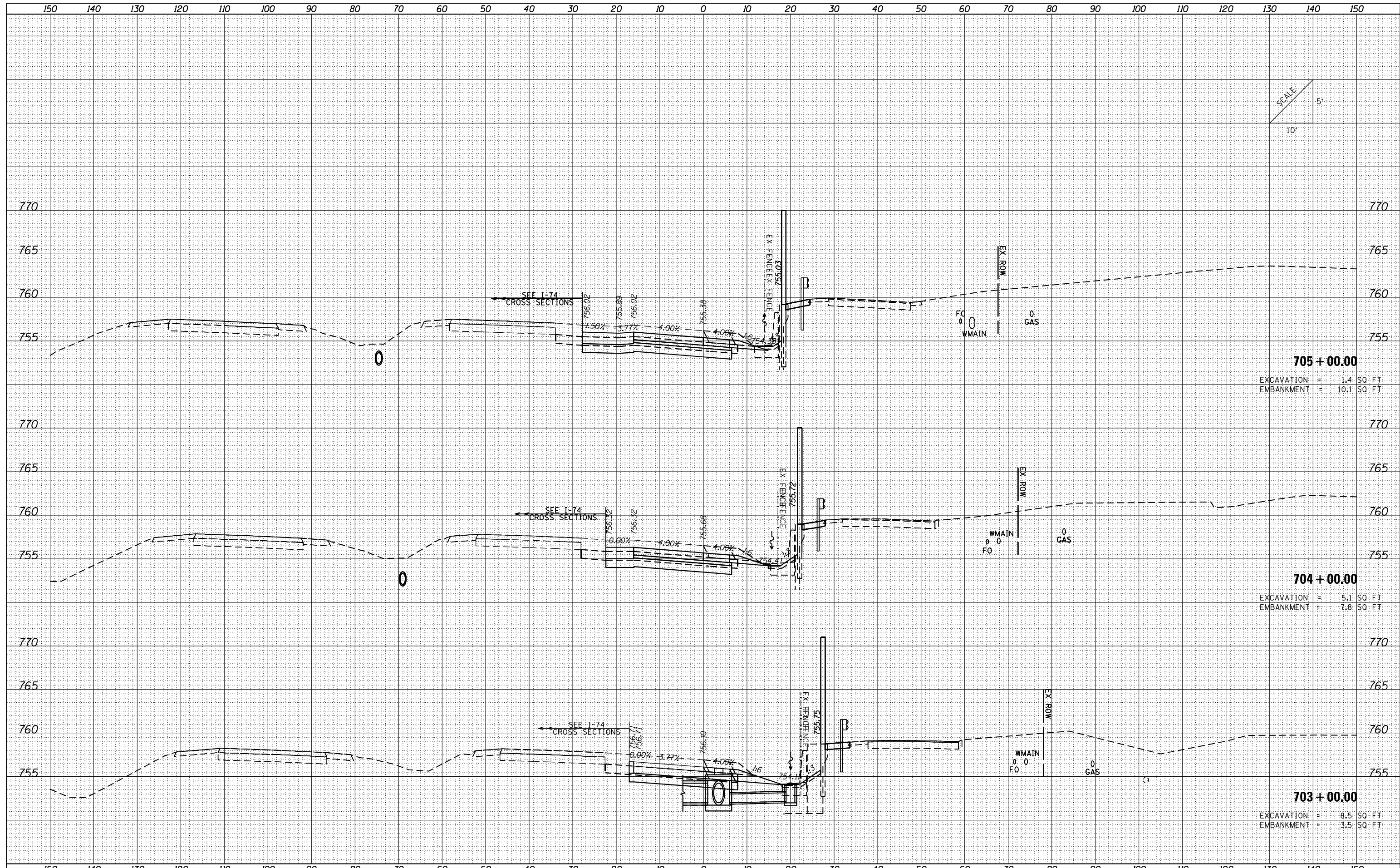
**STATE OF ILLINOIS  
DEPARTMENT OF TRANSPORTATION**

<b>CROSS SECTIONS RAMP G</b>			
SCALE:	SHEET	OF	SHEETS
	STA. 700+00.00	TO	STA. 702+00.00

F.A.I. RTE.	SECTION	COUNTY	TOTAL SHEETS	SHEET NO.
57	10-(33,34,5,14)R & (10-34)B	CHAMPAIGN	1182	1146
CONTRACT NO. 70C01			ILLINOIS FED. AID PROJECT	

DATE	
BY	
FINISHED SURVEY	
PLOTTED	
NOTE BOOK	
AREAS CHECKED	
NO.	

DATE	
BY	
ORIGINAL SURVEY	
PLOTTED	
NOTE BOOK	
AREAS CHECKED	
NO.	



**705 + 00.00**  
 EXCAVATION = 1.4 SQ FT  
 EMBANKMENT = 10.1 SQ FT

**704 + 00.00**  
 EXCAVATION = 5.1 SQ FT  
 EMBANKMENT = 7.8 SQ FT

**703 + 00.00**  
 EXCAVATION = 8.5 SQ FT  
 EMBANKMENT = 3.5 SQ FT

FILE NAME = ...C-4\0570001-sht-XSC Ramp G.dgn  
 Default

USER NAME = Matt Overbey  
 DESIGNED - CWW  
 DRAWN - CWW  
 CHECKED - MJO  
 DATE - JANUARY 2022

REVISED -  
 REVISED -  
 REVISED -  
 REVISED -

**STATE OF ILLINOIS  
 DEPARTMENT OF TRANSPORTATION**

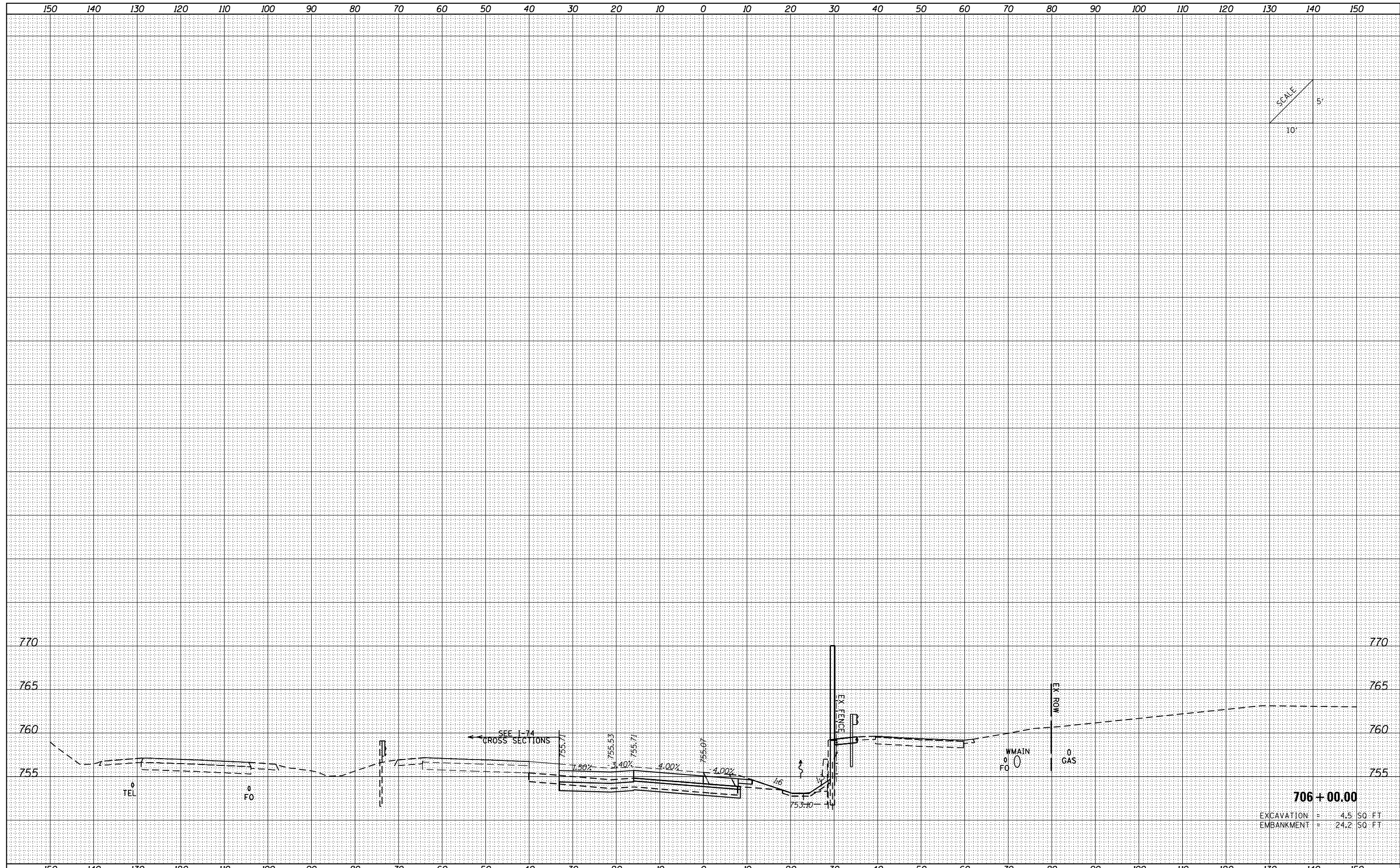
**CROSS SECTIONS  
 RAMP G**

SCALE: SHEET OF SHEETS STA. 703+00.00 TO STA. 705+00.00

F.A.I. RT.	SECTION	COUNTY	TOTAL SHEETS	SHEET NO.
57	10-(33,34,5,14)R & (10-34)B	CHAMPAIGN	1182	1147
			CONTRACT NO. 70C01	
ILLINOIS FED. AID PROJECT				

DATE	
BY	
SURVEYED	
PLOTTED	
TEMPLATE	
AREAS	
CHECKED	
NO.	

DATE	
BY	
SURVEYED	
PLOTTED	
TEMPLATE	
AREAS	
CHECKED	
NO.	



SCALE  
10'  
5'

**706 + 00.00**  
EXCAVATION = 4.5 SQ FT  
EMBANKMENT = 24.2 SQ FT

FILE NAME = ...C-4\0570001-sht-XSC Ramp G.dgn  
Default

USER NAME = Matt Overbey	DESIGNED - CWW	REVISED -
PLOT SCALE = 20.0000' / in.	DRAWN - CWW	REVISED -
PLOT DATE = 1/27/2022 - 11:43:50 PM	CHECKED - MJO	REVISED -
	DATE - JANUARY 2022	REVISED -

**STATE OF ILLINOIS  
DEPARTMENT OF TRANSPORTATION**

**CROSS SECTIONS  
RAMP G**

SCALE: SHEET OF SHEETS STA. 706+00.00 TO STA. 708+00.00

F.A.I. RTE.	SECTION	COUNTY	TOTAL SHEETS	SHEET NO.
57	10-(33,34,5,14)R & (10-34)B	CHAMPAIGN	1182	1148
CONTRACT NO. 70C01				

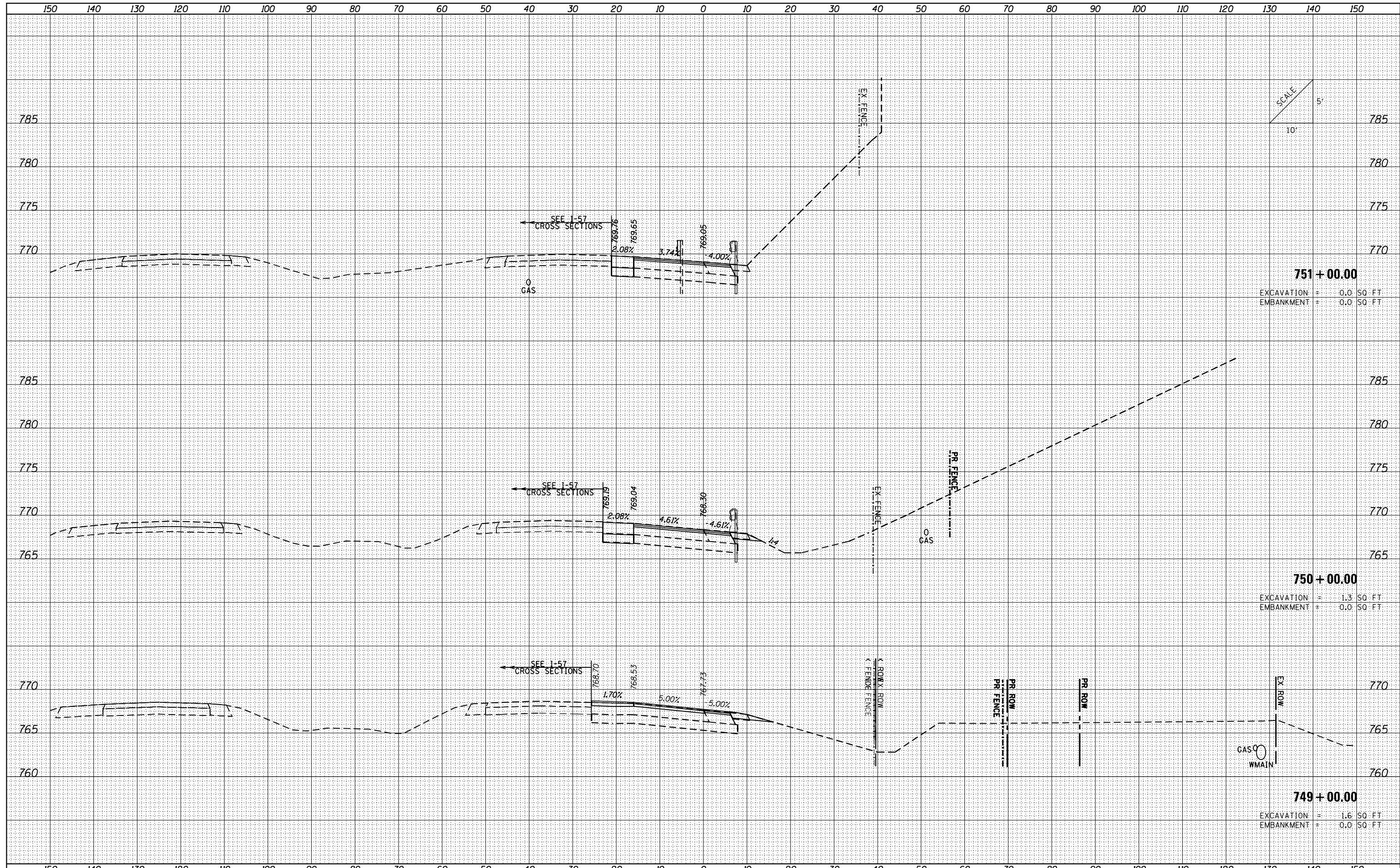
ILLINOIS FED. AID PROJECT





DATE	
BY	
SURVEYED	
PLOTTED	
TEMPLATE	
NOTE BOOK	
AREAS CHECKED	
AREAS CHECKED	

DATE	
BY	
SURVEYED	
PLOTTED	
TEMPLATE	
NOTE BOOK	
AREAS CHECKED	
AREAS CHECKED	



**751 + 00.00**  
 EXCAVATION = 0.0 SQ FT  
 EMBANKMENT = 0.0 SQ FT

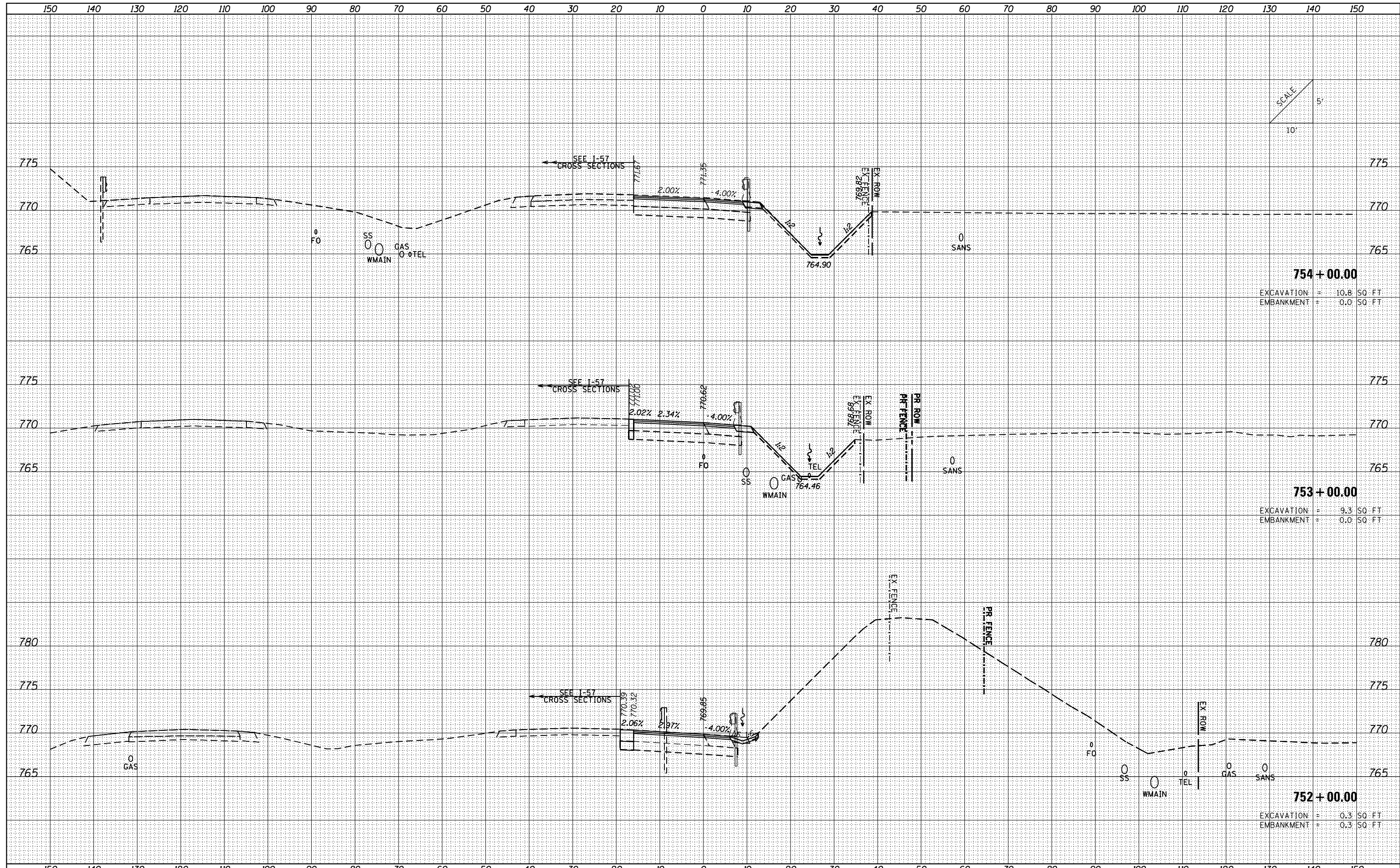
**750 + 00.00**  
 EXCAVATION = 1.3 SQ FT  
 EMBANKMENT = 0.0 SQ FT

**749 + 00.00**  
 EXCAVATION = 1.6 SQ FT  
 EMBANKMENT = 0.0 SQ FT

FILE NAME =	USER NAME = Matt Overbey	DESIGNED - CWW	REVISED -	<b>STATE OF ILLINOIS</b> <b>DEPARTMENT OF TRANSPORTATION</b>	<b>CROSS SECTIONS</b> <b>RAMP G</b>	F.A.I. RTÉ.	SECTION	COUNTY	TOTAL SHEETS	SHEET NO.	
...VC-4\0570C01-sht-XSC Ramp G.dgn	PLOT SCALE = 20.0000' / in.	DRAWN - CWW	REVISED -			57	10-(33,34,5,14)R & (10-34)B	CHAMPAIGN	1182	1150	
Default	PLOT DATE = 1/27/2022 - 11:43:51 PM	CHECKED - MJO	REVISED -			CONTRACT NO. 70C01		ILLINOIS FED. AID PROJECT			
		DATE - JANUARY 2022	REVISED -			SCALE:	SHEET OF SHEETS	STA. 749+00.00 TO STA. 751+00.00			

DATE	
BY	
NO.	
ORIGINAL SURVEY	
SURVEYED	
PLOTTED	
TEMPLATE	
AREAS	
CHECKED	

DATE	
BY	
NO.	
ORIGINAL SURVEY	
SURVEYED	
PLOTTED	
TEMPLATE	
AREAS	
CHECKED	



**754 + 00.00**  
 EXCAVATION = 10.8 SQ FT  
 EMBANKMENT = 0.0 SQ FT

**753 + 00.00**  
 EXCAVATION = 9.3 SQ FT  
 EMBANKMENT = 0.0 SQ FT

**752 + 00.00**  
 EXCAVATION = 0.3 SQ FT  
 EMBANKMENT = 0.3 SQ FT

FILE NAME = ...VC-4\0570001-sht-XSC Ramp G.dgn  
 Default

USER NAME = Matt Overbey  
 DESIGNED - CWW  
 DRAWN - CWW  
 CHECKED - MJO  
 PLOT DATE = 1/27/2022 - 11:43:51 PM

REVISED -  
 REVISED -  
 REVISED -  
 REVISED -

**STATE OF ILLINOIS  
 DEPARTMENT OF TRANSPORTATION**

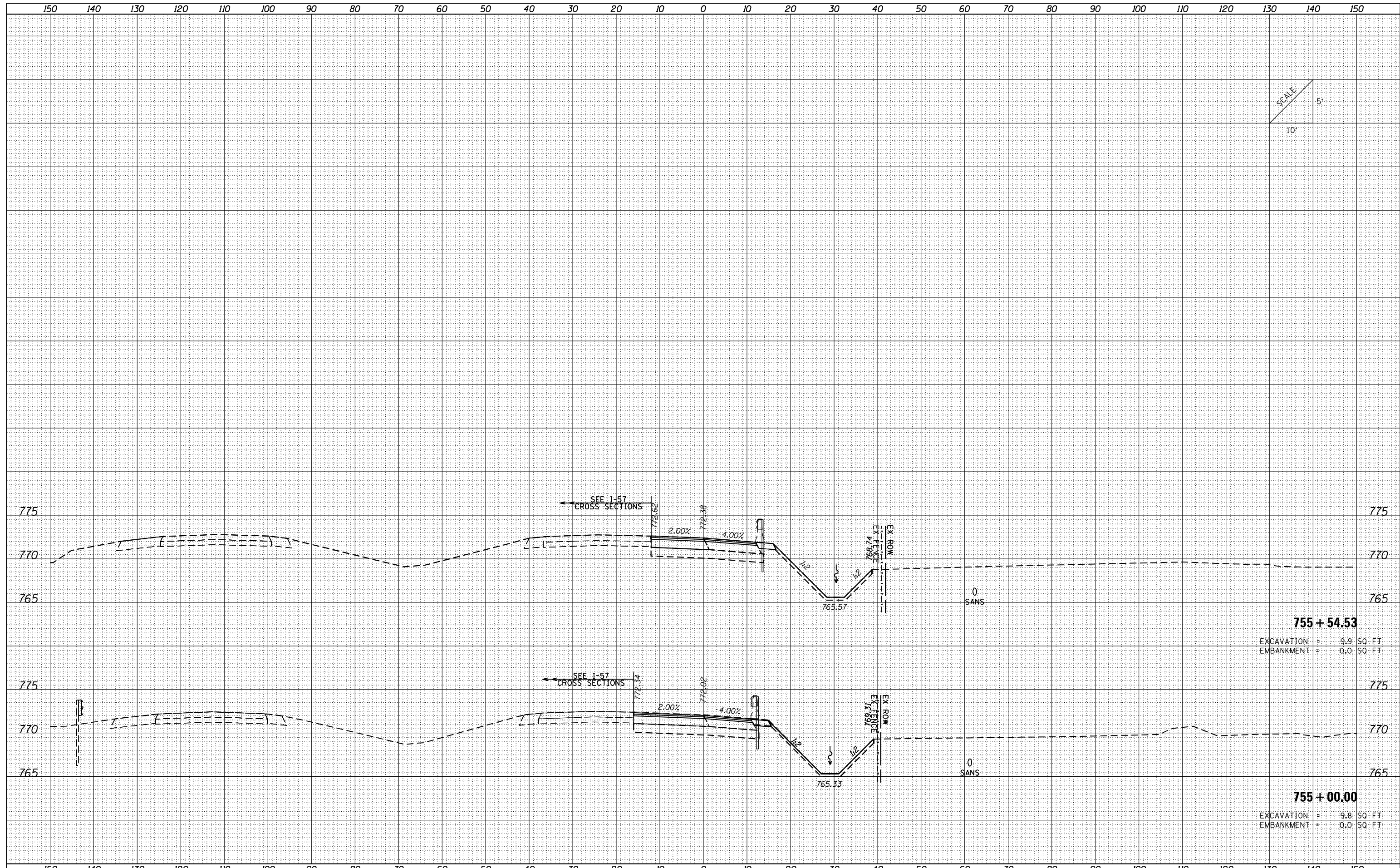
**CROSS SECTIONS  
 RAMP G**

SCALE: SHEET OF SHEETS STA. 752+00.00 TO STA. 754+00.00

F.A.I. RTE.	SECTION	COUNTY	TOTAL SHEETS	SHEET NO.
57	10-(33,34,5,14)R & (10-34)B	CHAMPAIGN	1182	1151
CONTRACT NO. 70C01			ILLINOIS FED. AID PROJECT	

DATE	
BY	
FINISHED SURVEY	
PLOTTED TEMPLATE	
NOTE BOOK	
AREAS CHECKED	
NO.	

DATE	
BY	
ORIGINAL SURVEY	
PLOTTED TEMPLATE	
NOTE BOOK	
AREAS CHECKED	
NO.	



**755 + 54.53**  
 EXCAVATION = 9.9 SQ FT  
 EMBANKMENT = 0.0 SQ FT

**755 + 00.00**  
 EXCAVATION = 9.8 SQ FT  
 EMBANKMENT = 0.0 SQ FT

FILE NAME = ...C-4\0570001-sht-XSC Ramp G.dgn  
 Default

USER NAME = Matt Overbey	DESIGNED - CWW	REVISD -
PLOT SCALE = 20.0000' / in.	DRAWN - CWW	REVISD -
PLOT DATE = 1/27/2022 - 11:43:51 PM	CHECKED - MJO	REVISD -
	DATE - JANUARY 2022	REVISD -

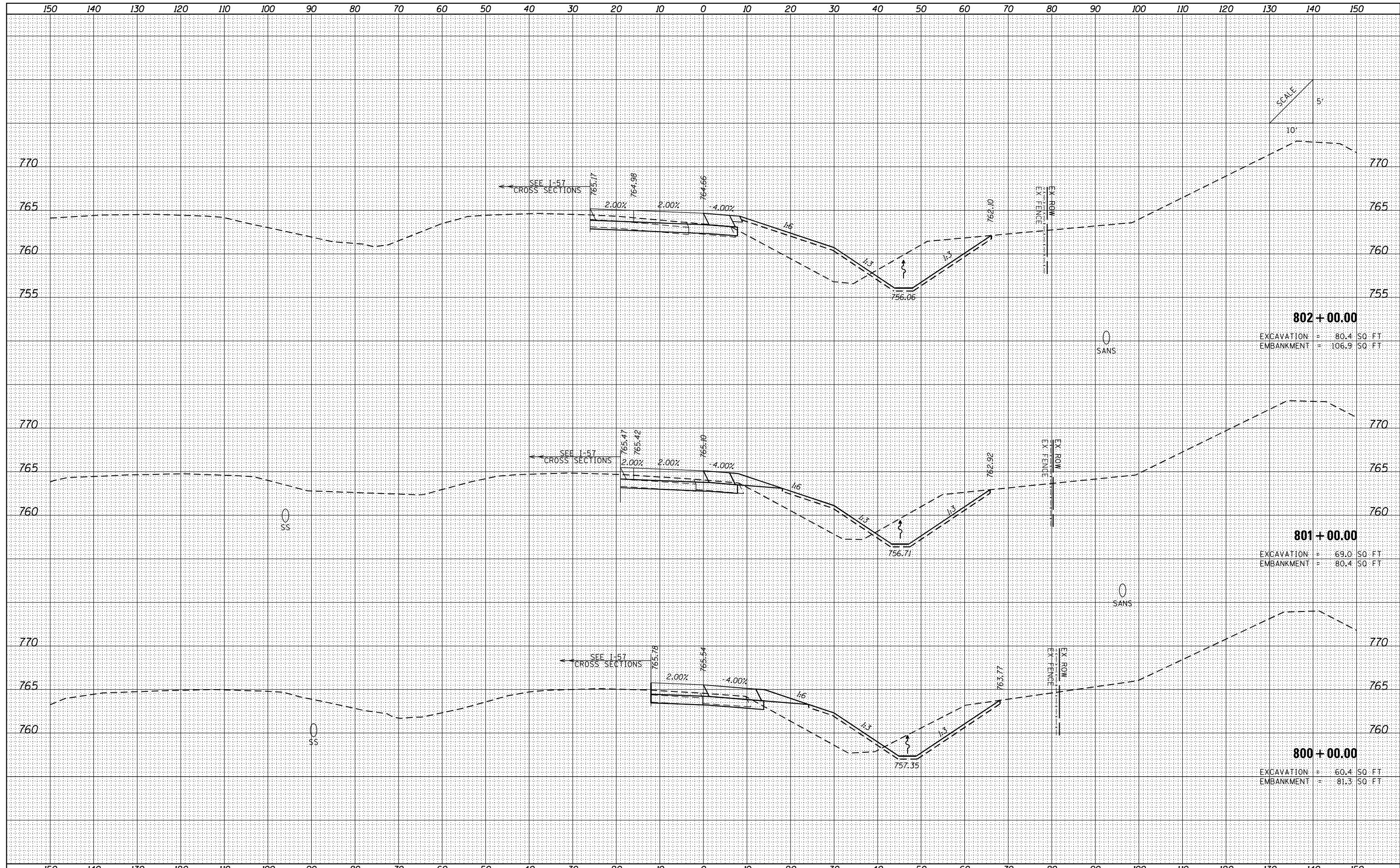
**STATE OF ILLINOIS  
 DEPARTMENT OF TRANSPORTATION**

<b>CROSS SECTIONS RAMP G</b>			
SCALE:	SHEET	OF	SHEETS
			STA. 755+00.00 TO STA. 755+54.53

F.A.I. RTE.	SECTION	COUNTY	TOTAL SHEETS	SHEET NO.
57	10-(33,34,5,14)R & (10-34)B	CHAMPAIGN	1182	1152
CONTRACT NO. 70C01			ILLINOIS FED. AID PROJECT	

DATE	
BY	
ORIGINAL SURVEY NO.	
SURVEYED	
PLOTTED	
TEMPLATE	
AREAS	
CHECKED	

DATE	
BY	
ORIGINAL SURVEY NO.	
SURVEYED	
PLOTTED	
TEMPLATE	
AREAS	
CHECKED	



**802 + 00.00**  
 EXCAVATION = 80.4 SQ FT  
 EMBANKMENT = 106.9 SQ FT

**801 + 00.00**  
 EXCAVATION = 69.0 SQ FT  
 EMBANKMENT = 80.4 SQ FT

**800 + 00.00**  
 EXCAVATION = 60.4 SQ FT  
 EMBANKMENT = 81.3 SQ FT

FILE NAME = ...VC-4\0570001-sht-XSC Ramp H.dgn  
 Default

USER NAME = Matt Overbey	DESIGNED - CWW	REVISED -
PLOT SCALE = 20.0000' / in.	DRAWN - CWW	REVISED -
PLOT DATE = 1/28/2022 - 6:48:54 AM	CHECKED - MJO	REVISED -
	DATE - JANUARY 2022	REVISED -

**STATE OF ILLINOIS  
 DEPARTMENT OF TRANSPORTATION**

**CROSS SECTIONS  
 RAMP H**

SCALE: SHEET OF SHEETS STA. 800+00.00 TO STA. 802+00.00

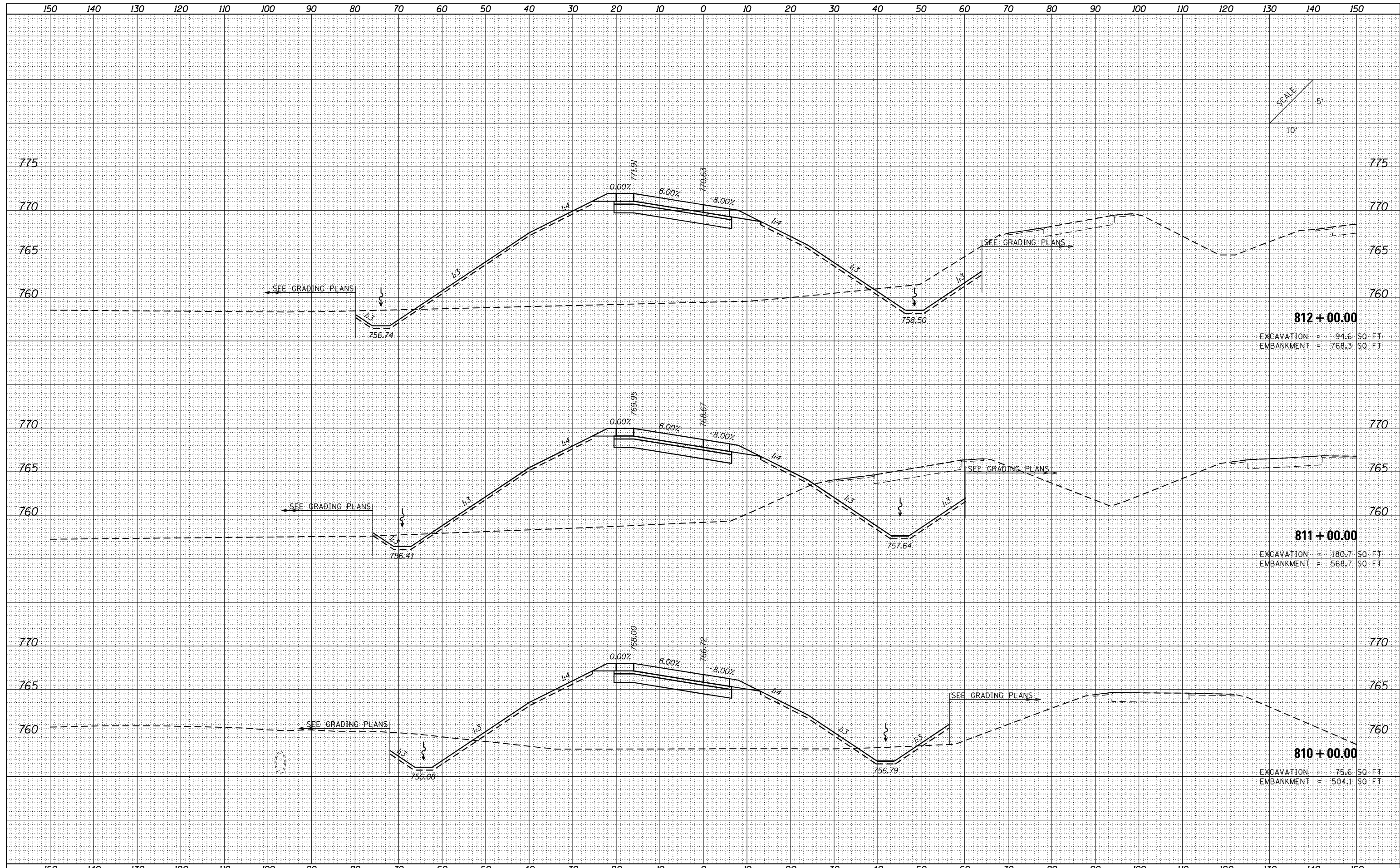
F.A.I. RTE.	SECTION	COUNTY	TOTAL SHEETS	SHEET NO.
57	10-(33,34,5,14)R & (10-34)B	CHAMPAIGN	1182	1153
CONTRACT NO. 70C01			ILLINOIS FED. AID PROJECT	





DATE	
BY	
SURVEYED	
PLOTTED	
TEMPLATE	
NOTE BOOK	
AREAS CHECKED	
NO.	

DATE	
BY	
SURVEYED	
PLOTTED	
TEMPLATE	
NOTE BOOK	
AREAS CHECKED	
NO.	



**812 + 00.00**  
 EXCAVATION = 94.6 SQ FT  
 EMBANKMENT = 768.3 SQ FT

**811 + 00.00**  
 EXCAVATION = 180.7 SQ FT  
 EMBANKMENT = 568.7 SQ FT

**810 + 00.00**  
 EXCAVATION = 75.6 SQ FT  
 EMBANKMENT = 504.1 SQ FT

FILE NAME = ...VC-4\0570001-sht-XSC Ramp H.dgn  
 Default

USER NAME = Matt Overbey  
 DESIGNED - CWW  
 DRAWN - CWW  
 CHECKED - MJO  
 PLOT DATE = 1/28/2022 - 6:48:54 AM

REVISOR -  
 REVISION -  
 REVISION -  
 REVISION -  
 REVISION -

**STATE OF ILLINOIS  
 DEPARTMENT OF TRANSPORTATION**

**CROSS SECTIONS  
 RAMP H**

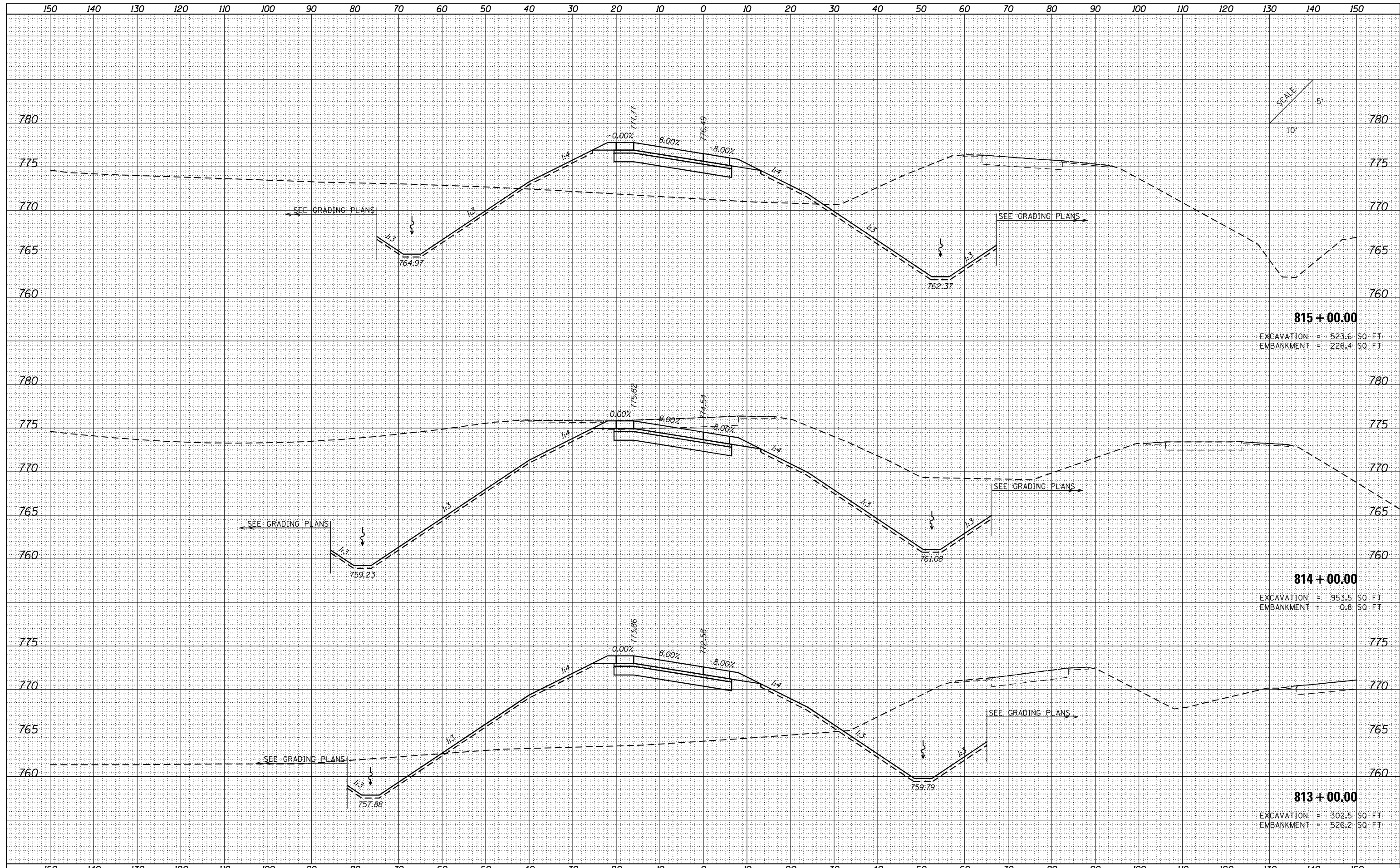
SCALE: SHEET OF SHEETS STA. 810+00.00 TO STA. 812+00.00

F.A.I. RTÉ.	SECTION	COUNTY	TOTAL SHEETS	SHEET NO.
57	10-(33,34,5,14)R & (10-34)B	CHAMPAIGN	1182	1156
CONTRACT NO. 70C01			ILLINOIS FED. AID PROJECT	



DATE	
BY	
SURVEYED	
PLOTTED	
TEMPLATE	
AREAS	
CHECKED	
NO.	

DATE	
BY	
SURVEYED	
PLOTTED	
TEMPLATE	
AREAS	
CHECKED	
NO.	



**815 + 00.00**  
 EXCAVATION = 523.6 SQ FT  
 EMBANKMENT = 226.4 SQ FT

**814 + 00.00**  
 EXCAVATION = 953.5 SQ FT  
 EMBANKMENT = 0.8 SQ FT

**813 + 00.00**  
 EXCAVATION = 302.5 SQ FT  
 EMBANKMENT = 526.2 SQ FT

FILE NAME = ...C-4\0570001-sht-XSC Ramp H.dgn  
 Default

USER NAME = Matt Overbey  
 DESIGNED - CWW  
 DRAWN - CWW  
 CHECKED - MJO  
 PLOT DATE = 1/28/2022 - 6:48:54 AM

REVISED -  
 REVISED -  
 REVISED -  
 REVISED -  
 DATE - JANUARY 2022

**STATE OF ILLINOIS  
 DEPARTMENT OF TRANSPORTATION**

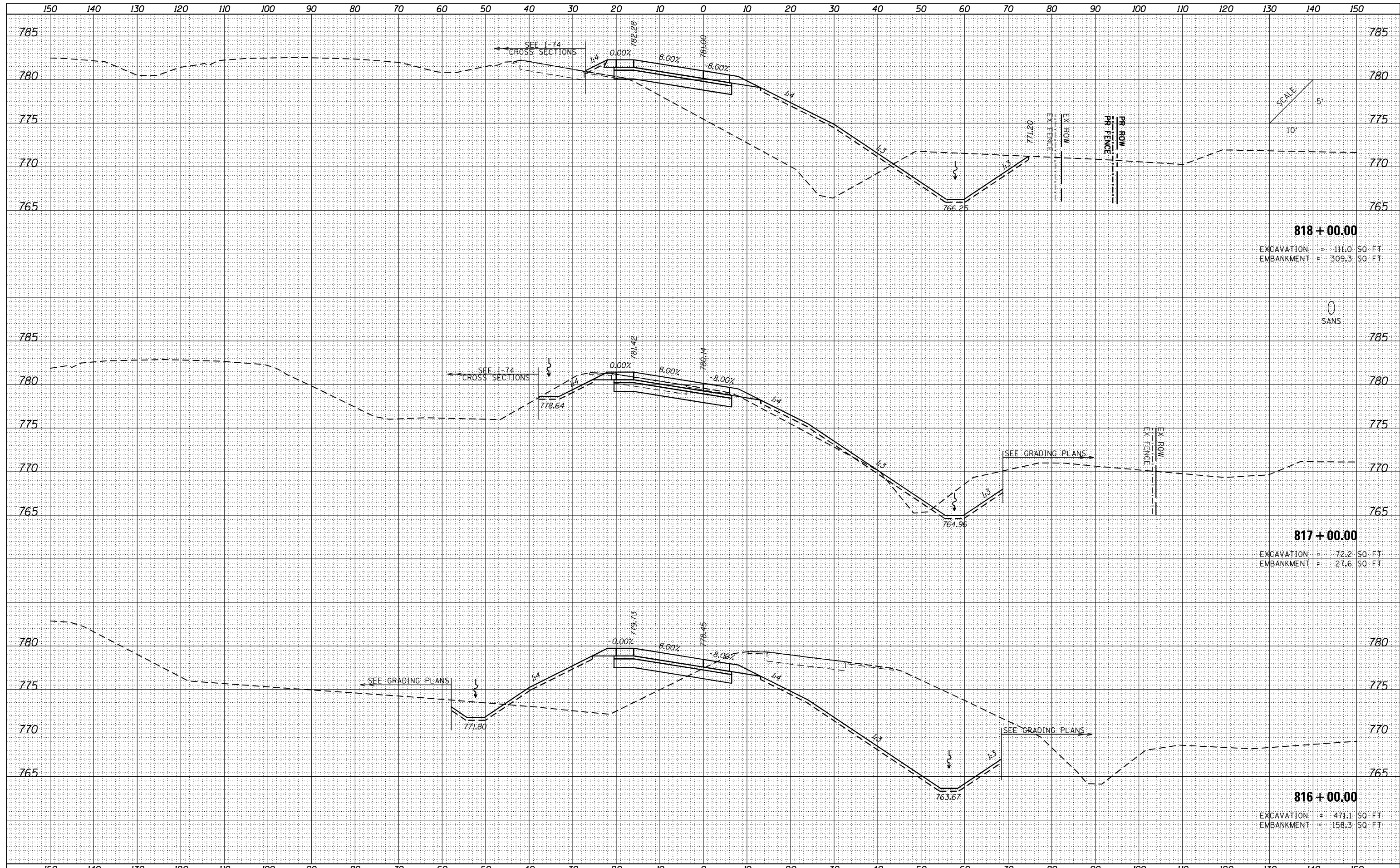
**CROSS SECTIONS  
 RAMP H**

SCALE: SHEET OF SHEETS STA. 813+00.00 TO STA. 815+00.00

F.A.I. RTE.	SECTION	COUNTY	TOTAL SHEETS	SHEET NO.
57	10-(33,34,5,14)R & (10-34)B	CHAMPAIGN	1182	1157
				CONTRACT NO. 70C01

DATE	
BY	
FINISHED SURVEY	
PLOTTED TEMPLATE	
NOTE BOOK	
AREAS CHECKED	

DATE	
BY	
ORIGINAL SURVEY	
PLOTTED TEMPLATE	
NOTE BOOK	
AREAS CHECKED	



**818 + 00.00**  
 EXCAVATION = 111.0 SQ FT  
 EMBANKMENT = 309.3 SQ FT

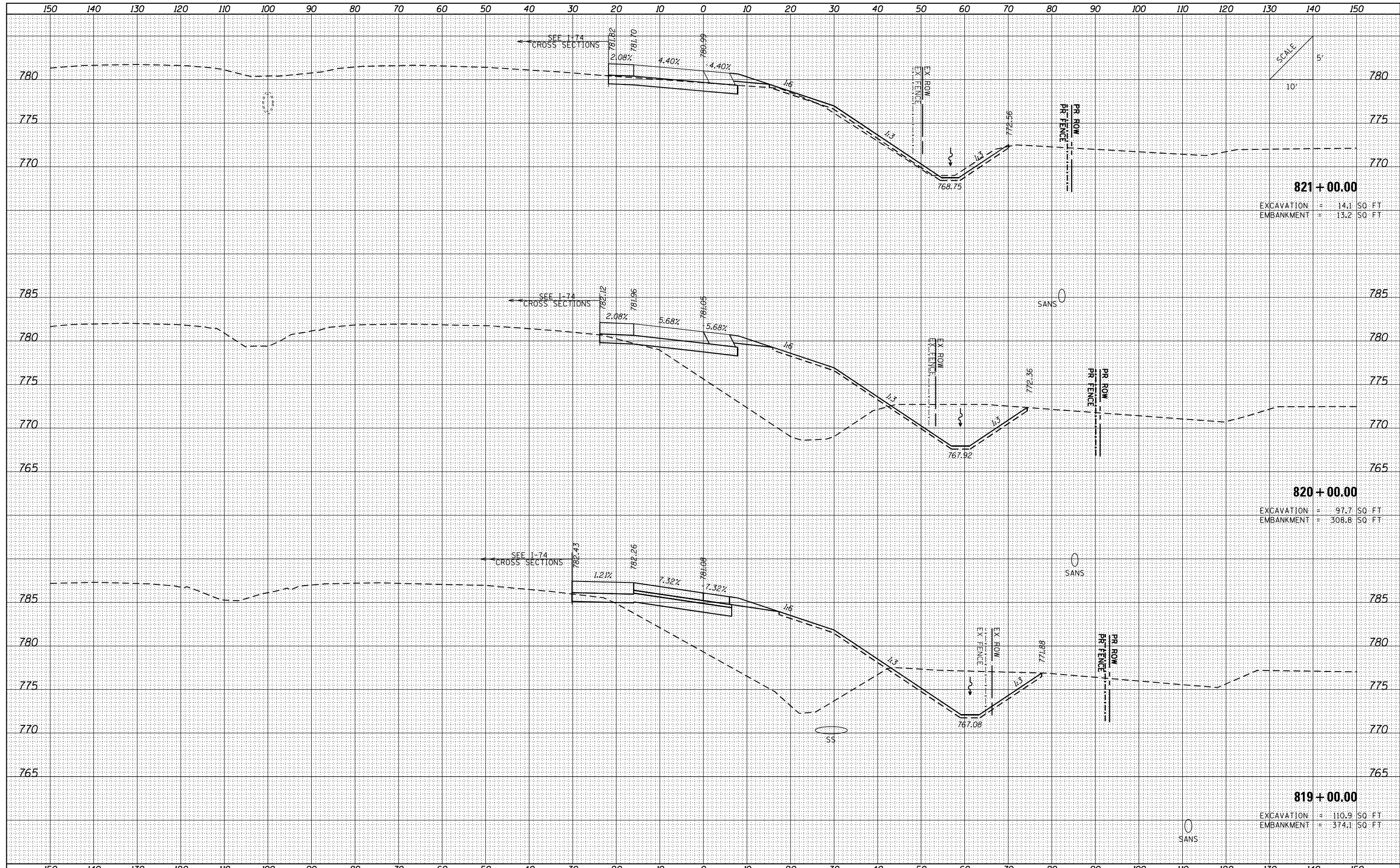
**817 + 00.00**  
 EXCAVATION = 72.2 SQ FT  
 EMBANKMENT = 27.6 SQ FT

**816 + 00.00**  
 EXCAVATION = 471.1 SQ FT  
 EMBANKMENT = 158.3 SQ FT

FILE NAME =	USER NAME = Matt Overbey	DESIGNED - CWW	REvised -	<b>STATE OF ILLINOIS</b> <b>DEPARTMENT OF TRANSPORTATION</b>	<b>CROSS SECTIONS</b> <b>RAMP H</b>	F.A.I. RTE.	SECTION	COUNTY	TOTAL SHEETS	SHEET NO.	
...C-4\0570001-sht-XSC Ramp H.dgn	PLOT SCALE = 20.0000' / in.	DRAWN - CWW	REvised -			57	10-(33,34,5,14)R & (10-34)B	CHAMPAIGN	1182	1158	
Default	PLOT DATE = 1/28/2022 - 6:48:55 AM	CHECKED - MJO	REvised -			CONTRACT NO. 70CO1					
		DATE - JANUARY 2022	REvised -			ILLINOIS FED. AID PROJECT					

DATE	
BY	
FINAL SURVEY	SURVEYED
NOTE BOOK	PLOTTED
NO.	TEMPLATE
	AREAS CHECKED

DATE	
BY	
ORIGINAL SURVEY	SURVEYED
NOTE BOOK	PLOTTED
NO.	TEMPLATE
	AREAS CHECKED



**821 + 00.00**  
 EXCAVATION = 14.1 SQ FT  
 EMBANKMENT = 13.2 SQ FT

**820 + 00.00**  
 EXCAVATION = 97.7 SQ FT  
 EMBANKMENT = 308.8 SQ FT

**819 + 00.00**  
 EXCAVATION = 110.9 SQ FT  
 EMBANKMENT = 374.1 SQ FT

FILE NAME = ...C-4\0570001-sht-XSC Ramp H.dgn  
 Default

USER NAME = Matt Overbey  
 PLOT SCALE = 20.0000' / in.  
 PLOT DATE = 1/28/2022 - 6:48:55 AM

DESIGNED - CWW  
 DRAWN - CWW  
 CHECKED - MJO  
 DATE - JANUARY 2022

REVISED -  
 REVISED -  
 REVISED -  
 REVISED -

**STATE OF ILLINOIS  
 DEPARTMENT OF TRANSPORTATION**

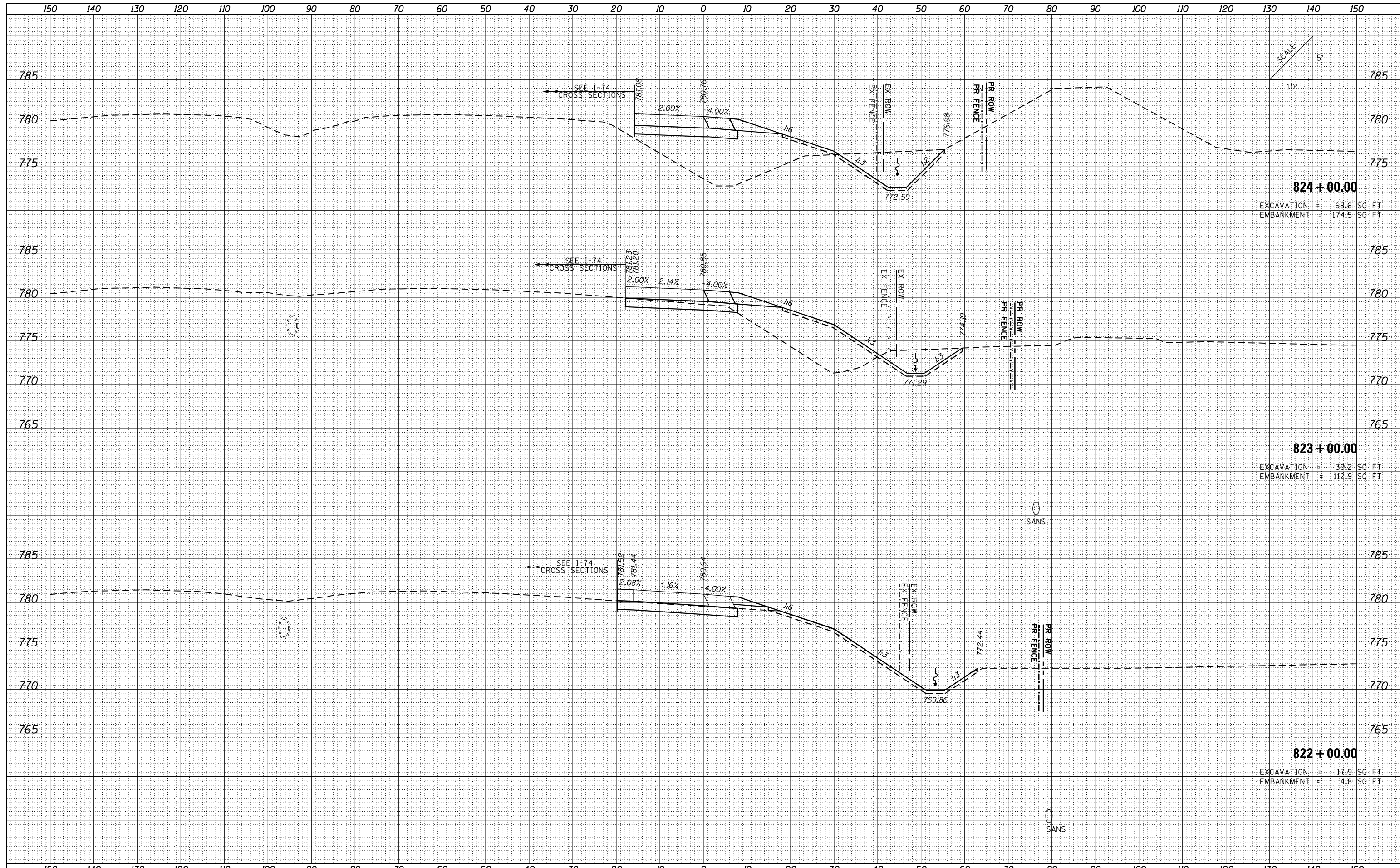
**CROSS SECTIONS  
 RAMP H**

SCALE: SHEET OF SHEETS STA. 819+00.00 TO STA. 821+00.00

F.A.I. RTE.	SECTION	COUNTY	TOTAL SHEETS	SHEET NO.
57	10-(33,34,5,14)R & (10-34)B	CHAMPAIGN	1182	1159
CONTRACT NO. 70C01			ILLINOIS FED. AID PROJECT	

DATE	BY
FINISHED SURVEY	SURVEYED
NOTE BOOK	PLOTTED
NO.	AREAS CHECKED

DATE	BY
ORIGINAL SURVEY	SURVEYED
NOTE BOOK	PLOTTED
NO.	AREAS CHECKED



**824 + 00.00**  
 EXCAVATION = 68.6 SQ FT  
 EMBANKMENT = 174.5 SQ FT

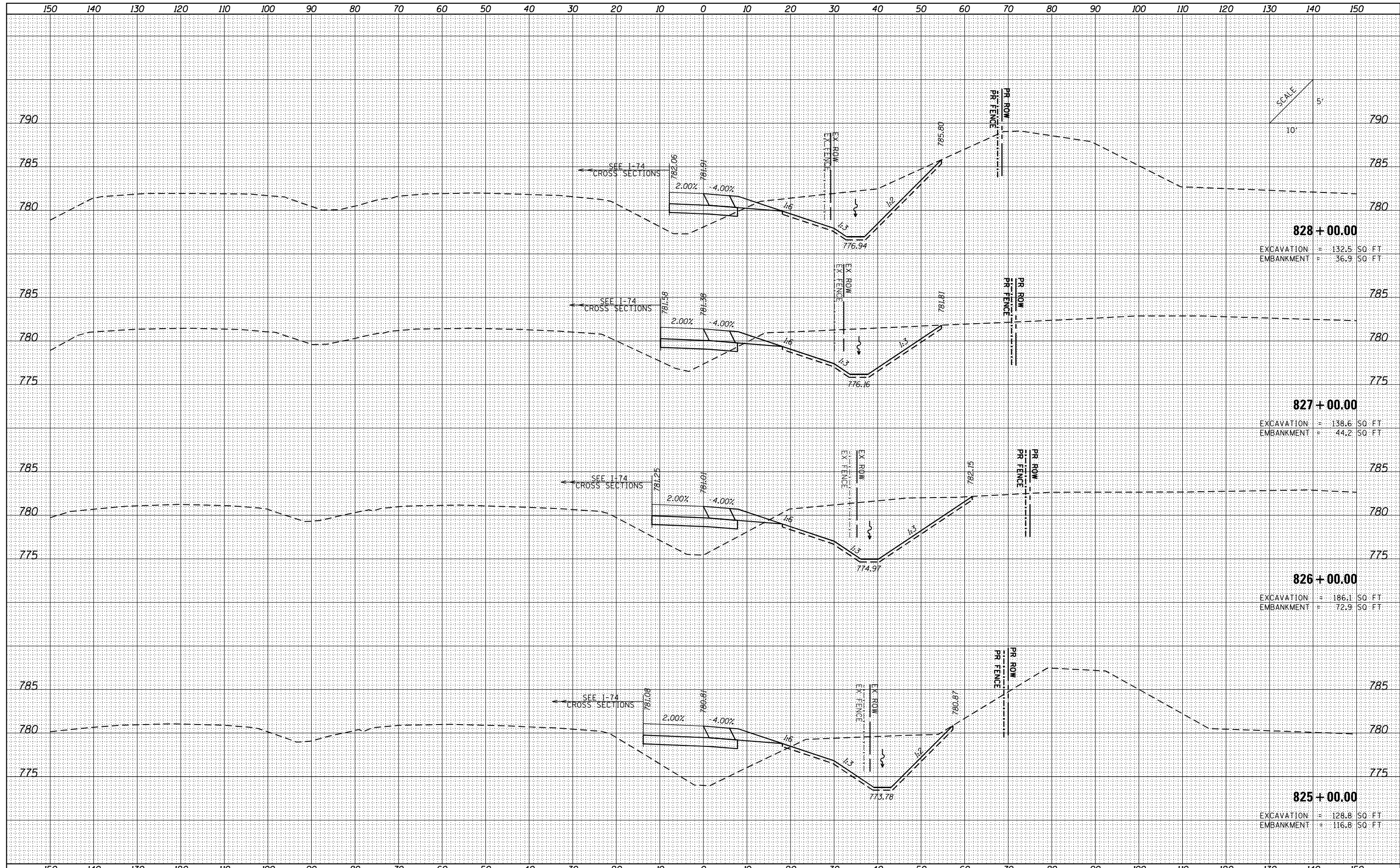
**823 + 00.00**  
 EXCAVATION = 39.2 SQ FT  
 EMBANKMENT = 112.9 SQ FT

**822 + 00.00**  
 EXCAVATION = 17.9 SQ FT  
 EMBANKMENT = 4.8 SQ FT

FILE NAME = ...C-4\0570C01-sht-XSC Ramp H.dgn	USER NAME = Matt Overbey	DESIGNED - CWW	REVISÉD -	<b>STATE OF ILLINOIS</b> <b>DEPARTMENT OF TRANSPORTATION</b>	<b>CROSS SECTIONS</b> <b>RAMP H</b>	F.A.I. RTÉ.	SECTION	COUNTY	TOTAL SHEETS	SHEET NO.	
PLOT SCALE = 20.0000" / in.	CHECKED - MJO	REVISÉD -	57			10-(33,34,5,14R & (10-34)B	CHAMPAIGN	1182	1160		
PLOT DATE = 1/28/2022 - 6:48:55 AM	DATE - JANUARY 2022	REVISÉD -	CONTRACT NO. 70C01			ILLINOIS FED. AID PROJECT					
Default			SCALE:			SHEET	OF	SHEETS	STA. 822+00.00	TO STA. 824+00.00	

DATE	
BY	
FINISHED SURVEY	
PLOTTED	
TEMPLATE	
NOTE BOOK	
AREAS CHECKED	
NO.	

DATE	
BY	
ORIGINAL SURVEY	
PLOTTED	
TEMPLATE	
NOTE BOOK	
AREAS CHECKED	
NO.	



**828 + 00.00**  
 EXCAVATION = 132.5 SQ FT  
 EMBANKMENT = 36.9 SQ FT

**827 + 00.00**  
 EXCAVATION = 138.6 SQ FT  
 EMBANKMENT = 44.2 SQ FT

**826 + 00.00**  
 EXCAVATION = 186.1 SQ FT  
 EMBANKMENT = 72.9 SQ FT

**825 + 00.00**  
 EXCAVATION = 128.8 SQ FT  
 EMBANKMENT = 116.8 SQ FT

FILE NAME = ...VC-4\0570001-sht-XSC Ramp H.dgn  
 Default

USER NAME = Matt Overbey  
 DESIGNED - CWW  
 DRAWN - CWW  
 CHECKED - MJO  
 PLOT DATE = 1/28/2022 - 6:48:56 AM

REVISED -  
 REVISED -  
 REVISED -  
 REVISED -

**STATE OF ILLINOIS  
 DEPARTMENT OF TRANSPORTATION**

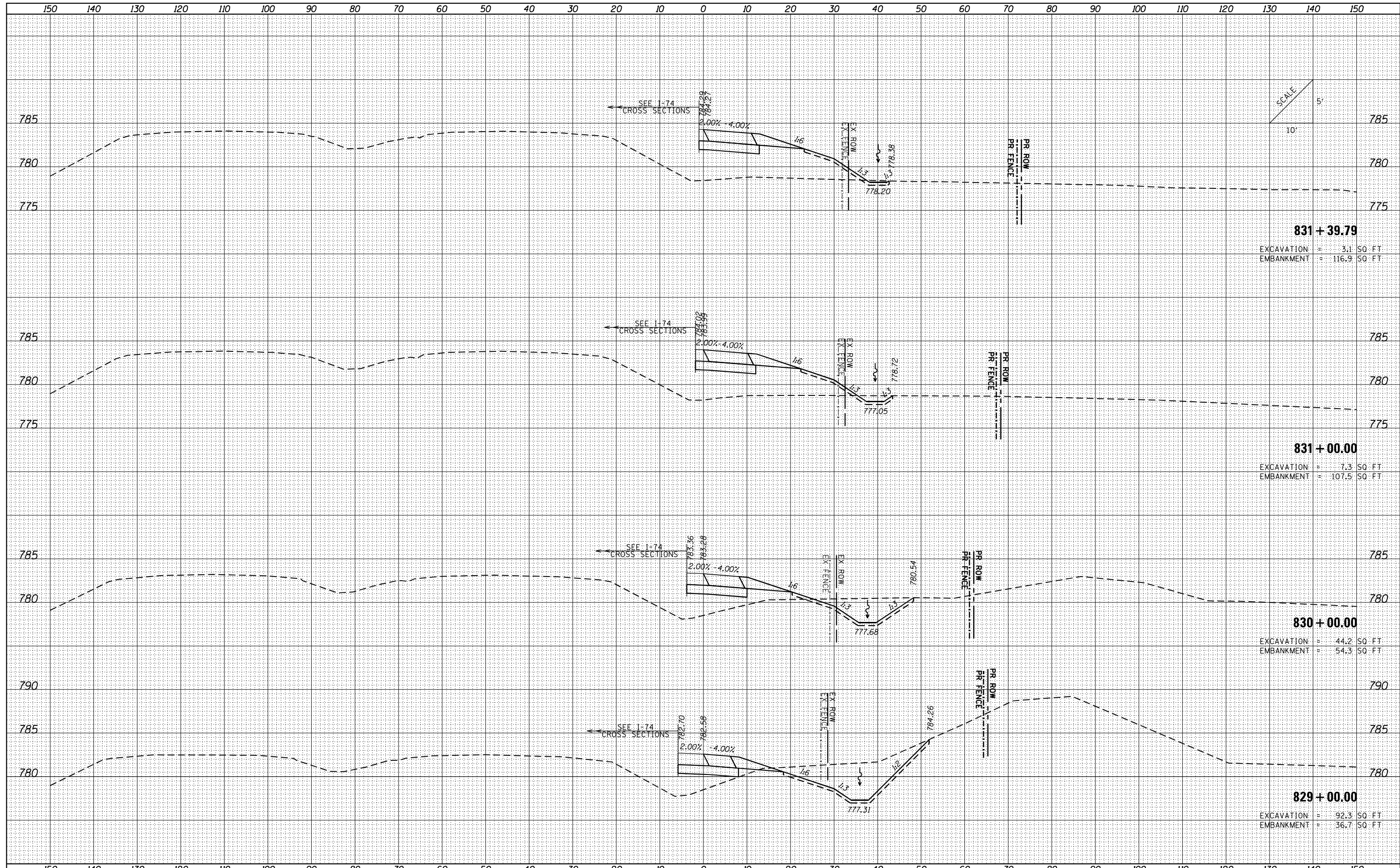
**CROSS SECTIONS  
 RAMP H**

SCALE: SHEET OF SHEETS STA. 825+00.00 TO STA. 828+00.00

F.A.I. RTE.	SECTION	COUNTY	TOTAL SHEETS	SHEET NO.
57	10-(33,34,5,14)R & (10-34)B	CHAMPAIGN	1182	1161
CONTRACT NO. 70C01			ILLINOIS FED. AID PROJECT	

DATE	
BY	
FINISHED SURVEY	
PLOTTED	
TEMPLATE	
NOTE BOOK	
AREAS CHECKED	
NO.	

DATE	
BY	
ORIGINAL SURVEY	
PLOTTED	
TEMPLATE	
NOTE BOOK	
AREAS CHECKED	
NO.	



**831 + 39.79**  
 EXCAVATION = 3.1 SQ FT  
 EMBANKMENT = 116.9 SQ FT

**831 + 00.00**  
 EXCAVATION = 7.3 SQ FT  
 EMBANKMENT = 107.5 SQ FT

**830 + 00.00**  
 EXCAVATION = 44.2 SQ FT  
 EMBANKMENT = 54.3 SQ FT

**829 + 00.00**  
 EXCAVATION = 92.3 SQ FT  
 EMBANKMENT = 36.7 SQ FT

FILE NAME = ...VC-4\0570001-sht-XSC Ramp H.dgn  
 Default

USER NAME = Matt Overbey  
 DESIGNED - CWW  
 DRAWN - CWW  
 CHECKED - MJO  
 PLOT DATE = 1/28/2022 - 6:48:56 AM

REVISED -  
 REVISED -  
 REVISED -  
 REVISED -

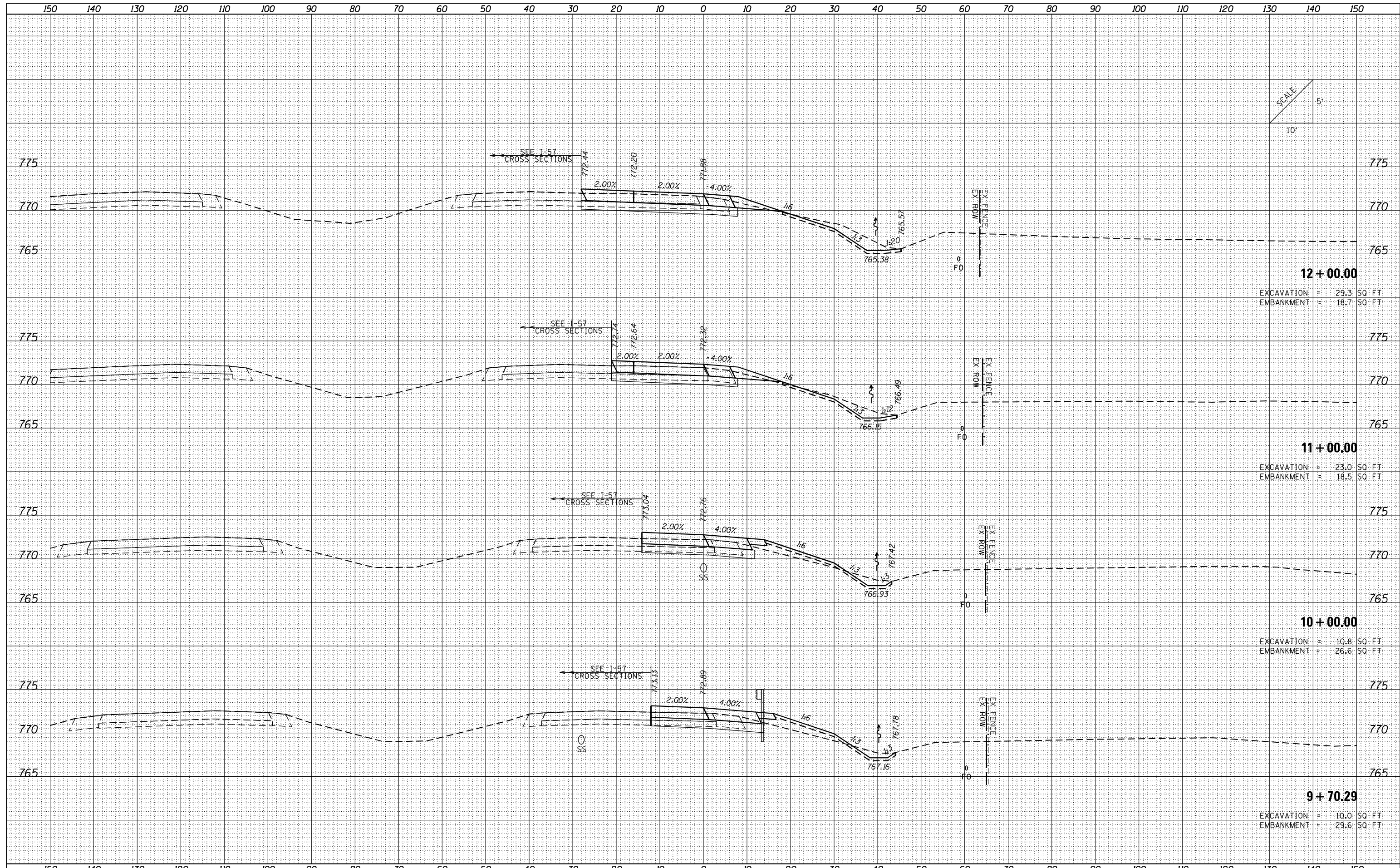
**STATE OF ILLINOIS  
 DEPARTMENT OF TRANSPORTATION**

**CROSS SECTIONS  
 RAMP H**  
 SCALE: SHEET OF SHEETS STA. 829+00.00 TO STA. 831+39.79

F.A.I. RTE.	SECTION	COUNTY	TOTAL SHEETS	SHEET NO.
57	10-(33,34,5,14)R & (10-34)B	CHAMPAIGN	1182	1162
CONTRACT NO. 70C01			ILLINOIS FED. AID PROJECT	

DATE	
BY	
SURVEYED	
PLOTTED	
TEMPLATE	
NOTE BOOK	
AREAS CHECKED	
NO.	

DATE	
BY	
SURVEYED	
PLOTTED	
TEMPLATE	
NOTE BOOK	
AREAS CHECKED	
NO.	



**12 + 00.00**  
 EXCAVATION = 29.3 SQ FT  
 EMBANKMENT = 18.7 SQ FT

**11 + 00.00**  
 EXCAVATION = 23.0 SQ FT  
 EMBANKMENT = 18.5 SQ FT

**10 + 00.00**  
 EXCAVATION = 10.8 SQ FT  
 EMBANKMENT = 26.6 SQ FT

**9 + 70.29**  
 EXCAVATION = 10.0 SQ FT  
 EMBANKMENT = 29.6 SQ FT

FILE NAME = ...VC-4\0570001-sht-XSC ORampB.dgn  
 Default

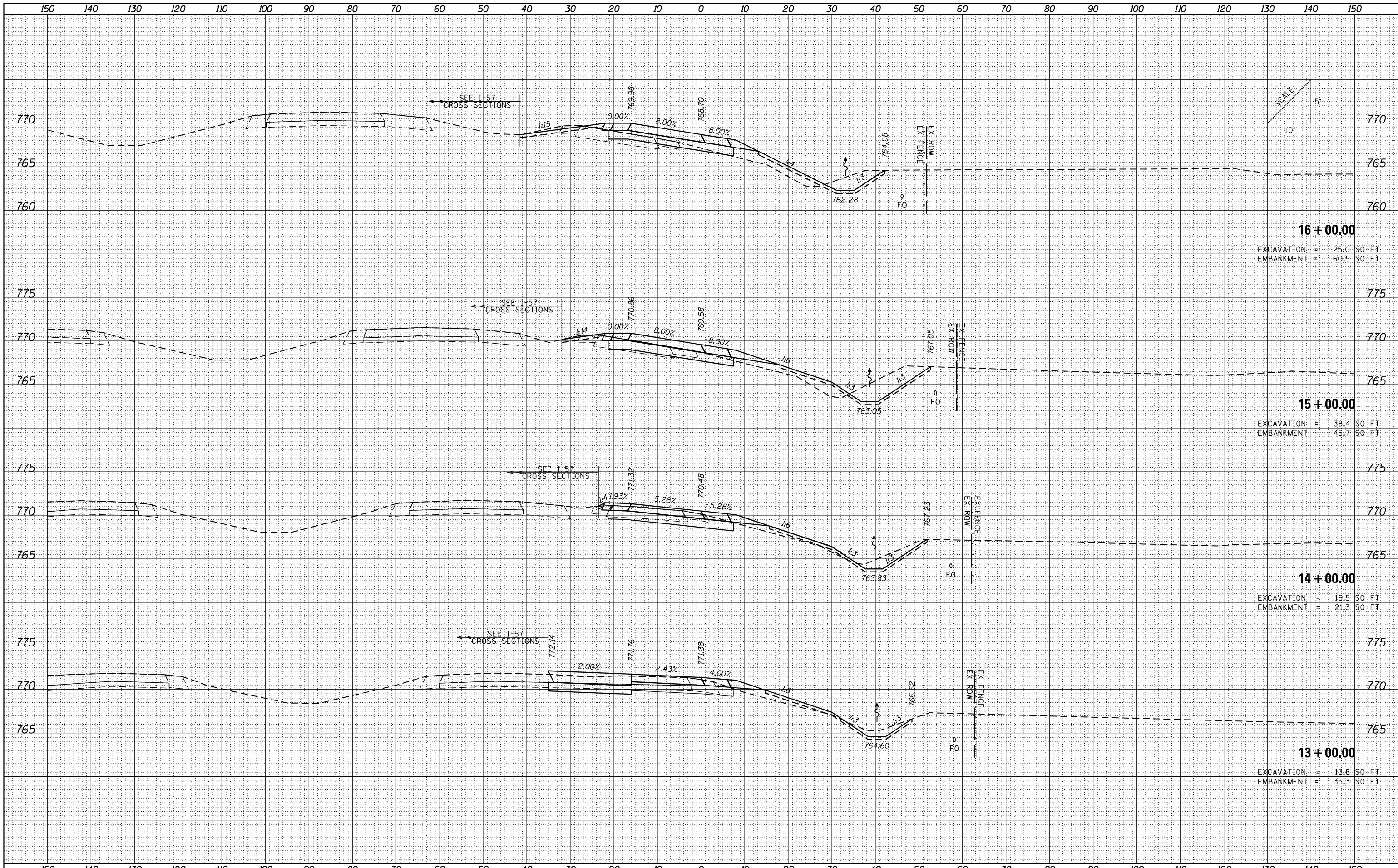
USER NAME = Matt Overbey	DESIGNED - CWW	REVISED -
PLOT SCALE = 20.0000' / in.	DRAWN - CWW	REVISED -
PLOT DATE = 1/27/2022 - 11:44:38 PM	CHECKED - MJO	REVISED -
	DATE - JANUARY 2022	REVISED -

**STATE OF ILLINOIS  
 DEPARTMENT OF TRANSPORTATION**

**CROSS SECTIONS  
 OLYMPIAN RAMP B**

SCALE: SHEET OF SHEETS STA. 9+70.29 TO STA. 12+00.00

F.A.I. RT.	SECTION	COUNTY	TOTAL SHEETS	SHEET NO.
57	10-(33,34,5,14R & (10-34)B	CHAMPAIGN	1182	1163
CONTRACT NO. 70C01			ILLINOIS FED. AID PROJECT	



Station	Excavation (SQ FT)	Embarkment (SQ FT)
16 + 00.00	25.0	60.5
15 + 00.00	38.4	45.7
14 + 00.00	19.5	21.3
13 + 00.00	13.8	35.3

DATE	BY

DATE	BY

FILE NAME = ...VC-4\0570C01-sht-XSC ORampB.dgn  
 Default

USER NAME = Matt Overbey	DESIGNED - CWW	REVISD -
PLOT SCALE = 20.0000' / in.	DRAWN - CWW	REVISD -
PLOT DATE = 1/27/2022 - 11:44:38 PM	CHECKED - MJO	REVISD -
	DATE - JANUARY 2022	REVISD -

**STATE OF ILLINOIS  
 DEPARTMENT OF TRANSPORTATION**

**CROSS SECTIONS  
 OLYMPIAN RAMP B**

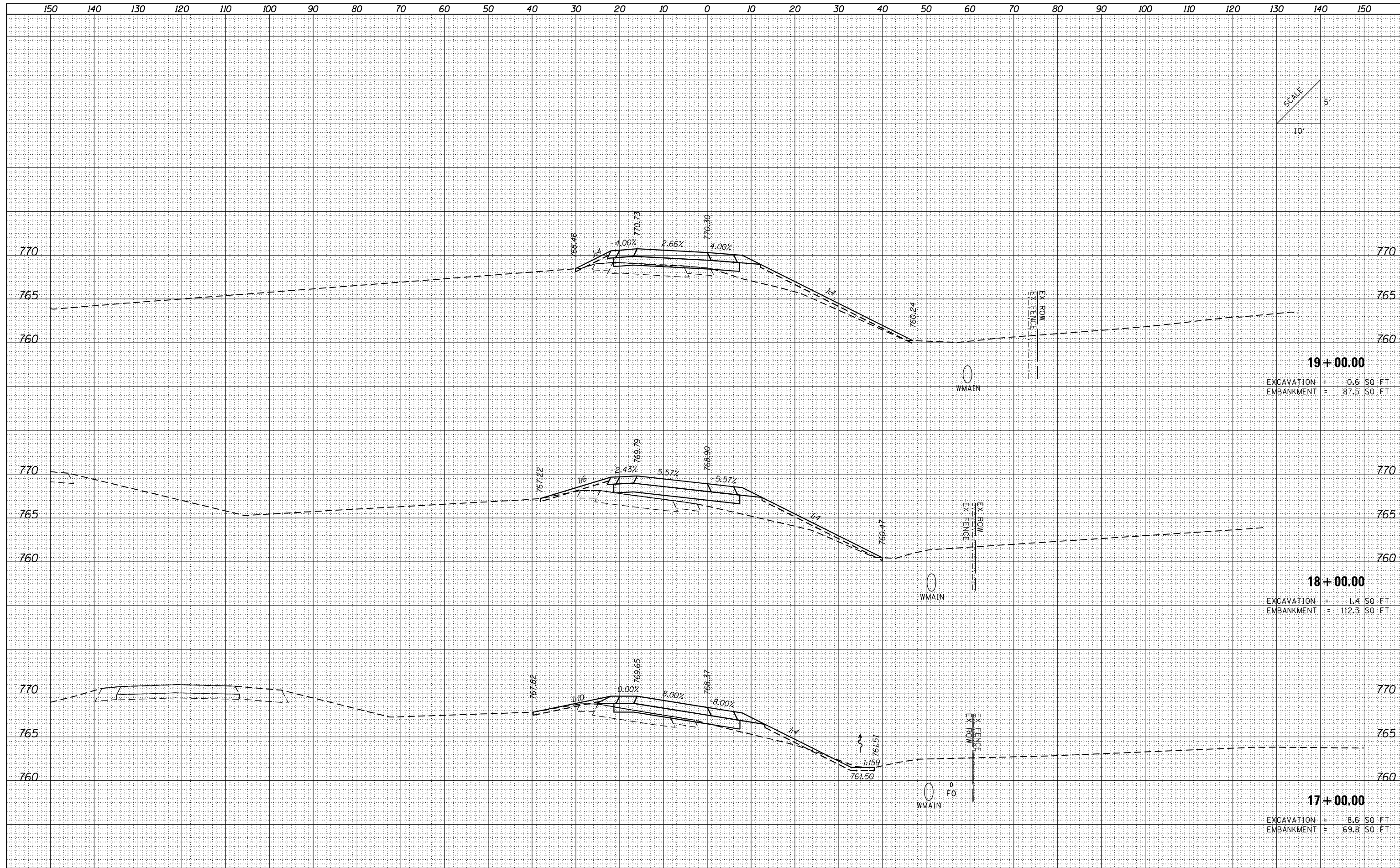
SCALE: SHEET OF SHEETS STA. 13+00.00 TO STA. 16+00.00

F.A.I. RTE.	SECTION	COUNTY	TOTAL SHEETS	SHEET NO.
57	10-(33,34,5,14)R & (10-34)B	CHAMPAIGN	1182	1164
CONTRACT NO. 70C01			ILLINOIS FED. AID PROJECT	



DATE	
BY	
FINISHED SURVEY	
NOTED SURVEY	
NO. OF AREAS CHECKED	

DATE	
BY	
ORIGINAL SURVEY	
NOTED SURVEY	
NO. OF AREAS CHECKED	



**19 + 00.00**  
 EXCAVATION = 0.6 SQ FT  
 EMBANKMENT = 87.5 SQ FT

**18 + 00.00**  
 EXCAVATION = 1.4 SQ FT  
 EMBANKMENT = 112.3 SQ FT

**17 + 00.00**  
 EXCAVATION = 8.6 SQ FT  
 EMBANKMENT = 69.8 SQ FT

FILE NAME = ...C-4\0570001-sht-XSC ORampB.dgn  
 Default

USER NAME = Matt Overbey	DESIGNED - CWW	REVISED -
PLOT SCALE = 20.0000' / in.	DRAWN - CWW	REVISED -
PLOT DATE = 1/27/2022 - 11:44:38 PM	CHECKED - MJO	REVISED -
	DATE - JANUARY 2022	REVISED -

**STATE OF ILLINOIS  
 DEPARTMENT OF TRANSPORTATION**

**CROSS SECTIONS  
 OLYMPIAN RAMP B**

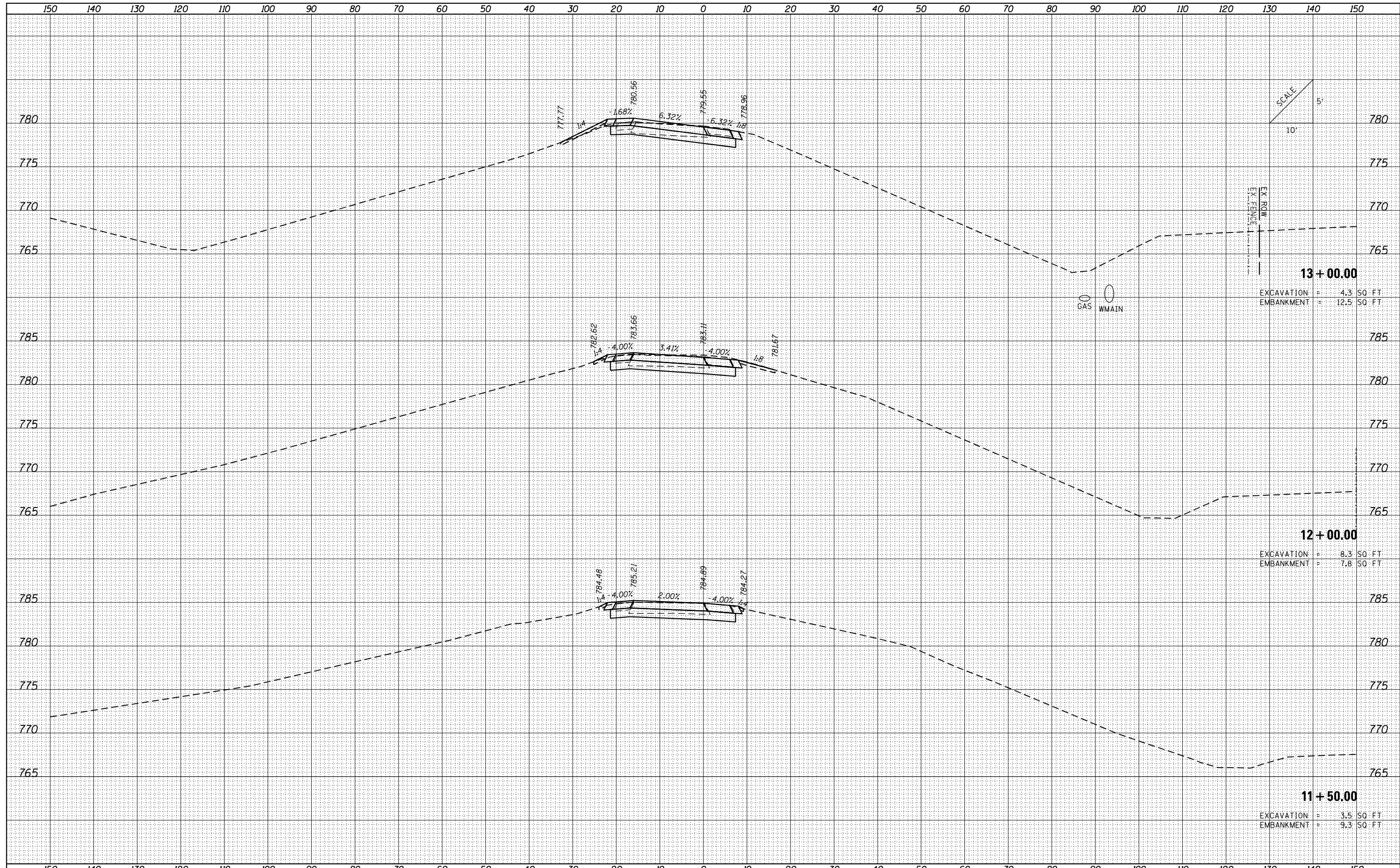
SCALE: SHEET OF SHEETS STA. 17+00.00 TO STA. 19+00.00

F.A.I. RTE.	SECTION	COUNTY	TOTAL SHEETS	SHEET NO.
57	10-(33,34,5,14)R & (10-34)B	CHAMPAIGN	1182	1165
CONTRACT NO. 70C01				
ILLINOIS FED. AID PROJECT				



DATE	
BY	
SURVEYED	
PLOTTED	
TEMPLATE	
AREAS	
CHECKED	
NO.	

DATE	
BY	
SURVEYED	
PLOTTED	
TEMPLATE	
AREAS	
CHECKED	
NO.	



**13 + 00.00**  
 EXCAVATION = 4.3 SQ FT  
 EMBANKMENT = 12.5 SQ FT

**12 + 00.00**  
 EXCAVATION = 8.3 SQ FT  
 EMBANKMENT = 7.8 SQ FT

**11 + 50.00**  
 EXCAVATION = 3.5 SQ FT  
 EMBANKMENT = 9.3 SQ FT

FILE NAME = ...C-4\0570001-sht-XSC ORampC.dgn  
 Default

USER NAME = Matt Overbey  
 PLOT SCALE = 20.0000' / in.  
 PLOT DATE = 1/27/2022 - 11:44:58 PM

DESIGNED - CWW  
 DRAWN - CWW  
 CHECKED - MJO  
 DATE - JANUARY 2022

REVISED -  
 REVISED -  
 REVISED -  
 REVISED -

**STATE OF ILLINOIS  
 DEPARTMENT OF TRANSPORTATION**

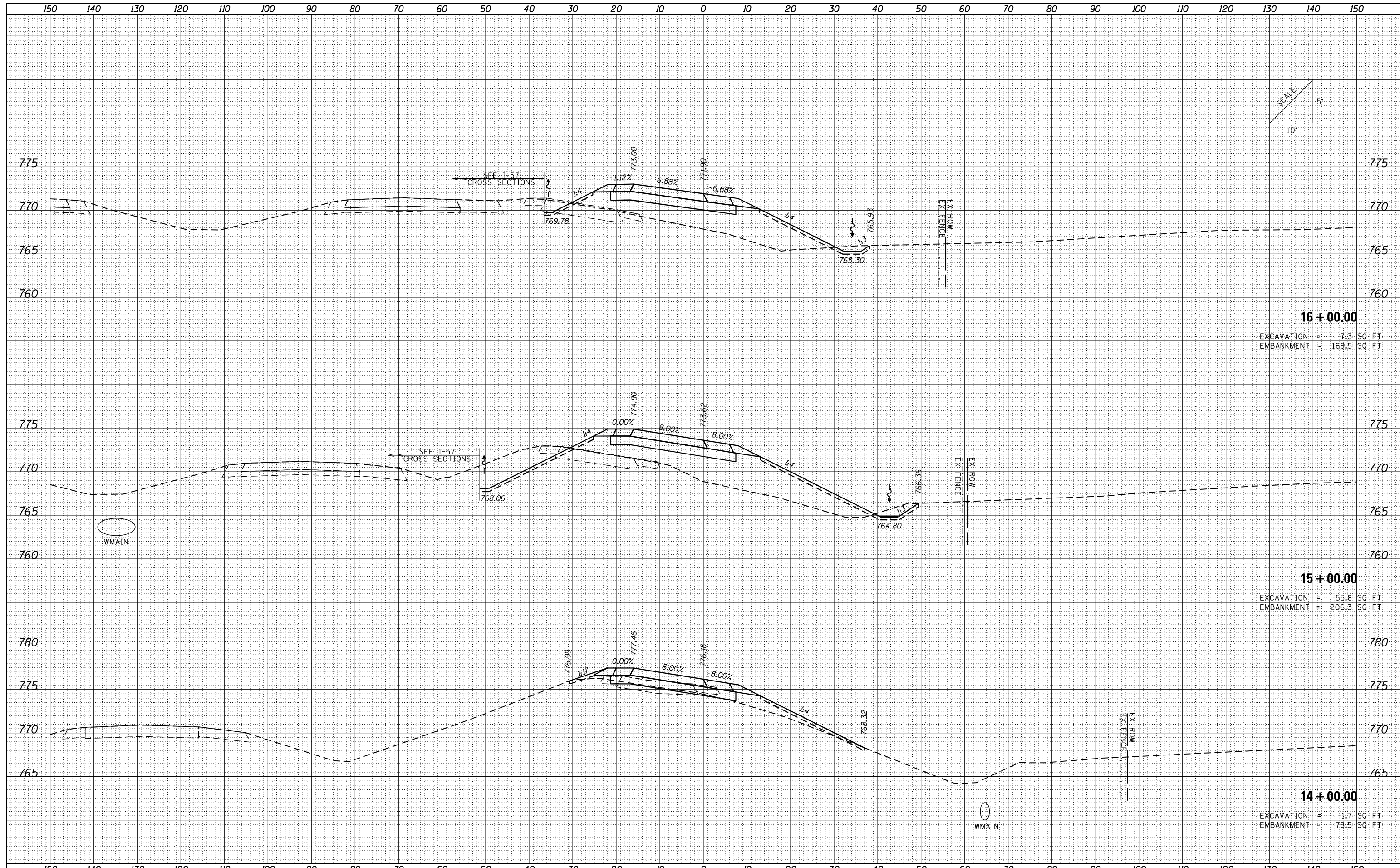
**CROSS SECTIONS  
 OLYMPIAN RAMP C**

SCALE: SHEET OF SHEETS STA. 11+50.00 TO STA. 13+00.00

F.A.I. RTÉ.	SECTION	COUNTY	TOTAL SHEETS	SHEET NO.
57	10-(33,34,5,14)R & (10-34)B	CHAMPAIGN	1182	1167
CONTRACT NO. 70C01			ILLINOIS FED. AID PROJECT	

DATE	
BY	
SURVEYED	
PLOTTED	
TEMPLATE	
AREAS	
CHECKED	
NO.	

DATE	
BY	
SURVEYED	
PLOTTED	
TEMPLATE	
AREAS	
CHECKED	
NO.	



SCALE  
5'  
10'

**16 + 00.00**  
EXCAVATION = 7.3 SQ FT  
EMBANKMENT = 169.5 SQ FT

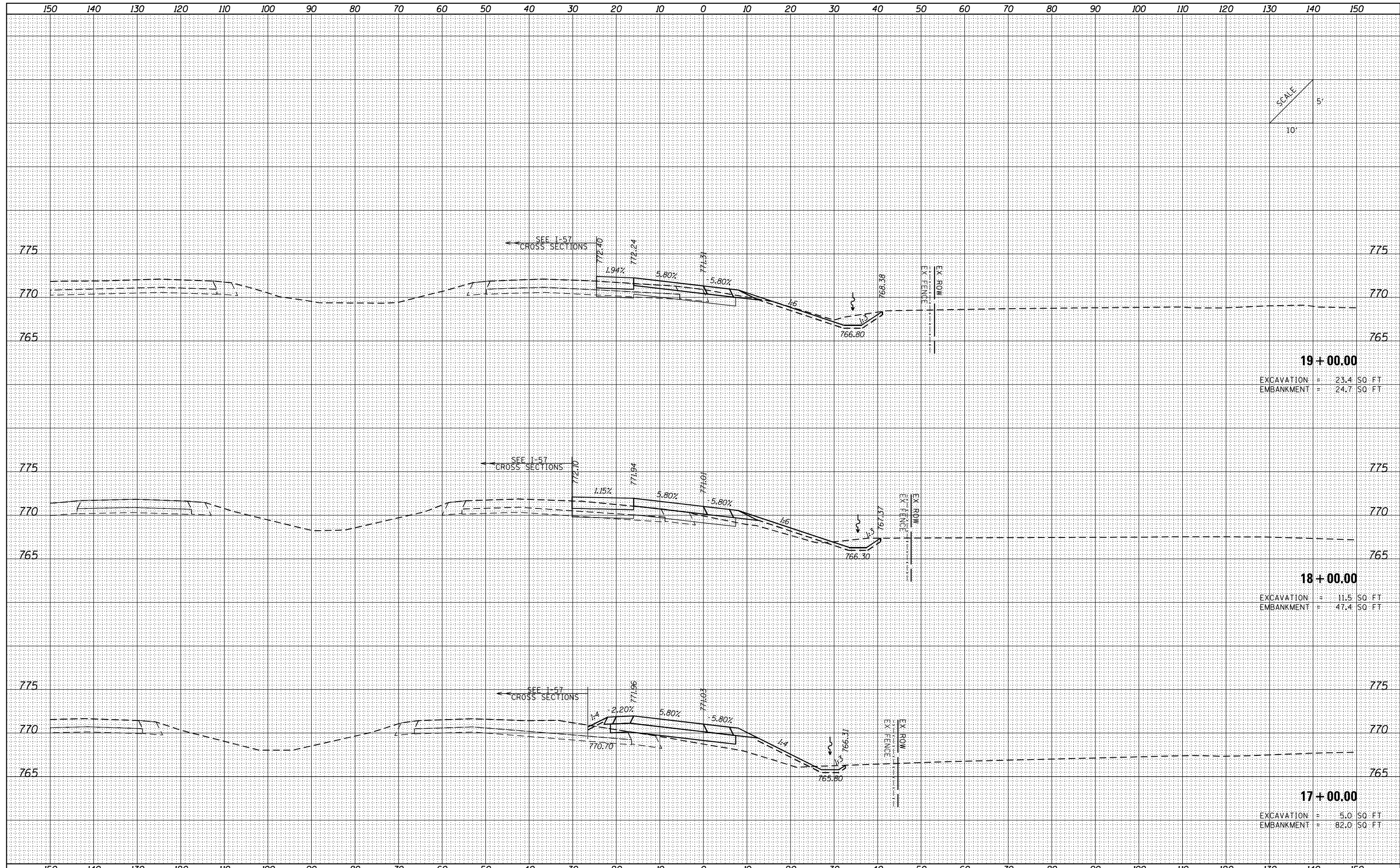
**15 + 00.00**  
EXCAVATION = 55.8 SQ FT  
EMBANKMENT = 206.3 SQ FT

**14 + 00.00**  
EXCAVATION = 1.7 SQ FT  
EMBANKMENT = 75.5 SQ FT

FILE NAME =	USER NAME = Matt Overbey	DESIGNED - CWW	REVISED -	<b>STATE OF ILLINOIS</b> <b>DEPARTMENT OF TRANSPORTATION</b>	<b>CROSS SECTIONS</b> <b>OLYMPIAN RAMP C</b>	F.A.I. RTÉ.	SECTION	COUNTY	TOTAL SHEETS	SHEET NO.	
...C-4\0570001-sht-XSC ORampC.dgn	PLOT SCALE = 20.0000' / in.	DRAWN - CWW	REVISED -			57	10-(33,34,5,14)R & (10-34)B	CHAMPAIGN	1182	1168	
Default	PLOT DATE = 1/27/2022 - 11:44:58 PM	CHECKED - MJO	REVISED -			CONTRACT NO. 70C01		ILLINOIS FED. AID PROJECT			
		DATE - JANUARY 2022	REVISED -			SCALE:	SHEET OF SHEETS	STA. 14+00.00 TO STA. 16+00.00			

DATE	
BY	
SURVEYED	
PLOTTED	
TEMPLATE	
NOTE BOOK	
AREAS CHECKED	
NO.	

DATE	
BY	
SURVEYED	
PLOTTED	
TEMPLATE	
NOTE BOOK	
AREAS CHECKED	
NO.	



SCALE  
5'  
10'

**19 + 00.00**  
EXCAVATION = 23.4 SQ FT  
EMBANKMENT = 24.7 SQ FT

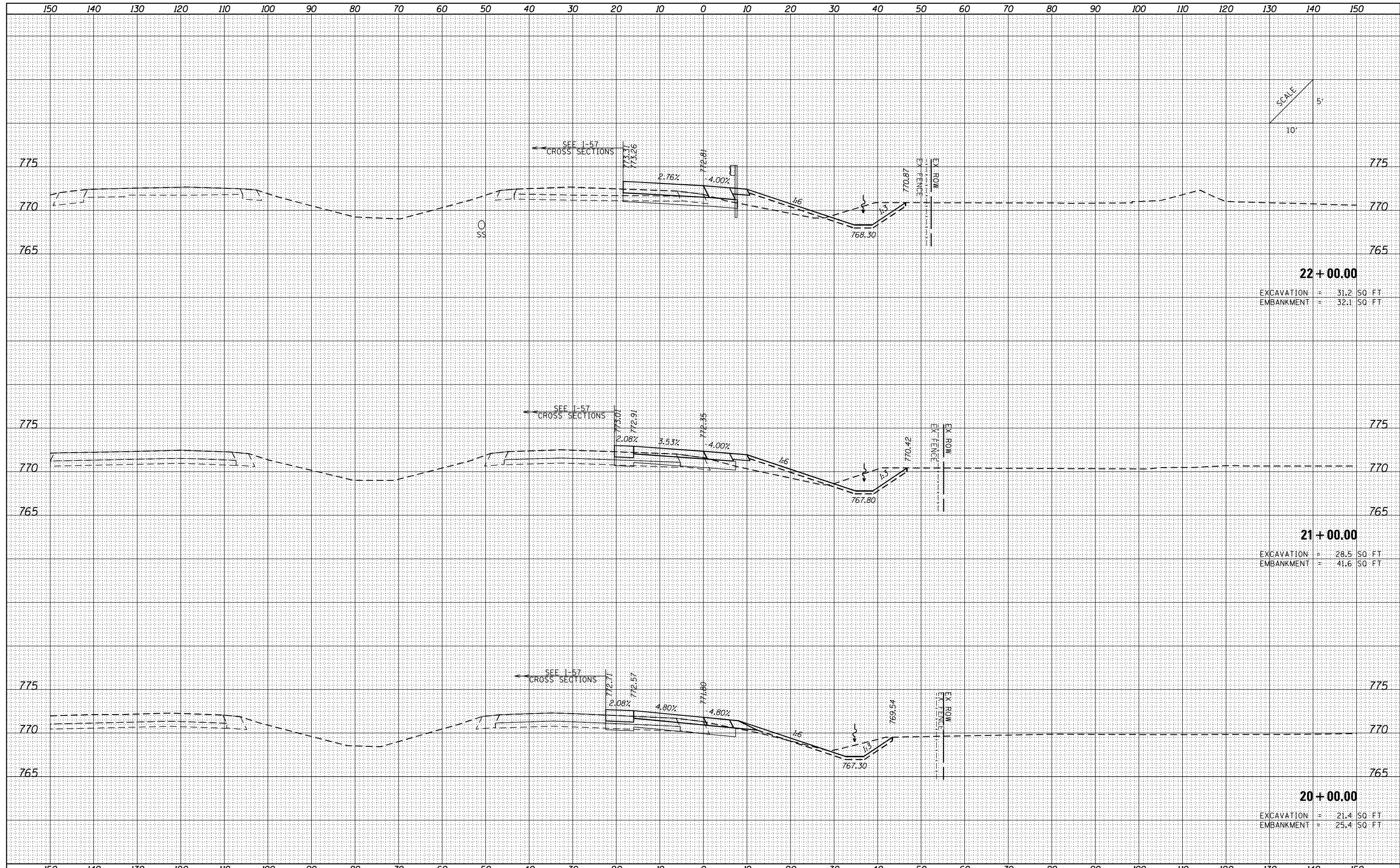
**18 + 00.00**  
EXCAVATION = 11.5 SQ FT  
EMBANKMENT = 47.4 SQ FT

**17 + 00.00**  
EXCAVATION = 5.0 SQ FT  
EMBANKMENT = 82.0 SQ FT

FILE NAME =	USER NAME = Matt Overbey	DESIGNED - CWW	REVISED -	<b>STATE OF ILLINOIS</b> <b>DEPARTMENT OF TRANSPORTATION</b>	<b>CROSS SECTIONS</b> <b>OLYMPIAN RAMP C</b>	F.A.I. RTÉ.	SECTION	COUNTY	TOTAL SHEETS	SHEET NO.	
...C-4\0570001-sht-XSC ORampC.dgn		DRAWN - CWW	REVISED -			57	10-(33,34,5,14R & (10-34B	CHAMPAIGN	1182	1169	
Default	PLOT SCALE = 20.0000' / in.	CHECKED - MJO	REVISED -			CONTRACT NO. 70C01		ILLINOIS FED. AID PROJECT			
	PLOT DATE = 1/27/2022 - 11:44:58 PM	DATE - JANUARY 2022	REVISED -			SCALE:	SHEET OF SHEETS	STA. 17+00.00 TO STA. 19+00.00			

DATE	
BY	
SURVEYED	
PLOTTED	
TEMPLATE	
AREAS	
AREAS CHECKED	
NO.	

DATE	
BY	
SURVEYED	
PLOTTED	
TEMPLATE	
AREAS	
AREAS CHECKED	
NO.	



**22 + 00.00**  
 EXCAVATION = 31.2 SQ FT  
 EMBANKMENT = 32.1 SQ FT

**21 + 00.00**  
 EXCAVATION = 28.5 SQ FT  
 EMBANKMENT = 41.6 SQ FT

**20 + 00.00**  
 EXCAVATION = 21.4 SQ FT  
 EMBANKMENT = 25.4 SQ FT

FILE NAME = ...C-4\0570001-sht-XSC ORampC.dgn  
 Default

USER NAME = Matt Overbey	DESIGNED - CWW	REVISED -
	DRAWN - CWW	REVISED -
PLOT SCALE = 20.0000' / in.	CHECKED - MJO	REVISED -
PLOT DATE = 1/27/2022 - 11:44:58 PM	DATE - JANUARY 2022	REVISED -

**STATE OF ILLINOIS  
 DEPARTMENT OF TRANSPORTATION**

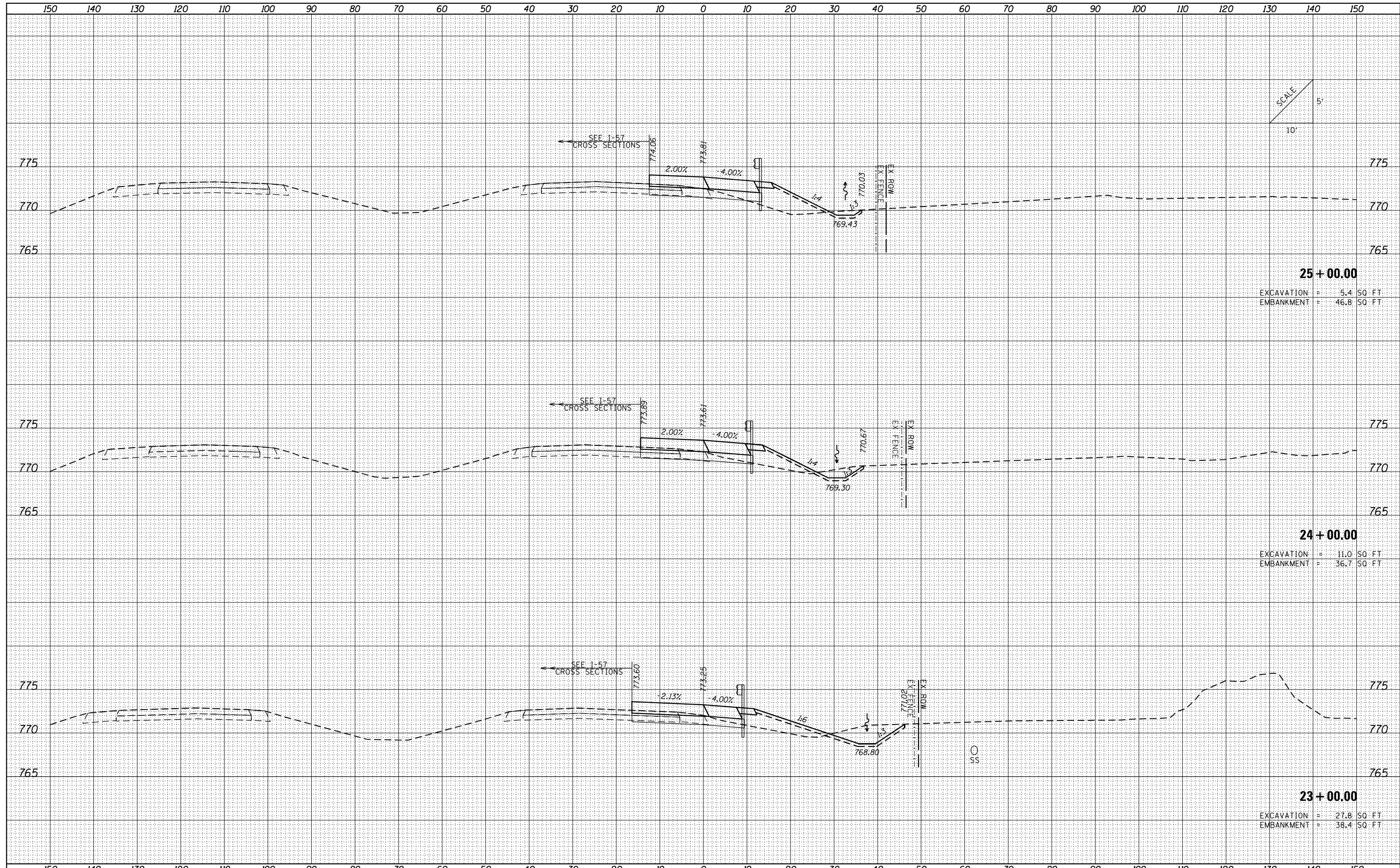
**CROSS SECTIONS  
 OLYMPIAN RAMP C**

SCALE: SHEET OF SHEETS STA. 20+00.00 TO STA. 22+00.00

F.A.I. RTE.	SECTION	COUNTY	TOTAL SHEETS	SHEET NO.
57	10-(33,34,5,14)R & (10-34)B	CHAMPAIGN	1182	1170
CONTRACT NO. 70C01			ILLINOIS FED. AID PROJECT	

DATE	
BY	
SURVEYED	
PLOTTED	
TEMPLATE	
AREAS	
CHECKED	
NO.	

DATE	
BY	
SURVEYED	
PLOTTED	
TEMPLATE	
AREAS	
CHECKED	
NO.	



**25 + 00.00**  
 EXCAVATION = 5.4 SQ FT  
 EMBANKMENT = 46.8 SQ FT

**24 + 00.00**  
 EXCAVATION = 11.0 SQ FT  
 EMBANKMENT = 36.7 SQ FT

**23 + 00.00**  
 EXCAVATION = 27.8 SQ FT  
 EMBANKMENT = 38.4 SQ FT

FILE NAME = ...C-4\0570C01-sht-XSC ORampC.dgn  
 Default

USER NAME = Matt Overbey	DESIGNED - CWW	REVISED -
PLOT SCALE = 20.0000' / in.	DRAWN - CWW	REVISED -
PLOT DATE = 1/27/2022 - 11:44:59 PM	CHECKED - MJO	REVISED -
	DATE - JANUARY 2022	REVISED -

**STATE OF ILLINOIS  
 DEPARTMENT OF TRANSPORTATION**

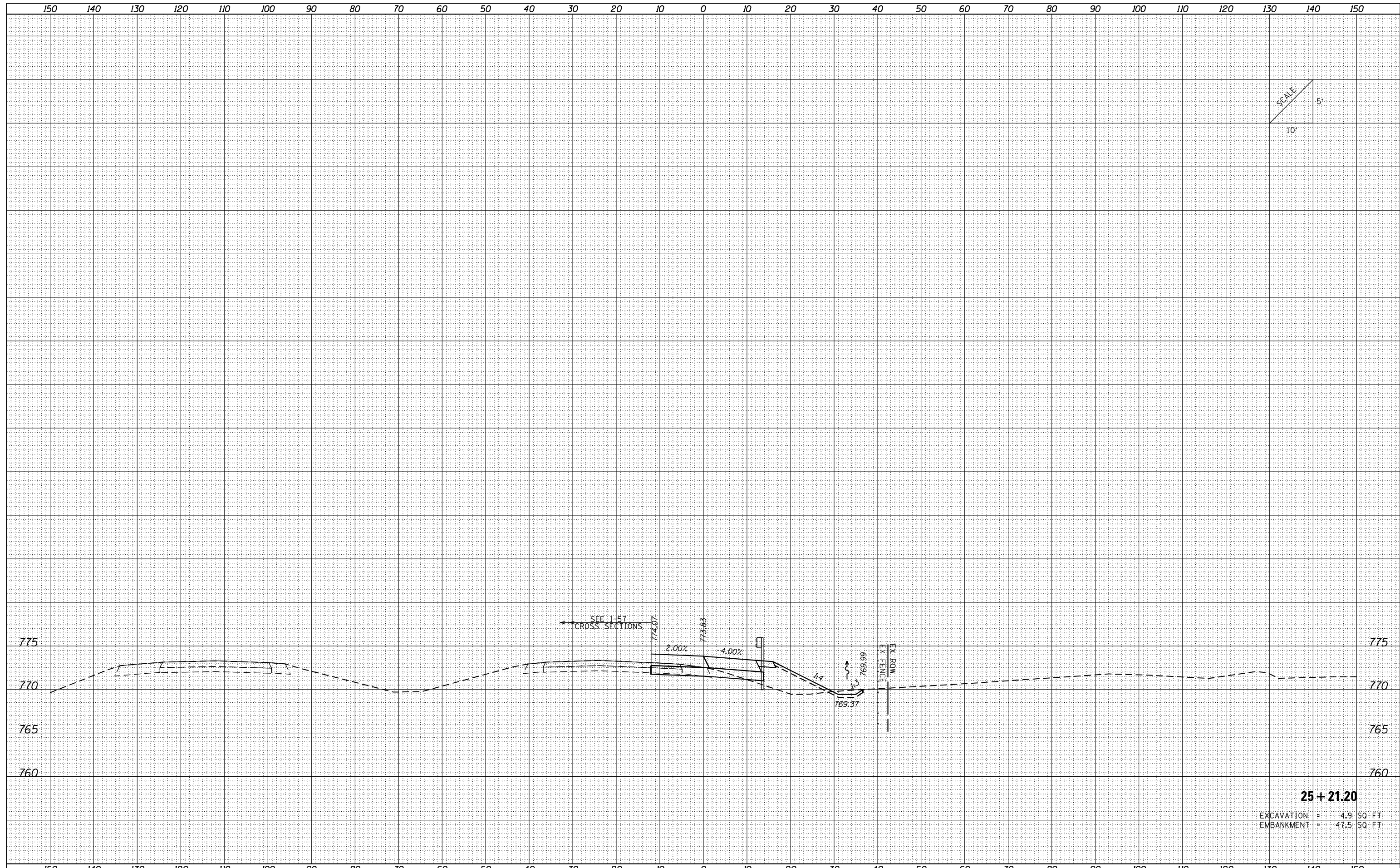
**CROSS SECTIONS  
 OLYMPIAN RAMP C**

SCALE: SHEET OF SHEETS STA. 23+00.00 TO STA. 25+00.00

F.A.I. RTE.	SECTION	COUNTY	TOTAL SHEETS	SHEET NO.
57	10-(33,34,5,14R & (10-34)B	CHAMPAIGN	1182	1171
CONTRACT NO. 70C01			ILLINOIS FED. AID PROJECT	

DATE	
BY	
FINAL SURVEY NO.	
SURVEYED	
PLOTTED	
TEMPLATE	
AREAS	
CHECKED	

DATE	
BY	
ORIGINAL SURVEY NO.	
SURVEYED	
PLOTTED	
TEMPLATE	
AREAS	
CHECKED	



**25 + 21.20**  
 EXCAVATION = 4.9 SQ FT  
 EMBANKMENT = 47.5 SQ FT

FILE NAME = ...C-4\0570001-sht-XSC ORampC.dgn  
 Default

USER NAME = Matt Overbey	DESIGNED - CWW	REVISED -
PLOT SCALE = 20.0000' / in.	DRAWN - CWW	REVISED -
PLOT DATE = 1/27/2022 - 11:44:59 PM	CHECKED - MJO	REVISED -
	DATE - JANUARY 2022	REVISED -

**STATE OF ILLINOIS  
 DEPARTMENT OF TRANSPORTATION**

**CROSS SECTIONS  
 OLYMPIAN RAMP C**

SCALE: SHEET OF SHEETS STA. 25+21.20 TO STA. 25+21.20

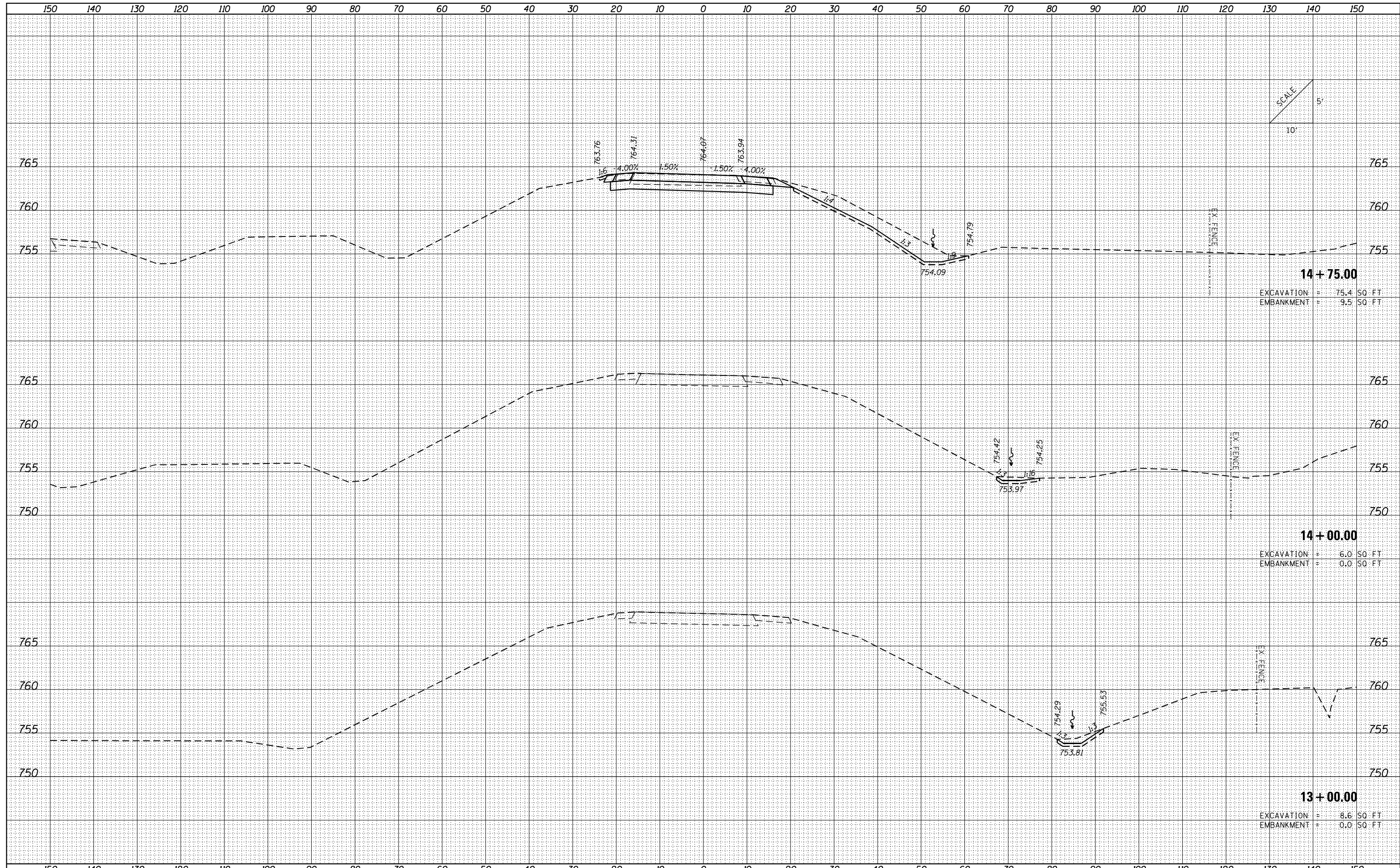
F.A.I. RTE.	SECTION	COUNTY	TOTAL SHEETS	SHEET NO.
57	10-(33,34,5,14R & (10-34)B	CHAMPAIGN	1182	1172
			CONTRACT NO. 70C01	
ILLINOIS FED. AID PROJECT				





DATE	
BY	
FINISHED SURVEY	
NOTE BOOK	
NO.	
AREAS CHECKED	

DATE	
BY	
ORIGINAL SURVEY	
NOTE BOOK	
NO.	
AREAS CHECKED	



SCALE  
5'  
10'

**14 + 75.00**  
EXCAVATION = 75.4 SQ FT  
EMBANKMENT = 9.5 SQ FT

**14 + 00.00**  
EXCAVATION = 6.0 SQ FT  
EMBANKMENT = 0.0 SQ FT

**13 + 00.00**  
EXCAVATION = 8.6 SQ FT  
EMBANKMENT = 0.0 SQ FT

FILE NAME = ...C-4\0570001-sht-XSC PRampA.dgn  
Default

USER NAME = Matt Overbey	DESIGNED - CWW	REVISD -
PLOT SCALE = 20.0000' / in.	DRAWN - CWW	REVISD -
PLOT DATE = 1/27/2022 - 11:45:44 PM	CHECKED - MJO	REVISD -
	DATE - JANUARY 2022	REVISD -

**STATE OF ILLINOIS  
DEPARTMENT OF TRANSPORTATION**

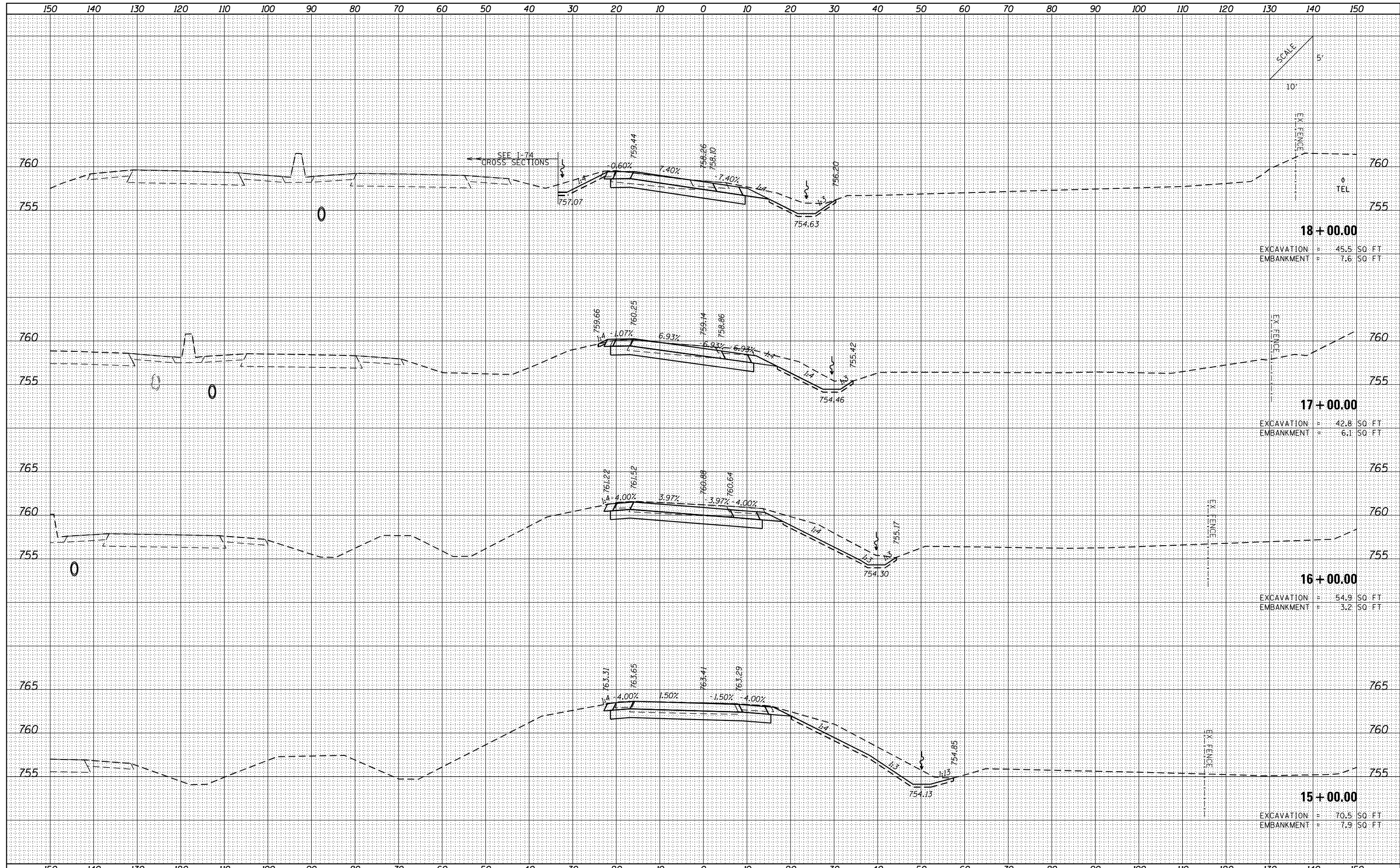
**CROSS SECTIONS  
PROSPECT RAMP A**

SCALE: SHEET OF SHEETS STA. 13+00.00 TO STA. 14+75.00

F.A.I. RTE.	SECTION	COUNTY	TOTAL SHEETS	SHEET NO.
57	10-(33,34,5,14)R & (10-34)B	CHAMPAIGN	1182	1174
CONTRACT NO. 70C01			ILLINOIS FED. AID PROJECT	

DATE	
BY	
FINISHED SURVEY	
PLOTTED	
TEMPLATE	
NOTE BOOK	
AREAS CHECKED	
NO.	

DATE	
BY	
ORIGINAL SURVEY	
PLOTTED	
TEMPLATE	
AREAS CHECKED	
NO.	



FILE NAME = ...C-4\0570001-sht-XSC PRampA.dgn  
 Default

USER NAME = Matt Overbey	DESIGNED - CWW	REVISED -
PLOT SCALE = 20.0000' / in.	DRAWN - CWW	REVISED -
PLOT DATE = 1/27/2022 - 11:45:44 PM	CHECKED - MJO	REVISED -
	DATE - JANUARY 2022	REVISED -

**STATE OF ILLINOIS  
DEPARTMENT OF TRANSPORTATION**

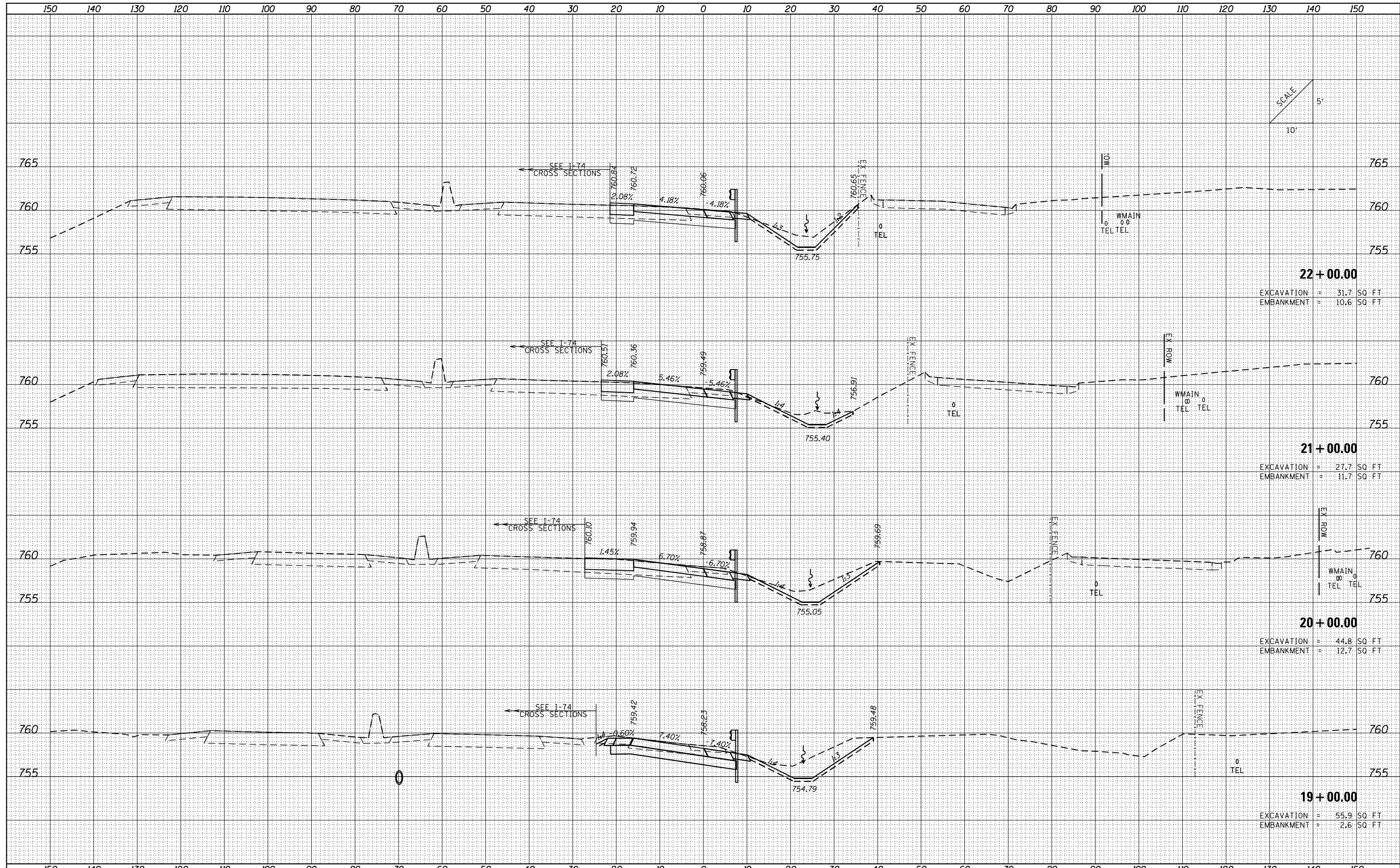
**CROSS SECTIONS  
PROSPECT RAMP A**

SCALE: SHEET OF SHEETS STA. 15+00.00 TO STA. 18+00.00

F.A.I. RT.	SECTION	COUNTY	TOTAL SHEETS	SHEET NO.
57	10-(33,34,5,14)R & (10-34)B	CHAMPAIGN	1182	1175
CONTRACT NO. 70C01			ILLINOIS FED. AID PROJECT	

DATE	
BY	
SURVEYED	
PLOTTED	
TEMPLATE	
NOTE BOOK	
AREAS CHECKED	
NO.	

DATE	
BY	
SURVEYED	
PLOTTED	
TEMPLATE	
NOTE BOOK	
AREAS CHECKED	
NO.	



SCALE  
5'  
10'

**22 + 00.00**  
EXCAVATION = 31.7 SQ FT  
EMBANKMENT = 10.6 SQ FT

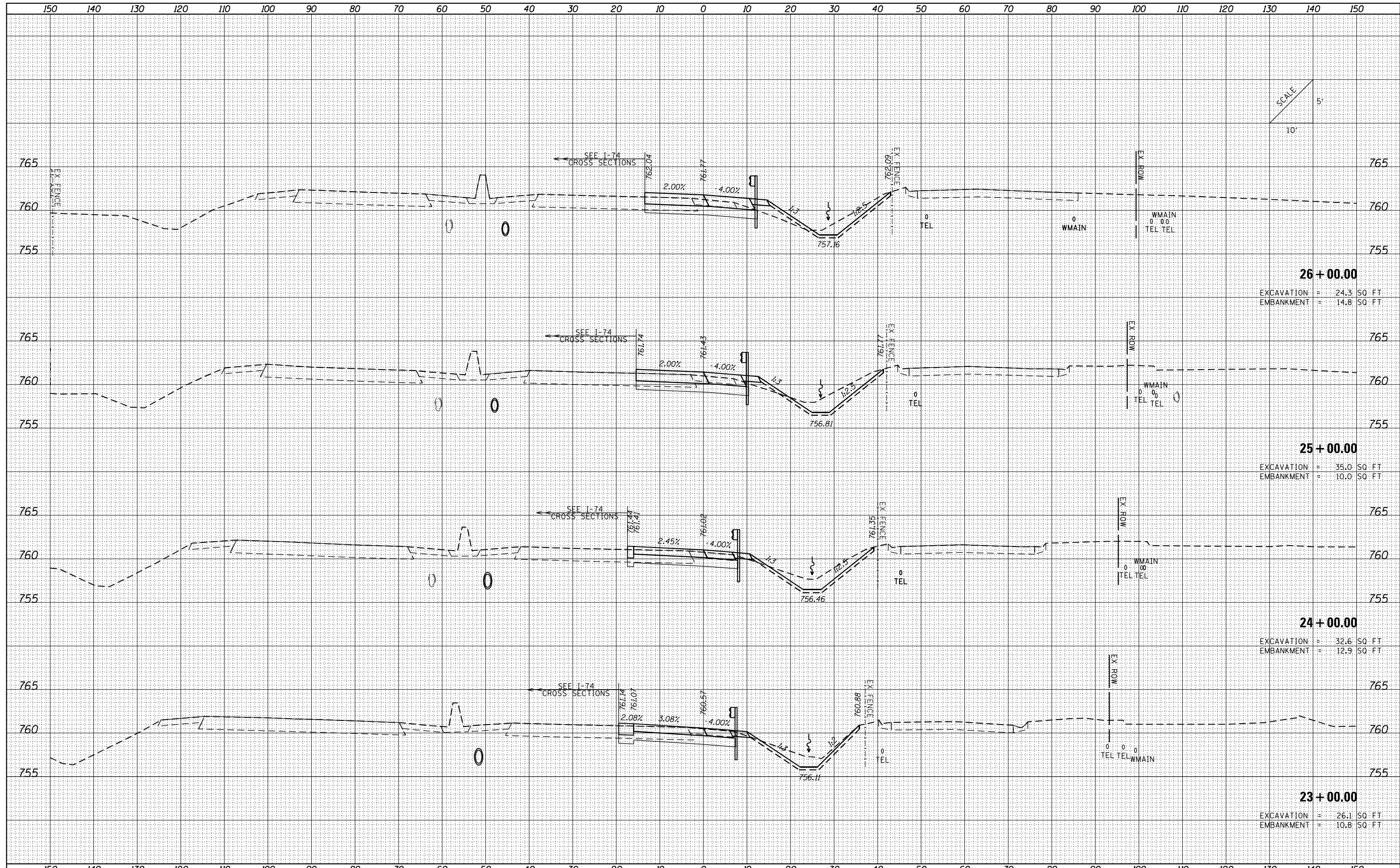
**21 + 00.00**  
EXCAVATION = 27.7 SQ FT  
EMBANKMENT = 11.7 SQ FT

**20 + 00.00**  
EXCAVATION = 44.8 SQ FT  
EMBANKMENT = 12.7 SQ FT

**19 + 00.00**  
EXCAVATION = 55.9 SQ FT  
EMBANKMENT = 2.6 SQ FT

DATE	
BY	
SURVEYED	
PLOTTED	
TEMPLATE	
NOTE BOOK	
AREAS CHECKED	
NO.	

DATE	
BY	
SURVEYED	
PLOTTED	
TEMPLATE	
NOTE BOOK	
AREAS CHECKED	
NO.	



**26 + 00.00**  
 EXCAVATION = 24.3 SQ FT  
 EMBANKMENT = 14.8 SQ FT

**25 + 00.00**  
 EXCAVATION = 35.0 SQ FT  
 EMBANKMENT = 10.0 SQ FT

**24 + 00.00**  
 EXCAVATION = 32.6 SQ FT  
 EMBANKMENT = 12.9 SQ FT

**23 + 00.00**  
 EXCAVATION = 26.1 SQ FT  
 EMBANKMENT = 10.8 SQ FT

FILE NAME = ...C-4\0570C01-sht-XSC PRampA.dgn  
 Default

USER NAME = Matt Overbey  
 DESIGNED - CWW  
 DRAWN - CWW  
 CHECKED - MJO  
 PLOT DATE = 1/27/2022 - 11:45:44 PM

REVISIED -  
 REVISIED -  
 REVISIED -  
 REVISIED -

**STATE OF ILLINOIS  
 DEPARTMENT OF TRANSPORTATION**

**CROSS SECTIONS  
 PROSPECT RAMP A**

SCALE: SHEET OF SHEETS STA. 23+00.00 TO STA. 26+00.00

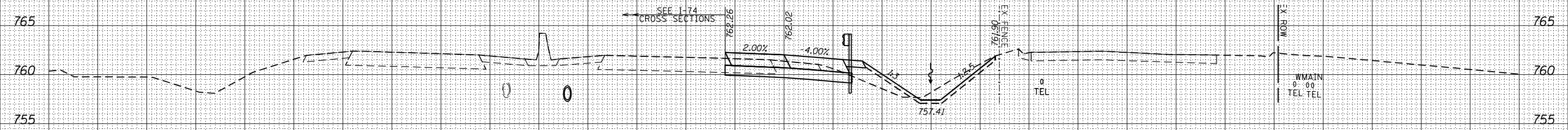
F.A.I. RTE.	SECTION	COUNTY	TOTAL SHEETS	SHEET NO.
57	10-(33,34,5,14)R & (10-34)B	CHAMPAIGN	1182	1177
CONTRACT NO. 70C01			ILLINOIS FED. AID PROJECT	

150 140 130 120 110 100 90 80 70 60 50 40 30 20 10 0 10 20 30 40 50 60 70 80 90 100 110 120 130 140 150

SCALE  
5'  
10'

DATE	
BY	
FINISHED SURVEY	
NOTED BOOK	
NO.	
SURVEYED	
PLOTTED	
TEMPLATE	
AREAS	
CHECKED	

DATE	
BY	
ORIGINAL SURVEY	
NOTED BOOK	
NO.	
SURVEYED	
PLOTTED	
TEMPLATE	
AREAS	
CHECKED	

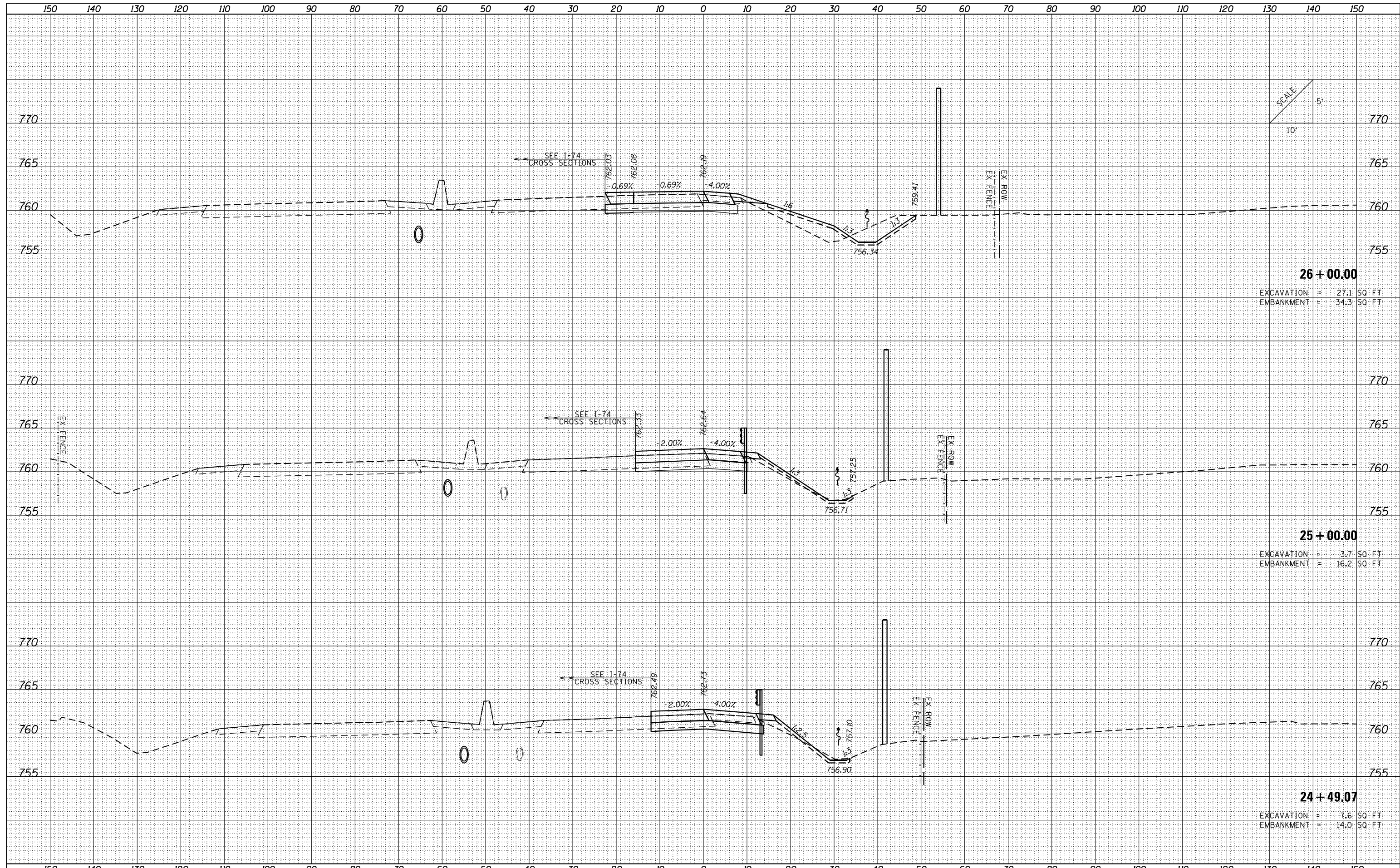


**26 + 71.61**  
 EXCAVATION = 19.5 SQ FT  
 EMBANKMENT = 19.6 SQ FT

FILE NAME = ...VC-4\0570001-sht-XSC PRampA.dgn	USER NAME = Matt Overbey	DESIGNED - CWW	REVISIED -	<p align="center"><b>STATE OF ILLINOIS DEPARTMENT OF TRANSPORTATION</b></p> <p align="center"><b>CROSS SECTIONS PROSPECT RAMP A</b></p>	F.A.I. RTÉ.	SECTION	COUNTY	TOTAL SHEETS	SHEET NO.
Default	PLOT SCALE = 20.0000' / in.	DRAWN - CWW	REVISIED -		57	10-(33,34,5,14R & (10-34)B	CHAMPAIGN	1182	1178
	PLOT DATE = 1/27/2022 - 11:45:44 PM	CHECKED - MJO	REVISIED -		CONTRACT NO. 70C01		ILLINOIS FED. AID PROJECT		
				SCALE:	SHEET	OF	SHEETS	STA. 26+71.61	TO STA. 26+71.61

DATE	
BY	
SURVEYED	
PLOTTED	
TEMPLATE	
AREAS	
CHECKED	
NO.	

DATE	
BY	
SURVEYED	
PLOTTED	
TEMPLATE	
AREAS	
CHECKED	
NO.	



**26 + 00.00**  
 EXCAVATION = 27.1 SQ FT  
 EMBANKMENT = 34.3 SQ FT

**25 + 00.00**  
 EXCAVATION = 3.7 SQ FT  
 EMBANKMENT = 16.2 SQ FT

**24 + 49.07**  
 EXCAVATION = 7.6 SQ FT  
 EMBANKMENT = 14.0 SQ FT

FILE NAME = ...VC-4\0570C01-sht-XSC PRampC.dgn  
 Default

USER NAME = Matt Overbey  
 DESIGNED - CWW  
 DRAWN - CWW  
 CHECKED - MJO  
 PLOT DATE = 1/27/2022 - 11:46:14 PM

REVISED -  
 REVISED -  
 REVISED -  
 REVISED -

**STATE OF ILLINOIS  
 DEPARTMENT OF TRANSPORTATION**

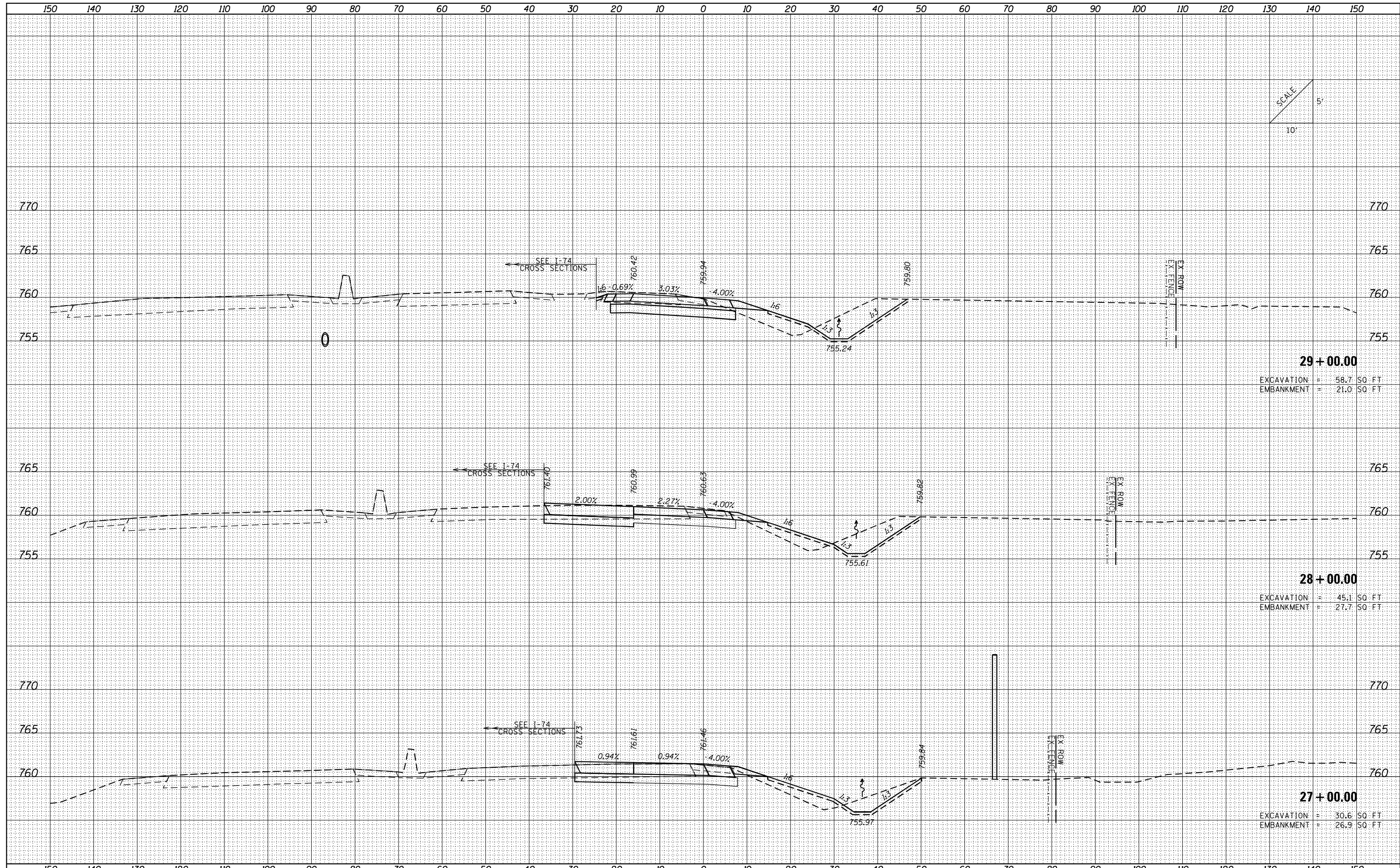
**CROSS SECTIONS  
 PROSPECT RAMP C**

SCALE: SHEET OF SHEETS STA. 24+49.07 TO STA. 26+00.00

F.A.I. RTE.	SECTION	COUNTY	TOTAL SHEETS	SHEET NO.
57	10-(33,34,5,14)R & (10-34)B	CHAMPAIGN	1182	1179
CONTRACT NO. 70C01			ILLINOIS FED. AID PROJECT	

DATE	
BY	
FINISHED SURVEY	
PLOTTED	
TEMPLATE	
NOTE BOOK	
AREAS CHECKED	
NO.	

DATE	
BY	
ORIGINAL SURVEY	
PLOTTED	
TEMPLATE	
NOTE BOOK	
AREAS CHECKED	
NO.	



SCALE  
5'  
10'

**29 + 00.00**  
EXCAVATION = 58.7 SQ FT  
EMBANKMENT = 21.0 SQ FT

**28 + 00.00**  
EXCAVATION = 45.1 SQ FT  
EMBANKMENT = 27.7 SQ FT

**27 + 00.00**  
EXCAVATION = 30.6 SQ FT  
EMBANKMENT = 26.9 SQ FT

FILE NAME = ...C-4\0570001-sht-XSC PRampC.dgn  
Default

USER NAME = Matt Overbey	DESIGNED - CWW	REVISED -
	DRAWN - CWW	REVISED -
PLOT SCALE = 20.0000' / in.	CHECKED - MJO	REVISED -
PLOT DATE = 1/27/2022 - 11:46:14 PM	DATE - JANUARY 2022	REVISED -

**STATE OF ILLINOIS  
DEPARTMENT OF TRANSPORTATION**

**CROSS SECTIONS  
PROSPECT RAMP C**

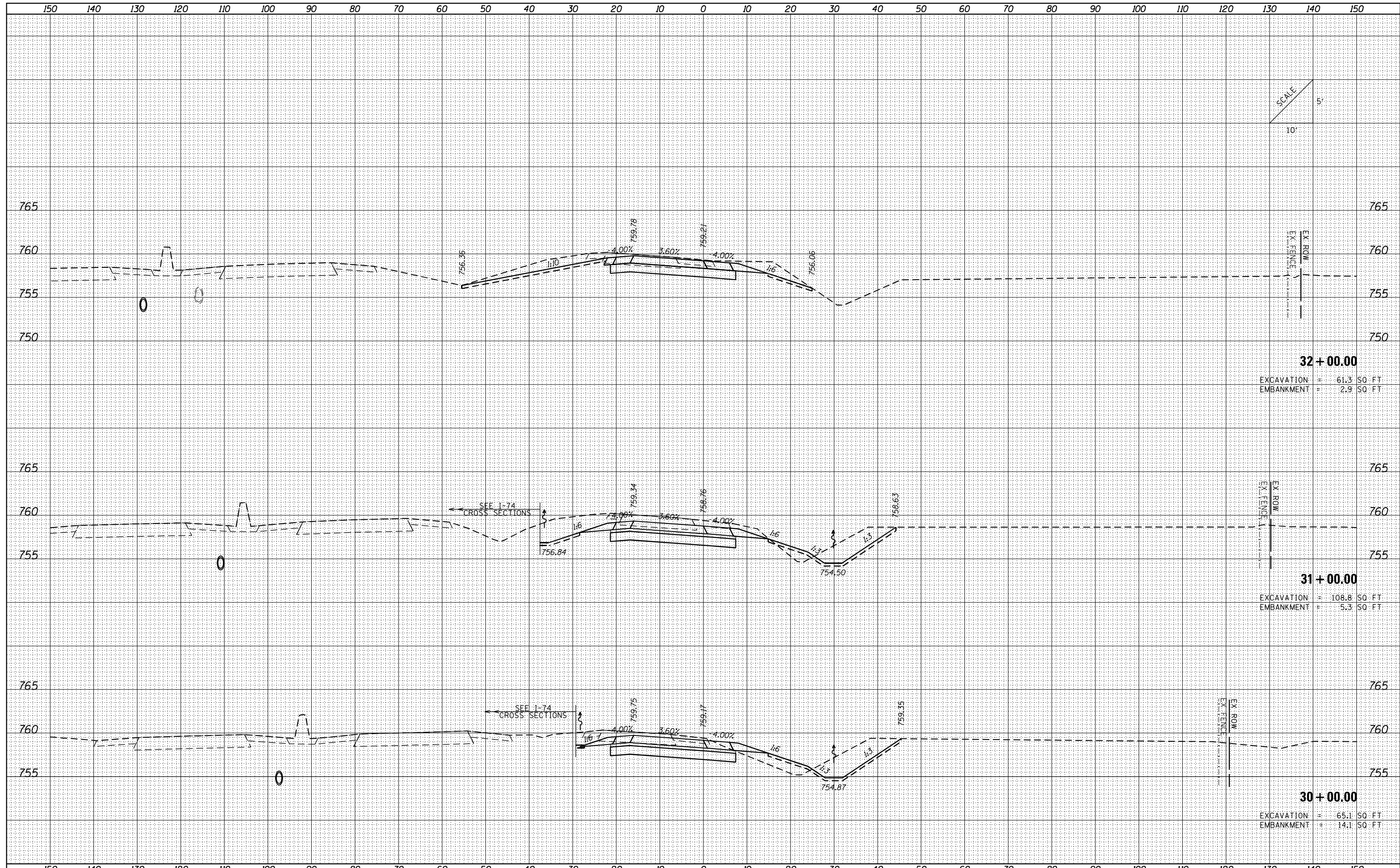
SCALE: SHEET OF SHEETS STA. 27+00.00 TO STA. 29+00.00

F.A.I. RTE.	SECTION	COUNTY	TOTAL SHEETS	SHEET NO.
57	10-(33,34,5,14)R & (10-34)B	CHAMPAIGN	1182	1180
CONTRACT NO. 70C01			ILLINOIS FED. AID PROJECT	



DATE	
BY	
SURVEYED	
PLOTTED	
TEMPLATE	
NOTE BOOK	
AREAS CHECKED	
NO.	

DATE	
BY	
SURVEYED	
PLOTTED	
TEMPLATE	
NOTE BOOK	
AREAS CHECKED	
NO.	



**32 + 00.00**  
 EXCAVATION = 61.3 SQ FT  
 EMBANKMENT = 2.9 SQ FT

**31 + 00.00**  
 EXCAVATION = 108.8 SQ FT  
 EMBANKMENT = 5.3 SQ FT

**30 + 00.00**  
 EXCAVATION = 65.1 SQ FT  
 EMBANKMENT = 14.1 SQ FT

FILE NAME = ...C-4\0570001-sht-XSC PRampC.dgn  
 Default

USER NAME = Matt Overbey	DESIGNED - CWW	REVISED -
	DRAWN - CWW	REVISED -
PLOT SCALE = 20.0000' / in.	CHECKED - MJO	REVISED -
PLOT DATE = 1/27/2022 - 11:46:14 PM	DATE - JANUARY 2022	REVISED -

**STATE OF ILLINOIS  
 DEPARTMENT OF TRANSPORTATION**

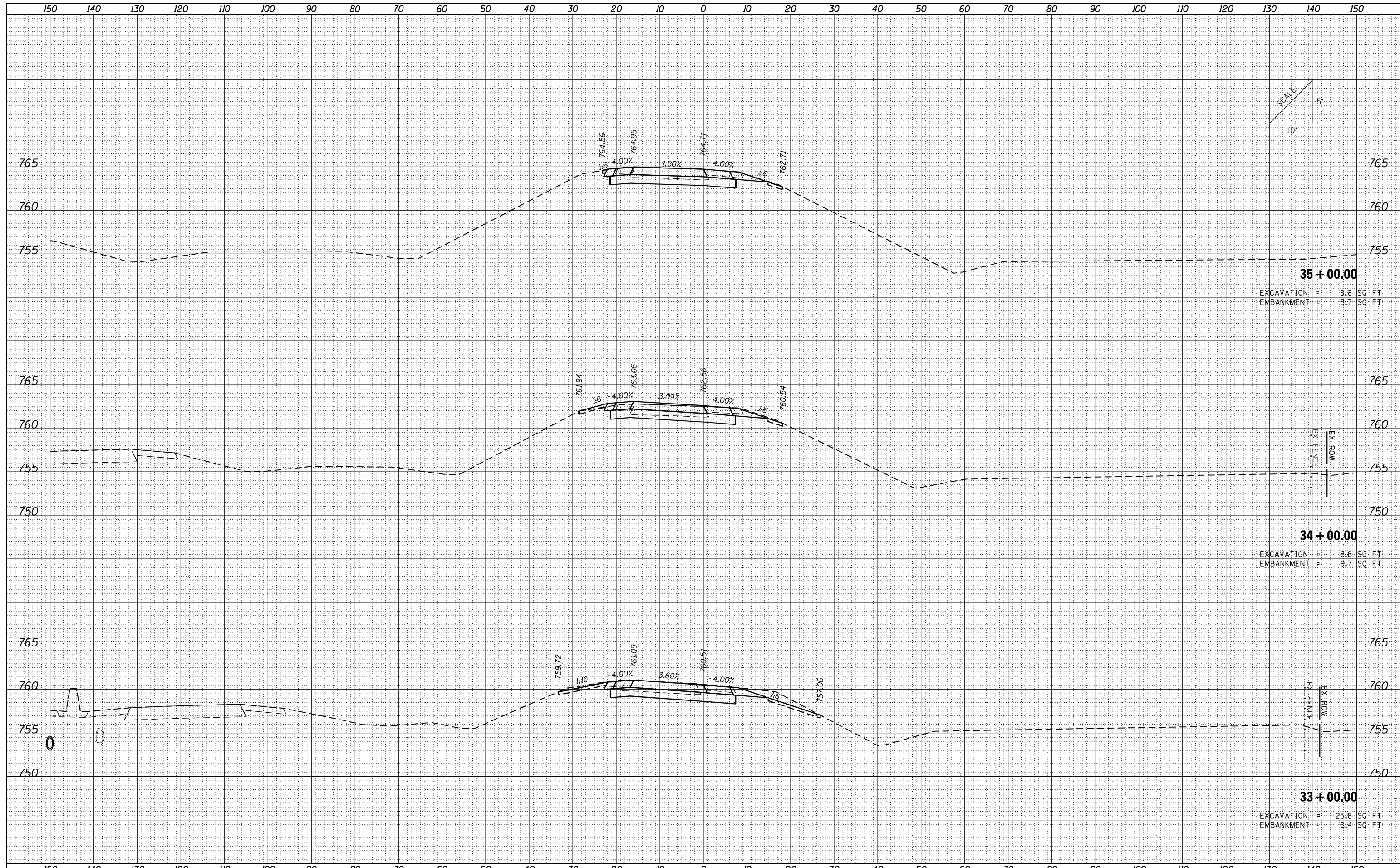
**CROSS SECTIONS  
 PROSPECT RAMP C**

SCALE: SHEET OF SHEETS STA. 30+00.00 TO STA. 32+00.00

F.A.I. RTE.	SECTION	COUNTY	TOTAL SHEETS	SHEET NO.
57	10-(33,34,5,14)R & (10-34)B	CHAMPAIGN	1182	1181
CONTRACT NO. 70C01				
ILLINOIS FED. AID PROJECT				

DATE	
BY	
SURVEYED	
PLOTTED	
TEMPLATE	
AREAS	
CHECKED	
NO.	

DATE	
BY	
SURVEYED	
PLOTTED	
TEMPLATE	
AREAS	
CHECKED	
NO.	



**35 + 00.00**  
 EXCAVATION = 8.6 SQ FT  
 EMBANKMENT = 5.7 SQ FT

**34 + 00.00**  
 EXCAVATION = 8.8 SQ FT  
 EMBANKMENT = 9.7 SQ FT

**33 + 00.00**  
 EXCAVATION = 25.8 SQ FT  
 EMBANKMENT = 6.4 SQ FT

FILE NAME = ...C-4\0570001-sht-XSC PRampC.dgn  
 Default

USER NAME = Matt Overbey	DESIGNED - CWW	REVISD -
	DRAWN - CWW	REVISD -
PLOT SCALE = 20.0000' / in.	CHECKED - MJO	REVISD -
PLOT DATE = 1/27/2022 - 11:46:14 PM	DATE - JANUARY 2022	REVISD -

**STATE OF ILLINOIS  
 DEPARTMENT OF TRANSPORTATION**

**CROSS SECTIONS  
 PROSPECT RAMP C**

SCALE: SHEET OF SHEETS STA. 33+00.00 TO STA. 35+00.00

F.A.I. RTE.	SECTION	COUNTY	TOTAL SHEETS	SHEET NO.
57	10-(33,34,5,14)R & (10-34)B	CHAMPAIGN	1182	1182
CONTRACT NO. 70C01				

ILLINOIS FED. AID PROJECT