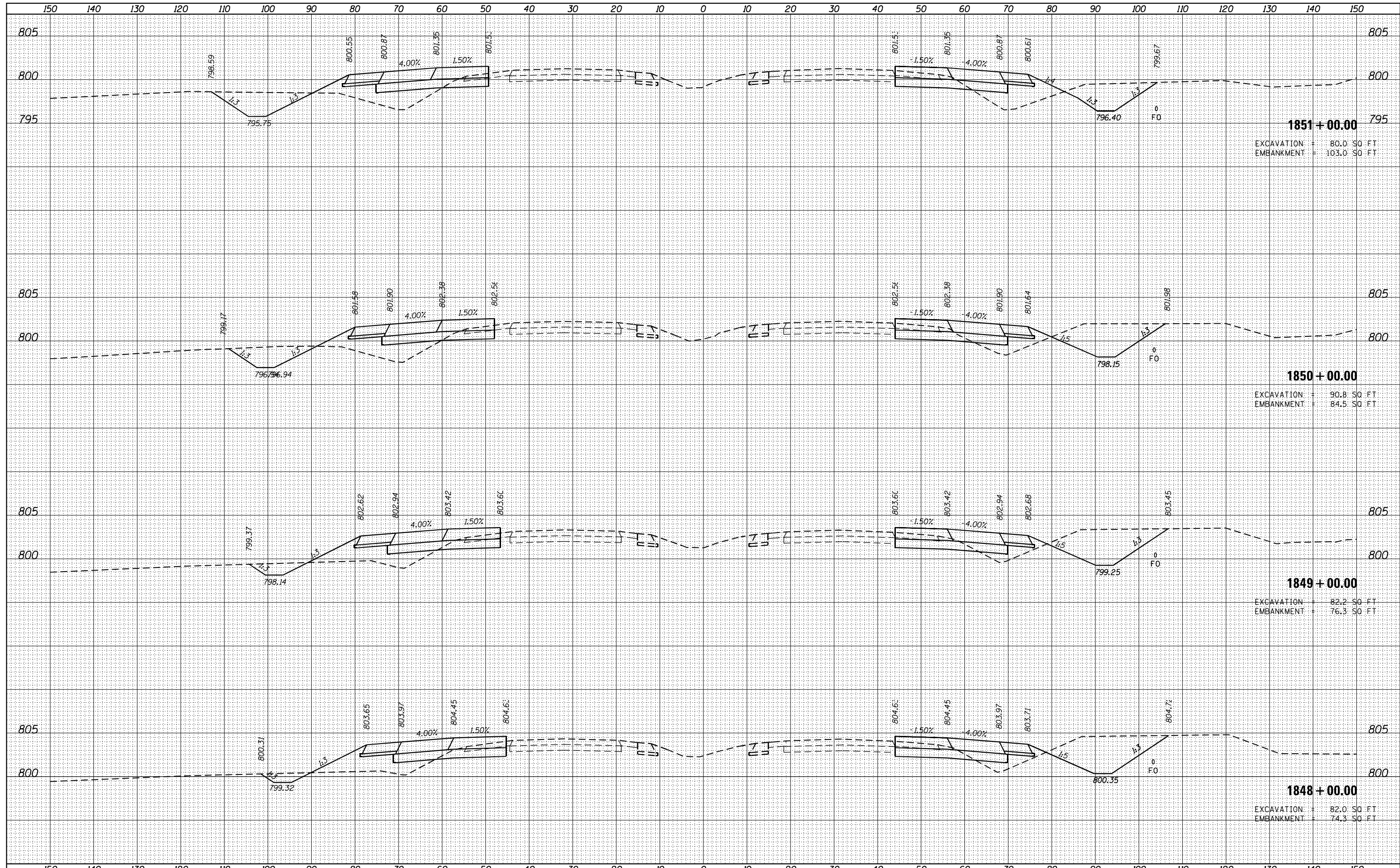


DATE	BY
SURVEYED	BY
PLOTTED	
TEMPLATE	
NOTE BOOK	
AREAS CHECKED	
NO.	

DATE	BY
ORIGINAL SURVEY	
PLOTTED	
TEMPLATE	
AREAS CHECKED	
NO.	



**1851 + 00.00**  
 EXCAVATION = 80.0 SQ FT  
 EMBANKMENT = 103.0 SQ FT

**1850 + 00.00**  
 EXCAVATION = 90.8 SQ FT  
 EMBANKMENT = 84.5 SQ FT

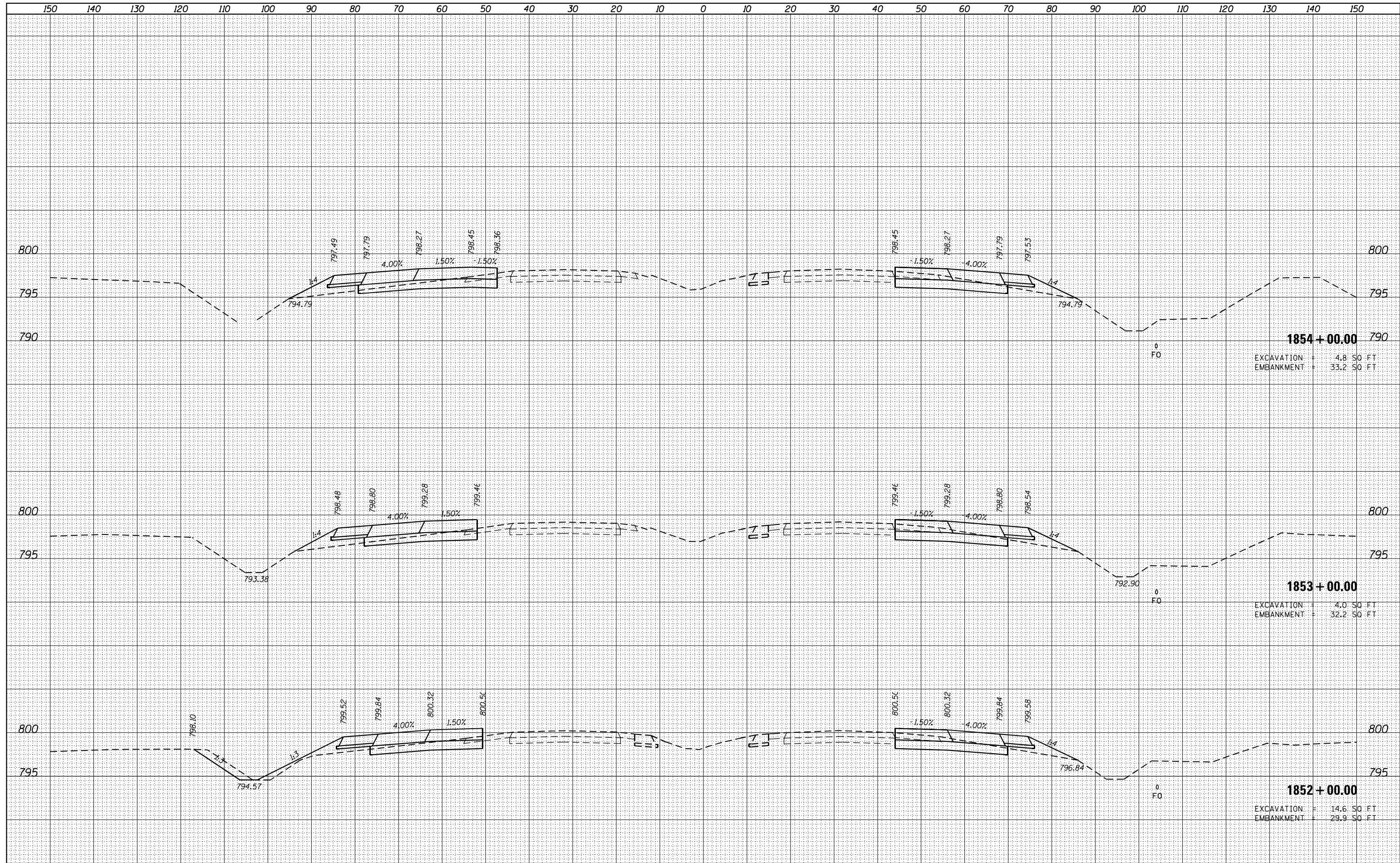
**1849 + 00.00**  
 EXCAVATION = 82.2 SQ FT  
 EMBANKMENT = 76.3 SQ FT

**1848 + 00.00**  
 EXCAVATION = 82.0 SQ FT  
 EMBANKMENT = 74.3 SQ FT

FILE NAME =	USER NAME = Matt Overbey	DESIGNED - STP	REVISED -	<b>STATE OF ILLINOIS</b> <b>DEPARTMENT OF TRANSPORTATION</b>	<b>CROSS SECTIONS</b> <b>STAGE 2 I-74</b>			F.A.I. RTÉ.	SECTION	COUNTY	TOTAL SHEETS	SHEET NO.
...\\D570C01-sht-XSC I-74 Stage 2 MOT.dgn		DRAWN - STP	REVISED -		57	10-133,34,5,14R & (10-34)B	CHAMPAIGN	1182	301			
Default	PLOT SCALE = 20.0000' / in.	CHECKED - MJO	REVISED -		SCALE: SHEET OF SHEETS STA. 1848+00.00 TO STA. 1851+00.00			CONTRACT NO. 70C01				
	PLOT DATE = 1/28/2022 - 5:10:20 PM	DATE - JANUARY 2022	REVISED -					ILLINOIS FED. AID PROJECT				

DATE	
BY	
SURVEYED	
PLOTTED	
TEMPLATE	
NOTE BOOK	
AREAS	
CHECKED	
NO.	

DATE	
BY	
SURVEYED	
PLOTTED	
TEMPLATE	
NOTE BOOK	
AREAS	
CHECKED	
NO.	



FILE NAME = ...D570C01-sht-XSC 1-74 Stage 2 MOT.dgn  
 Default

USER NAME = Matt Overbey
DESIGNED - STP
DRAWN - STP
CHECKED - MJO
DATE - JANUARY 2022
REVIS
NO.
DESCRIPTION
DATE

DESIGNED - STP
DRAWN - STP
CHECKED - MJO
DATE - JANUARY 2022
REVIS
NO.
DESCRIPTION
DATE

**STATE OF ILLINOIS**  
**DEPARTMENT OF TRANSPORTATION**

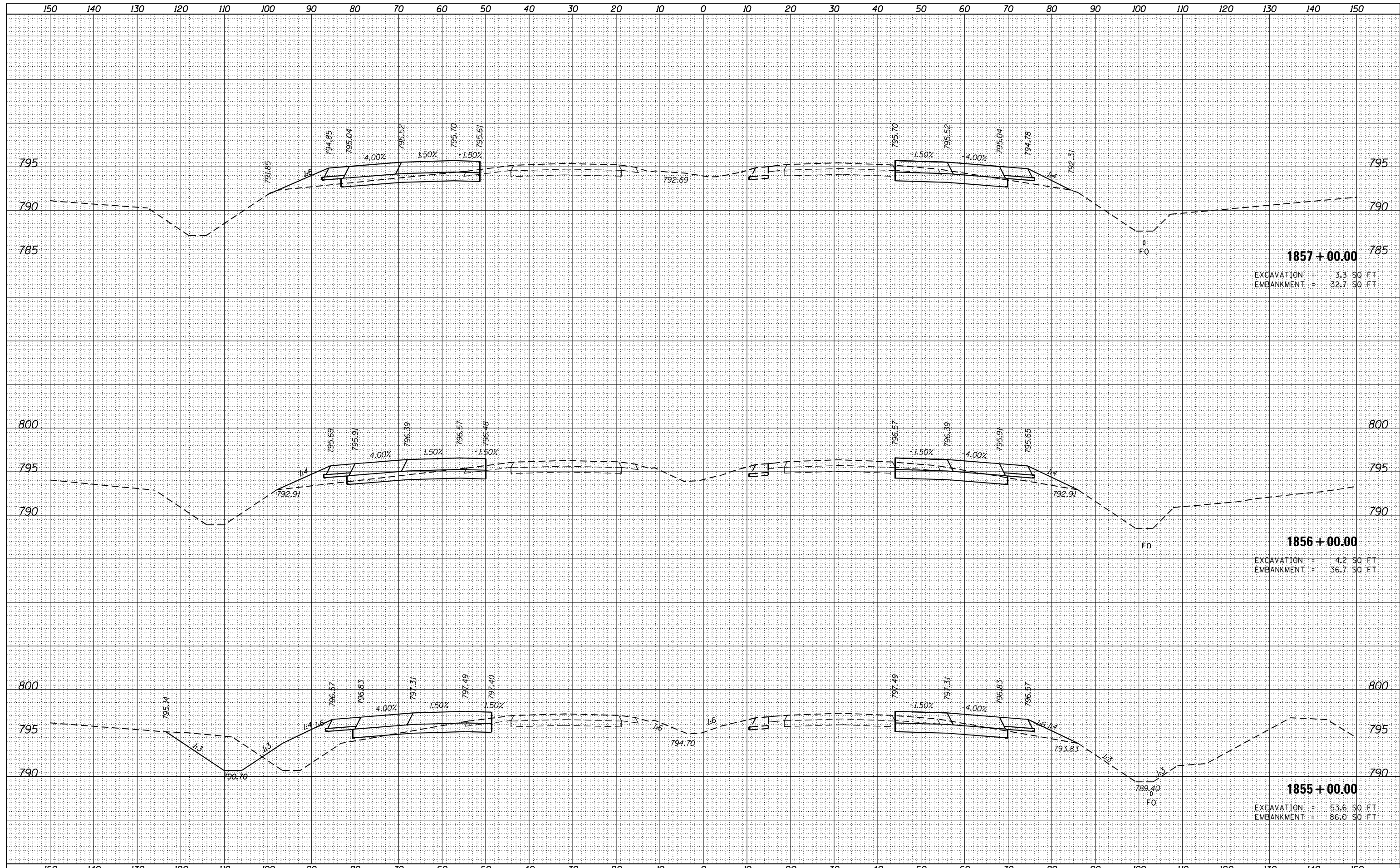
**CROSS SECTIONS**  
**STAGE 2 I-74**  
 SCALE: SHEET OF SHEETS STA. 1852+00.00 TO STA. 1854+00.00

F.A.I. RTE.	SECTION	COUNTY	TOTAL SHEETS	SHEET NO.
57	10-(33,34,5,14)R & (10-34)B	CHAMPAIGN	1182	302
				CONTRACT NO. 70C01
ILLINOIS FED. AID PROJECT				



DATE	
BY	
FINISHED SURVEY	
PLOTTED	
TEMPLATE	
NOTE BOOK	
AREAS CHECKED	
NO.	

DATE	
BY	
ORIGINAL SURVEY	
PLOTTED	
TEMPLATE	
NOTE BOOK	
AREAS CHECKED	
NO.	



**1857 + 00.00**  
 EXCAVATION = 3.3 SO. FT  
 EMBANKMENT = 32.7 SO. FT

**1856 + 00.00**  
 EXCAVATION = 4.2 SO. FT  
 EMBANKMENT = 36.7 SO. FT

**1855 + 00.00**  
 EXCAVATION = 53.6 SO. FT  
 EMBANKMENT = 86.0 SO. FT

FILE NAME = ...D570C01-sht-XSC I-74 Stage 2 MOT.dgn  
 Default

USER NAME = Matt Overbey  
 DESIGNED - STP  
 DRAWN - STP  
 CHECKED - MJO  
 PLOT DATE = 1/28/2022 - 5:10:20 PM

REVISIED -  
 REVISIED -  
 REVISIED -  
 REVISIED -

**STATE OF ILLINOIS  
 DEPARTMENT OF TRANSPORTATION**

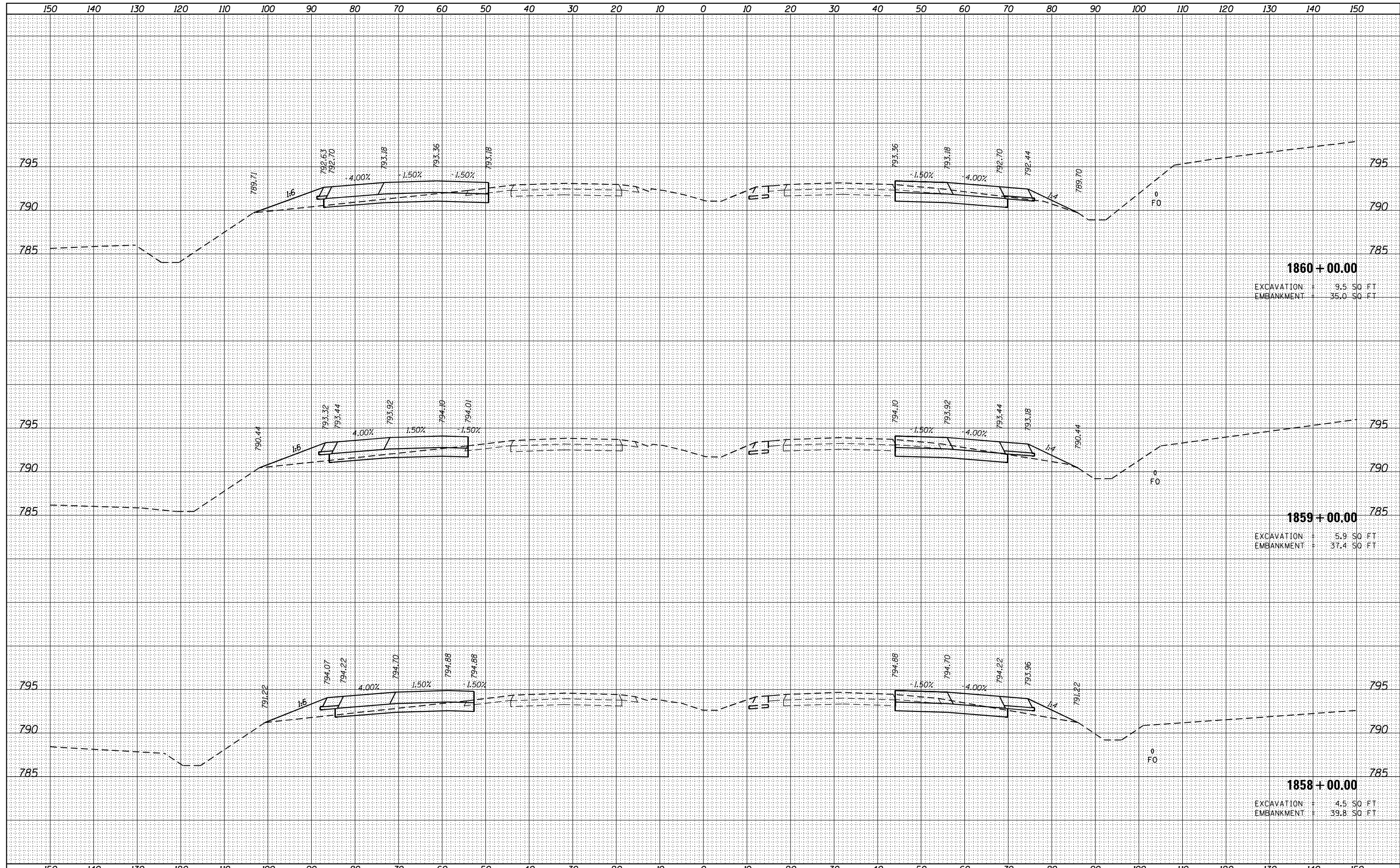
**CROSS SECTIONS  
 STAGE 2 I-74**

SCALE: SHEET OF SHEETS STA. 1855+00.00 TO STA. 1857+00.00

F.A.I. RTE.	SECTION	COUNTY	TOTAL SHEETS	SHEET NO.
57	10-(33,34,5,14)R & (10-34)B	CHAMPAIGN	1182	303
CONTRACT NO. 70C01			ILLINOIS FED. AID PROJECT	

DATE	
BY	
SURVEYED	
PLOTTED	
TEMPLATE	
AREAS	
CHECKED	
NO.	

DATE	
BY	
SURVEYED	
PLOTTED	
TEMPLATE	
AREAS	
CHECKED	
NO.	



**1860 + 00.00**  
 EXCAVATION = 9.5 SQ. FT  
 EMBANKMENT = 35.0 SQ. FT

**1859 + 00.00**  
 EXCAVATION = 5.9 SQ. FT  
 EMBANKMENT = 37.4 SQ. FT

**1858 + 00.00**  
 EXCAVATION = 4.5 SQ. FT  
 EMBANKMENT = 39.8 SQ. FT

FILE NAME = ...\\D570C01-sht-XSC 1-74 Stage 2 MOT.dgn  
 Default

USER NAME = Matt Overbey  
 DESIGNED - STP  
 DRAWN - STP  
 CHECKED - MJO  
 PLOT DATE = 1/28/2022 - 5:10:20 PM

REVISD -  
 REVISD -  
 REVISD -  
 REVISD -

**STATE OF ILLINOIS  
 DEPARTMENT OF TRANSPORTATION**

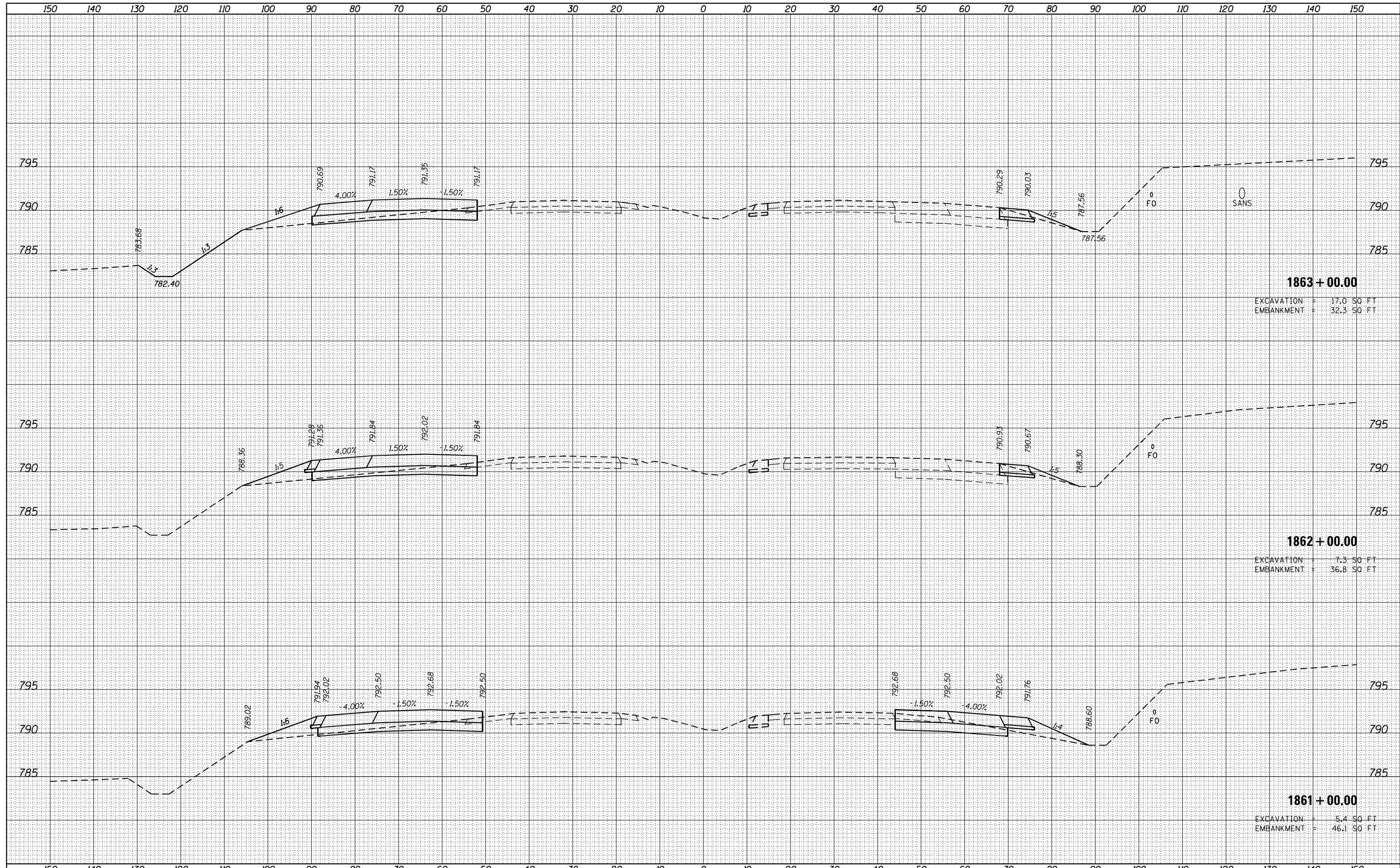
**CROSS SECTIONS  
 STAGE 2 I-74**

SCALE: SHEET OF SHEETS STA. 1858+00.00 TO STA. 1860+00.00

F.A.I. RTÉ.	SECTION	COUNTY	TOTAL SHEETS	SHEET NO.
57	10-(33,34,5,14)R & (10-34)B	CHAMPAIGN	1182	304
CONTRACT NO. 70C01			ILLINOIS FED. AID PROJECT	

DATE	
BY	
FINISHED SURVEY	
PLOTTED TEMPLATE	
NOTE BOOK	
AREAS CHECKED	
NO.	

DATE	
BY	
ORIGINAL SURVEY	
PLOTTED TEMPLATE	
NOTE BOOK	
AREAS CHECKED	
NO.	



FILE NAME = ...\\D570C01-sht-XSC I-74 Stage 2 MOT.dgn  
 Default

USER NAME = Matt Overbey  
 DESIGNED - STP  
 DRAWN - STP  
 CHECKED - MJO  
 PLOT DATE = 1/28/2022 - 5:10:21 PM

REVISIONS  
 REVISED -  
 REVISED -  
 REVISED -  
 REVISED -

**STATE OF ILLINOIS  
 DEPARTMENT OF TRANSPORTATION**

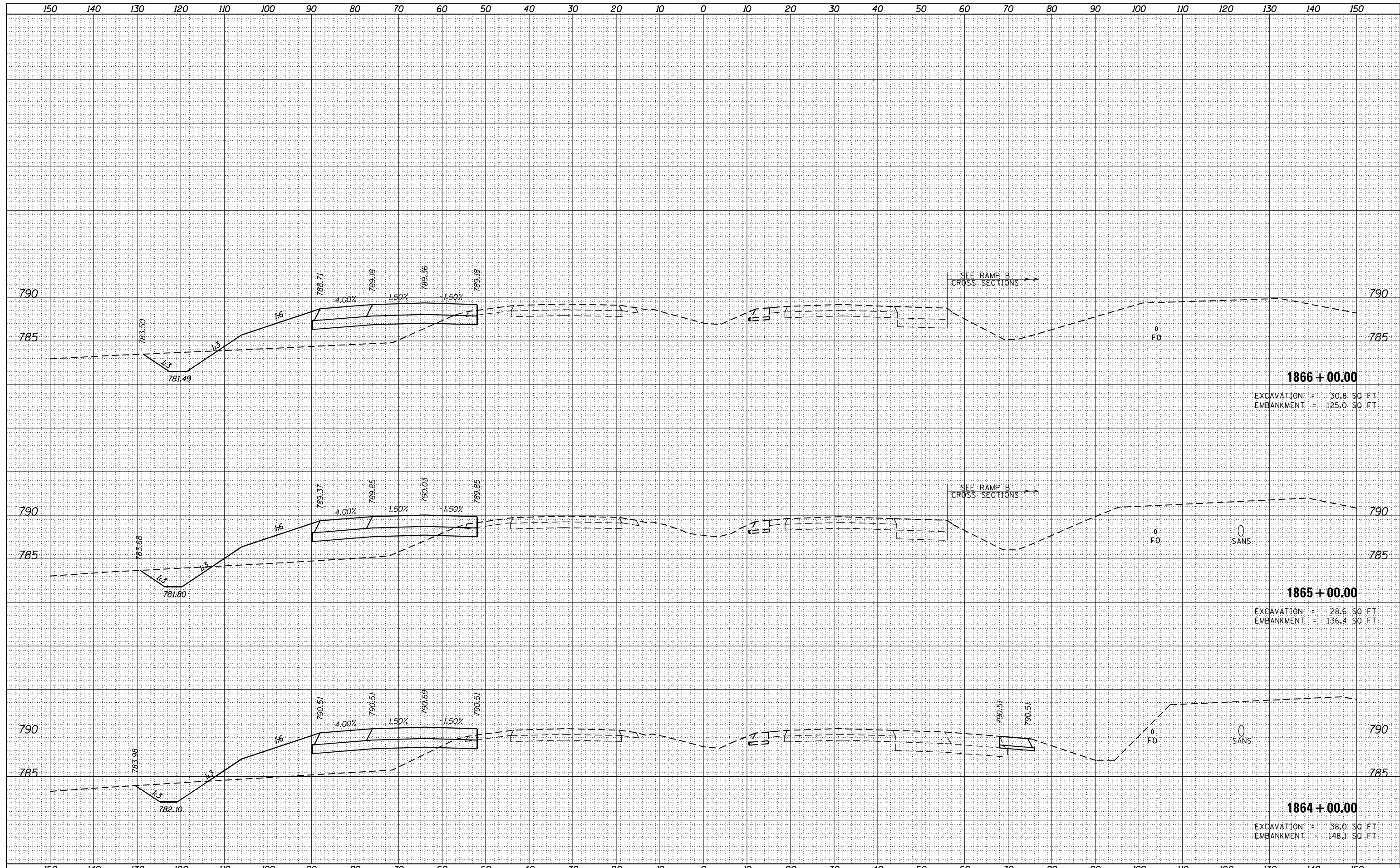
**CROSS SECTIONS  
 STAGE 2 I-74**

SCALE: SHEET OF SHEETS STA. 1861+00.00 TO STA. 1863+00.00

F.A.I. RTE.	SECTION	COUNTY	TOTAL SHEETS	SHEET NO.
57	10-(33,34,5,14)R & (10-34)B	CHAMPAIGN	1182	305
CONTRACT NO. 70C01			ILLINOIS FED. AID PROJECT	

DATE	
BY	
FINISHED SURVEY	
PLOTTED	
TEMPLATE	
NOTE BOOK	
AREAS CHECKED	
NO.	

DATE	
BY	
ORIGINAL SURVEY	
PLOTTED	
TEMPLATE	
NOTE BOOK	
AREAS CHECKED	
NO.	



FILE NAME = ...D570C01-sht-XSC I-74 Stage 2 MOT.dgn  
 Default

USER NAME = Matt Overbey	DESIGNED - STP	REVISED -
	DRAWN - STP	REVISED -
	CHECKED - MJO	REVISED -
PLOT DATE = 1/28/2022 - 5:10:21 PM	DATE - JANUARY 2022	REVISED -

**STATE OF ILLINOIS  
DEPARTMENT OF TRANSPORTATION**

**CROSS SECTIONS  
STAGE 2 I-74**

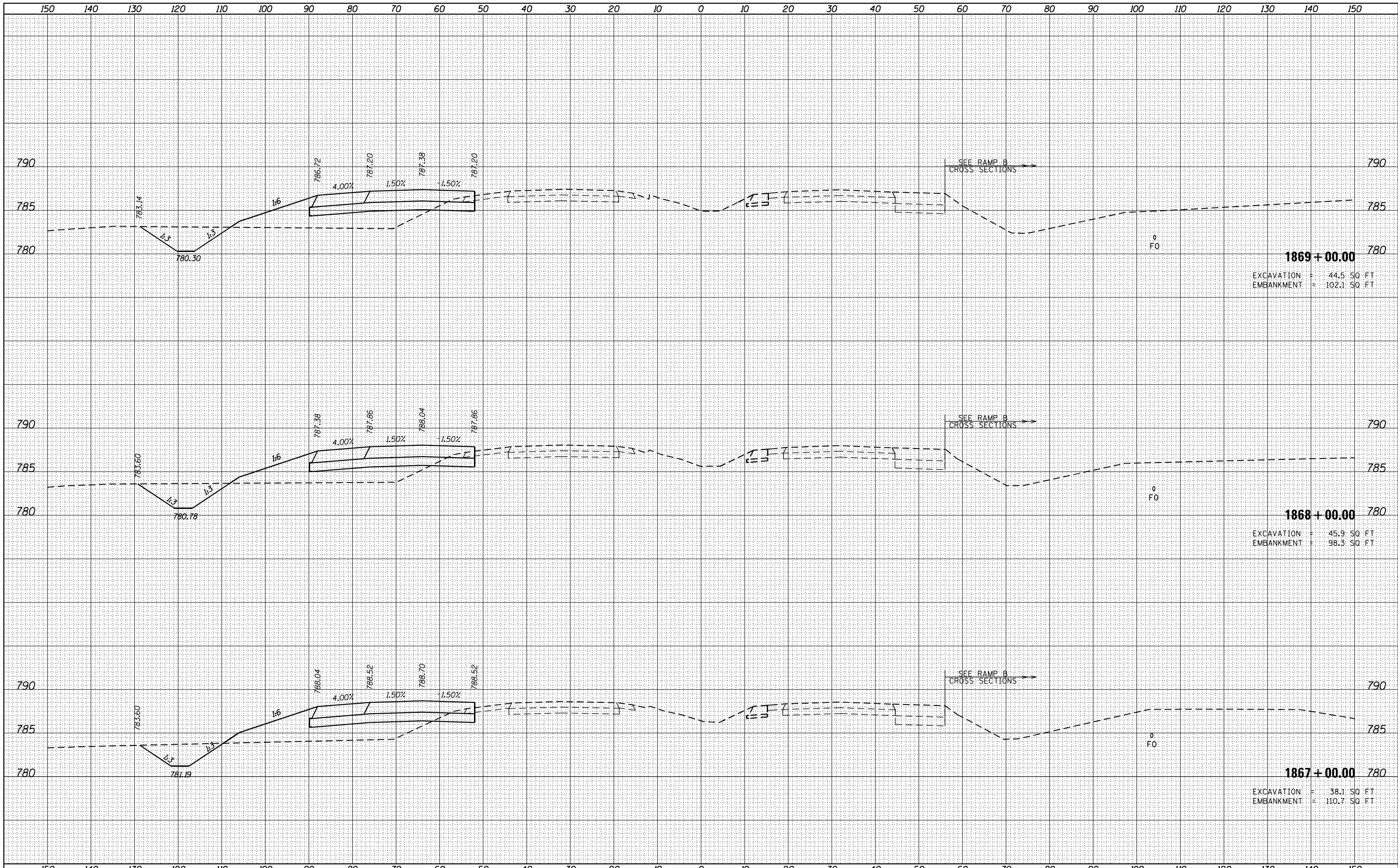
SCALE: SHEET OF SHEETS STA. 1864+00.00 TO STA. 1866+00.00

F.A.I. RTE.	SECTION	COUNTY	TOTAL SHEETS	SHEET NO.
57	10-(33,34,5,14)R & (10-34)B	CHAMPAIGN	1182	306
CONTRACT NO. 70C01			ILLINOIS FED. AID PROJECT	



DATE	
BY	
SURVEYED	
PLOTTED	
TEMPLATE	
AREAS	
CHECKED	
NO.	

DATE	
BY	
SURVEYED	
PLOTTED	
TEMPLATE	
AREAS	
CHECKED	
NO.	



**1869 + 00.00**  
 EXCAVATION = 44.5 SQ. FT  
 EMBANKMENT = 102.1 SQ. FT

**1868 + 00.00**  
 EXCAVATION = 45.9 SQ. FT  
 EMBANKMENT = 98.3 SQ. FT

**1867 + 00.00**  
 EXCAVATION = 38.1 SQ. FT  
 EMBANKMENT = 110.7 SQ. FT

FILE NAME = ...D570C01-sht-XSC 1-74 Stage 2 MOT.dgn  
 Default

USER NAME = Matt Overbey  
 DESIGNED - STP  
 DRAWN - STP  
 CHECKED - MJO  
 PLOT DATE = 1/28/2022 - 5:10:21 PM

REVISED -  
 REVISED -  
 REVISED -  
 REVISED -

**STATE OF ILLINOIS  
 DEPARTMENT OF TRANSPORTATION**

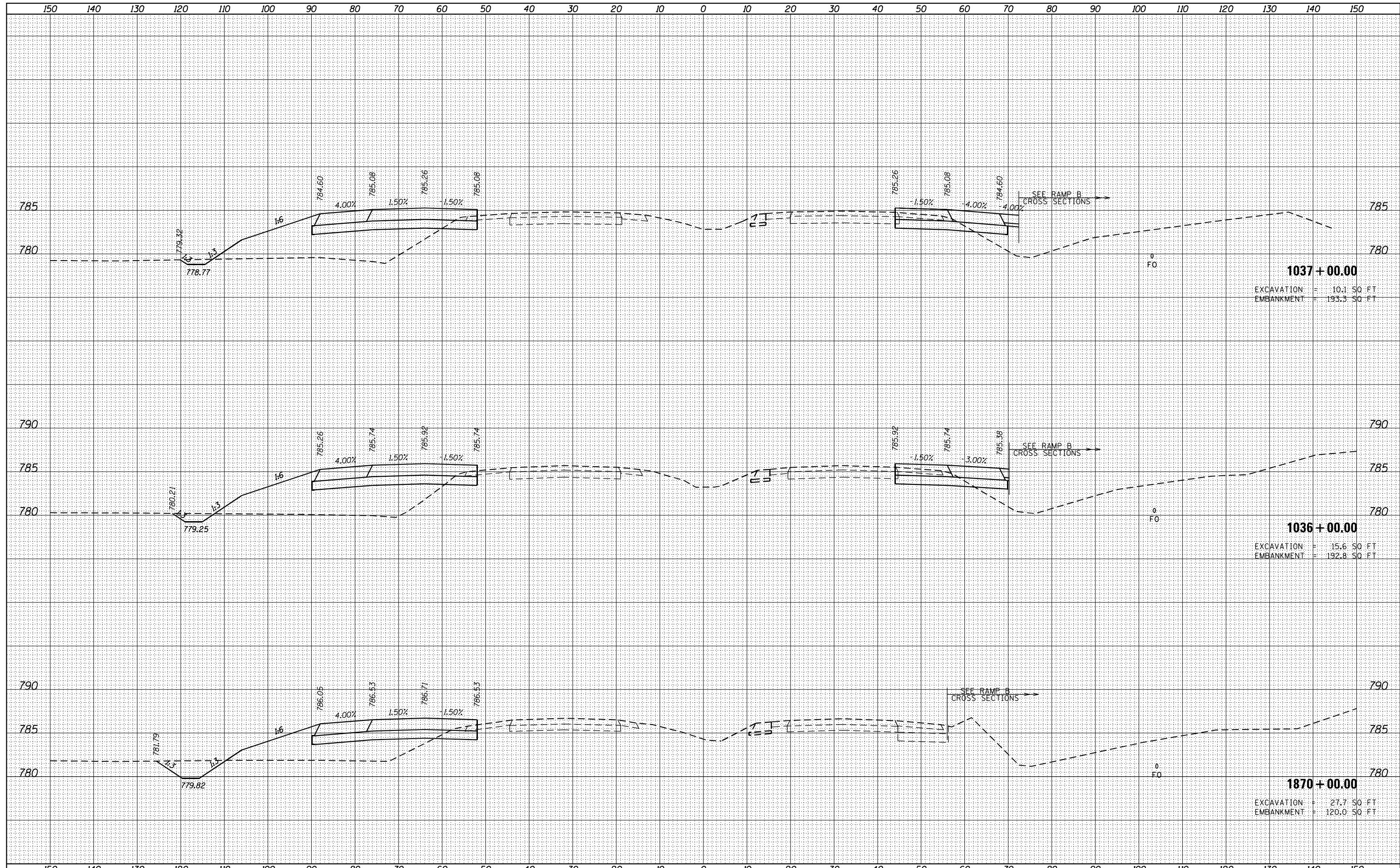
**CROSS SECTIONS  
 STAGE 2 I-74**

SCALE: SHEET OF SHEETS STA. 1867+00.00 TO STA. 1869+00.00

F.A.I. RTE.	SECTION	COUNTY	TOTAL SHEETS	SHEET NO.
57	10-(33,34,5,14)R & (10-34)B	CHAMPAIGN	1182	307
			CONTRACT NO.	70C01
ILLINOIS FED. AID PROJECT				

DATE	
BY	
FINISHED SURVEY	
PLOTTED TEMPLATE	
NOTE BOOK	
AREAS CHECKED	
NO.	

DATE	
BY	
ORIGINAL SURVEY	
PLOTTED TEMPLATE	
NOTE BOOK	
AREAS CHECKED	
NO.	



FILE NAME = ...D570C01-sht-XSC I-74 Stage 2 MOT.dgn  
 Default

USER NAME = Matt Overbey  
 DESIGNED - STP  
 DRAWN - STP  
 CHECKED - MJO  
 DATE - JANUARY 2022

REVISED -  
 REVISED -  
 REVISED -  
 REVISED -

STATE OF ILLINOIS  
 DEPARTMENT OF TRANSPORTATION

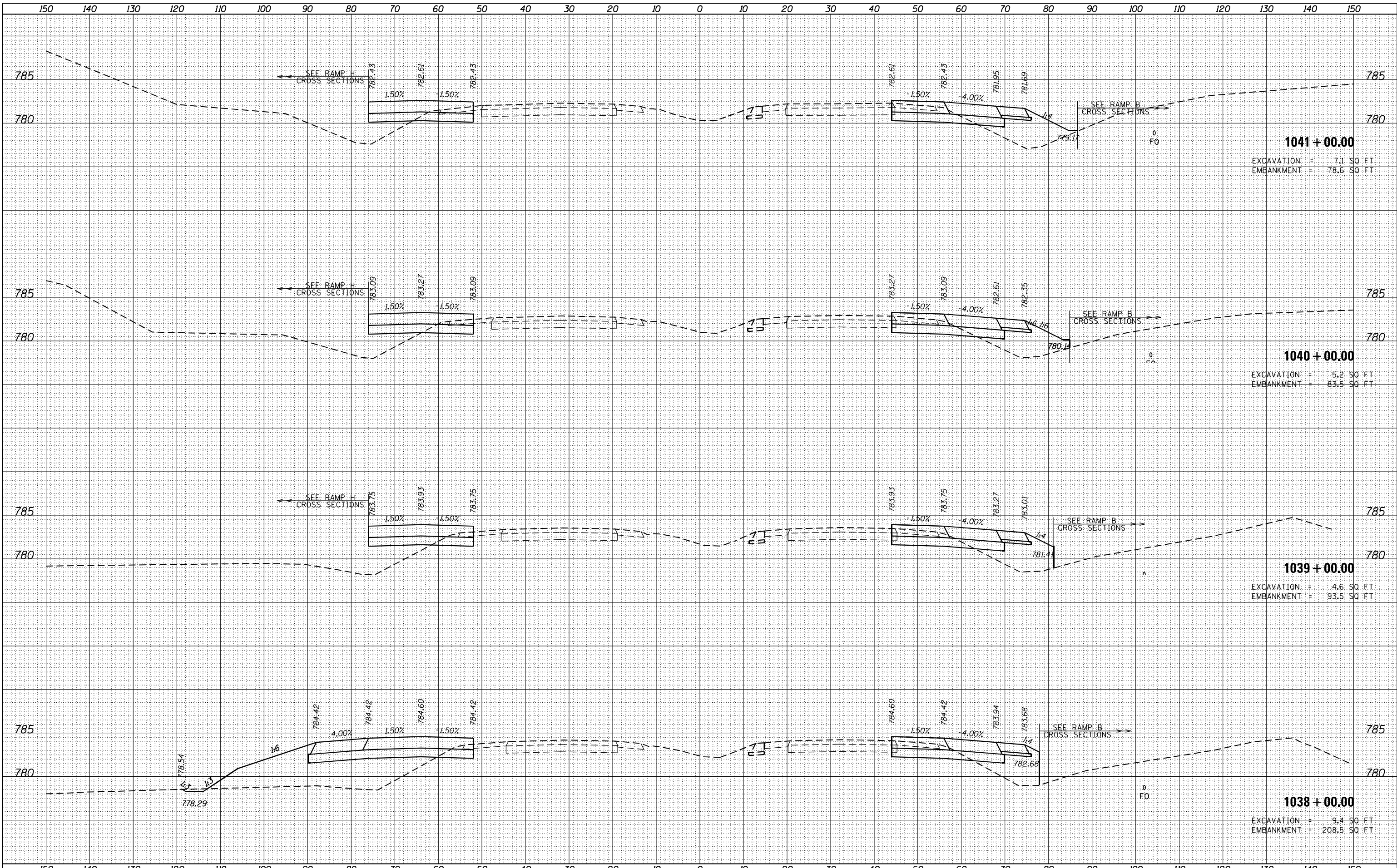
CROSS SECTIONS  
 STAGE 2 I-74

SCALE: SHEET OF SHEETS STA. 1870+00.00 TO STA. 1037+00.00

F.A.I. RTE.	SECTION	COUNTY	TOTAL SHEETS	SHEET NO.
57	10-(33,34,5,14R & (10-34B	CHAMPAIGN	1182	308
CONTRACT NO. 70C01			ILLINOIS FED. AID PROJECT	

DATE	
BY	
FINAL SURVEY	SURVEYED
NOTE BOOK	PLOTTED
NO.	TEMPLATE
	AREAS CHECKED

DATE	
BY	
ORIGINAL SURVEY	SURVEYED
NOTE BOOK	PLOTTED
NO.	TEMPLATE
	AREAS CHECKED



FILE NAME = ...\\D570C01-sht-XSC I-74 Stage 2 MOT.dgn  
 Default

USER NAME = Matt Overbey  
 PLOT SCALE = 20.0000 ' / in.  
 PLOT DATE = 1/28/2022 - 5:10:21 PM

DESIGNED - STP  
 DRAWN - STP  
 CHECKED - MJO  
 DATE - JANUARY 2022

REVISED -  
 REVISED -  
 REVISED -  
 REVISED -

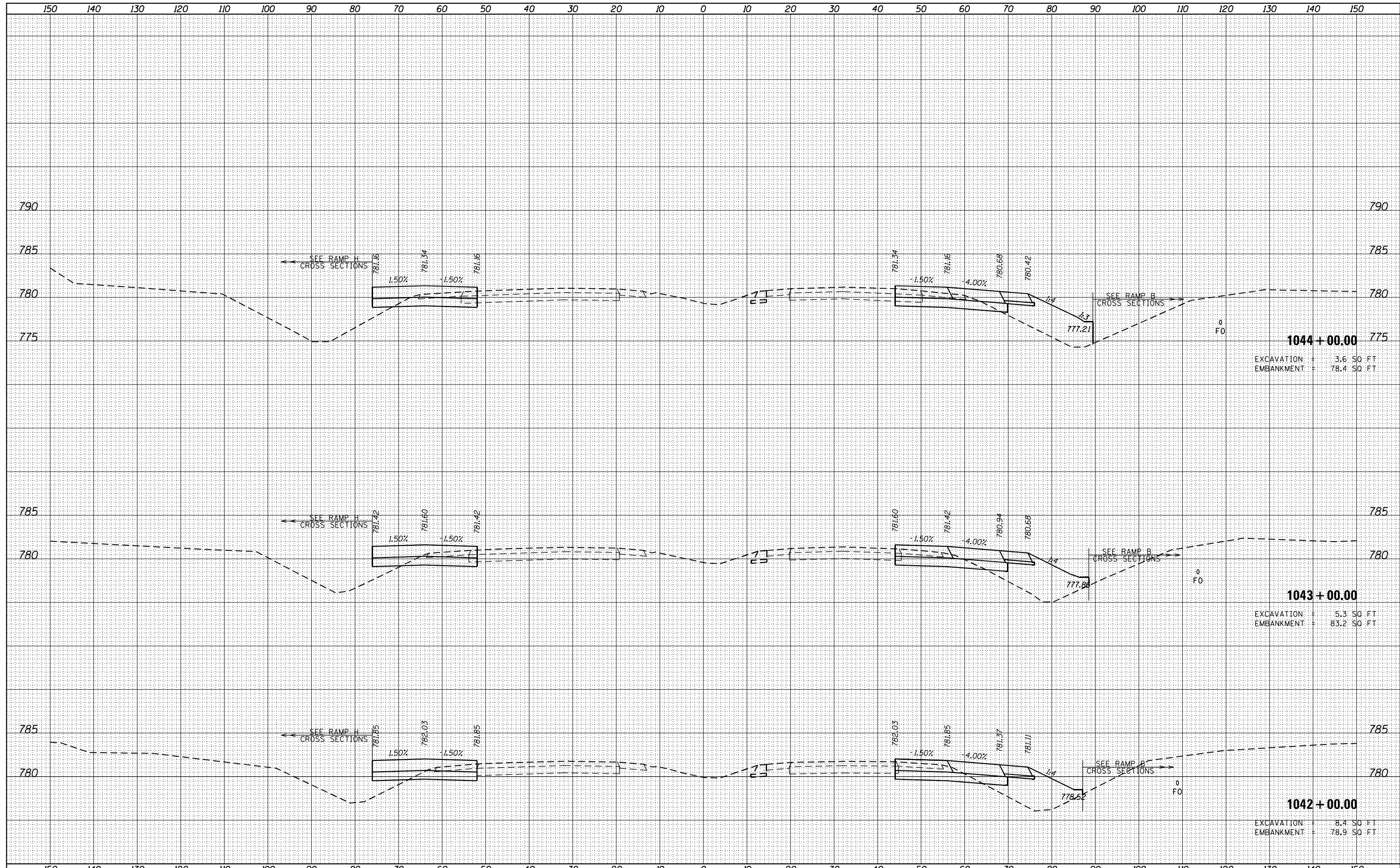
**STATE OF ILLINOIS  
 DEPARTMENT OF TRANSPORTATION**

**CROSS SECTIONS  
 STAGE 2 I-74**  
 SCALE: SHEET OF SHEETS STA. 1038+00.00 TO STA. 1041+00.00

F.A.I. RTE.	SECTION	COUNTY	TOTAL SHEETS	SHEET NO.
57	10-133,34,5,14R & (10-34)B	CHAMPAIGN	1182	309
CONTRACT NO. 70C01			ILLINOIS FED. AID PROJECT	

DATE	
BY	
FINISHED SURVEY	
PLOTTED	
TEMPLATE	
NOTE BOOK	
AREAS CHECKED	
NO.	

DATE	
BY	
ORIGINAL SURVEY	
PLOTTED	
TEMPLATE	
AREAS CHECKED	
NO.	



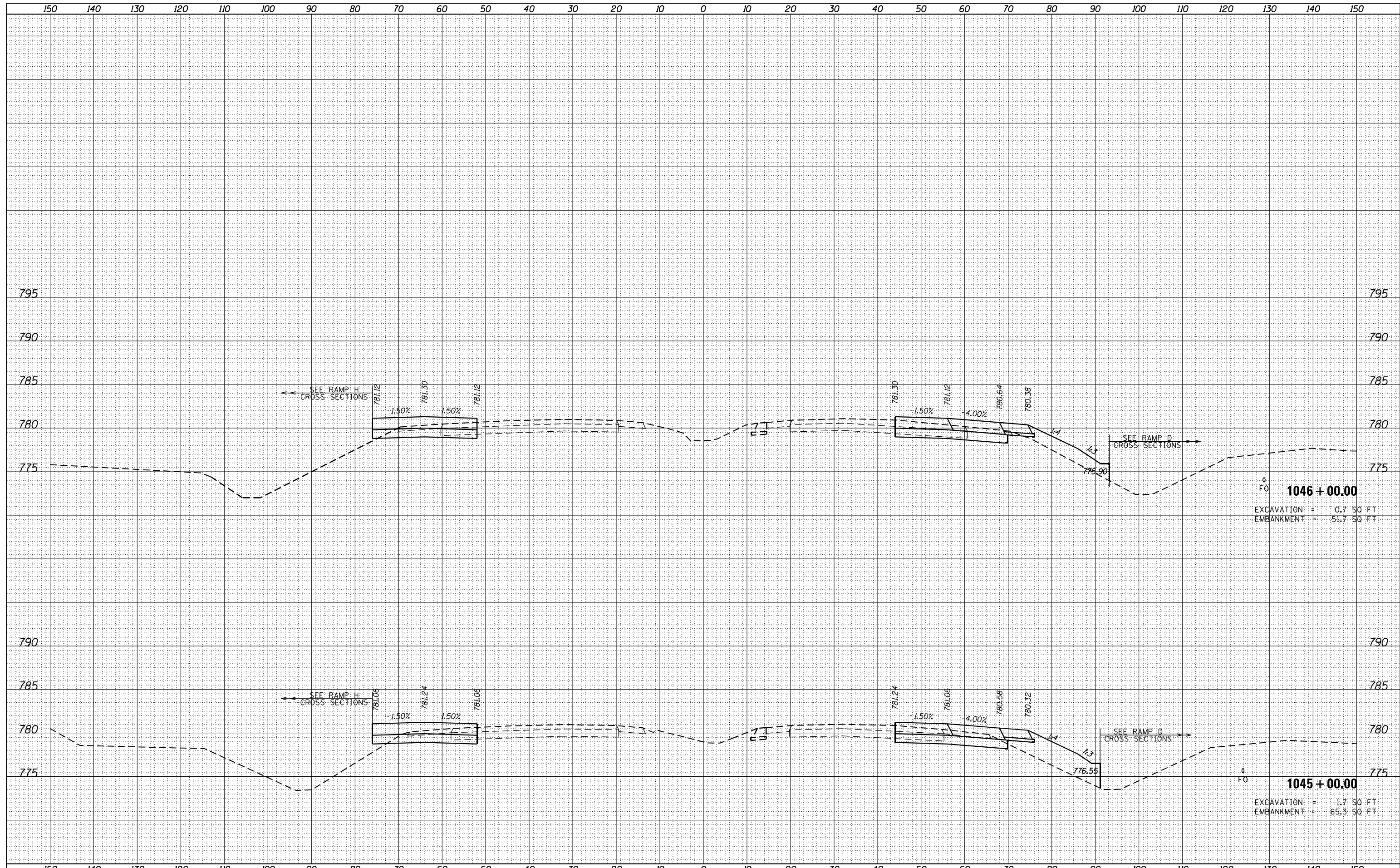
FILE NAME = ...D570C01-sht-XSC I-74 Stage 2 MOT.dgn	USER NAME = Matt Overbey	DESIGNED - STP	REVISED -	<b>STATE OF ILLINOIS DEPARTMENT OF TRANSPORTATION</b>	<b>CROSS SECTIONS STAGE 2 I-74</b>			F.A.I. RTE.	SECTION	COUNTY	TOTAL SHEETS	SHEET NO.		
Default	PLOT SCALE = 20.0000' / in.	CHECKED - MJO	REVISED -		SCALE:	SHEET	OF	SHEETS	STA. 1042+00.00 TO STA. 1044+00.00	57	10-133,34,5,14R & (10-34)B	CHAMPAIGN	1182	310
	PLOT DATE = 1/28/2022 - 5:10:21 PM	DATE - JANUARY 2022	REVISED -											

ILLINOIS FED. AID PROJECT



DATE	
BY	
SURVEYED	
PLOTTED	
TEMPLATE	
AREAS	
CHECKED	
NO.	

DATE	
BY	
SURVEYED	
PLOTTED	
TEMPLATE	
AREAS	
CHECKED	
NO.	



FILE NAME = ...D570C01-sht-XSC I-74 Stage 2 MOT.dgn  
 Default

USER NAME = Matt Overbey	DESIGNED - STP	REVISED -
PLOT SCALE = 20.0000' / in.	DRAWN - STP	REVISED -
PLOT DATE = 1/28/2022 - 5:10:22 PM	CHECKED - MJO	REVISED -
	DATE - JANUARY 2022	REVISED -

**STATE OF ILLINOIS  
DEPARTMENT OF TRANSPORTATION**

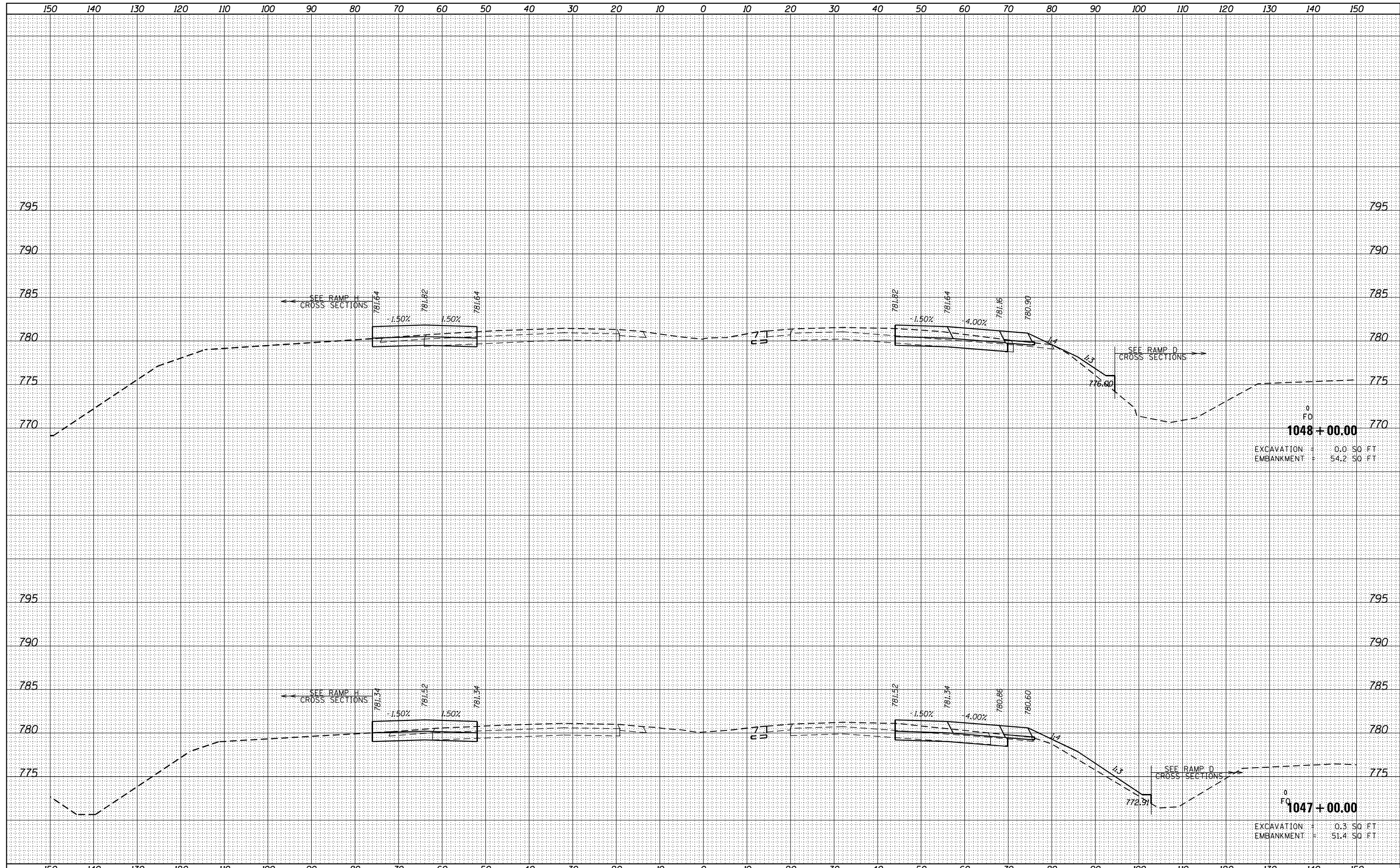
**CROSS SECTIONS  
STAGE 2 I-74**

SCALE: SHEET OF SHEETS STA. 1045+00.00 TO STA. 1046+00.00

F.A.I. RTE.	SECTION	COUNTY	TOTAL SHEETS	SHEET NO.
57	10-(33,34,5,14)R & (10-34)B	CHAMPAIGN	1182	311
CONTRACT NO. 70C01			ILLINOIS FED. AID PROJECT	

DATE	
BY	
FINISHED SURVEY	
PLOTTED TEMPLATE	
NOTE BOOK	
AREAS CHECKED	
NO.	

DATE	
BY	
ORIGINAL SURVEY	
PLOTTED TEMPLATE	
NOTE BOOK	
AREAS CHECKED	
NO.	



0  
FO  
**1048 + 00.00**  
EXCAVATION = 0.0 SQ FT  
EMBANKMENT = 54.2 SQ FT

0  
FO  
**1047 + 00.00**  
EXCAVATION = 0.3 SQ FT  
EMBANKMENT = 51.4 SQ FT

FILE NAME = ...\\D570C01-sht-XSC I-74 Stage 2 MOT.dgn  
Default

USER NAME = Matt Overbey	DESIGNED - STP	REVISED -
	DRAWN - STP	REVISED -
PLOT SCALE = 20.0000' / in.	CHECKED - MJO	REVISED -
PLOT DATE = 1/28/2022 - 5:10:22 PM	DATE - JANUARY 2022	REVISED -

**STATE OF ILLINOIS  
DEPARTMENT OF TRANSPORTATION**

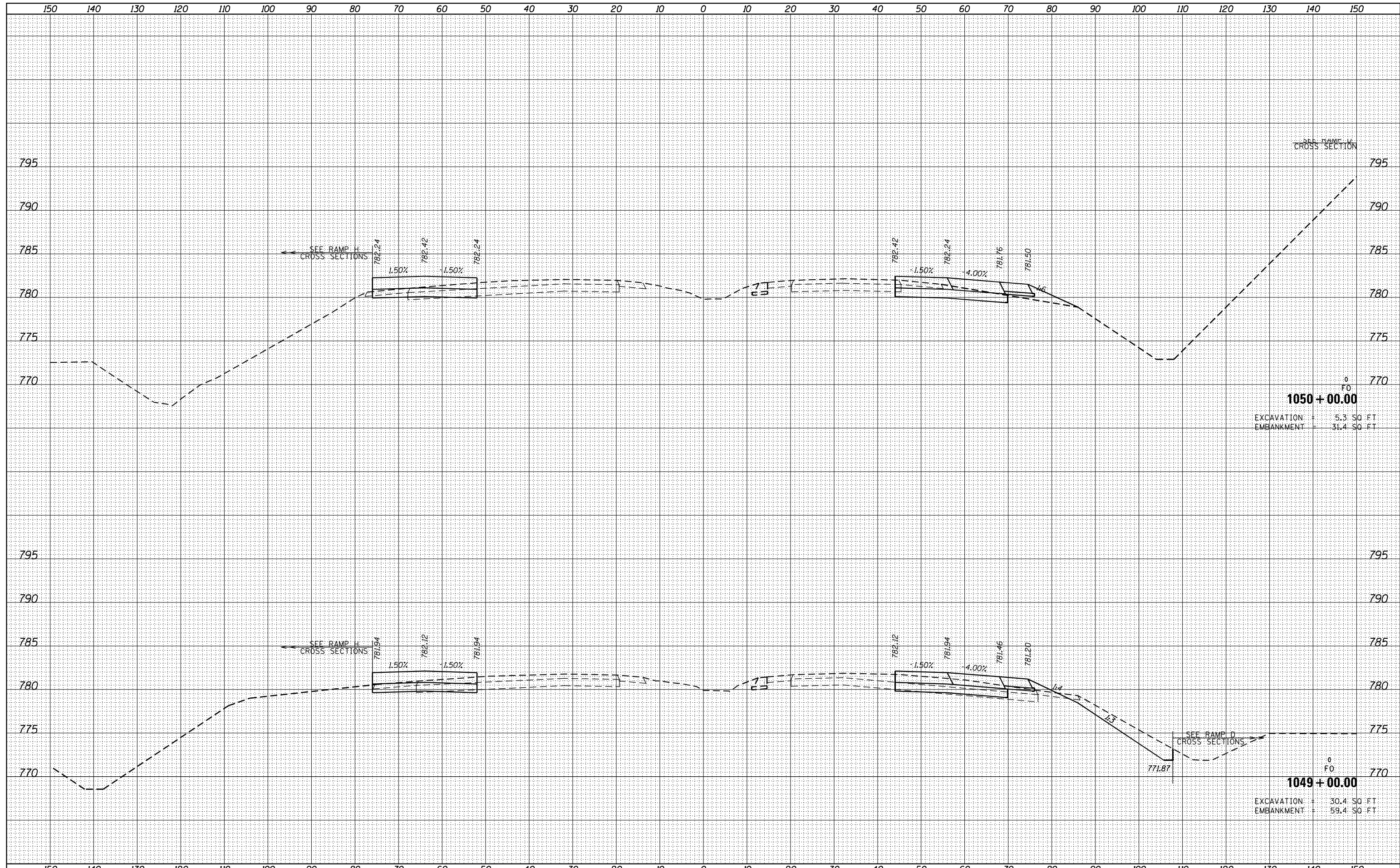
**CROSS SECTIONS  
STAGE 2 I-74**

SCALE: SHEET OF SHEETS STA. 1047+00.00 TO STA. 1048+00.00

F.A.I. RTE.	SECTION	COUNTY	TOTAL SHEETS	SHEET NO.
57	10-(33,34,5,14)R & (10-34)B	CHAMPAIGN	1182	312
CONTRACT NO. 70C01			ILLINOIS FED. AID PROJECT	

DATE	
BY	
FINISHED SURVEY	
PLOTTED TEMPLATE	
NOTE BOOK	
AREAS CHECKED	
NO.	

DATE	
BY	
ORIGINAL SURVEY	
PLOTTED TEMPLATE	
NOTE BOOK	
AREAS CHECKED	
NO.	



FILE NAME = ...\\D570C01-sht-XSC 1-74 Stage 2 MOT.dgn  
 Default

USER NAME = Matt Overbey	DESIGNED - STP	REVISED -
	DRAWN - STP	REVISED -
PLOT SCALE = 20.0000' / in.	CHECKED - MJO	REVISED -
PLOT DATE = 1/28/2022 - 5:10:22 PM	DATE - JANUARY 2022	REVISED -

**STATE OF ILLINOIS  
 DEPARTMENT OF TRANSPORTATION**

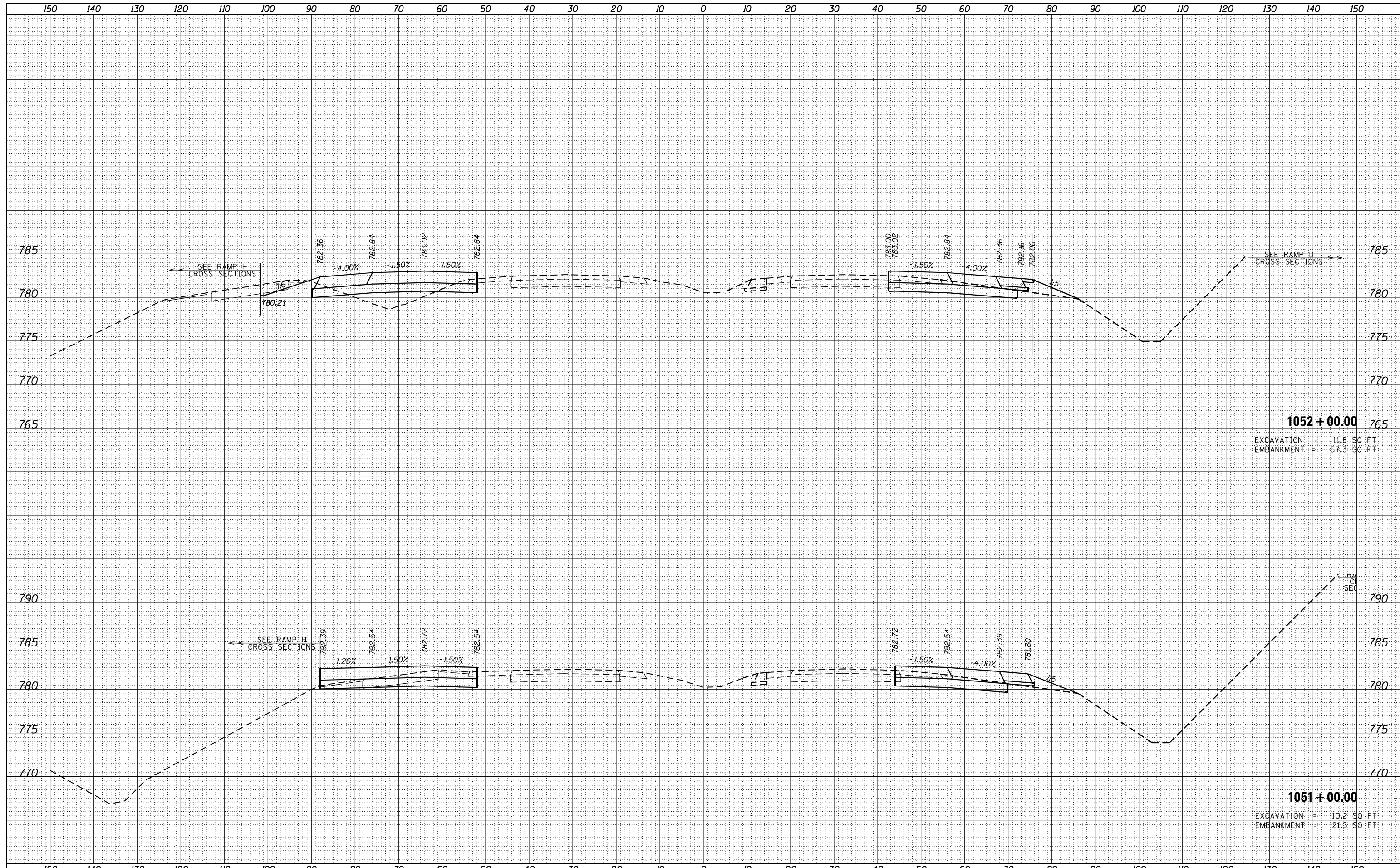
**CROSS SECTIONS  
 STAGE 2 I-74**

SCALE: SHEET OF SHEETS STA. 1049+00.00 TO STA. 1050+00.00

F.A.I. RTE.	SECTION	COUNTY	TOTAL SHEETS	SHEET NO.
57	10-(33,34,5,14)R & (10-34)B	CHAMPAIGN	1182	313
CONTRACT NO. 70C01				
ILLINOIS FED. AID PROJECT				

DATE	
BY	
FINISHED SURVEY	
PLOTTED	
TEMPLATE	
NOTE BOOK	
AREAS CHECKED	
NO.	

DATE	
BY	
ORIGINAL SURVEY	
PLOTTED	
TEMPLATE	
NOTE BOOK	
AREAS CHECKED	
NO.	

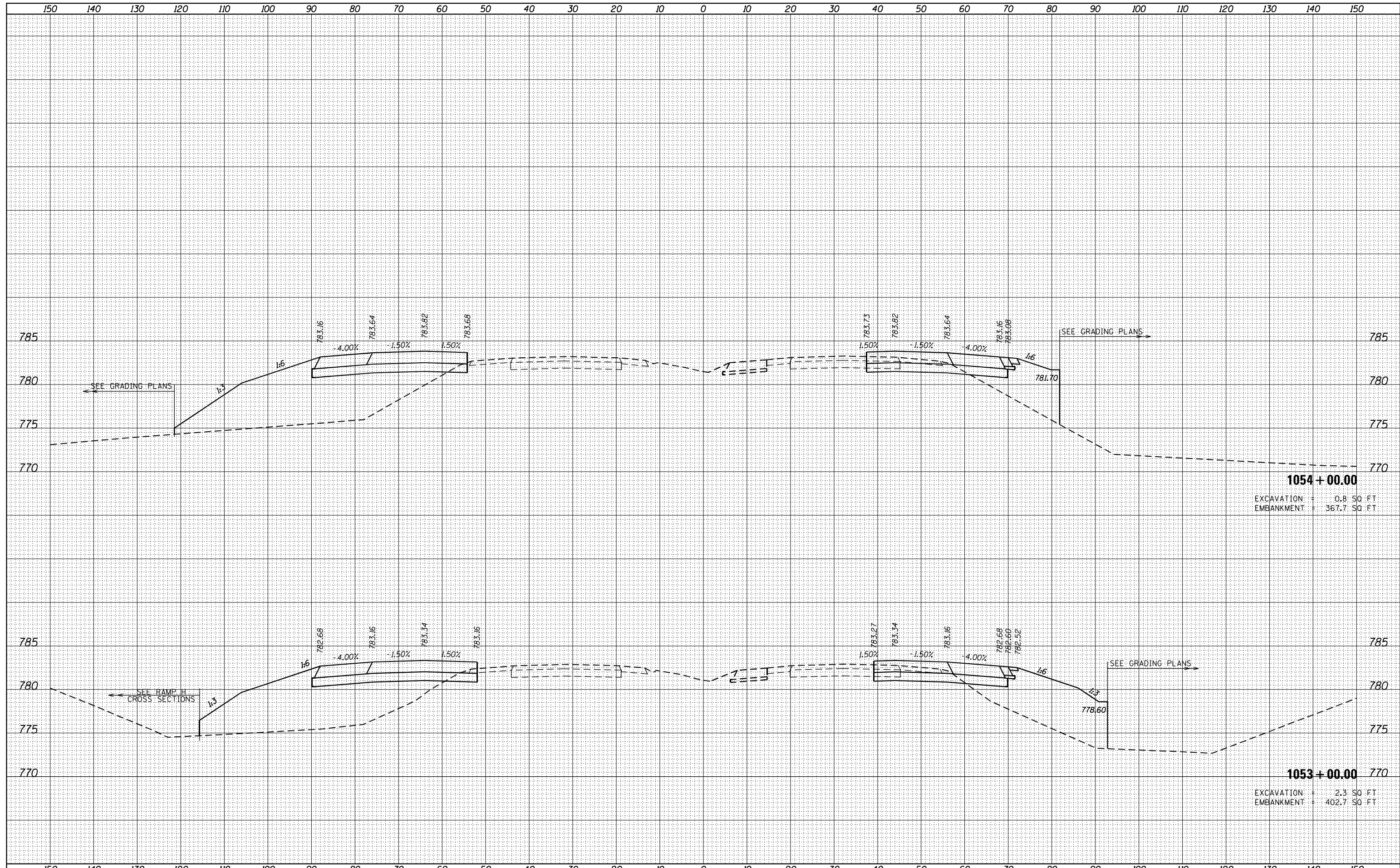


FILE NAME = ...\\D570C01-sht-XSC I-74 Stage 2 MOT.dgn	USER NAME = Matt Overbey	DESIGNED - STP	REVISED -	<b>STATE OF ILLINOIS</b> <b>DEPARTMENT OF TRANSPORTATION</b>	<b>CROSS SECTIONS</b> <b>STAGE 2 I-74</b>	F.A.I. RTÉ.	SECTION	COUNTY	TOTAL SHEETS	SHEET NO.	
Default	PLOT SCALE = 20.0000' / in.	CHECKED - MJO	REVISED -			57	10-(33,34,5,14)R & (10-34)B	CHAMPAIGN	1182	314	
	PLOT DATE = 1/28/2022 - 5:10:22 PM	DATE - JANUARY 2022	REVISED -			SCALE: SHEET OF SHEETS STA. 1051+00.00 TO STA. 1052+00.00		CONTRACT NO. 70C01			
						ILLINOIS FED. AID PROJECT					



DATE	
BY	
FINISHED SURVEY	
PLOTTED	
NOTE BOOK	
AREAS CHECKED	

DATE	
BY	
ORIGINAL SURVEY	
PLOTTED	
NOTE BOOK	
AREAS CHECKED	



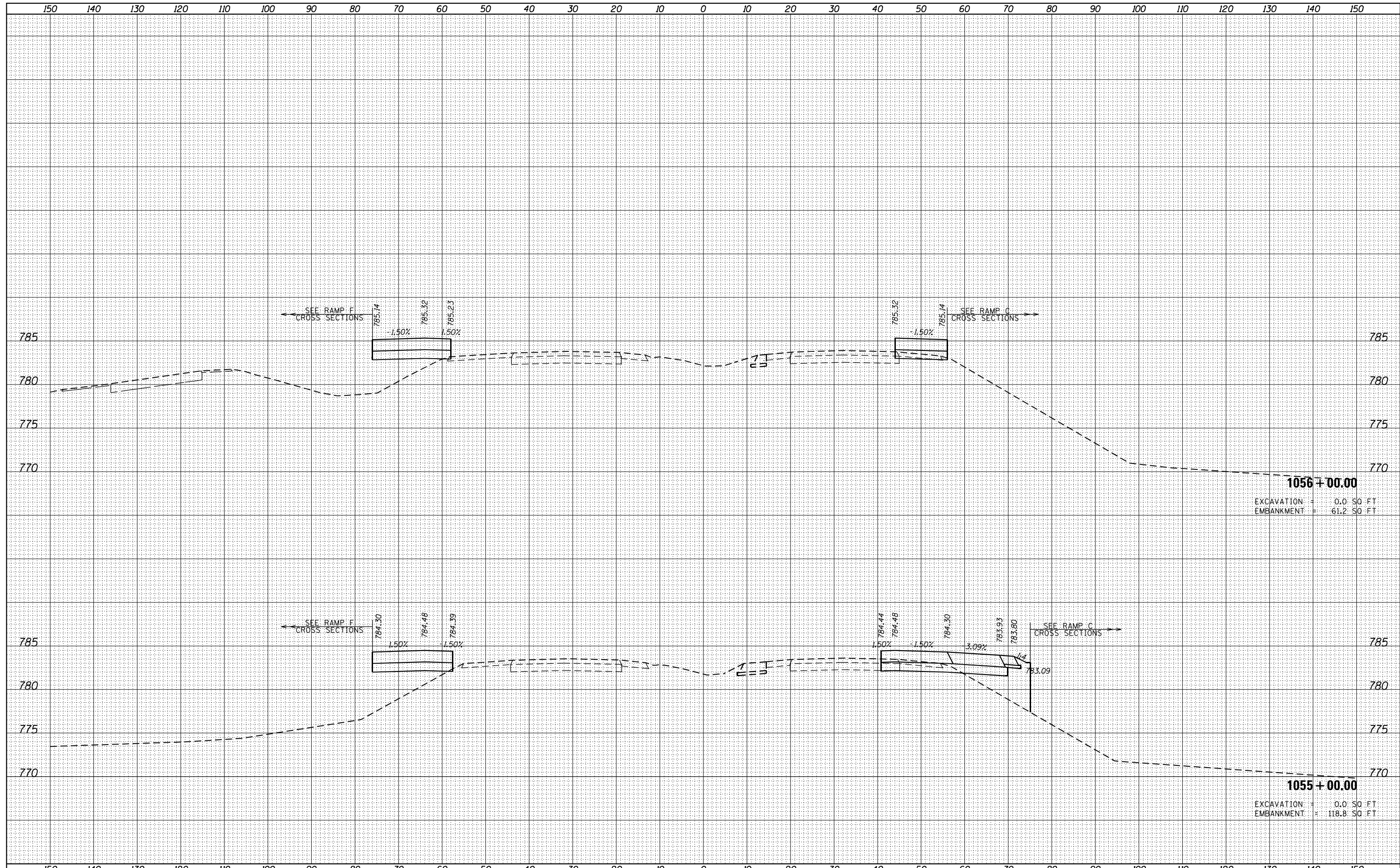
**1054 + 00.00**  
 EXCAVATION = 0.8 SQ. FT  
 EMBANKMENT = 367.7 SQ. FT

**1053 + 00.00**  
 EXCAVATION = 2.3 SQ. FT  
 EMBANKMENT = 402.7 SQ. FT

FILE NAME = ...D570C01-sht-XSC 1-74 Stage 2 MOT.dgn	USER NAME = Matt Overbey	DESIGNED - STP	REVISD -	<b>STATE OF ILLINOIS</b> <b>DEPARTMENT OF TRANSPORTATION</b>	<b>CROSS SECTIONS</b> <b>STAGE 2 I-74</b>	F.A.I. RTÉ.	SECTION	COUNTY	TOTAL SHEETS	SHEET NO.	
Default	PLOT SCALE = 20.0000' / in.	DRAWN - STP	REVISD -			57	10-(33,34,5,14)R & (10-34)B	CHAMPAIGN	1182	315	
	PLOT DATE = 1/28/2022 - 5:10:22 PM	CHECKED - MJO	REVISD -			CONTRACT NO. 70C01					
		DATE - JANUARY 2022	REVISD -			ILLINOIS FED. AID PROJECT					

DATE	
BY	
SURVEYED	
PLOTTED	
TEMPLATE	
AREAS CHECKED	
NO.	

DATE	
BY	
SURVEYED	
PLOTTED	
TEMPLATE	
AREAS CHECKED	
NO.	



**1056 + 00.00**  
 EXCAVATION = 0.0 SQ FT  
 EMBANKMENT = 61.2 SQ FT

**1055 + 00.00**  
 EXCAVATION = 0.0 SQ FT  
 EMBANKMENT = 118.8 SQ FT

FILE NAME = ...D570C01-sht-XSC I-74 Stage 2 MOT.dgn  
 Default

USER NAME = Matt Overbey	DESIGNED - STP	REVISED -
PLOT SCALE = 20.0000' / in.	DRAWN - STP	REVISED -
PLOT DATE = 1/28/2022 - 5:10:23 PM	CHECKED - MJO	REVISED -
	DATE - JANUARY 2022	REVISED -

**STATE OF ILLINOIS  
 DEPARTMENT OF TRANSPORTATION**

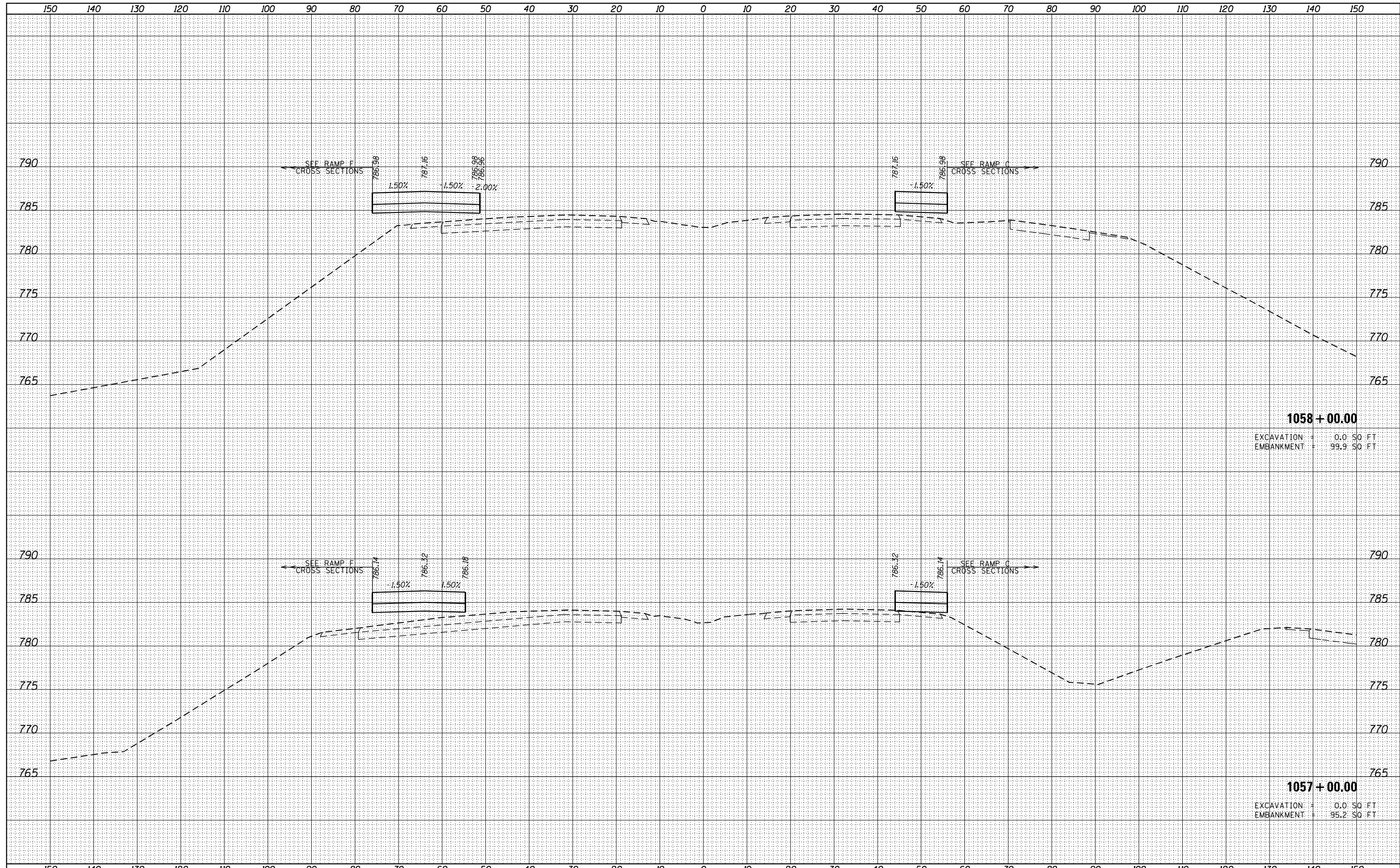
**CROSS SECTIONS  
 STAGE 2 I-74**

SCALE: SHEET OF SHEETS STA. 1055+00.00 TO STA. 1056+00.00

F.A.I. RTE.	SECTION	COUNTY	TOTAL SHEETS	SHEET NO.
57	10-(33,34,5,14)R & (10-34)B	CHAMPAIGN	1182	316
			CONTRACT NO.	70C01
ILLINOIS FED. AID PROJECT				

DATE	
BY	
SURVEYED	
PLOTTED	
TEMPLATE	
AREAS	
CHECKED	
FINISH	
NO.	

DATE	
BY	
SURVEYED	
PLOTTED	
TEMPLATE	
AREAS	
CHECKED	
ORIGINAL	
NO.	



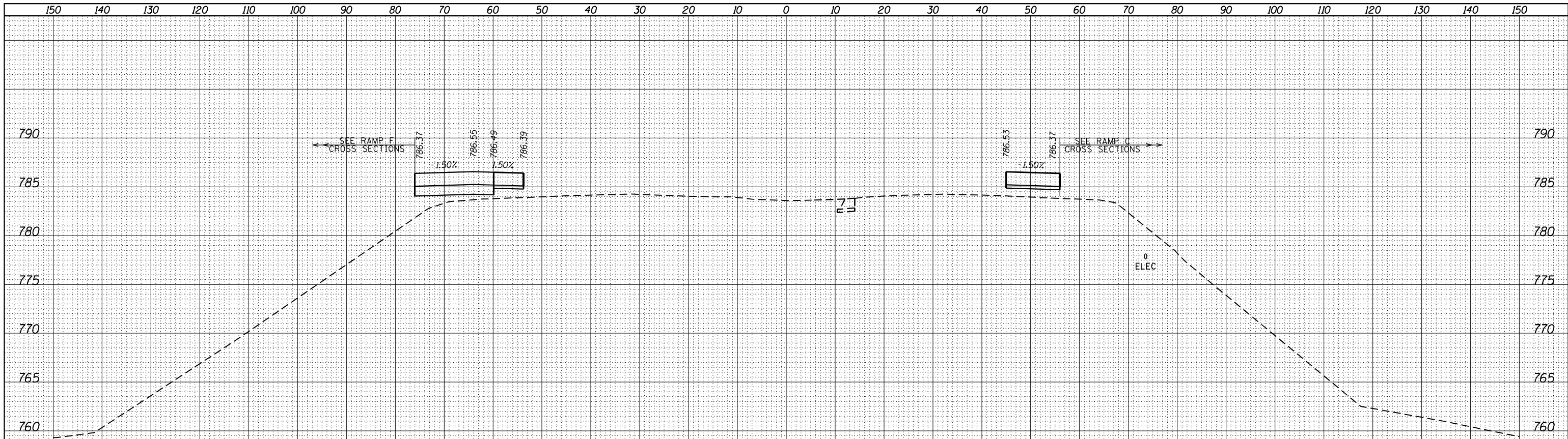
**1058 + 00.00**  
 EXCAVATION = 0.0 SQ FT  
 EMBANKMENT = 99.9 SQ FT

**1057 + 00.00**  
 EXCAVATION = 0.0 SQ FT  
 EMBANKMENT = 95.2 SQ FT

FILE NAME = ...\\D570C01-sht-XSC I-74 Stage 2 MOT.dgn	USER NAME = Matt Overbey	DESIGNED - STP	REVISED -	<b>STATE OF ILLINOIS DEPARTMENT OF TRANSPORTATION</b>	<b>CROSS SECTIONS STAGE 2 I-74</b>	SCALE:	SHEET	OF	SHEETS	STA. 1057+00.00	TO	STA. 1058+00.00
	PLOT SCALE = 20.0000' / in.	DRAWN - STP	REVISED -			F.A.I. RTE.	SECTION	COUNTY	TOTAL SHEETS	SHEET NO.		
	PLOT DATE = 1/28/2022 - 5:10:23 PM	CHECKED - MJO	REVISED -			57	10-(33,34,5,14)R & (10-34)B	CHAMPAIGN	1182	317		
		DATE - JANUARY 2022	REVISED -					CONTRACT NO.	70C01			

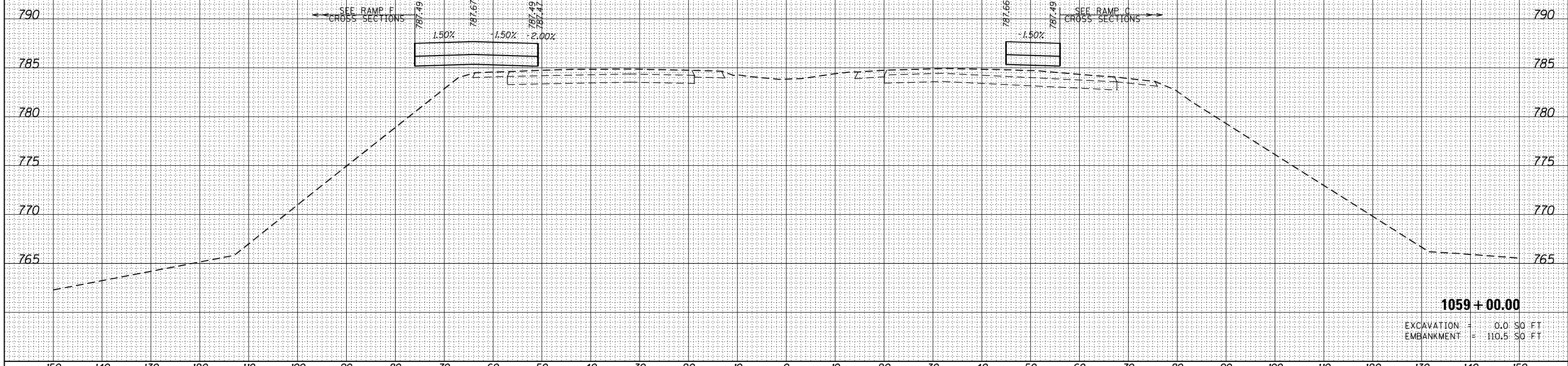
DATE	
BY	
FINISHED SURVEY	
PLOTTED	
TEMPLATE	
NOTE BOOK	
AREAS CHECKED	
NO.	

DATE	
BY	
ORIGINAL SURVEY	
PLOTTED	
TEMPLATE	
NOTE BOOK	
AREAS CHECKED	
NO.	



**1063 + 00.00**

EXCAVATION = 0.0 SQ. FT.  
 EMBANKMENT = 51.2 SQ. FT.



**1059 + 00.00**

EXCAVATION = 0.0 SQ. FT.  
 EMBANKMENT = 110.5 SQ. FT.

FILE NAME =  
 ...D570C01-sht-XSC I-74 Stage 2 MOT.dgn

USER NAME = Matt Overbey  
 DESIGNED - STP  
 DRAWN - STP  
 CHECKED - MJO  
 DATE - JANUARY 2022

REVISED -  
 REVISED -  
 REVISED -  
 REVISED -

**STATE OF ILLINOIS  
 DEPARTMENT OF TRANSPORTATION**

**CROSS SECTIONS  
 STAGE 2 I-74**

SCALE: SHEET OF SHEETS STA. 1059+00.00 TO STA. 1063+00.00

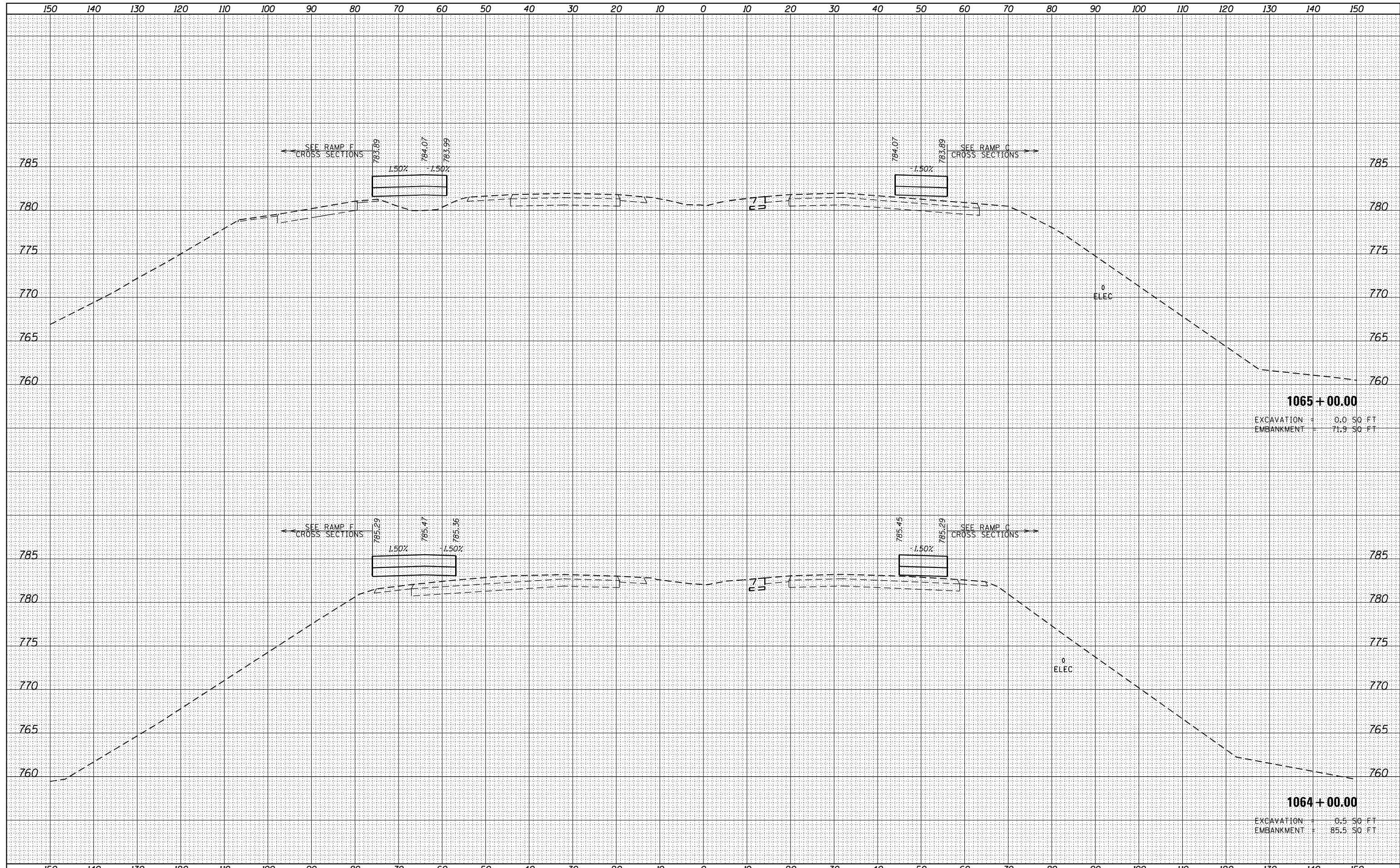
F.A.I. RTE.	SECTION	COUNTY	TOTAL SHEETS	SHEET NO.
57	10-(33,34,5,14)R & (10-34)B	CHAMPAIGN	1182	318
CONTRACT NO.				70C01

ILLINOIS FED. AID PROJECT



DATE	
BY	
SURVEYED	
PLOTTED	
TEMPLATE	
AREAS	
CHECKED	
NO.	

DATE	
BY	
SURVEYED	
PLOTTED	
TEMPLATE	
AREAS	
CHECKED	
NO.	



**1065 + 00.00**  
 EXCAVATION = 0.0 SQ FT  
 EMBANKMENT = 71.9 SQ FT

**1064 + 00.00**  
 EXCAVATION = 0.5 SQ FT  
 EMBANKMENT = 85.5 SQ FT

FILE NAME = ...\\D570C01-sht-XSC I-74 Stage 2 MOT.dgn  
 Default

USER NAME = Matt Overbey	DESIGNED - STP	REVISED -
	DRAWN - STP	REVISED -
PLOT SCALE = 20.0000' / in.	CHECKED - MJO	REVISED -
PLOT DATE = 1/28/2022 - 5:10:23 PM	DATE - JANUARY 2022	REVISED -

**STATE OF ILLINOIS  
 DEPARTMENT OF TRANSPORTATION**

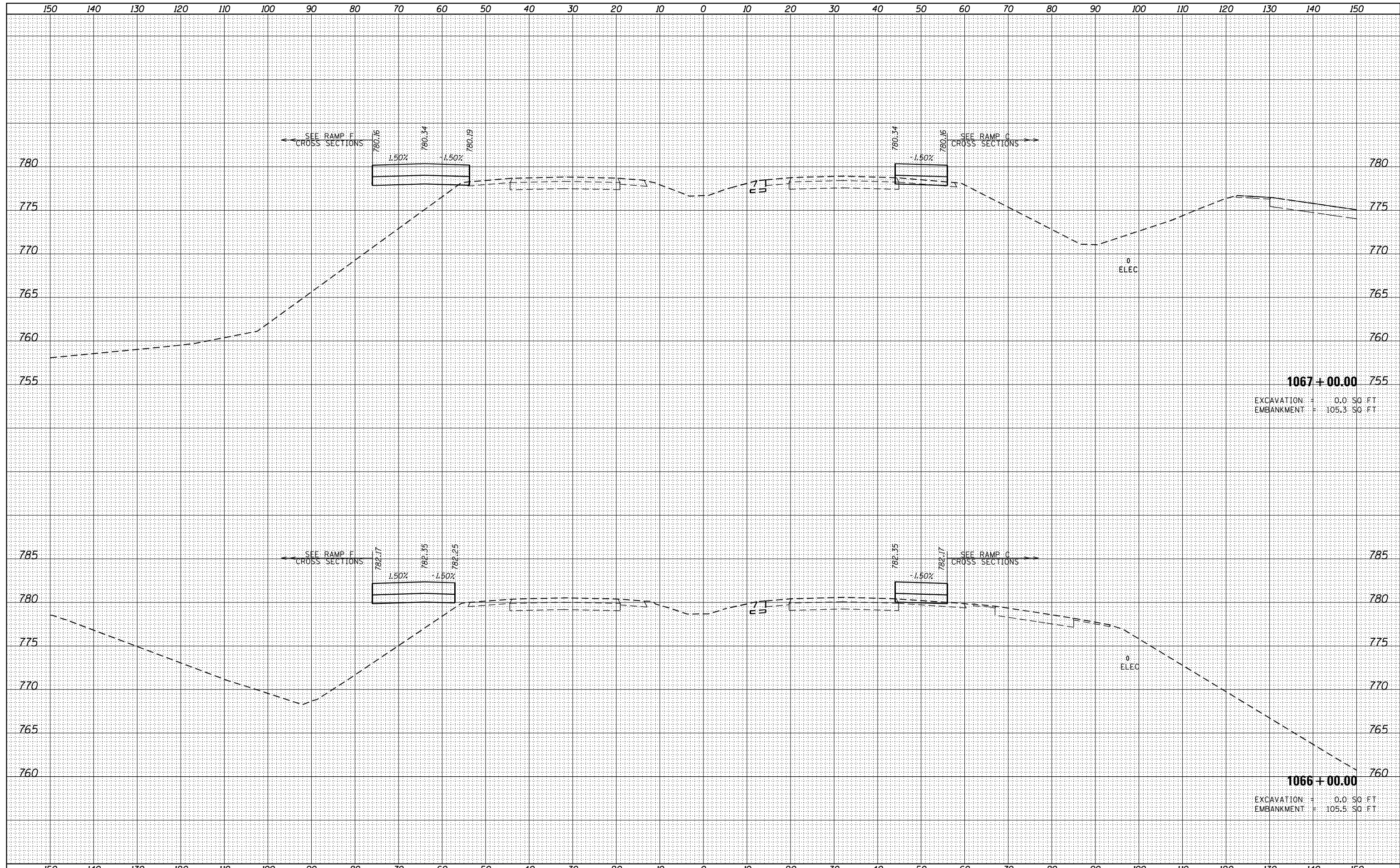
**CROSS SECTIONS  
 STAGE 2 I-74**

SCALE: SHEET OF SHEETS STA. 1064+00.00 TO STA. 1065+00.00

F.A.I. RTE.	SECTION	COUNTY	TOTAL SHEETS	SHEET NO.
57	10-(33,34,5,14)R & (10-34)B	CHAMPAIGN	1182	319
			CONTRACT NO. 70C01	
ILLINOIS FED. AID PROJECT				

DATE	
BY	
SURVEYED	
PLOTTED	
TEMPLATE	
AREAS	
CHECKED	
NO.	

DATE	
BY	
SURVEYED	
PLOTTED	
TEMPLATE	
AREAS	
CHECKED	
NO.	



**1067 + 00.00**  
 EXCAVATION = 0.0 SQ. FT.  
 EMBANKMENT = 105.3 SQ. FT.

**1066 + 00.00**  
 EXCAVATION = 0.0 SQ. FT.  
 EMBANKMENT = 105.5 SQ. FT.

FILE NAME = ...\\D570C01-sht-XSC I-74 Stage 2 MOT.dgn  
 Default

USER NAME = Matt Overbey  
 DESIGNED - STP  
 DRAWN - STP  
 CHECKED - MJO  
 PLOT DATE = 1/28/2022 - 5:10:23 PM

REVISIED -  
 REVISIED -  
 REVISIED -  
 REVISIED -

**STATE OF ILLINOIS  
 DEPARTMENT OF TRANSPORTATION**

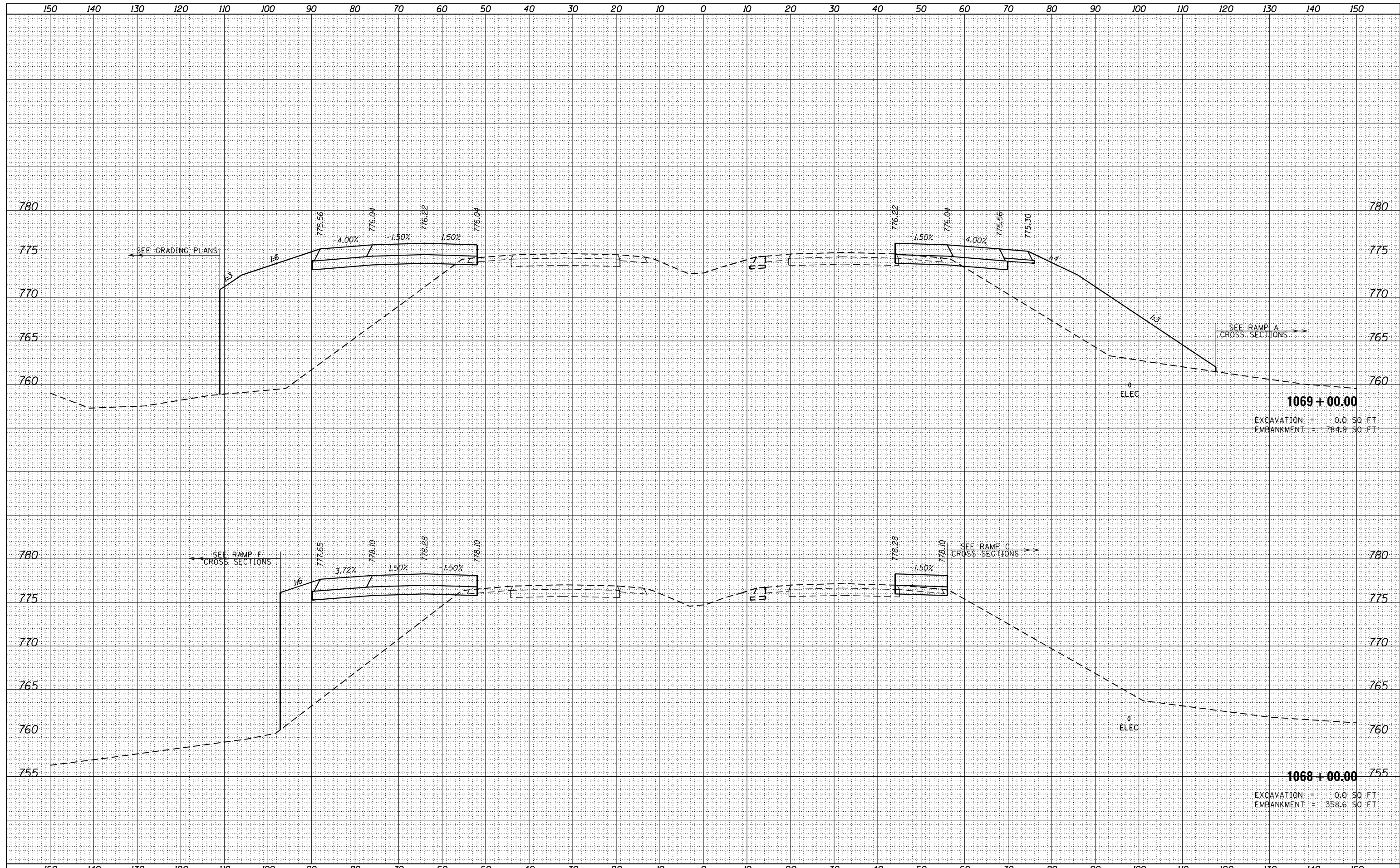
**CROSS SECTIONS  
 STAGE 2 I-74**

SCALE: SHEET OF SHEETS STA. 1066+00.00 TO STA. 1067+00.00

F.A.I. RTE.	SECTION	COUNTY	TOTAL SHEETS	SHEET NO.
57	10-(33,34,5,14)R & (10-34)B	CHAMPAIGN	1182	320
CONTRACT NO. 70C01			ILLINOIS FED. AID PROJECT	

DATE	
BY	
FINISHED SURVEY	
PLOTTED	
TEMPLATE	
NOTE BOOK	
AREAS CHECKED	
NO.	

DATE	
BY	
ORIGINAL SURVEY	
PLOTTED	
TEMPLATE	
NOTE BOOK	
AREAS CHECKED	
NO.	



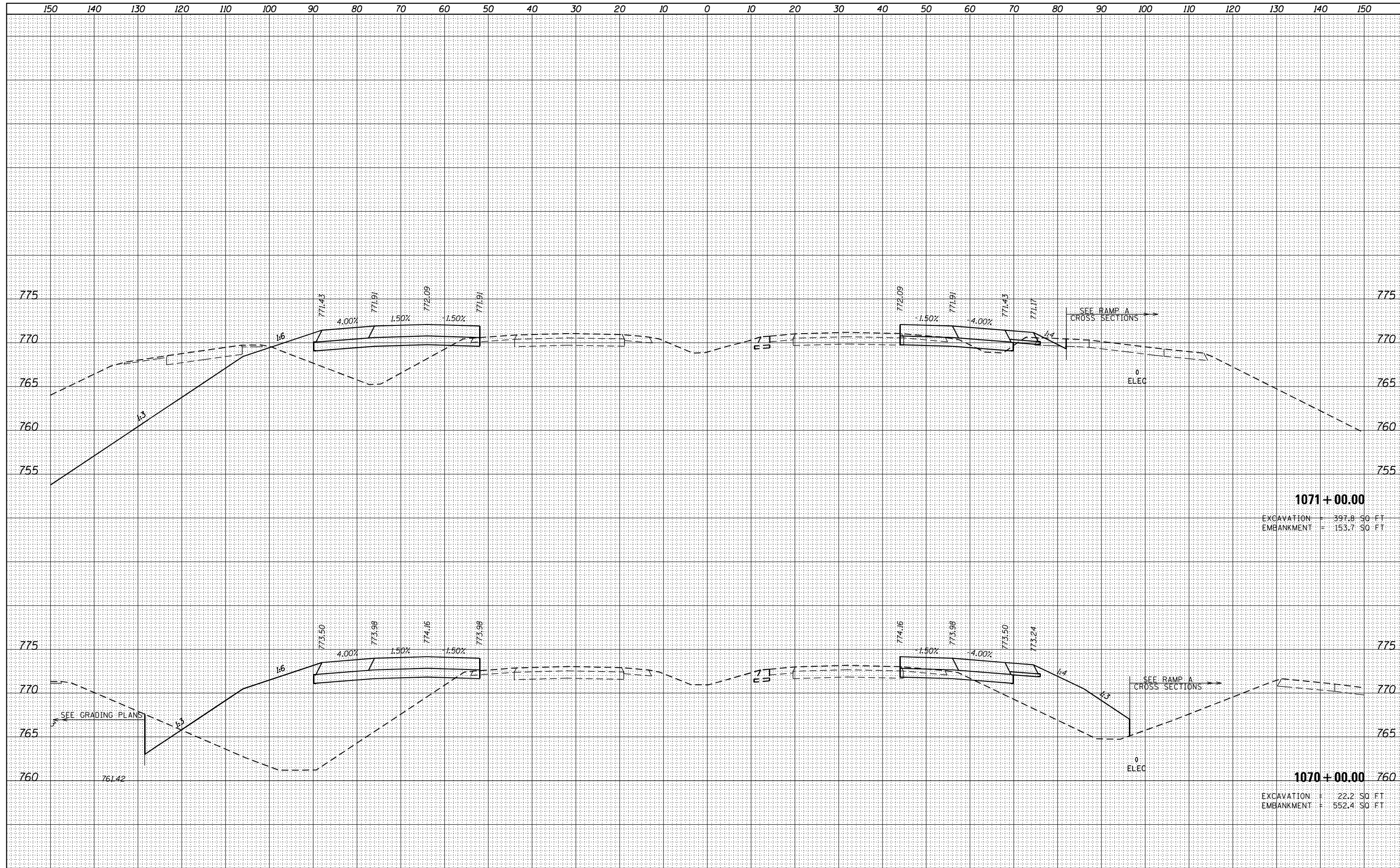
**1069 + 00.00**  
 EXCAVATION = 0.0 SQ. FT.  
 EMBANKMENT = 784.9 SQ. FT.

**1068 + 00.00**  
 EXCAVATION = 0.0 SQ. FT.  
 EMBANKMENT = 358.6 SQ. FT.

FILE NAME = ...D570C01-sht-XSC I-74 Stage 2 MOT.dgn	USER NAME = Matt Overbey	DESIGNED - STP	REVISED -	<b>STATE OF ILLINOIS DEPARTMENT OF TRANSPORTATION</b>	<b>CROSS SECTIONS STAGE 2 I-74</b>			F.A.I. RTÉ.	SECTION	COUNTY	TOTAL SHEETS	SHEET NO.
Default	PLOT SCALE = 20.0000' / in.	DRAWN - STP	REVISED -		57	10-(33,34,5,14)R & (10-34)B	CHAMPAIGN	1182	321			
	PLOT DATE = 1/28/2022 - 5:10:23 PM	CHECKED - MJO	REVISED -		SCALE: SHEET OF SHEETS STA. 1068+00.00 TO STA. 1069+00.00			CONTRACT NO. 70C01				
		DATE - JANUARY 2022	REVISED -					ILLINOIS FED. AID PROJECT				

DATE	
BY	
FINISHED SURVEY	
PLOTTED	
TEMPLATE	
NOTE BOOK	
AREAS CHECKED	
NO.	

DATE	
BY	
ORIGINAL SURVEY	
PLOTTED	
TEMPLATE	
NOTE BOOK	
AREAS CHECKED	
NO.	



**1071 + 00.00**  
 EXCAVATION = 397.8 SQ FT  
 EMBANKMENT = 153.7 SQ FT

**1070 + 00.00**  
 EXCAVATION = 22.2 SQ FT  
 EMBANKMENT = 552.4 SQ FT

FILE NAME = ...D570C01-sht-XSC I-74 Stage 2 MOT.dgn  
 Default

USER NAME = Matt Overbey  
 DESIGNED - STP  
 DRAWN - STP  
 CHECKED - MJO  
 DATE - JANUARY 2022

REVISED -  
 REVISED -  
 REVISED -  
 REVISED -

**STATE OF ILLINOIS  
 DEPARTMENT OF TRANSPORTATION**

**CROSS SECTIONS  
 STAGE 2 I-74**

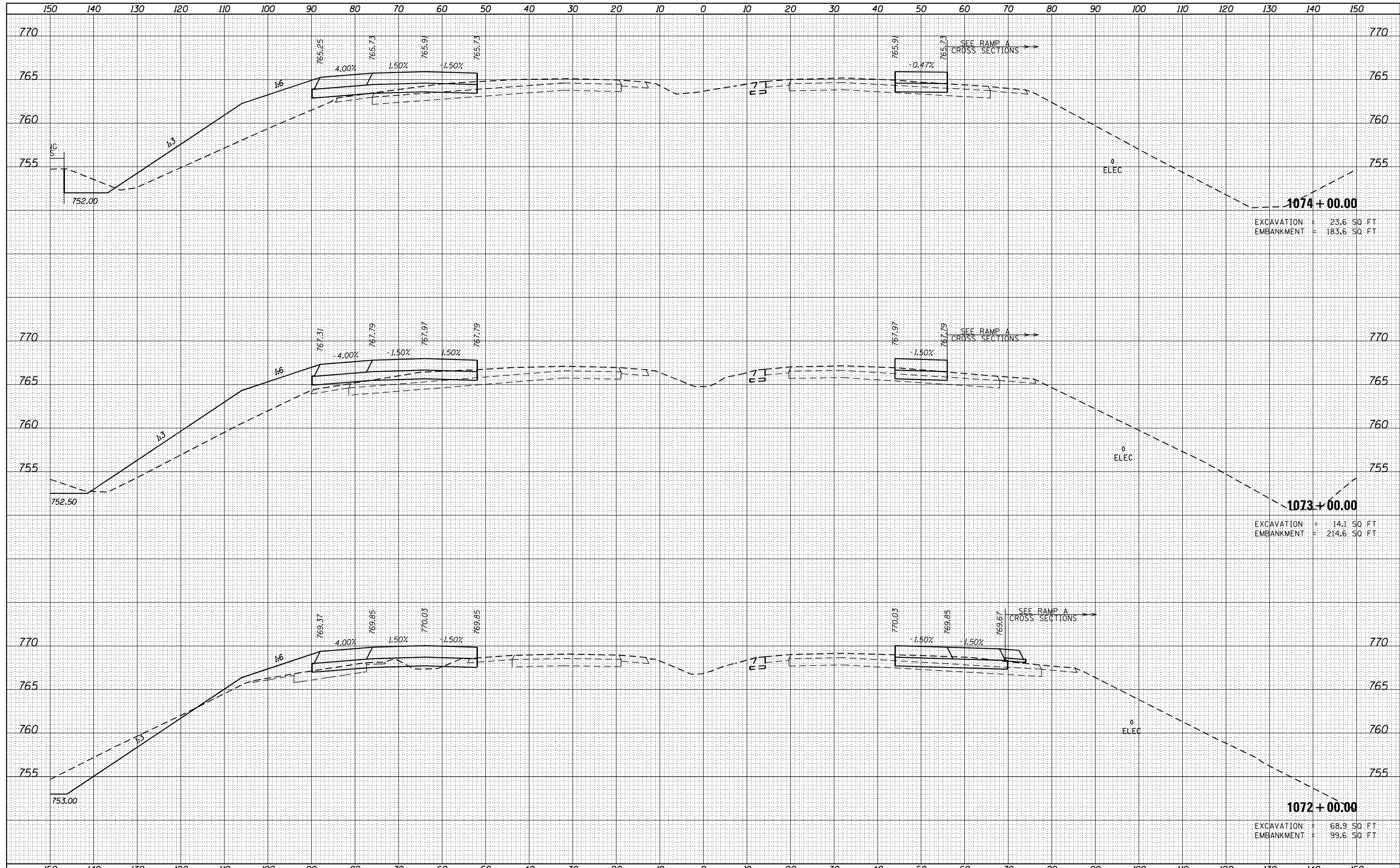
SCALE: SHEET OF SHEETS STA. 1070+00.00 TO STA. 1071+00.00

F.A.I. RTE.	SECTION	COUNTY	TOTAL SHEETS	SHEET NO.
57	10-(33,34,5,14)R & (10-34)B	CHAMPAIGN	1182	322
CONTRACT NO. 70C01			ILLINOIS FED. AID PROJECT	



DATE	
BY	
ORIGINAL SURVEY	
SURVEYED	
PLOTTED	
TEMPLATE	
AREAS	
CHECKED	
NO.	

DATE	
BY	
ORIGINAL SURVEY	
SURVEYED	
PLOTTED	
TEMPLATE	
AREAS	
CHECKED	
NO.	



FILE NAME = ...D570C01-sht-XSC I-74 Stage 2 MOT.dgn  
 Default

USER NAME = Matt Overbey	DESIGNED - STP	REVISED -
	DRAWN - STP	REVISED -
PLOT SCALE = 20.0000' / in.	CHECKED - MJO	REVISED -
PLOT DATE = 1/28/2022 - 5:10:24 PM	DATE - JANUARY 2022	REVISED -

**STATE OF ILLINOIS  
DEPARTMENT OF TRANSPORTATION**

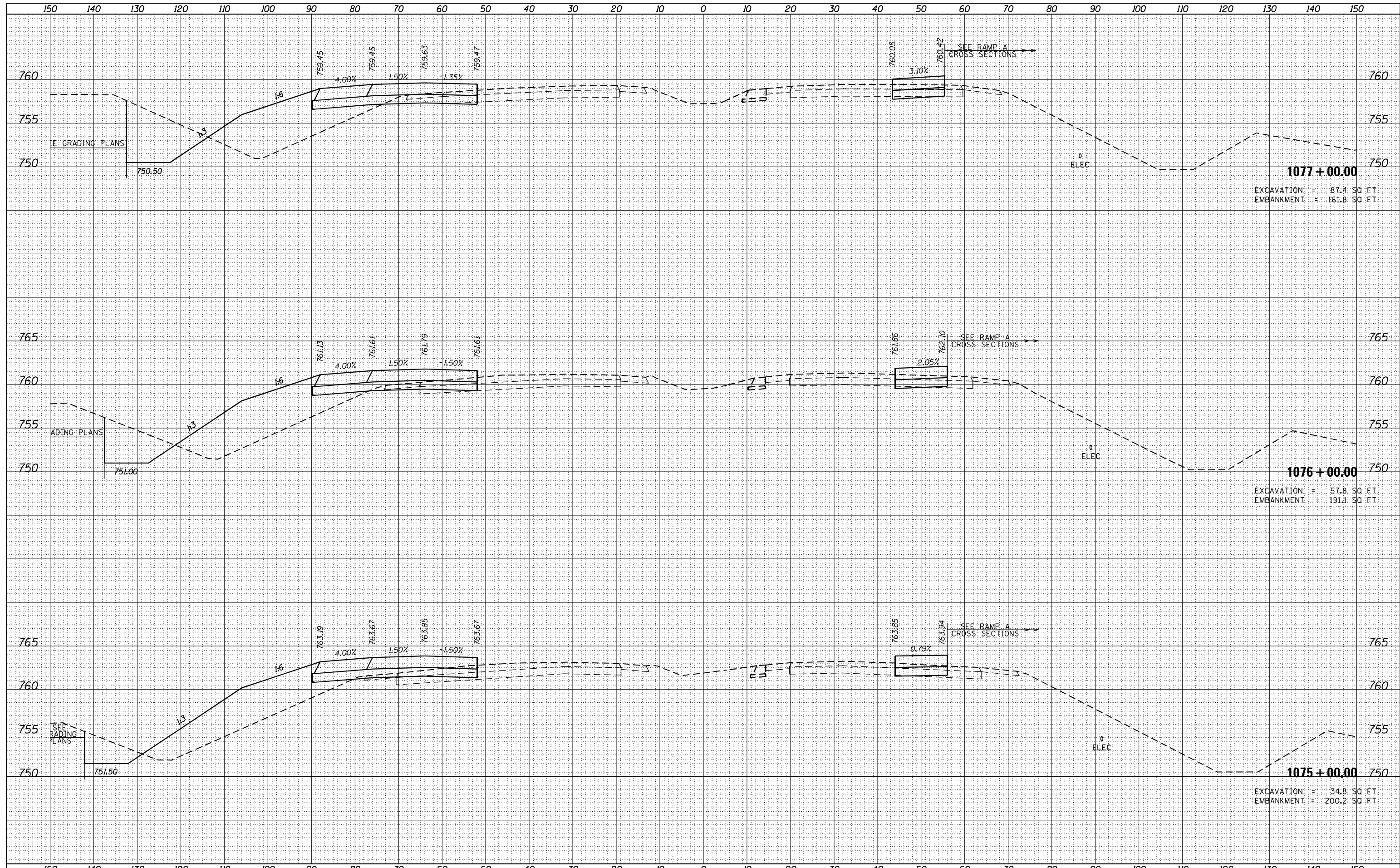
**CROSS SECTIONS  
STAGE 2 I-74**

SCALE: SHEET OF SHEETS STA. 1072+00.00 TO STA. 1074+00.00

F.A.I. RTE.	SECTION	COUNTY	TOTAL SHEETS	SHEET NO.
57	10-(33,34,5,14)R & (10-34)B	CHAMPAIGN	1182	323
CONTRACT NO. 70C01				
ILLINOIS FED. AID PROJECT				

DATE	
BY	
FINISHED SURVEY	
PLOTTED	
TEMPLATE	
NOTE BOOK	
AREAS CHECKED	
NO.	

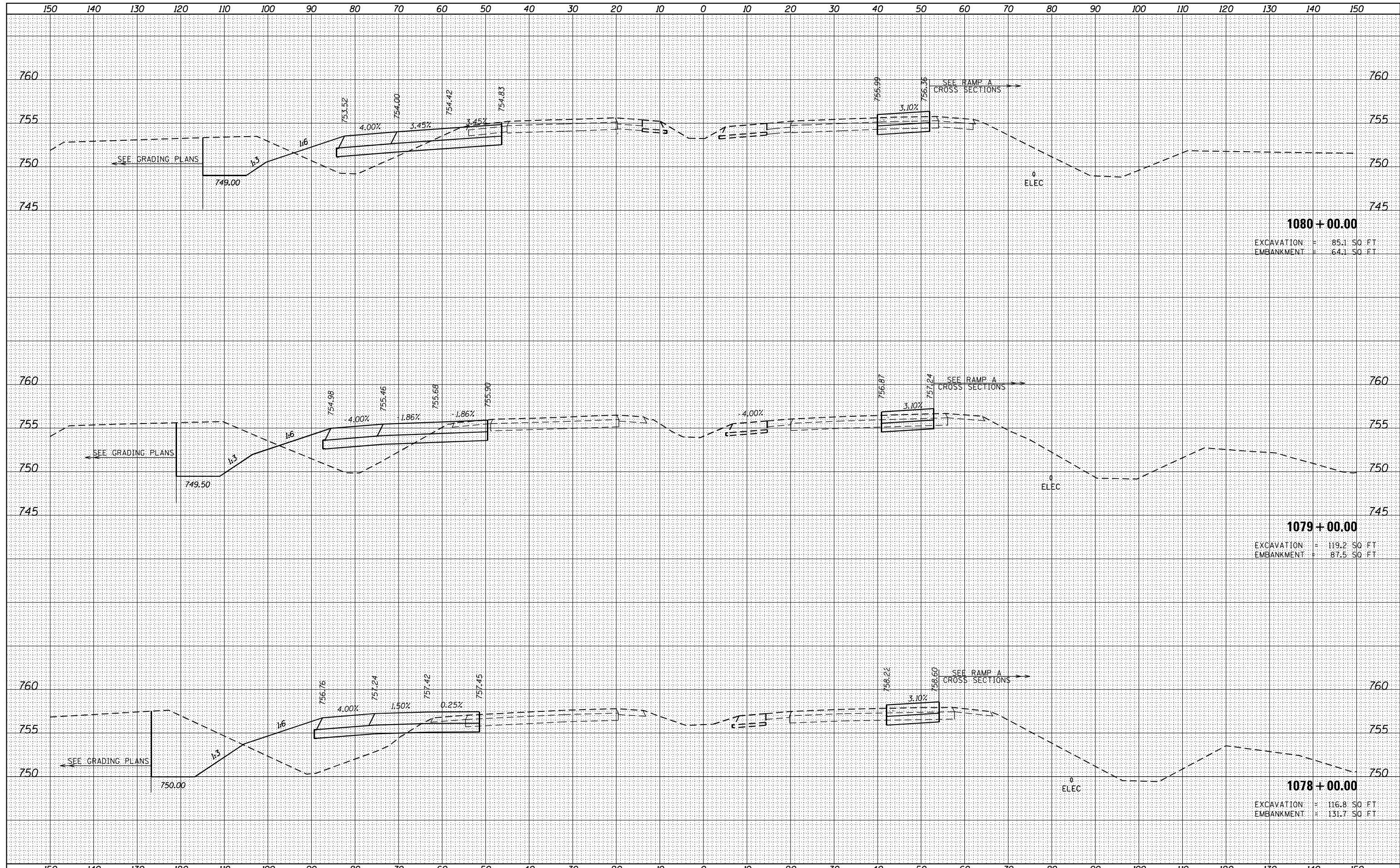
DATE	
BY	
ORIGINAL SURVEY	
PLOTTED	
TEMPLATE	
NOTE BOOK	
AREAS CHECKED	
NO.	



FILE NAME =	USER NAME = Matt Overbey	DESIGNED - STP	REVISED -	<b>STATE OF ILLINOIS</b> <b>DEPARTMENT OF TRANSPORTATION</b>	<b>CROSS SECTIONS</b> <b>STAGE 2 I-74</b>	F.A.I. RTE.	SECTION	COUNTY	TOTAL SHEETS	SHEET NO.
...\\D570C01-sht-XSC I-74 Stage 2 MOT.dgn	PLOT SCALE = 20.0000' / in.	DRAWN - STP	REVISED -			57	10-(33,34,5,14)R & (10-34)B	CHAMPAIGN	1182	324
Default	PLOT DATE = 1/28/2022 - 5:10:24 PM	CHECKED - MJO	REVISED -			SCALE: SHEET OF SHEETS STA. 1075+00.00 TO STA. 1077+00.00		CONTRACT NO. 70C01		ILLINOIS FED. AID PROJECT
		DATE - JANUARY 2022	REVISED -							

DATE	
BY	
FINISHED SURVEY	
NOTE BOOK	
NO.	
AREAS CHECKED	

DATE	
BY	
ORIGINAL SURVEY	
NOTE BOOK	
NO.	
AREAS CHECKED	



**1080 + 00.00**  
 EXCAVATION = 85.1 SQ. FT.  
 EMBANKMENT = 64.1 SQ. FT.

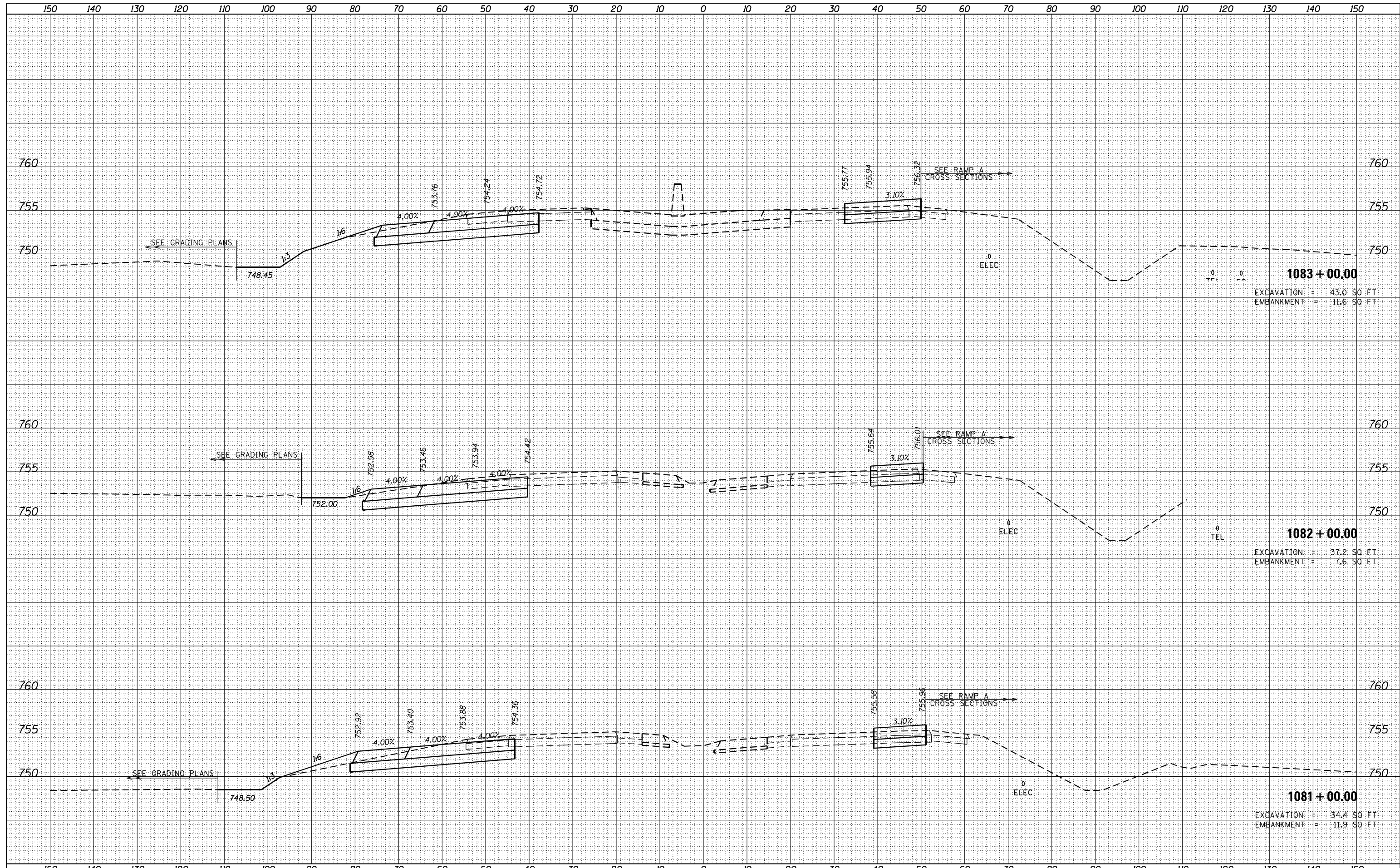
**1079 + 00.00**  
 EXCAVATION = 119.2 SQ. FT.  
 EMBANKMENT = 87.5 SQ. FT.

**1078 + 00.00**  
 EXCAVATION = 116.8 SQ. FT.  
 EMBANKMENT = 131.7 SQ. FT.

FILE NAME =	USER NAME = Matt Overbey	DESIGNED - STP	REVISED -	<b>STATE OF ILLINOIS</b> <b>DEPARTMENT OF TRANSPORTATION</b>	<b>CROSS SECTIONS</b> <b>STAGE 2 I-74</b>	F.A.I. RTÉ.	SECTION	COUNTY	TOTAL SHEETS	SHEET NO.	
... \D570C01-sht-XSC I-74 Stage 2 MOT.dgn	PLOT SCALE = 20.0000' / in.	DRAWN - STP	REVISED -			57	10-(33,34,5,14)R & (10-34)B	CHAMPAIGN	1182	325	
Default	PLOT DATE = 1/28/2022 - 5:10:24 PM	CHECKED - MJO	REVISED -			CONTRACT NO. 70C01					
		DATE - JANUARY 2022	REVISED -			ILLINOIS FED. AID PROJECT					

DATE	
BY	
FINISHED SURVEY	
PLOTTED TEMPLATE	
NOTE BOOK	
AREAS CHECKED	
NO.	

DATE	
BY	
ORIGINAL SURVEY	
PLOTTED TEMPLATE	
NOTE BOOK	
AREAS CHECKED	
NO.	



FILE NAME = ...D570C01-sht-XSC 1-74 Stage 2 MOT.dgn  
 Default

USER NAME = Matt Overbey	DESIGNED - STP	REVISED -
	DRAWN - STP	REVISED -
PLOT SCALE = 20.0000' / in.	CHECKED - MJO	REVISED -
PLOT DATE = 1/28/2022 - 5:10:24 PM	DATE - JANUARY 2022	REVISED -

**STATE OF ILLINOIS  
DEPARTMENT OF TRANSPORTATION**

**CROSS SECTIONS  
STAGE 2 I-74**

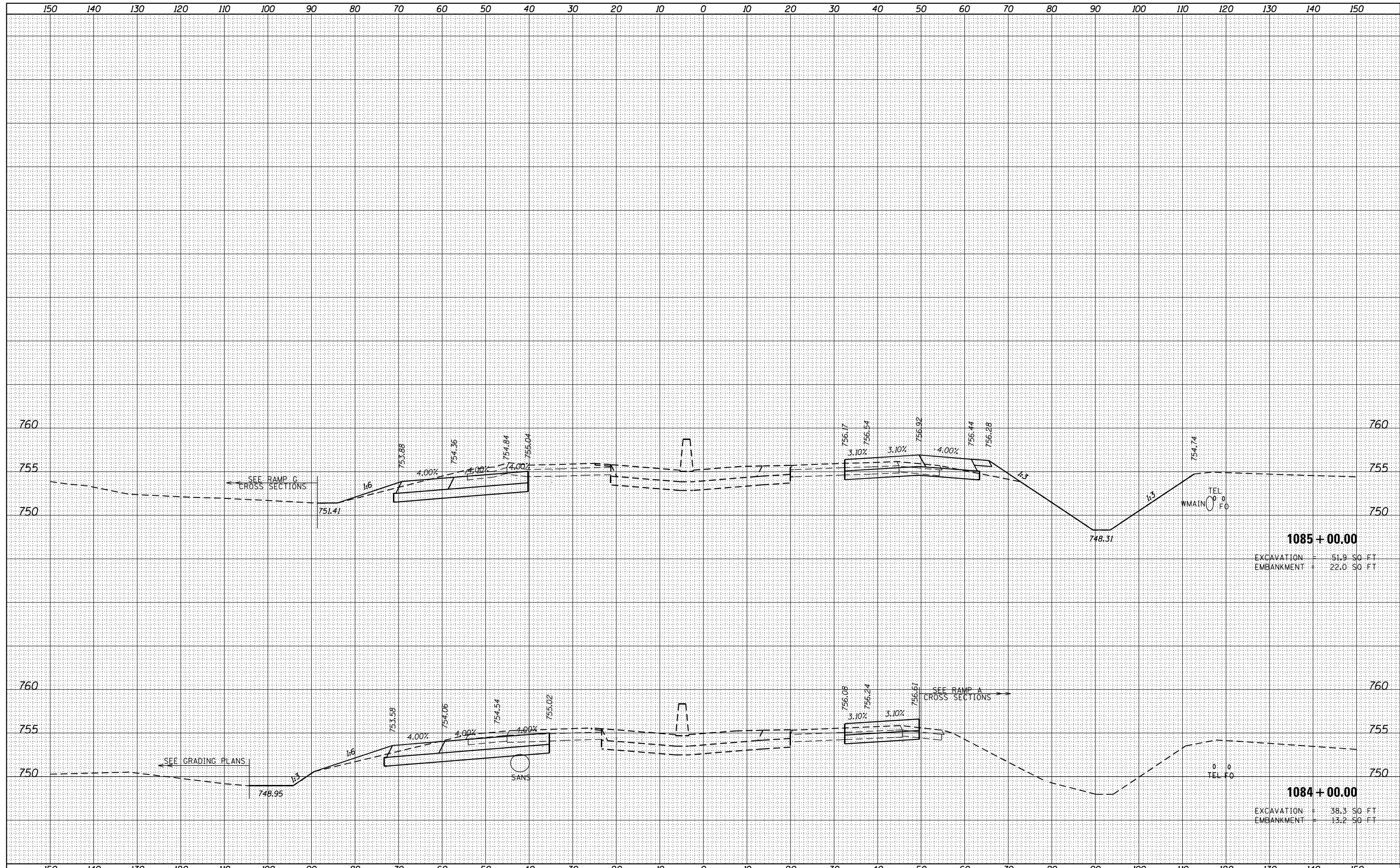
SCALE: SHEET OF SHEETS STA. 1081+00.00 TO STA. 1083+00.00

F.A.I. RTÉ.	SECTION	COUNTY	TOTAL SHEETS	SHEET NO.
57	10-(33,34,5,14)R & (10-34)B	CHAMPAIGN	1182	326
CONTRACT NO. 70C01			ILLINOIS FED. AID PROJECT	



DATE	
BY	
FINISHED SURVEY	
NOTED SURVEY	
PLOTTED SURVEY	
TEMPLATE SURVEY	
AREAS CHECKED SURVEY	

DATE	
BY	
ORIGINAL SURVEY	
NOTED SURVEY	
PLOTTED SURVEY	
TEMPLATE SURVEY	
AREAS CHECKED SURVEY	



FILE NAME = ...D570C01-sht-XSC I-74 Stage 2 MOT.dgn  
 Default

USER NAME = Matt Overbey	DESIGNED - STP	REVISED -
	DRAWN - STP	REVISED -
PLOT SCALE = 20.0000' / in.	CHECKED - MJO	REVISED -
PLOT DATE = 1/28/2022 - 5:10:25 PM	DATE - JANUARY 2022	REVISED -

**STATE OF ILLINOIS  
DEPARTMENT OF TRANSPORTATION**

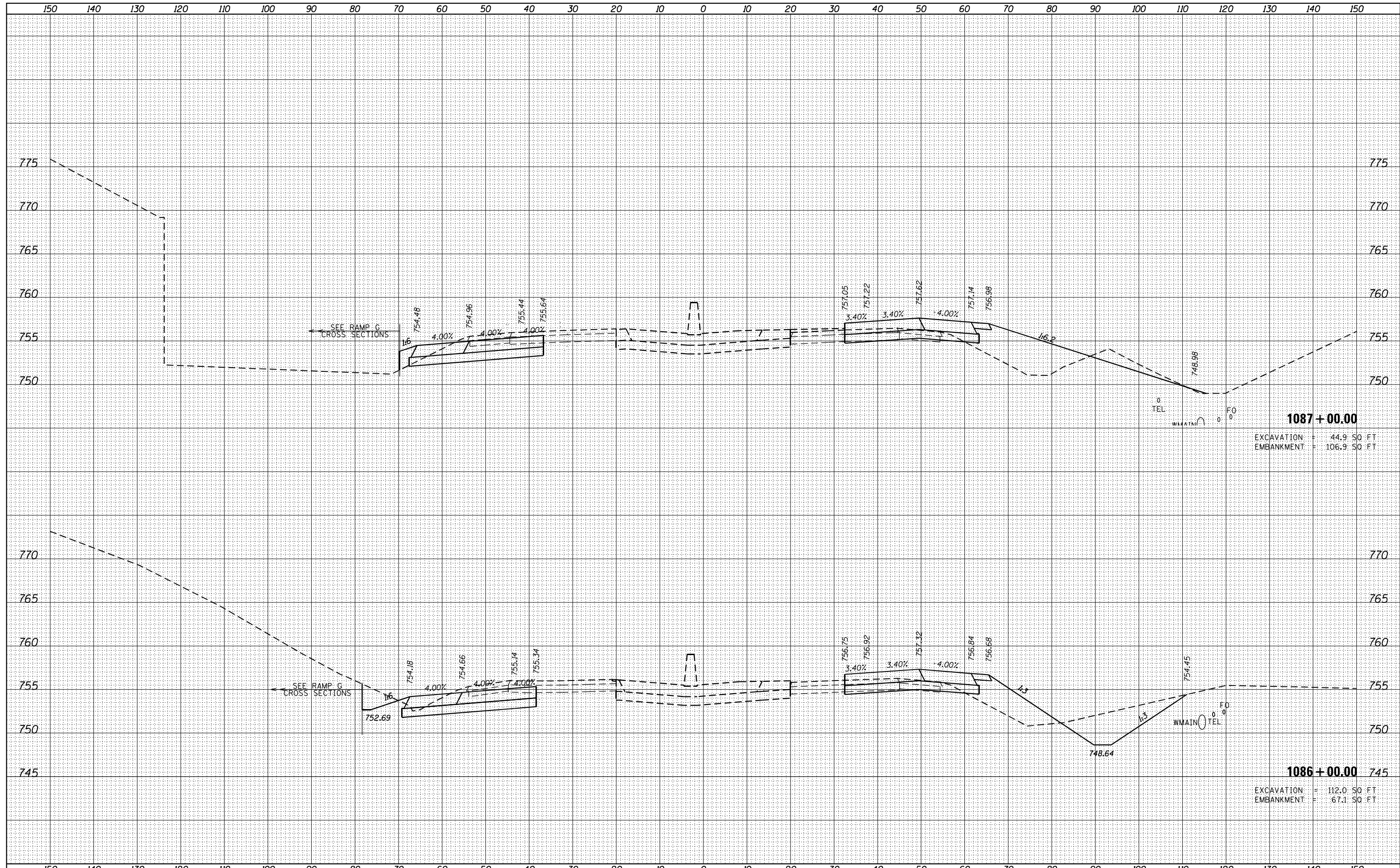
**CROSS SECTIONS  
STAGE 2 I-74**

SCALE: SHEET OF SHEETS STA. 1084+00.00 TO STA. 1085+00.00

F.A.I. RTE.	SECTION	COUNTY	TOTAL SHEETS	SHEET NO.
57	10-133,34,5,14R & (10-34)B	CHAMPAIGN	1182	327
CONTRACT NO. 70C01			ILLINOIS FED. AID PROJECT	

DATE	
BY	
SURVEYED	
PLOTTED	
TEMPLATE	
NOTE BOOK	
AREAS CHECKED	
NO.	

DATE	
BY	
SURVEYED	
PLOTTED	
TEMPLATE	
NOTE BOOK	
AREAS CHECKED	
NO.	



FILE NAME = ...\\D570C01-sht-XSC I-74 Stage 2 MOT.dgn  
 Default

USER NAME = Matt Overbey	DESIGNED - STP	REVISED -
	DRAWN - STP	REVISED -
PLOT SCALE = 20.0000' / in.	CHECKED - MJO	REVISED -
PLOT DATE = 1/28/2022 - 5:10:25 PM	DATE - JANUARY 2022	REVISED -

**STATE OF ILLINOIS  
DEPARTMENT OF TRANSPORTATION**

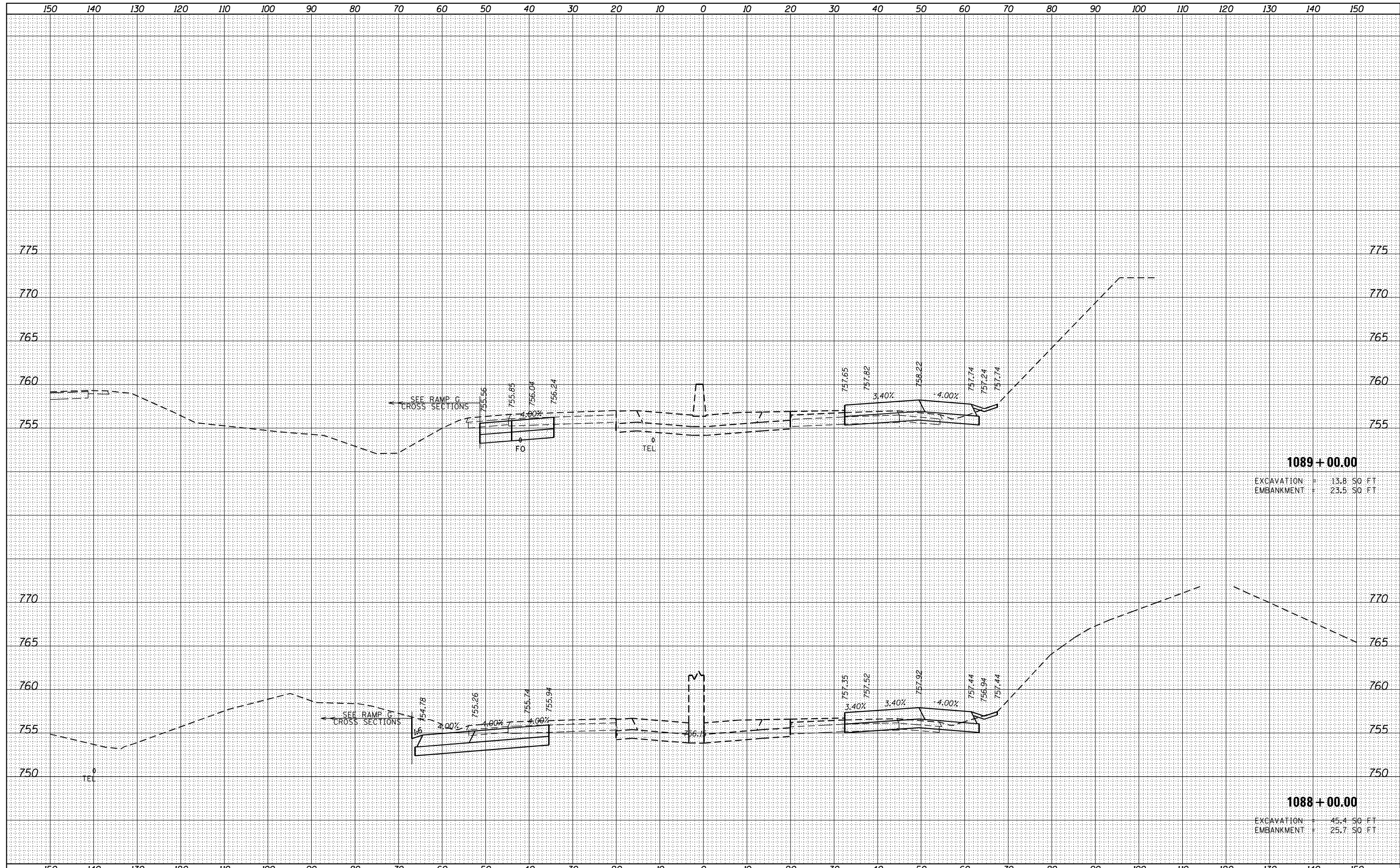
**CROSS SECTIONS  
STAGE 2 I-74**

SCALE: SHEET OF SHEETS STA. 1086+00.00 TO STA. 1087+00.00

F.A.I. RTE.	SECTION	COUNTY	TOTAL SHEETS	SHEET NO.
57	10-133,34,5,14R & (10-34)B	CHAMPAIGN	1182	328
CONTRACT NO. 70C01				
ILLINOIS FED. AID PROJECT				

DATE	
BY	
FINISHED SURVEY	
PLOTTED	
NOTE BOOK	
AREAS CHECKED	

DATE	
BY	
ORIGINAL SURVEY	
PLOTTED	
NOTE BOOK	
AREAS CHECKED	



**1089 + 00.00**  
 EXCAVATION = 13.8 SQ. FT  
 EMBANKMENT = 23.5 SQ. FT

**1088 + 00.00**  
 EXCAVATION = 45.4 SQ. FT  
 EMBANKMENT = 25.7 SQ. FT

FILE NAME = ...D570C01-sht-XSC 1-74 Stage 2 MOT.dgn  
 Default

USER NAME = Matt Overbey	DESIGNED - STP	REVISED -
PLOT SCALE = 20.0000' / in.	DRAWN - STP	REVISED -
PLOT DATE = 1/28/2022 - 5:10:25 PM	CHECKED - MJO	REVISED -
	DATE - JANUARY 2022	REVISED -

**STATE OF ILLINOIS  
 DEPARTMENT OF TRANSPORTATION**

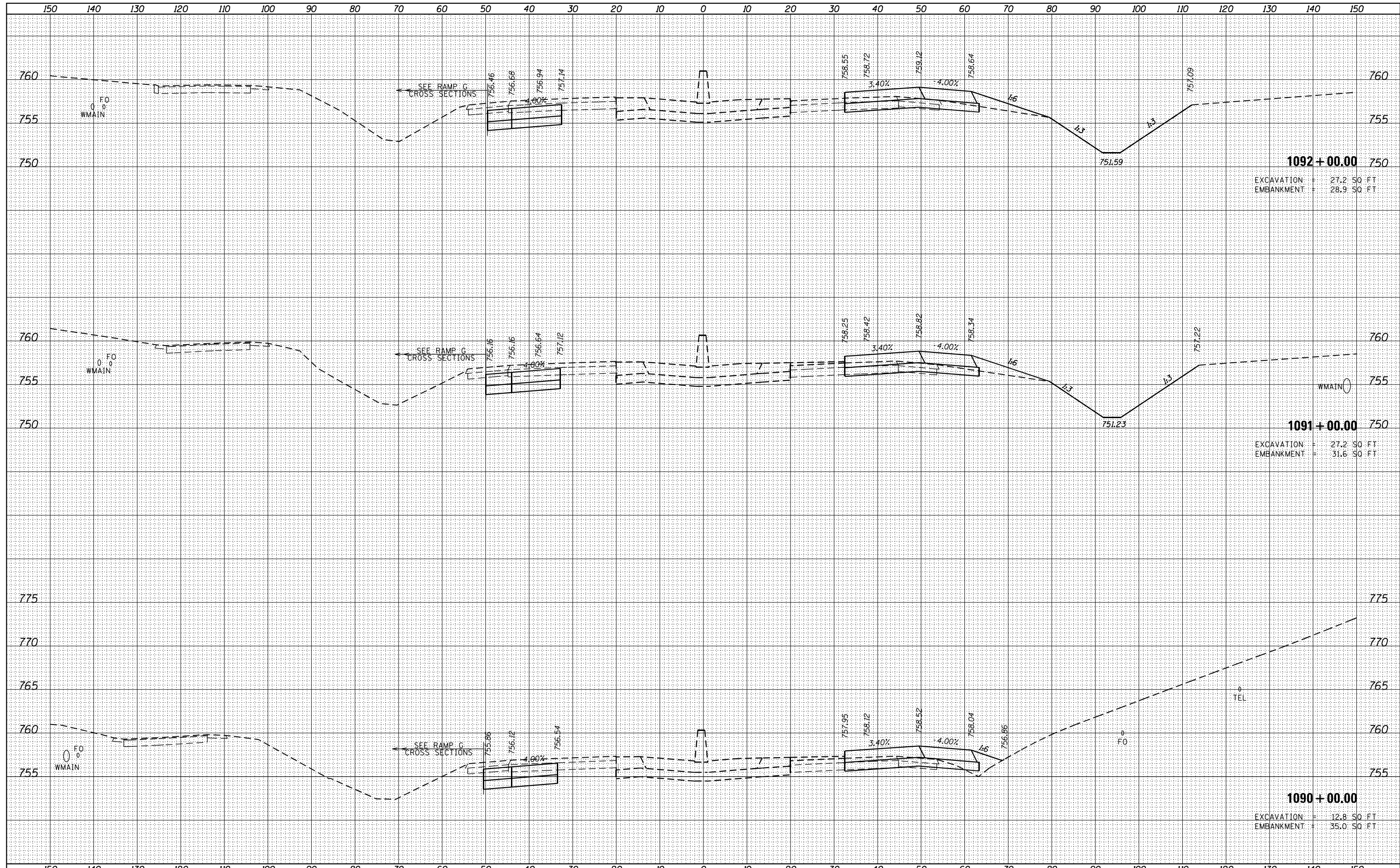
**CROSS SECTIONS  
 STAGE 2 I-74**

SCALE: SHEET OF SHEETS STA. 1088+00.00 TO STA. 1089+00.00

F.A.I. RTE.	SECTION	COUNTY	TOTAL SHEETS	SHEET NO.
57	10-(33,34,5,14)R & (10-34)B	CHAMPAIGN	1182	329
CONTRACT NO. 70C01			ILLINOIS FED. AID PROJECT	

DATE	
BY	
SURVEYED	
PLOTTED	
TEMPLATE	
AREAS	
CHECKED	
NO.	

DATE	
BY	
SURVEYED	
PLOTTED	
TEMPLATE	
AREAS	
CHECKED	
NO.	



FILE NAME = ...D570C01-sht-XSC 1-74 Stage 2 MOT.dgn  
 Default

USER NAME = Matt Overbey  
 PLOT SCALE = 20.0000' / in.  
 PLOT DATE = 1/28/2022 - 5:10:25 PM

DESIGNED - STP  
 DRAWN - STP  
 CHECKED - MJO  
 DATE - JANUARY 2022

REVISED -  
 REVISED -  
 REVISED -  
 REVISED -

**STATE OF ILLINOIS  
 DEPARTMENT OF TRANSPORTATION**

**CROSS SECTIONS  
 STAGE 2 I-74**

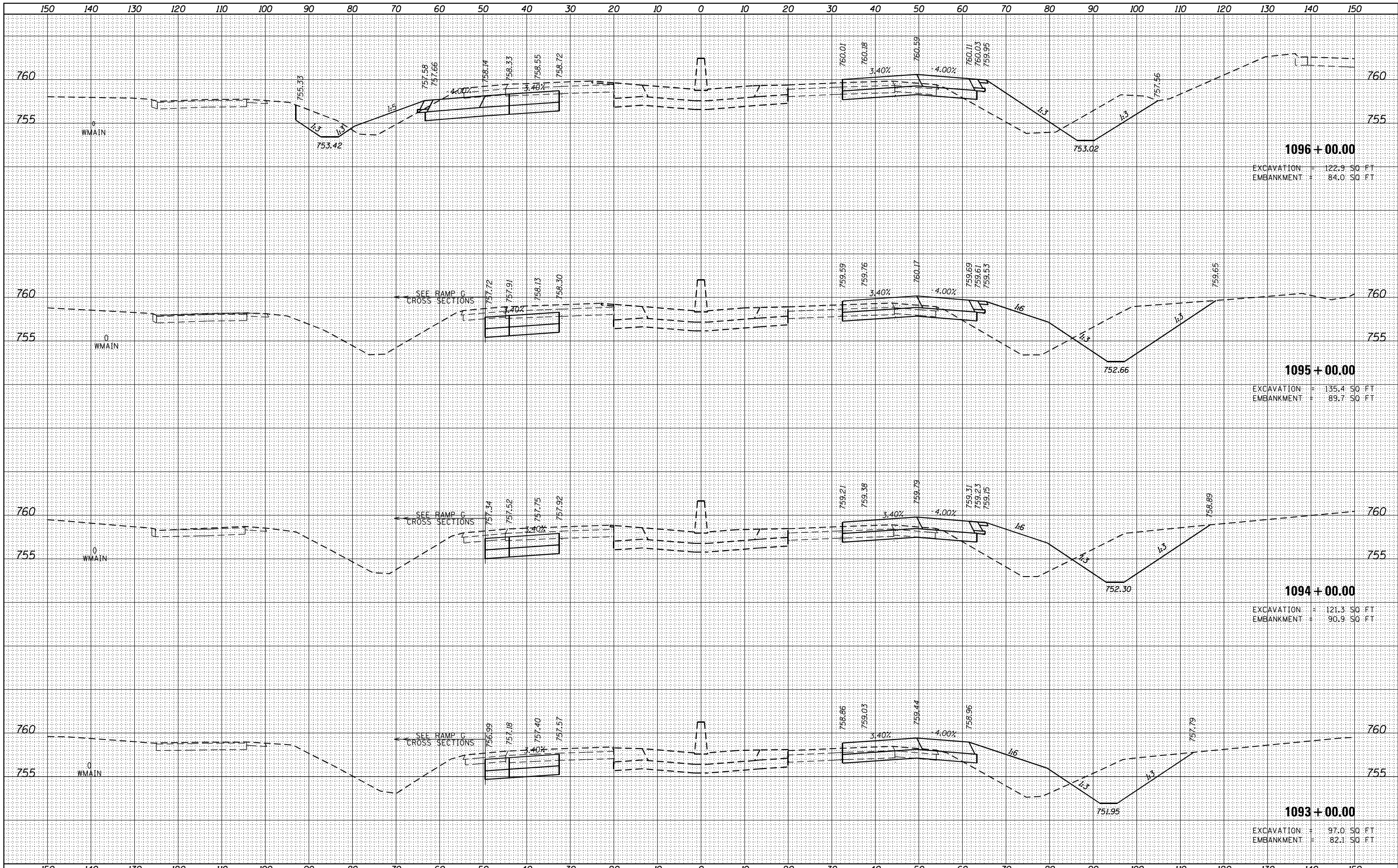
SCALE: SHEET OF SHEETS STA. 1090+00.00 TO STA. 1092+00.00

F.A.I. RTE.	SECTION	COUNTY	TOTAL SHEETS	SHEET NO.
57	10-(33,34,5,14)R & (10-34)B	CHAMPAIGN	1182	330
CONTRACT NO. 70C01			ILLINOIS FED. AID PROJECT	



DATE	BY
FINISHED SURVEY	SURVEYED
NOTE BOOK	PLOTTED
NO.	AREAS CHECKED

DATE	BY
ORIGINAL SURVEY	SURVEYED
NOTE BOOK	PLOTTED
NO.	AREAS CHECKED



**1096 + 00.00**  
 EXCAVATION = 122.9 SQ FT  
 EMBANKMENT = 84.0 SQ FT

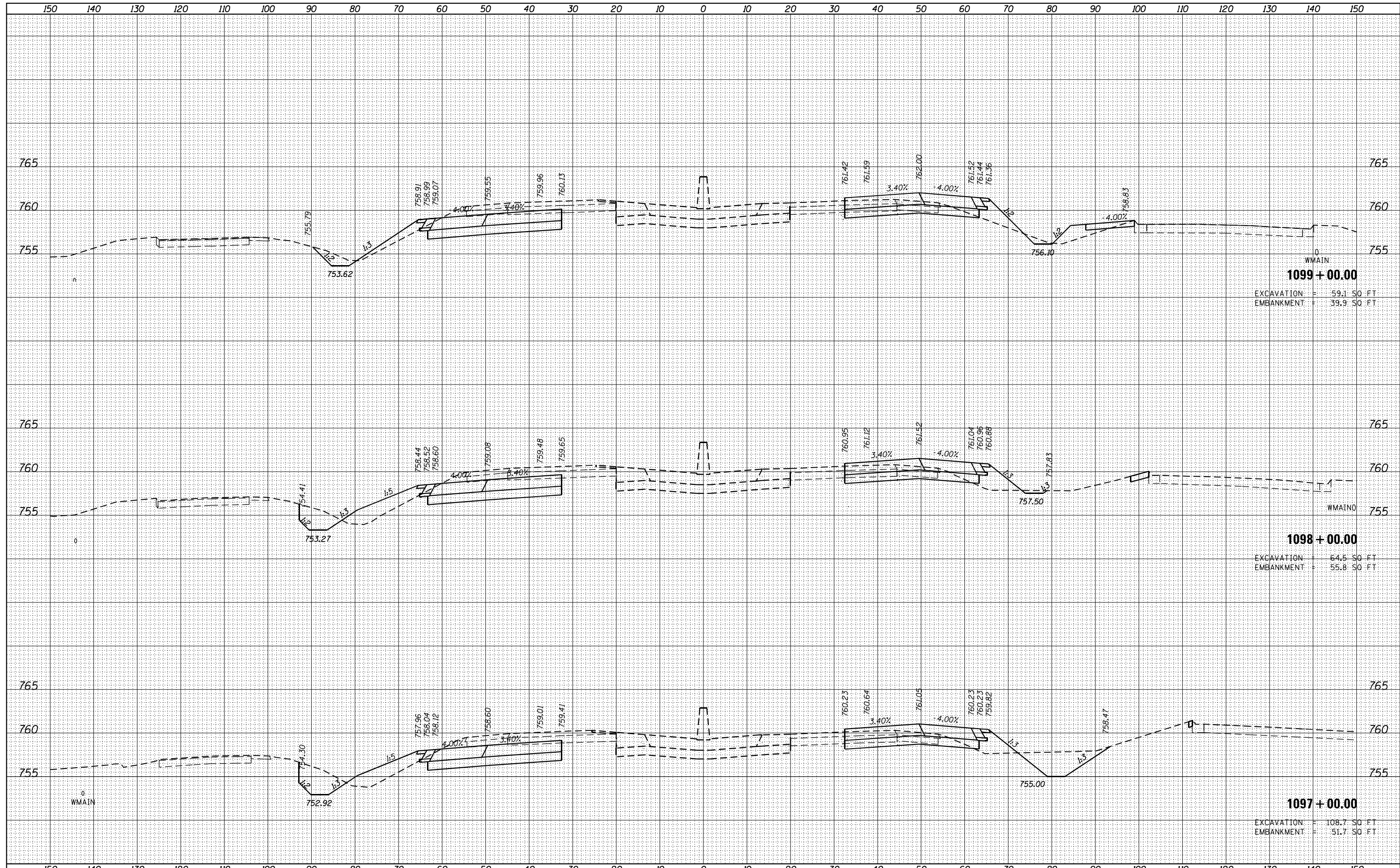
**1095 + 00.00**  
 EXCAVATION = 135.4 SQ FT  
 EMBANKMENT = 89.7 SQ FT

**1094 + 00.00**  
 EXCAVATION = 121.3 SQ FT  
 EMBANKMENT = 90.9 SQ FT

**1093 + 00.00**  
 EXCAVATION = 97.0 SQ FT  
 EMBANKMENT = 82.1 SQ FT

DATE	
BY	
SURVEYED	
PLOTTED	
TEMPLATE	
AREAS	
AREAS CHECKED	
NO.	

DATE	
BY	
SURVEYED	
PLOTTED	
TEMPLATE	
AREAS	
AREAS CHECKED	
NO.	



WMAIN  
**1099 + 00.00**  
 EXCAVATION = 59.1 SO FT  
 EMBANKMENT = 39.9 SO FT

WMAIN  
**1098 + 00.00**  
 EXCAVATION = 64.5 SO FT  
 EMBANKMENT = 55.8 SO FT

WMAIN  
**1097 + 00.00**  
 EXCAVATION = 108.7 SO FT  
 EMBANKMENT = 51.7 SO FT

FILE NAME =  
 ...D570C01-sht-XSC 1-74 Stage 2 MOT.dgn

USER NAME = Matt Overbey  
 DESIGNED - STP  
 DRAWN - STP  
 CHECKED - MJO  
 DATE - JANUARY 2022

REVISED -  
 REVISED -  
 REVISED -  
 REVISED -

**STATE OF ILLINOIS  
 DEPARTMENT OF TRANSPORTATION**

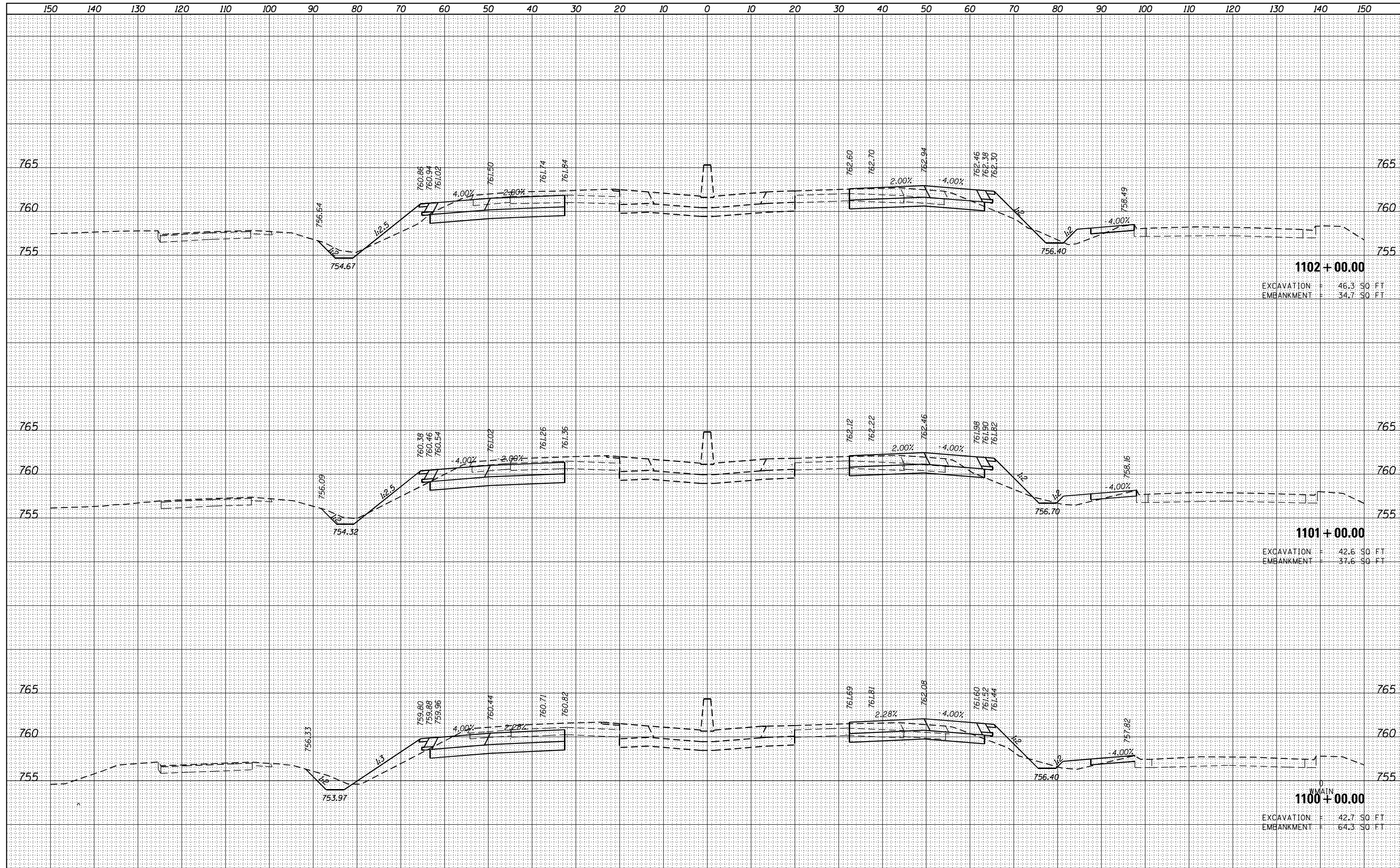
**CROSS SECTIONS  
 STAGE 2 I-74**

SCALE: SHEET OF SHEETS STA. 1097+00.00 TO STA. 1099+00.00

F.A.I. RT.	SECTION	COUNTY	TOTAL SHEETS	SHEET NO.
57	10-(33,34,5,14)R & (10-34)B	CHAMPAIGN	1182	332
CONTRACT NO. 70C01			ILLINOIS FED. AID PROJECT	

DATE	
BY	
SURVEYED	
PLOTTED	
TEMPLATE	
AREAS	
CHECKED	
NO.	

DATE	
BY	
SURVEYED	
PLOTTED	
TEMPLATE	
AREAS	
CHECKED	
NO.	



FILE NAME = ...D570C01-sht-XSC 1-74 Stage 2 MOT.dgn  
 Default

USER NAME = Matt Overbey  
 DESIGNED - STP  
 DRAWN - STP  
 CHECKED - MJO  
 DATE - JANUARY 2022

REVISED -  
 REVISED -  
 REVISED -  
 REVISED -

**STATE OF ILLINOIS  
 DEPARTMENT OF TRANSPORTATION**

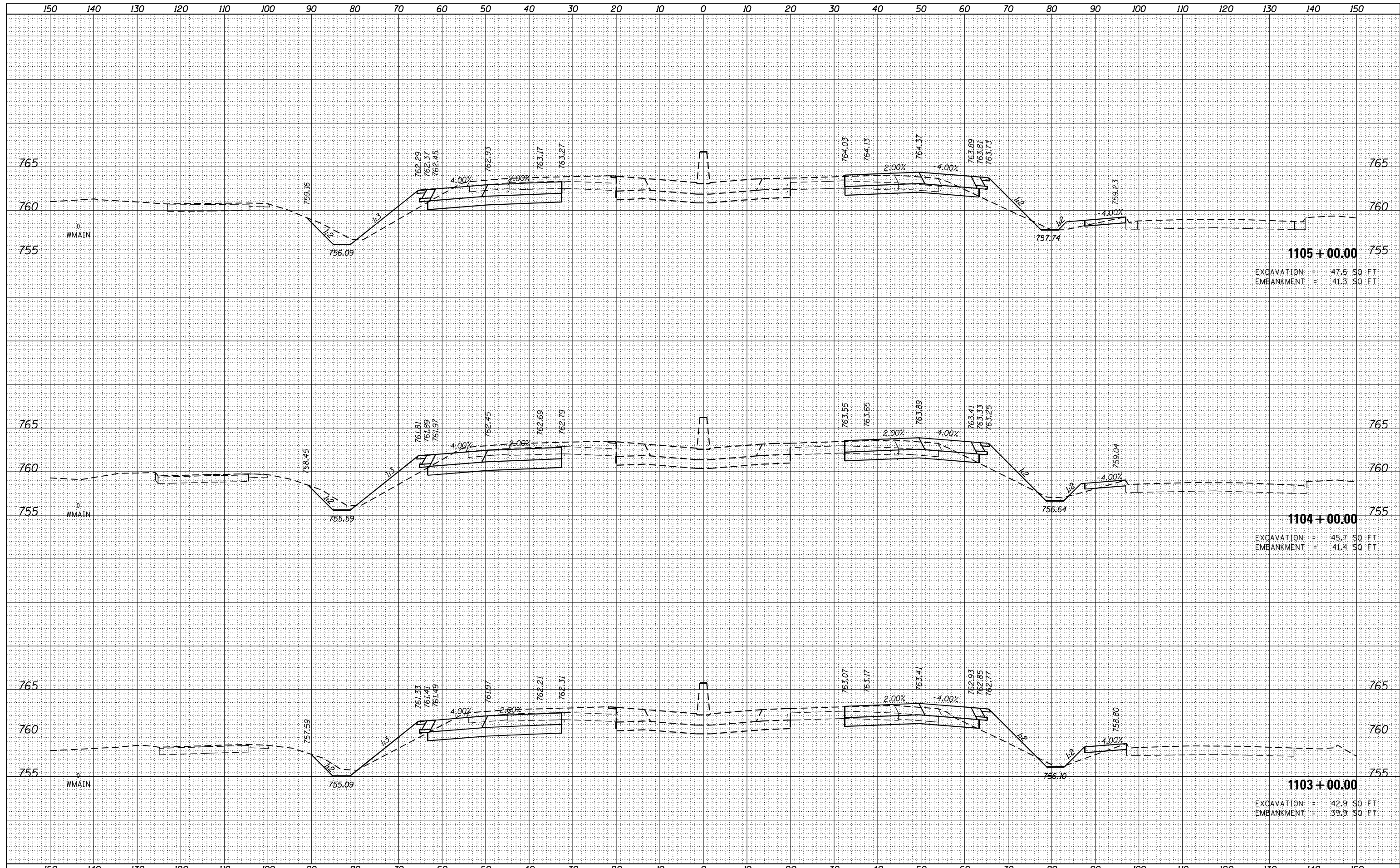
**CROSS SECTIONS  
 STAGE 2 I-74**

SCALE: SHEET OF SHEETS STA. 1100+00.00 TO STA. 1102+00.00

F.A.I. RTÉ.	SECTION	COUNTY	TOTAL SHEETS	SHEET NO.
57	10-(33,34,5,14)R & (10-34)B	CHAMPAIGN	1182	333
CONTRACT NO. 70C01			ILLINOIS FED. AID PROJECT	

DATE	
BY	
FINISHED SURVEY	
NOTED SURVEY	
PLOTTED SURVEY	
TEMPLATE SURVEY	
AREAS SURVEY	
CHECKED SURVEY	

DATE	
BY	
ORIGINAL SURVEY	
NOTED SURVEY	
PLOTTED SURVEY	
TEMPLATE SURVEY	
AREAS SURVEY	
CHECKED SURVEY	



**1105 + 00.00**  
 EXCAVATION = 47.50 FT  
 EMBANKMENT = 41.30 FT

**1104 + 00.00**  
 EXCAVATION = 45.70 FT  
 EMBANKMENT = 41.40 FT

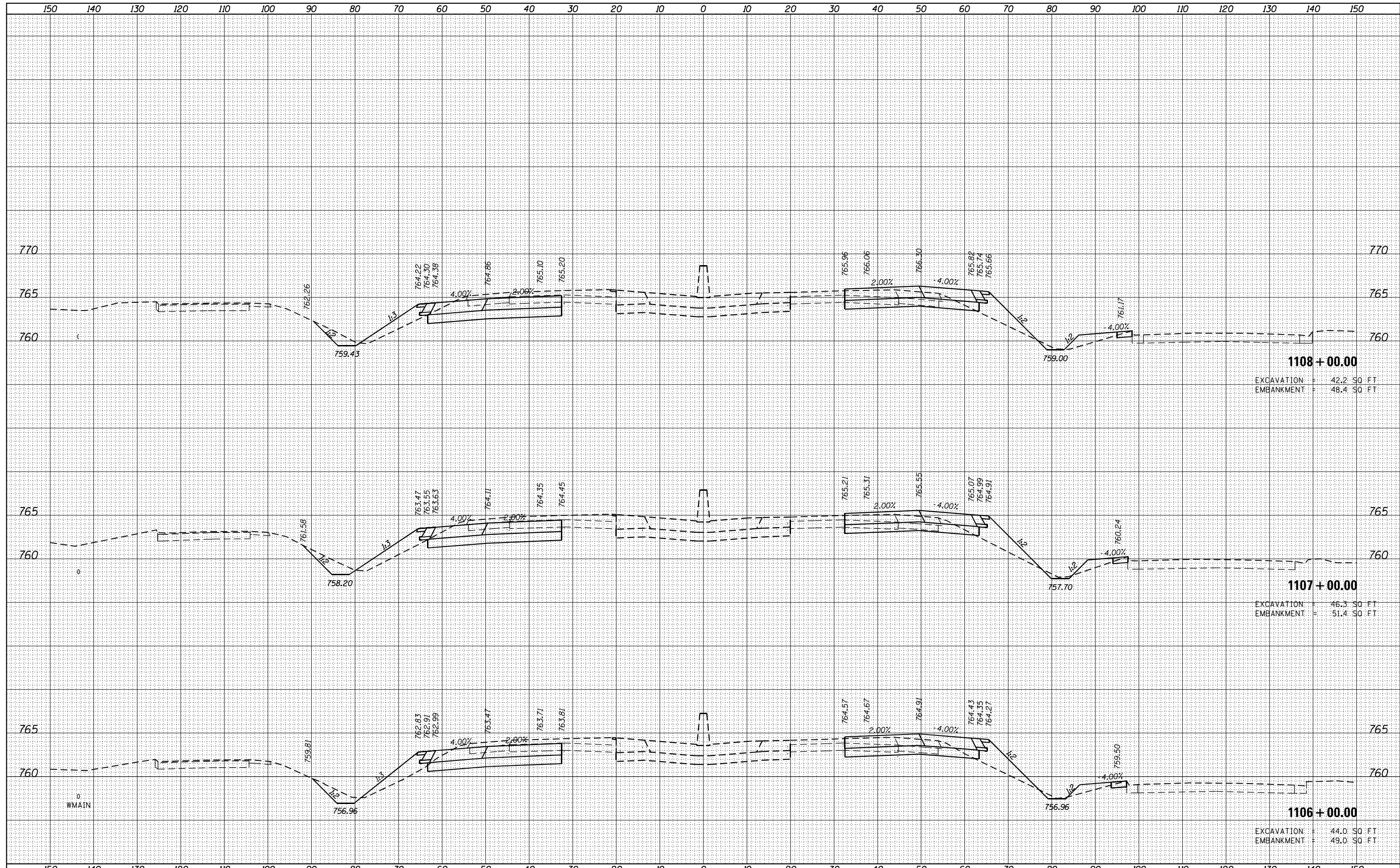
**1103 + 00.00**  
 EXCAVATION = 42.90 FT  
 EMBANKMENT = 39.90 FT

FILE NAME = ...D570C01-sht-XSC 1-74 Stage 2 MOT.dgn	USER NAME = Matt Overbey	DESIGNED - STP	REVISÉD -	<b>STATE OF ILLINOIS</b> <b>DEPARTMENT OF TRANSPORTATION</b>	<b>CROSS SECTIONS</b> <b>STAGE 2 I-74</b>	F.A.I. R.T.E.	SECTION	COUNTY	TOTAL SHEETS	SHEET NO.	
Default	PLOT SCALE = 20.0000' / in.	CHECKED - MJO	REVISÉD -			57	10-(33,34,5,14)R & (10-34)B	CHAMPAIGN	1182	334	
	PLOT DATE = 1/28/2022 - 5:10:26 PM	DATE - JANUARY 2022	REVISÉD -			SCALE: SHEET OF SHEETS STA. 1103+00.00 TO STA. 1105+00.00		CONTRACT NO. 70C01			
						ILLINOIS FED. AID PROJECT					



DATE	
BY	
FINISHED SURVEY	
NOTED SURVEY	
PLOTTED SURVEY	
TEMPLATE SURVEY	
AREAS SURVEY	
CHECKED SURVEY	

DATE	
BY	
ORIGINAL SURVEY	
NOTED SURVEY	
PLOTTED SURVEY	
TEMPLATE SURVEY	
AREAS SURVEY	
CHECKED SURVEY	



**1108 + 00.00**  
 EXCAVATION = 42.2 SQ FT  
 EMBANKMENT = 48.4 SQ FT

**1107 + 00.00**  
 EXCAVATION = 46.3 SQ FT  
 EMBANKMENT = 51.4 SQ FT

**1106 + 00.00**  
 EXCAVATION = 44.0 SQ FT  
 EMBANKMENT = 49.0 SQ FT

FILE NAME = ...D570C01-sht-XSC 1-74 Stage 2 MOT.dgn  
 Default

USER NAME = Matt Overbey  
 DESIGNED - STP  
 DRAWN - STP  
 CHECKED - MJO  
 DATE - JANUARY 2022

REVISED -  
 REVISED -  
 REVISED -  
 REVISED -

**STATE OF ILLINOIS  
 DEPARTMENT OF TRANSPORTATION**

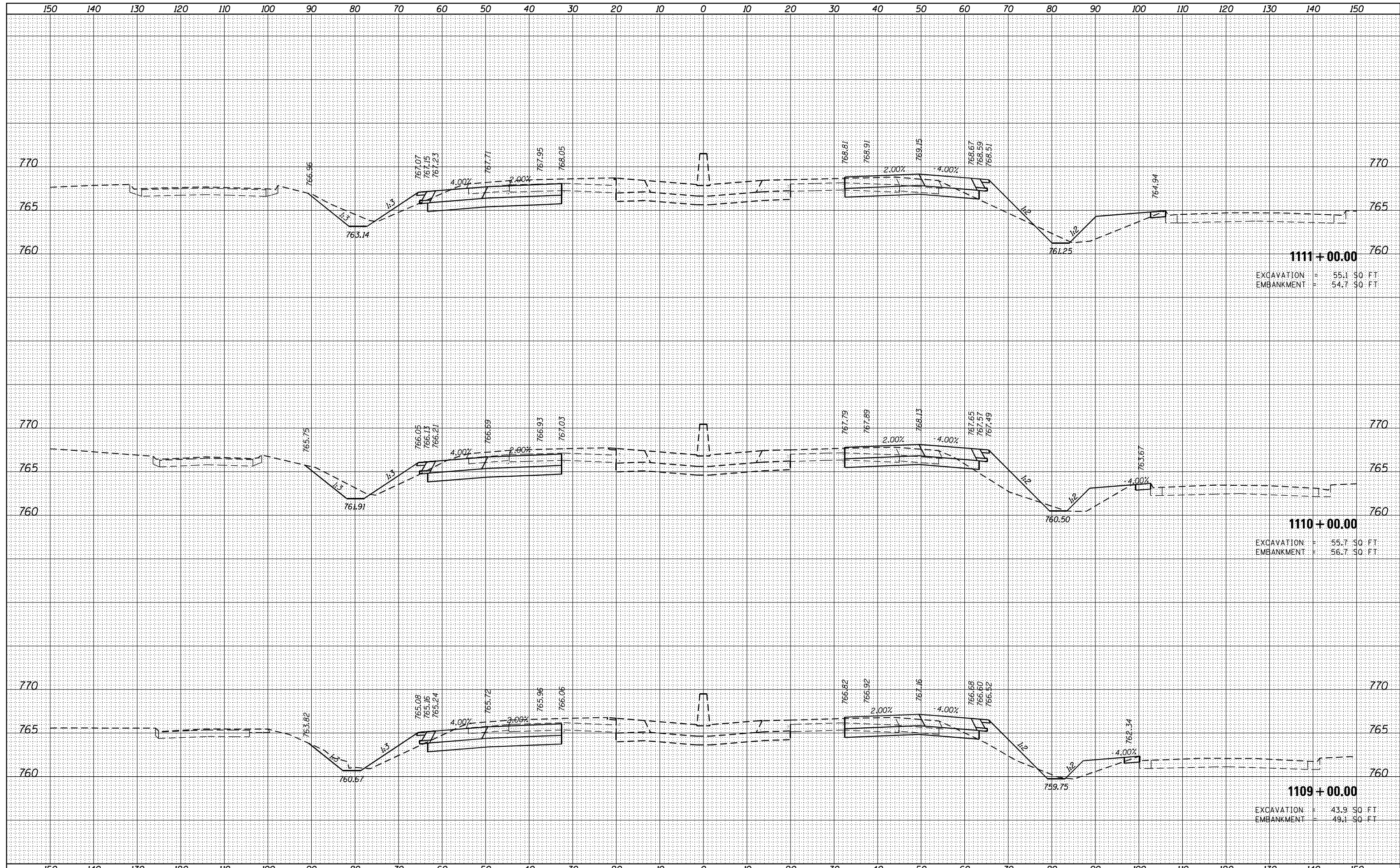
**CROSS SECTIONS  
 STAGE 2 I-74**

SCALE: SHEET OF SHEETS STA. 1106+00.00 TO STA. 1108+00.00

F.A.I. RTE.	SECTION	COUNTY	TOTAL SHEETS	SHEET NO.
57	10-(33,34,5,14)R & (10-34)B	CHAMPAIGN	1182	335
CONTRACT NO. 70C01			ILLINOIS FED. AID PROJECT	

DATE	
BY	
FINISHED SURVEY	
PLOTTED	
NOTE BOOK	
AREAS CHECKED	

DATE	
BY	
ORIGINAL SURVEY	
PLOTTED	
NOTE BOOK	
AREAS CHECKED	



**1111 + 00.00**  
 EXCAVATION = 55.1 SQ. FT.  
 EMBANKMENT = 54.7 SQ. FT.

**1110 + 00.00**  
 EXCAVATION = 55.7 SQ. FT.  
 EMBANKMENT = 56.7 SQ. FT.

**1109 + 00.00**  
 EXCAVATION = 43.9 SQ. FT.  
 EMBANKMENT = 49.1 SQ. FT.

FILE NAME = ...D570C01-sht-XSC 1-74 Stage 2 MOT.dgn  
 Default

USER NAME = Matt Overbey  
 DESIGNED - STP  
 DRAWN - STP  
 CHECKED - MJO  
 DATE - JANUARY 2022

REVISED -  
 REVISED -  
 REVISED -  
 REVISED -

**STATE OF ILLINOIS  
 DEPARTMENT OF TRANSPORTATION**

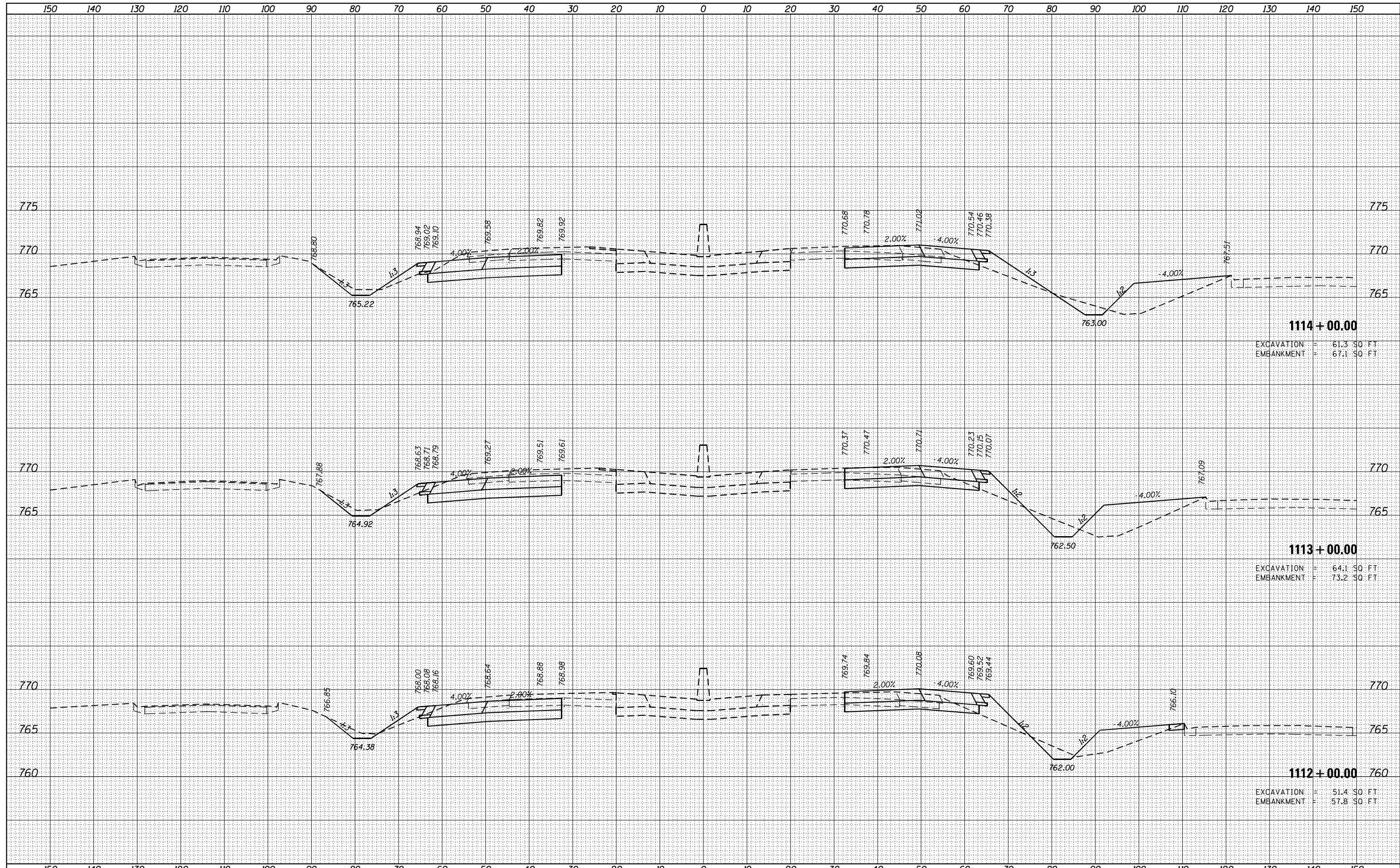
**CROSS SECTIONS  
 STAGE 2 I-74**

SCALE: SHEET OF SHEETS STA. 1109+00.00 TO STA. 1111+00.00

F.A.I. RTE.	SECTION	COUNTY	TOTAL SHEETS	SHEET NO.
57	10-(33,34,5,14)R & (10-34)B	CHAMPAIGN	1182	336
CONTRACT NO. 70C01			ILLINOIS FED. AID PROJECT	

DATE	
BY	
FINISHED SURVEY	
PLOTTED	
TEMPLATE	
NOTE BOOK	
AREAS CHECKED	
NO.	

DATE	
BY	
ORIGINAL SURVEY	
PLOTTED	
TEMPLATE	
NOTE BOOK	
AREAS CHECKED	
NO.	



**1114 + 00.00**  
 EXCAVATION = 61.3 SQ. FT  
 EMBANKMENT = 67.1 SQ. FT

**1113 + 00.00**  
 EXCAVATION = 64.1 SQ. FT  
 EMBANKMENT = 73.2 SQ. FT

**1112 + 00.00**  
 EXCAVATION = 51.4 SQ. FT  
 EMBANKMENT = 57.8 SQ. FT

FILE NAME = ...\\D570C01-sht-XSC 1-74 Stage 2 MOT.dgn  
 Default

USER NAME = Matt Overbey	DESIGNED - STP	REVISED -
	DRAWN - STP	REVISED -
PLOT SCALE = 20.0000' / in.	CHECKED - MJO	REVISED -
PLOT DATE = 1/28/2022 - 5:10:26 PM	DATE - JANUARY 2022	REVISED -

**STATE OF ILLINOIS  
 DEPARTMENT OF TRANSPORTATION**

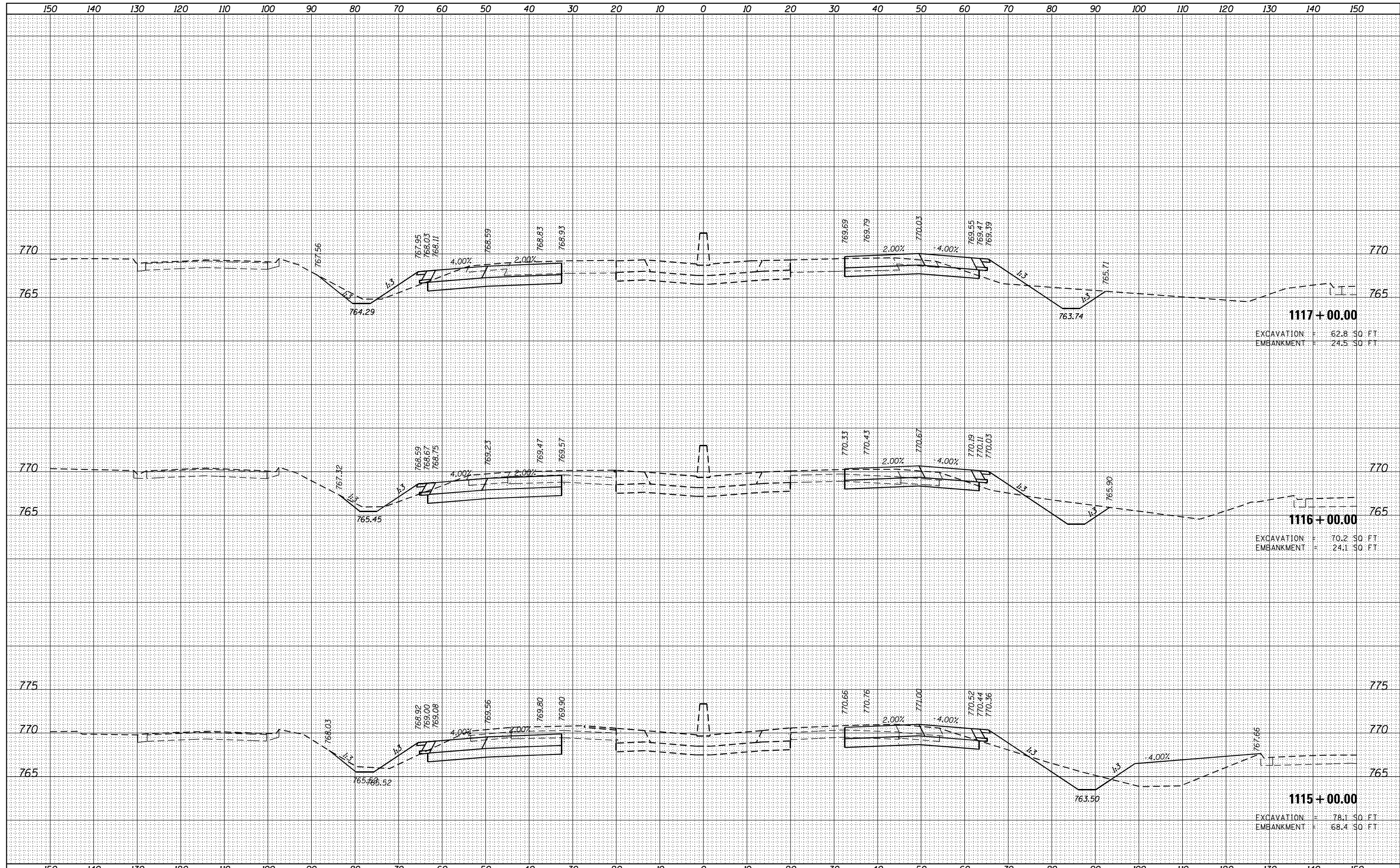
**CROSS SECTIONS  
 STAGE 2 I-74**

SCALE: SHEET OF SHEETS STA. 1112+00.00 TO STA. 1114+00.00

F.A.I. RTE.	SECTION	COUNTY	TOTAL SHEETS	SHEET NO.
57	10-133,34,5,14R & (10-34)B	CHAMPAIGN	1182	337
CONTRACT NO. 70C01			ILLINOIS FED. AID PROJECT	

DATE	
BY	
FINISHED SURVEY	
PLOTTED	
TEMPLATE	
NOTE BOOK	
AREAS CHECKED	
NO.	

DATE	
BY	
ORIGINAL SURVEY	
PLOTTED	
TEMPLATE	
NOTE BOOK	
AREAS CHECKED	
NO.	



FILE NAME = ...D570C01-sht-XSC I-74 Stage 2 MOT.dgn

USER NAME = Matt Overbey	DESIGNED - STP	REVISED -
	DRAWN - STP	REVISED -
PLOT SCALE = 20.0000' / in.	CHECKED - MJO	REVISED -
PLOT DATE = 1/28/2022 - 5:10:27 PM	DATE - JANUARY 2022	REVISED -

**STATE OF ILLINOIS  
 DEPARTMENT OF TRANSPORTATION**

**CROSS SECTIONS  
 STAGE 2 I-74**

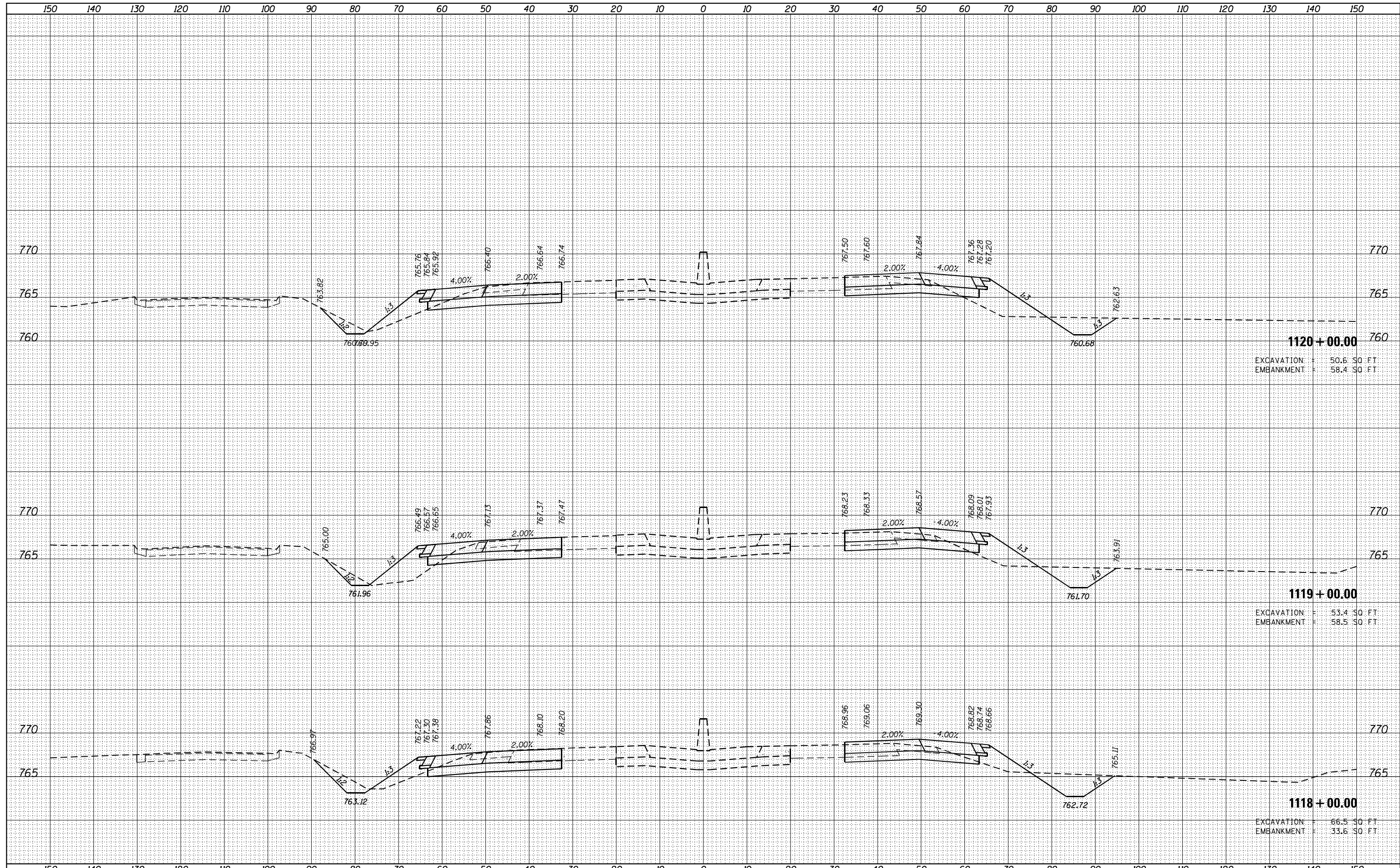
SCALE: SHEET OF SHEETS STA. 1115+00.00 TO STA. 1117+00.00

F.A.I. RTÉ.	SECTION	COUNTY	TOTAL SHEETS	SHEET NO.
57	10-(33,34,5,14)R & (10-34)B	CHAMPAIGN	1182	338
CONTRACT NO. 70C01			ILLINOIS FED. AID PROJECT	



DATE	
BY	
FINAL SURVEY	SURVEYED
NOTE BOOK	PLOTTED
NO.	TEMPLATE
	AREAS CHECKED

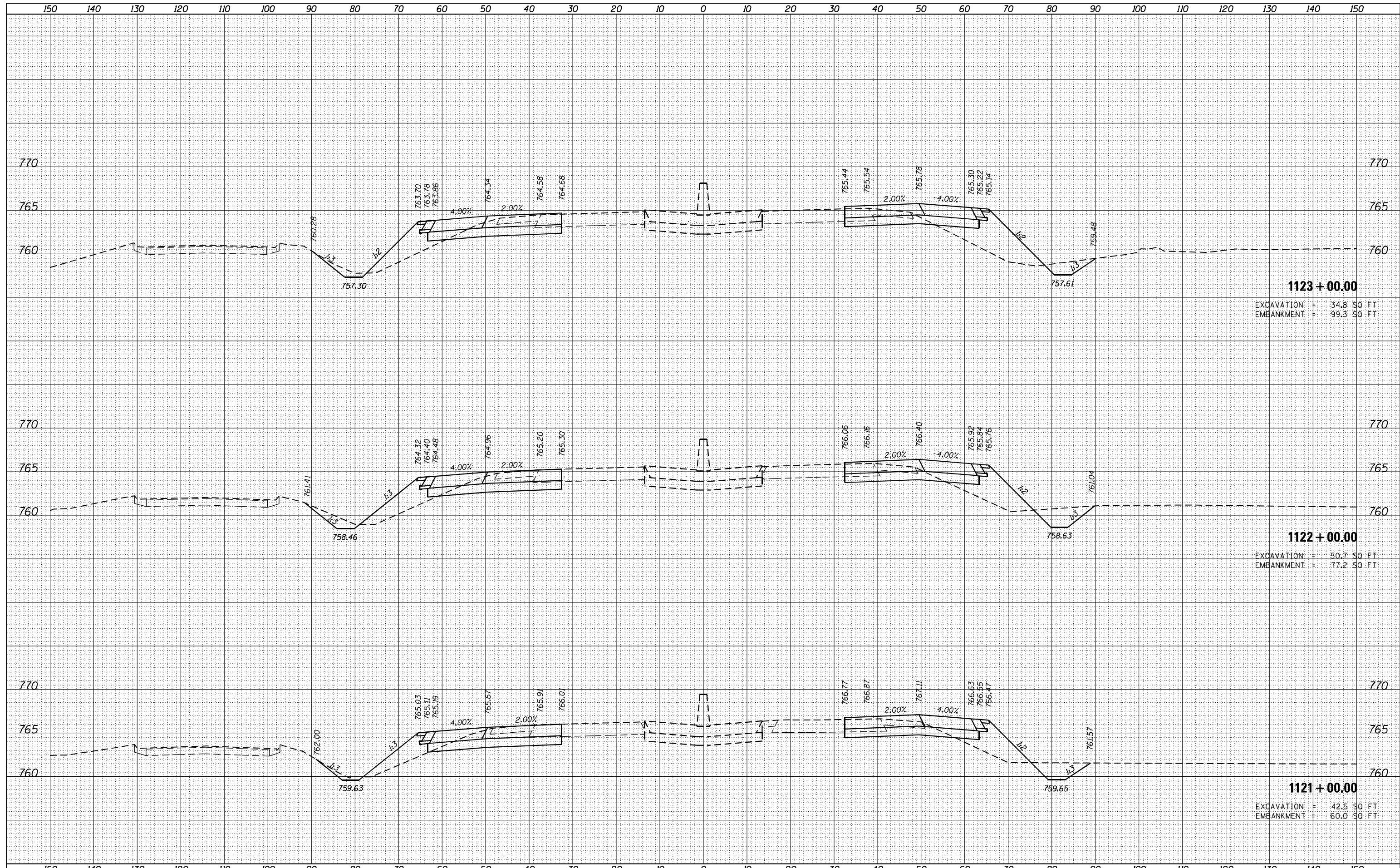
DATE	
BY	
ORIGINAL SURVEY	SURVEYED
NOTE BOOK	PLOTTED
NO.	TEMPLATE
	AREAS CHECKED



FILE NAME = ...D570C01-sht-XSC I-74 Stage 2 MOT.dgn	USER NAME = Matt Overbey	DESIGNED - STP	REVISED -	<b>STATE OF ILLINOIS</b> <b>DEPARTMENT OF TRANSPORTATION</b>	<b>CROSS SECTIONS</b> <b>STAGE 2 I-74</b>	F.A.I. RTÉ.	SECTION	COUNTY	TOTAL SHEETS	SHEET NO.	
Default	PLOT SCALE = 20.0000' / in.	CHECKED - MJO	REVISED -			57	10-(33,34,5,14)R & (10-34)B	CHAMPAIGN	1182	339	
	PLOT DATE = 1/28/2022 - 5:10:27 PM	DATE - JANUARY 2022	REVISED -			SCALE:	SHEET	OF	SHEETS	STA. 1118+00.00	TO STA. 1120+00.00
											ILLINOIS FED. AID PROJECT

DATE	
BY	
FINISHED SURVEY	
PLOTTED TEMPLATE	
NOTE BOOK	
AREAS CHECKED	
NO.	

DATE	
BY	
ORIGINAL SURVEY	
PLOTTED TEMPLATE	
NOTE BOOK	
AREAS CHECKED	
NO.	



FILE NAME = ...D570C01-sht-XSC 1-74 Stage 2 MOT.dgn

USER NAME = Matt Overbey  
 DESIGNED - STP  
 DRAWN - STP  
 CHECKED - MJO  
 DATE - JANUARY 2022

REVISED -  
 REVISED -  
 REVISED -  
 REVISED -

STATE OF ILLINOIS  
 DEPARTMENT OF TRANSPORTATION

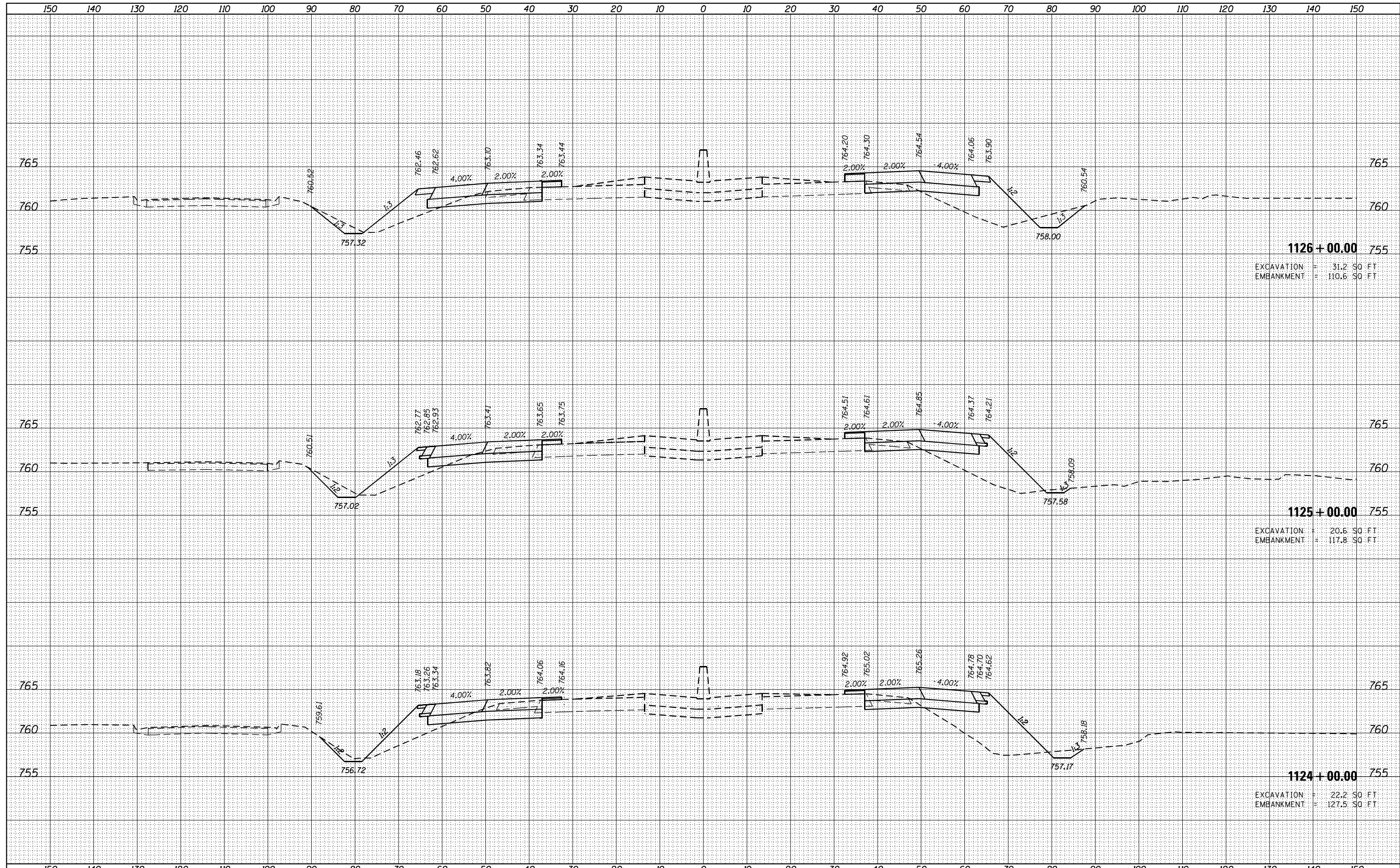
CROSS SECTIONS  
 STAGE 2 I-74

SCALE: SHEET OF SHEETS STA. 1121+00.00 TO STA. 1123+00.00

F.A.I. RTE.	SECTION	COUNTY	TOTAL SHEETS	SHEET NO.
57	10-(33,34,5,14)R & (10-34)B	CHAMPAIGN	1182	340
CONTRACT NO. 70C01			ILLINOIS FED. AID PROJECT	

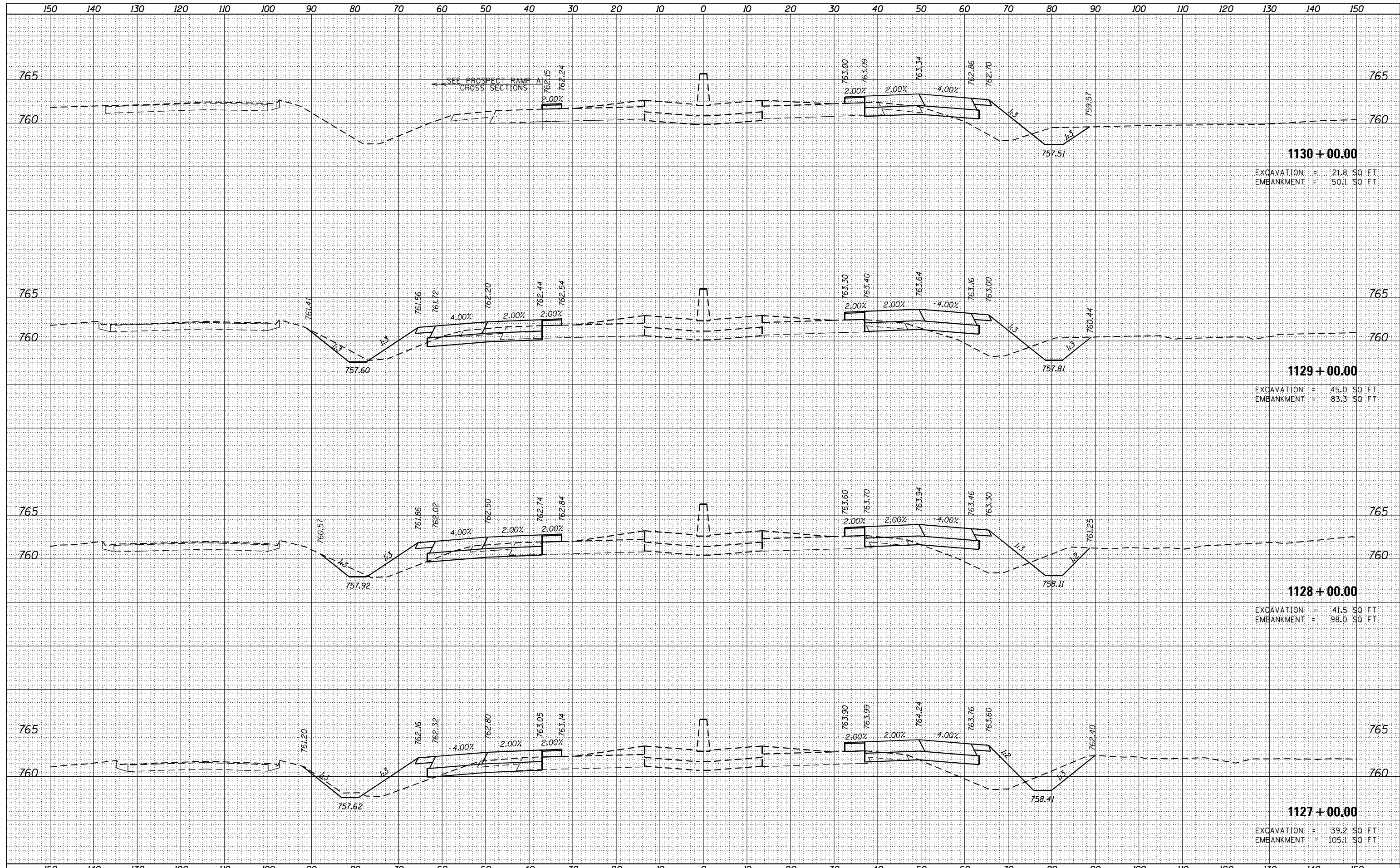
DATE	
BY	
NO.	
FINAL SURVEY	SURVEYED
NOTE BOOK	PLOTTED
AREAS CHECKED	TEMPLATE
	AREAS CHECKED

DATE	
BY	
NO.	
ORIGINAL SURVEY	SURVEYED
NOTE BOOK	PLOTTED
AREAS CHECKED	TEMPLATE
	AREAS CHECKED



DATE	
BY	
FINAL SURVEY	SURVEYED
NOTE BOOK	PLOTTED
NO.	TEMPLATE
	AREAS
	CHECKED

DATE	
BY	
ORIGINAL SURVEY	SURVEYED
NOTE BOOK	PLOTTED
NO.	TEMPLATE
	AREAS
	CHECKED



**1130 + 00.00**  
 EXCAVATION = 21.8 SQ. FT.  
 EMBANKMENT = 50.1 SQ. FT.

**1129 + 00.00**  
 EXCAVATION = 45.0 SQ. FT.  
 EMBANKMENT = 83.3 SQ. FT.

**1128 + 00.00**  
 EXCAVATION = 41.5 SQ. FT.  
 EMBANKMENT = 98.0 SQ. FT.

**1127 + 00.00**  
 EXCAVATION = 39.2 SQ. FT.  
 EMBANKMENT = 105.1 SQ. FT.

FILE NAME =  
 ...\\D570C01-sht-XSC 1-74 Stage 2 MOT.dgn

USER NAME = Matt Overbey  
 DESIGNED - STP  
 DRAWN - STP  
 CHECKED - MJO  
 DATE - JANUARY 2022

REVISED -  
 REVISED -  
 REVISED -  
 REVISED -

**STATE OF ILLINOIS  
 DEPARTMENT OF TRANSPORTATION**

**CROSS SECTIONS  
 STAGE 2 I-74**

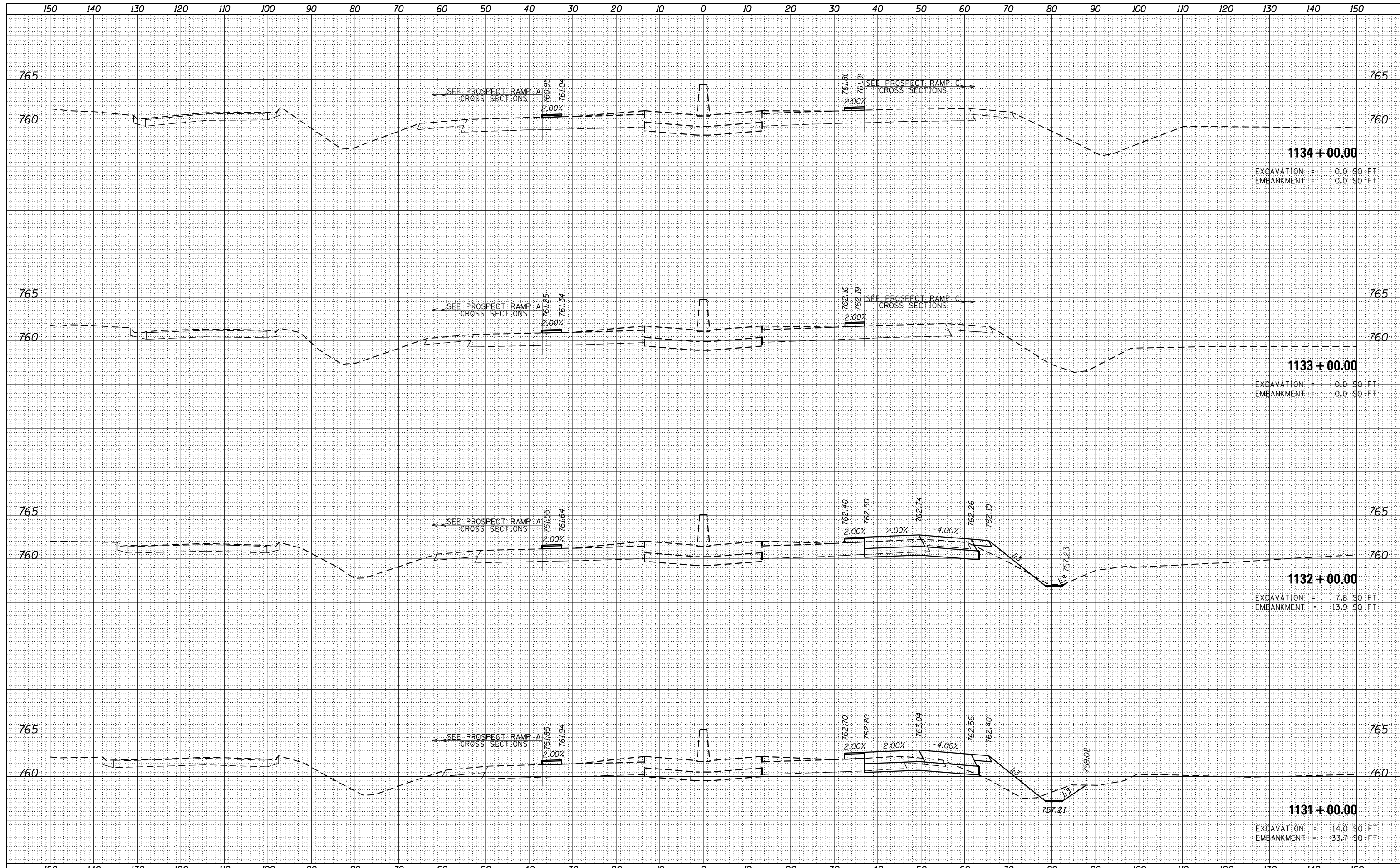
SCALE: SHEET OF SHEETS STA. 1127+00.00 TO STA. 1130+00.00

F.A.I. RTE.	SECTION	COUNTY	TOTAL SHEETS	SHEET NO.
57	10-(33,34,5,14)R & (10-34)B	CHAMPAIGN	1182	342
CONTRACT NO. 70C01			ILLINOIS FED. AID PROJECT	



DATE	
BY	
FINISHED SURVEY	
PLOTTED	
TEMPLATE	
NOTE BOOK	
AREAS CHECKED	
NO.	

DATE	
BY	
ORIGINAL SURVEY	
PLOTTED	
TEMPLATE	
AREAS CHECKED	
NO.	



**1134 + 00.00**  
 EXCAVATION = 0.0 SQ FT  
 EMBANKMENT = 0.0 SQ FT

**1133 + 00.00**  
 EXCAVATION = 0.0 SQ FT  
 EMBANKMENT = 0.0 SQ FT

**1132 + 00.00**  
 EXCAVATION = 7.8 SQ FT  
 EMBANKMENT = 13.9 SQ FT

**1131 + 00.00**  
 EXCAVATION = 14.0 SQ FT  
 EMBANKMENT = 33.7 SQ FT

FILE NAME = ...\\D570C01-sht-XSC I-74 Stage 2 MOT.dgn  
 Default

USER NAME = Matt Overbey  
 DESIGNED - STP  
 DRAWN - STP  
 CHECKED - MJO  
 DATE - JANUARY 2022

REVISED -  
 REVISED -  
 REVISED -  
 REVISED -

**STATE OF ILLINOIS  
 DEPARTMENT OF TRANSPORTATION**

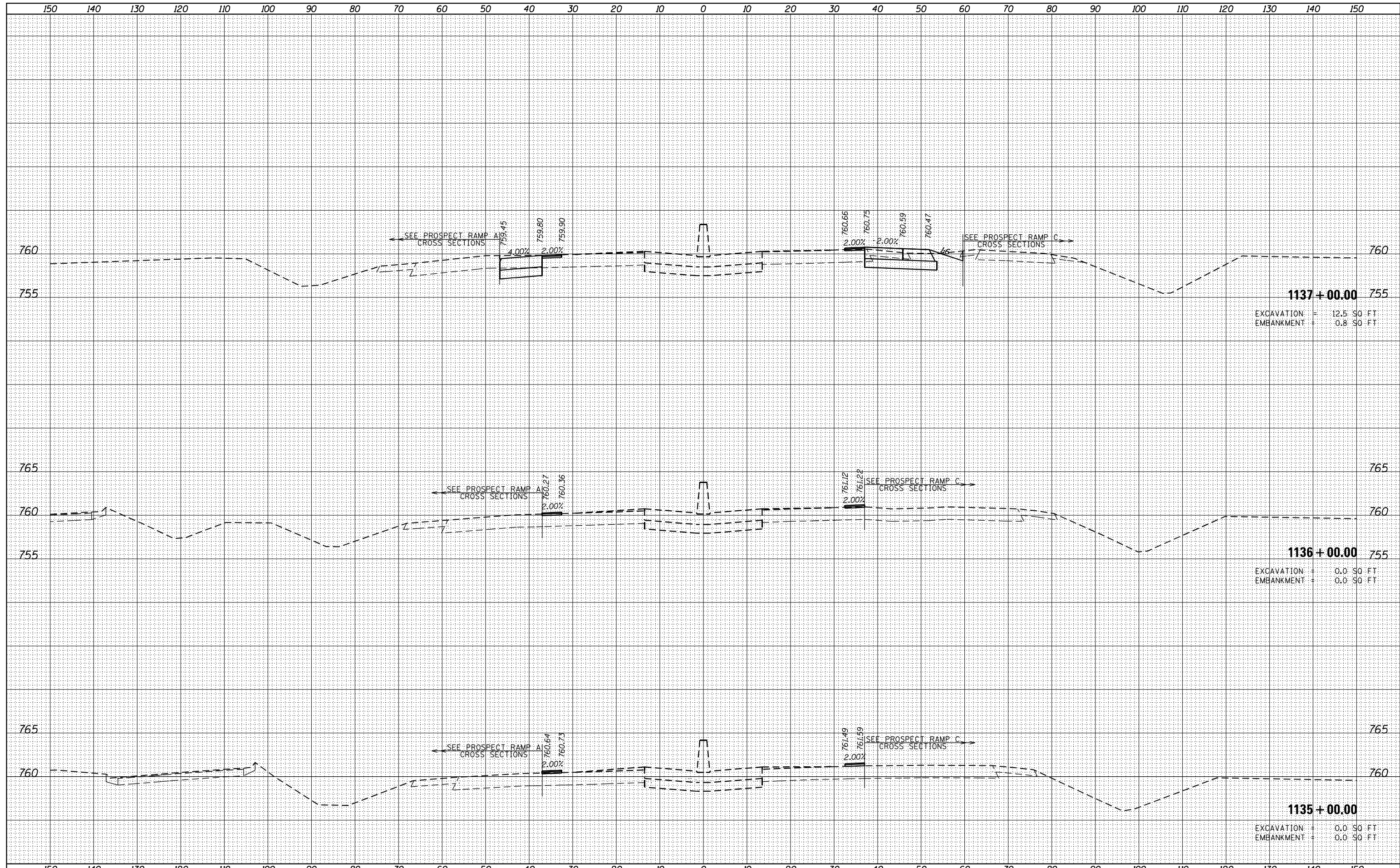
**CROSS SECTIONS  
 STAGE 2 I-74**

SCALE: SHEET OF SHEETS STA. 1131+00.00 TO STA. 1134+00.00

F.A.I. RTE.	SECTION	COUNTY	TOTAL SHEETS	SHEET NO.
57	10-133,34,5,14R & (10-34B)	CHAMPAIGN	1182	343
CONTRACT NO. 70C01			ILLINOIS FED. AID PROJECT	

DATE	
BY	
FINISHED SURVEY	
PLOTTED	
TEMPLATE	
NOTE BOOK	
AREAS CHECKED	
NO.	

DATE	
BY	
ORIGINAL SURVEY	
PLOTTED	
TEMPLATE	
NOTE BOOK	
AREAS CHECKED	
NO.	



**1137 + 00.00**  
 EXCAVATION = 12.5 SO FT  
 EMBANKMENT = 0.8 SO FT

**1136 + 00.00**  
 EXCAVATION = 0.0 SO FT  
 EMBANKMENT = 0.0 SO FT

**1135 + 00.00**  
 EXCAVATION = 0.0 SO FT  
 EMBANKMENT = 0.0 SO FT

FILE NAME =  
 ...D570C01-sht-XSC 1-74 Stage 2 MOT.dgn

USER NAME = Matt Overbey	DESIGNED - STP	REVISED -
	DRAWN - STP	REVISED -
PLOT SCALE = 20.0000' / in.	CHECKED - MJO	REVISED -
PLOT DATE = 1/28/2022 - 5:10:28 PM	DATE - JANUARY 2022	REVISED -

**STATE OF ILLINOIS  
 DEPARTMENT OF TRANSPORTATION**

**CROSS SECTIONS  
 STAGE 2 I-74**

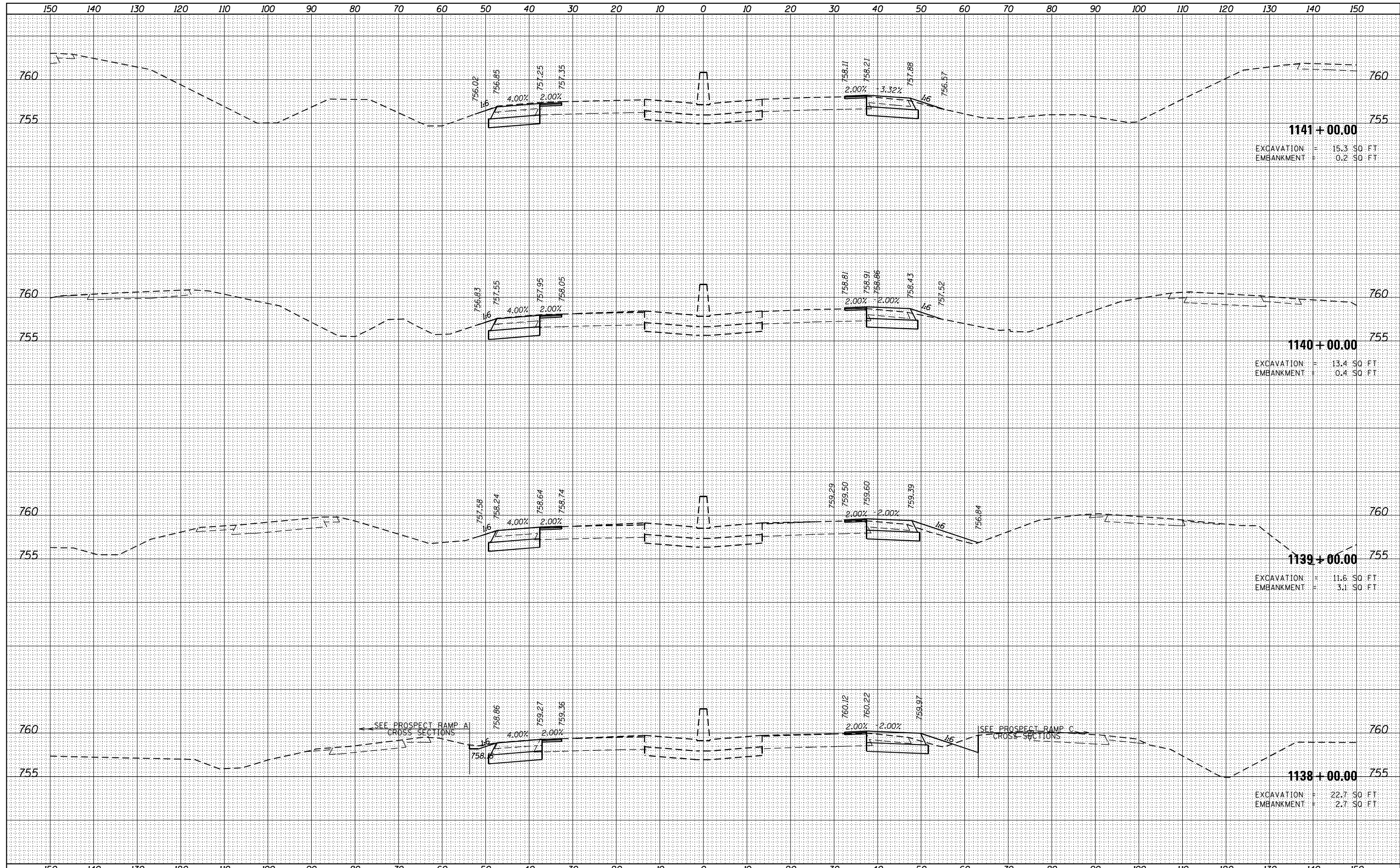
SCALE: SHEET OF SHEETS STA. 1135+00.00 TO STA. 1137+00.00

F.A.I. RTE.	SECTION	COUNTY	TOTAL SHEETS	SHEET NO.
57	10-(33,34,5,14)R & (10-34)B	CHAMPAIGN	1182	344
CONTRACT NO. 70C01				

ILLINOIS FED. AID PROJECT

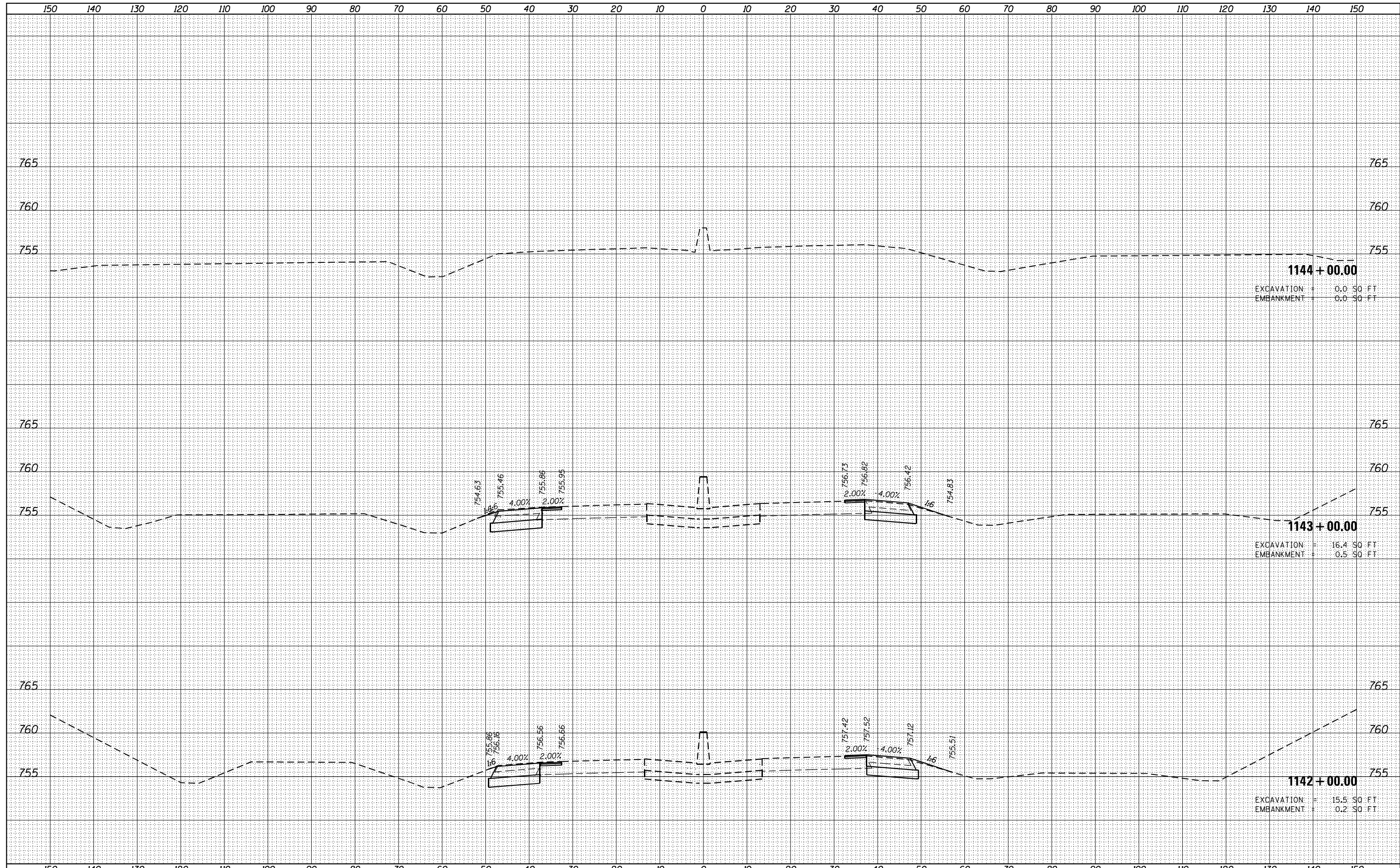
DATE	
BY	
FINISHED SURVEY	
NOTED SURVEY	
PLOTTED SURVEY	
TEMPLATE SURVEY	
AREAS SURVEY	
CHECKED SURVEY	

DATE	
BY	
ORIGINAL SURVEY	
NOTED SURVEY	
PLOTTED SURVEY	
TEMPLATE SURVEY	
AREAS SURVEY	
CHECKED SURVEY	



DATE	
BY	
FINISHED SURVEY	
NOTE BOOK	
NO.	
AREAS CHECKED	

DATE	
BY	
ORIGINAL SURVEY	
NOTE BOOK	
NO.	
AREAS CHECKED	

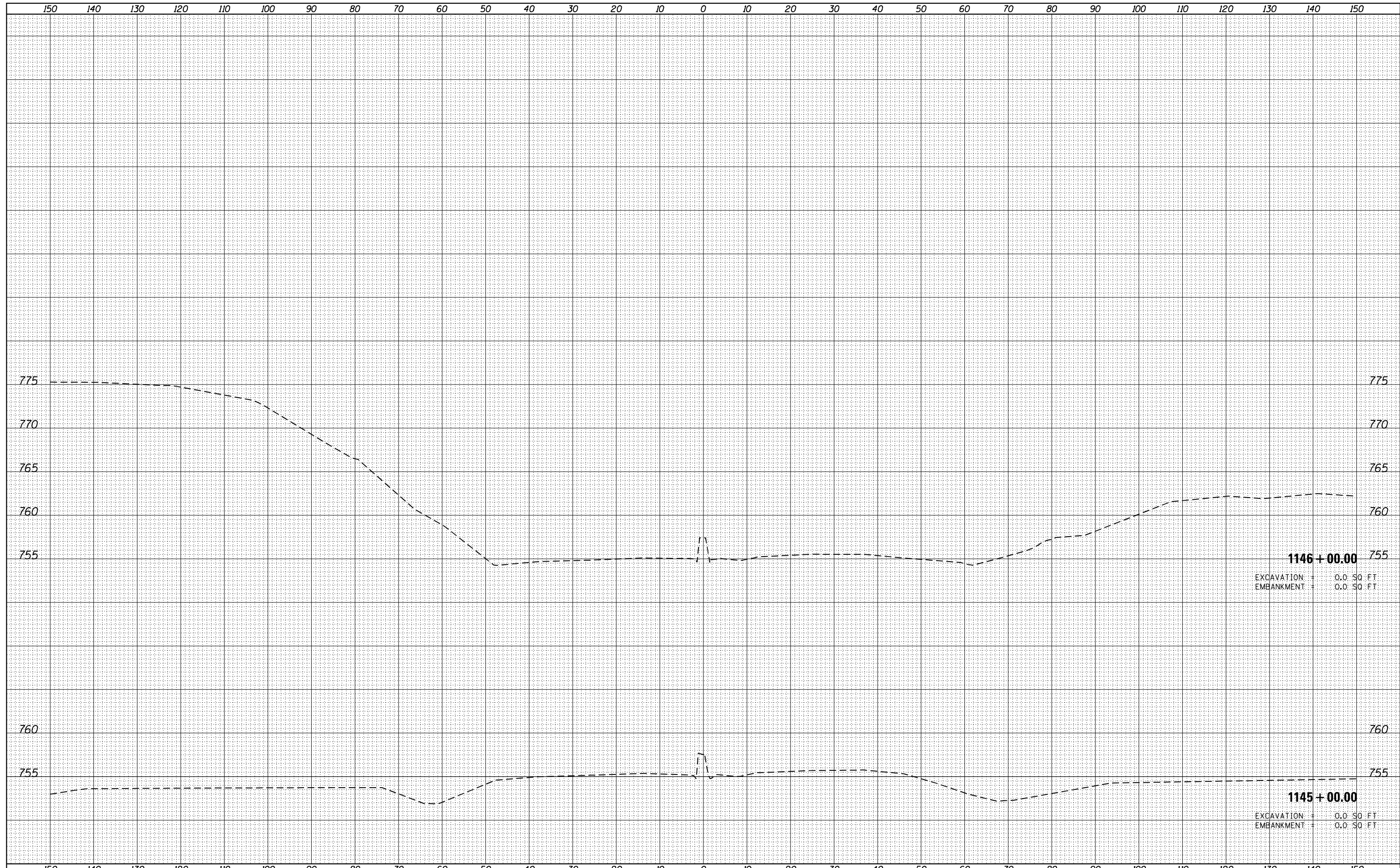


FILE NAME = ...D570C01-sht-XSC I-74 Stage 2 MOT.dgn	USER NAME = Matt Overbey	DESIGNED - STP	REVISIED -	<b>STATE OF ILLINOIS</b> <b>DEPARTMENT OF TRANSPORTATION</b>	<b>CROSS SECTIONS</b> <b>STAGE 2 I-74</b>	F.A.I. RT.	SECTION	COUNTY	TOTAL SHEETS	SHEET NO.	
Default	PLOT SCALE = 20.0000' / in.	DRAWN - STP	REVISIED -			57	10-(33,34,5,14)R & (10-34)B	CHAMPAIGN	1182	346	
	PLOT DATE = 1/28/2022 - 5:10:28 PM	CHECKED - MJO	REVISIED -			SCALE:		SHEET OF SHEETS		STA. 1142+00.00 TO STA. 1144+00.00	CONTRACT NO. 70C01
		DATE - JANUARY 2022	REVISIED -			ILLINOIS FED. AID PROJECT					



DATE	
BY	
SURVEYED	
PLOTTED	
TEMPLATE	
AREAS	
CHECKED	
FINAL SURVEY	
NOTE BOOK	
NO.	

DATE	
BY	
SURVEYED	
PLOTTED	
TEMPLATE	
AREAS	
CHECKED	
ORIGINAL SURVEY	
NOTE BOOK	
NO.	



**1146 + 00.00**  
 EXCAVATION = 0.0 SQ FT  
 EMBANKMENT = 0.0 SQ FT

**1145 + 00.00**  
 EXCAVATION = 0.0 SQ FT  
 EMBANKMENT = 0.0 SQ FT

FILE NAME = ...D570C01-sht-XSC 1-74 Stage 2 MOT.dgn  
 Default

USER NAME = Matt Overbey	DESIGNED - STP	REVISED -
	DRAWN - STP	REVISED -
PLOT SCALE = 20.0000' / in.	CHECKED - MJO	REVISED -
PLOT DATE = 1/28/2022 - 5:10:28 PM	DATE - JANUARY 2022	REVISED -

**STATE OF ILLINOIS  
 DEPARTMENT OF TRANSPORTATION**

**CROSS SECTIONS  
 STAGE 2 I-74**

SCALE: SHEET OF SHEETS STA. 1145+00.00 TO STA. 1146+00.00

F.A.I. RTE.	SECTION	COUNTY	TOTAL SHEETS	SHEET NO.
57	10-(33,34,5,14)R & (10-34)B	CHAMPAIGN	1182	347
			CONTRACT NO.	70C01

ILLINOIS FED. AID PROJECT

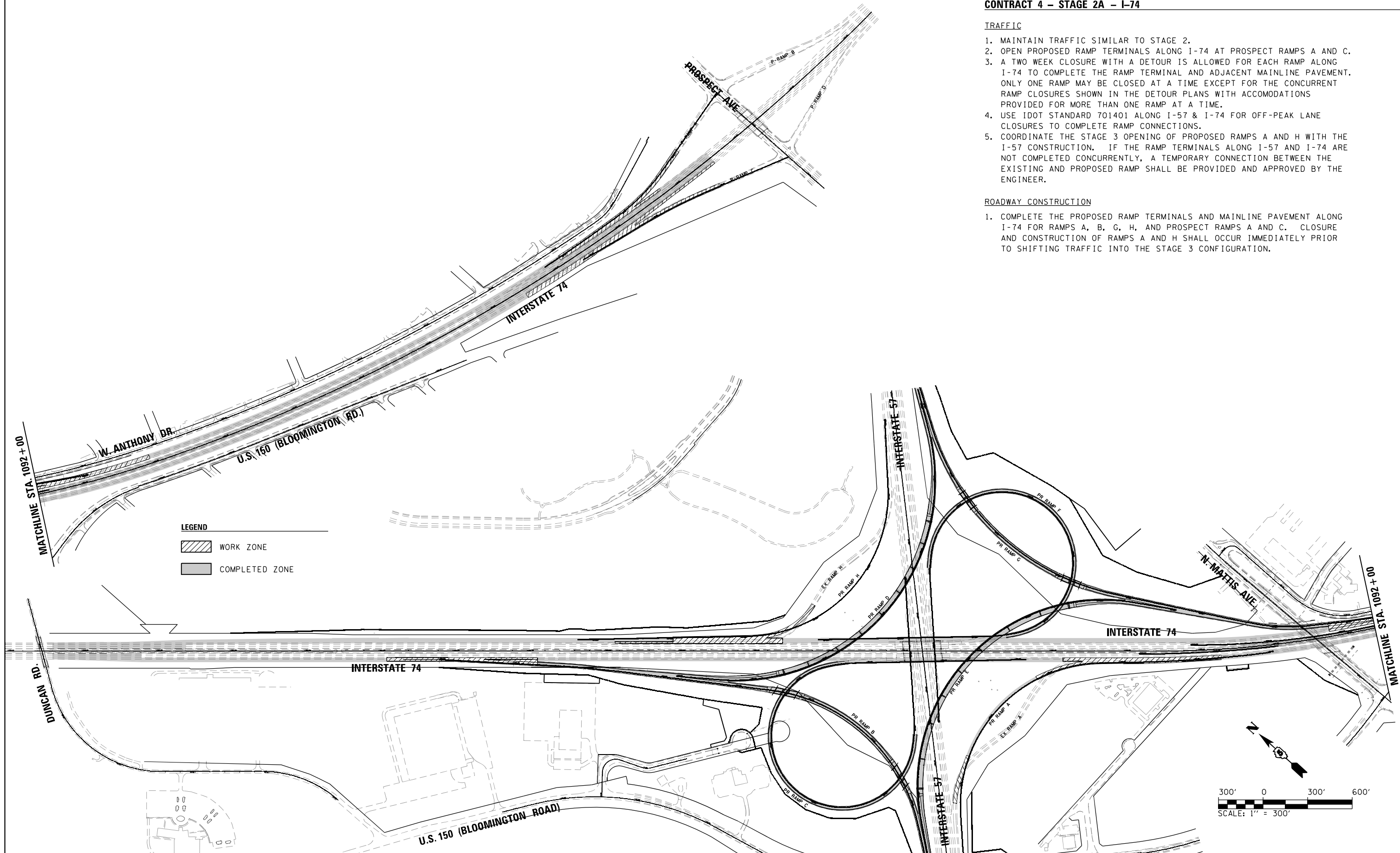
**CONTRACT 4 – STAGE 2A – I-74**

**TRAFFIC**

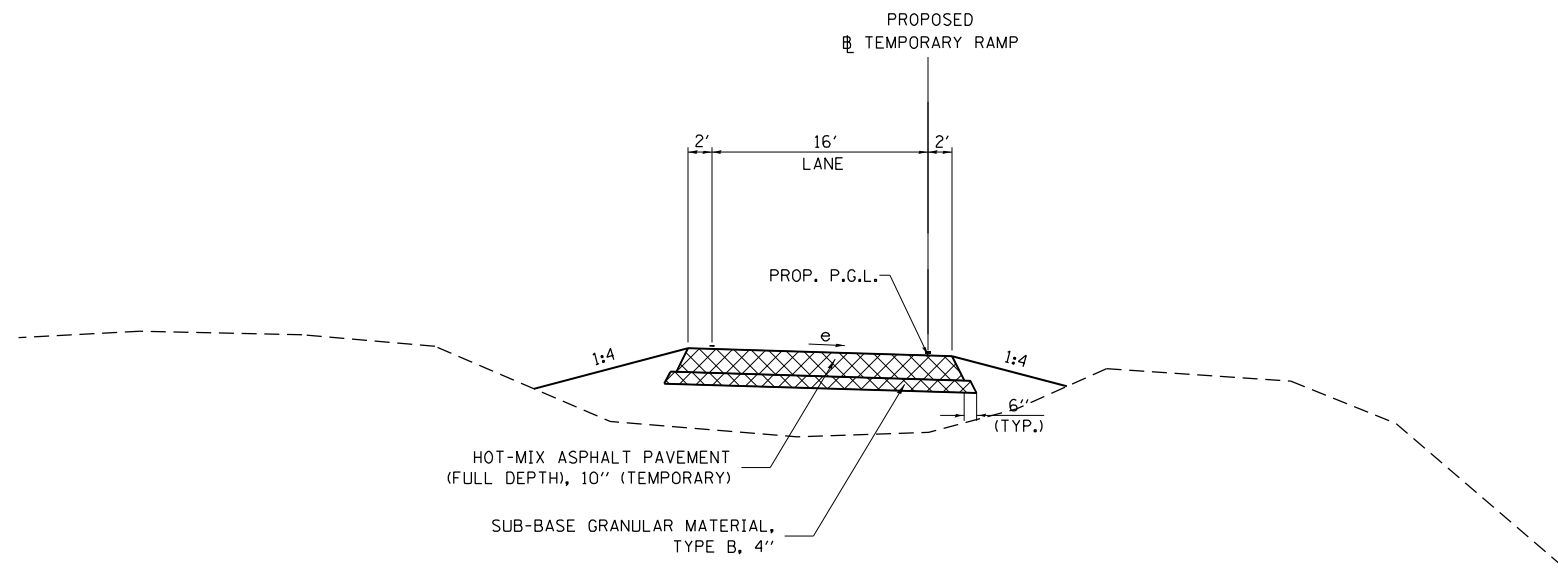
1. MAINTAIN TRAFFIC SIMILAR TO STAGE 2.
2. OPEN PROPOSED RAMP TERMINALS ALONG I-74 AT PROSPECT RAMPS A AND C.
3. A TWO WEEK CLOSURE WITH A DETOUR IS ALLOWED FOR EACH RAMP ALONG I-74 TO COMPLETE THE RAMP TERMINAL AND ADJACENT MAINLINE PAVEMENT. ONLY ONE RAMP MAY BE CLOSED AT A TIME EXCEPT FOR THE CONCURRENT RAMP CLOSURES SHOWN IN THE DETOUR PLANS WITH ACCOMODATIONS PROVIDED FOR MORE THAN ONE RAMP AT A TIME.
4. USE IDOT STANDARD 701401 ALONG I-57 & I-74 FOR OFF-PEAK LANE CLOSURES TO COMPLETE RAMP CONNECTIONS.
5. COORDINATE THE STAGE 3 OPENING OF PROPOSED RAMPS A AND H WITH THE I-57 CONSTRUCTION. IF THE RAMP TERMINALS ALONG I-57 AND I-74 ARE NOT COMPLETED CONCURRENTLY, A TEMPORARY CONNECTION BETWEEN THE EXISTING AND PROPOSED RAMP SHALL BE PROVIDED AND APPROVED BY THE ENGINEER.

**ROADWAY CONSTRUCTION**

1. COMPLETE THE PROPOSED RAMP TERMINALS AND MAINLINE PAVEMENT ALONG I-74 FOR RAMPS A, B, G, H, AND PROSPECT RAMPS A AND C. CLOSURE AND CONSTRUCTION OF RAMPS A AND H SHALL OCCUR IMMEDIATELY PRIOR TO SHIFTING TRAFFIC INTO THE STAGE 3 CONFIGURATION.

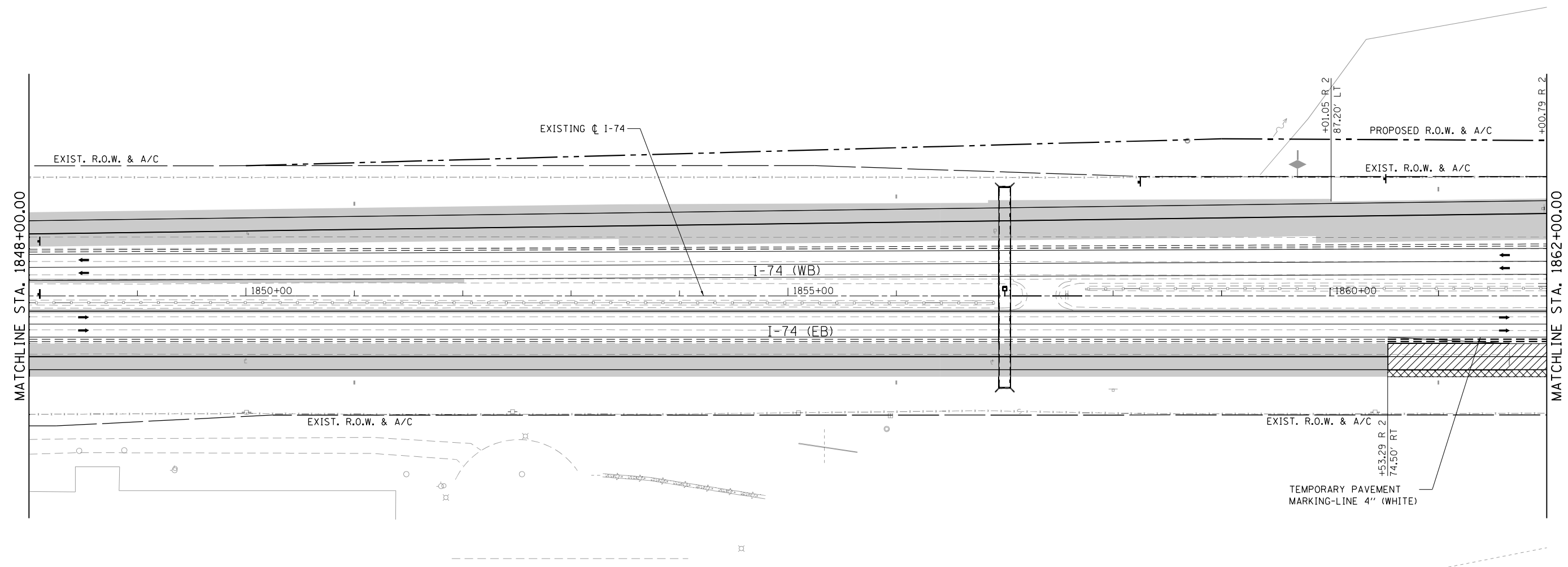
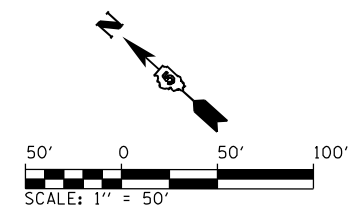


FILE NAME =	USER NAME = Matt Overbey	DESIGNED - MJO	REVISED -	<b>STATE OF ILLINOIS DEPARTMENT OF TRANSPORTATION</b>	<b>MAINTENANCE OF TRAFFIC – OVERVIEW CONTRACT 4 – STAGE 2A – I-74</b>				F.A.I. RTE.	SECTION	COUNTY	TOTAL SHEETS	SHEET NO.
... \0570C01-sht-Staging-Overview-C4-2A-74.dgn		DRAWN - BJD	REVISED -		57	10-(33,34,5,14)R & (10-34)B	CHAMPAIGN	1182	348				
Default	PLOT SCALE = 600.0000' / in.	CHECKED - SPH	REVISED -		SCALE: 1" = 300'    SHEET    OF    SHEETS    STA.    TO    STA.				CONTRACT NO. 70C01				
	PLOT DATE = 1/26/2022 - 10:40:58 PM	DATE - JANUARY 2022	REVISED -		ILLINOIS FED. AID PROJECT								



**TYPICAL SECTION  
TEMPORARY RAMP A & H**

FILE NAME = ... \0570C01-sht-Staging-Typs-C4-2A-AH	USER NAME = Matt Overbey	DESIGNED - MJO	REVISED -	<b>STATE OF ILLINOIS DEPARTMENT OF TRANSPORTATION</b>	<b>MAINTENANCE OF TRAFFIC – TYPICALS STAGE 2A</b>				F.A.I. RTE.	SECTION	COUNTY	TOTAL SHEETS	SHEET NO.
Default		DRAWN - MKK	REVISED -		57	10-(33,34,5,14)R & (10-34)B	CHAMPAIGN	1182	349				
	PLOT SCALE = 15.9991' / in.	CHECKED - SPH	REVISED -		SCALE: SHEET OF SHEETS STA. TO STA.				CONTRACT NO. 70C01				
	PLOT DATE = 1/26/2022 - 10:41:10 PM	DATE - JANUARY 2022	REVISED -		ILLINOIS FED. AID PROJECT								



LEGEND	
	WORK ZONE
	COMPLETED PAVEMENT
	TEMPORARY PAVEMENT - FULL DEPTH
	TEMPORARY RAMP
	MILL/OVERLAY
	TEMPORARY CONCRETE BARRIER WALL
	IMPACT ATTENUATORS, TEMPORARY (FULLY REDIRECTIVE, NARROW)
	IMPACT ATTENUATORS, TEMPORARY (NON-REDIRECTIVE)
	DRUM WITH STEADY BURNING LIGHT
	TYPE II BARRICADE WITH STEADY BURNING LIGHT
	TYPE III BARRICADE WITH FLASHING LIGHTS
	DIRECTION OF TRAFFIC FLOW

FILE NAME =	USER NAME = Matt Overbey	DESIGNED - MJO	REVISED -
... \0570C01-sht-Staging-Plan-C4-2A-011 174.dgn		DRAWN - BFW	REVISED -
Default	PLOT SCALE = 100.0000' / in.	CHECKED - SPH	REVISED -
	PLOT DATE = 1/26/2022 - 10:41:15 PM	DATE - JANUARY 2022	REVISED -

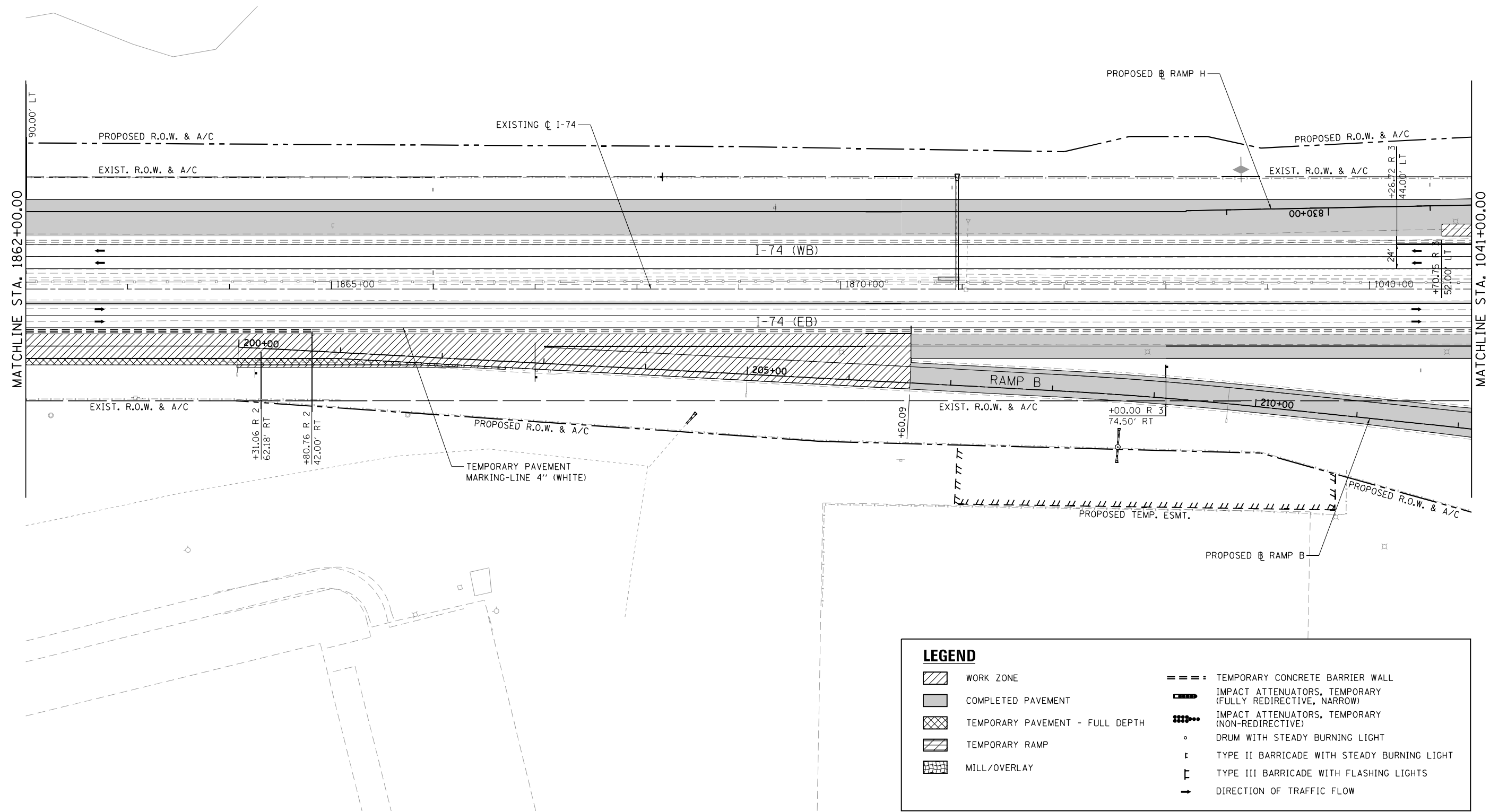
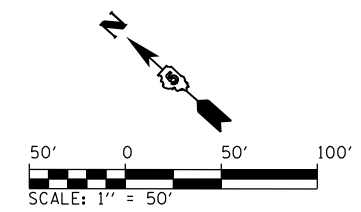
**STATE OF ILLINOIS  
DEPARTMENT OF TRANSPORTATION**

**MAINTENANCE OF TRAFFIC - PLAN  
CONTRACT 4 - STAGE 2A - I-74**

SCALE: 1" = 50'    SHEET    OF    SHEETS    STA. 1848+00    TO STA. 1862+00

F.A.I. RTE.	SECTION	COUNTY	TOTAL SHEETS	SHEET NO.
57	10-(33,34,5,14)R & (10-34)B	CHAMPAIGN	1182	350
CONTRACT NO. 70C01			ILLINOIS FED. AID PROJECT	





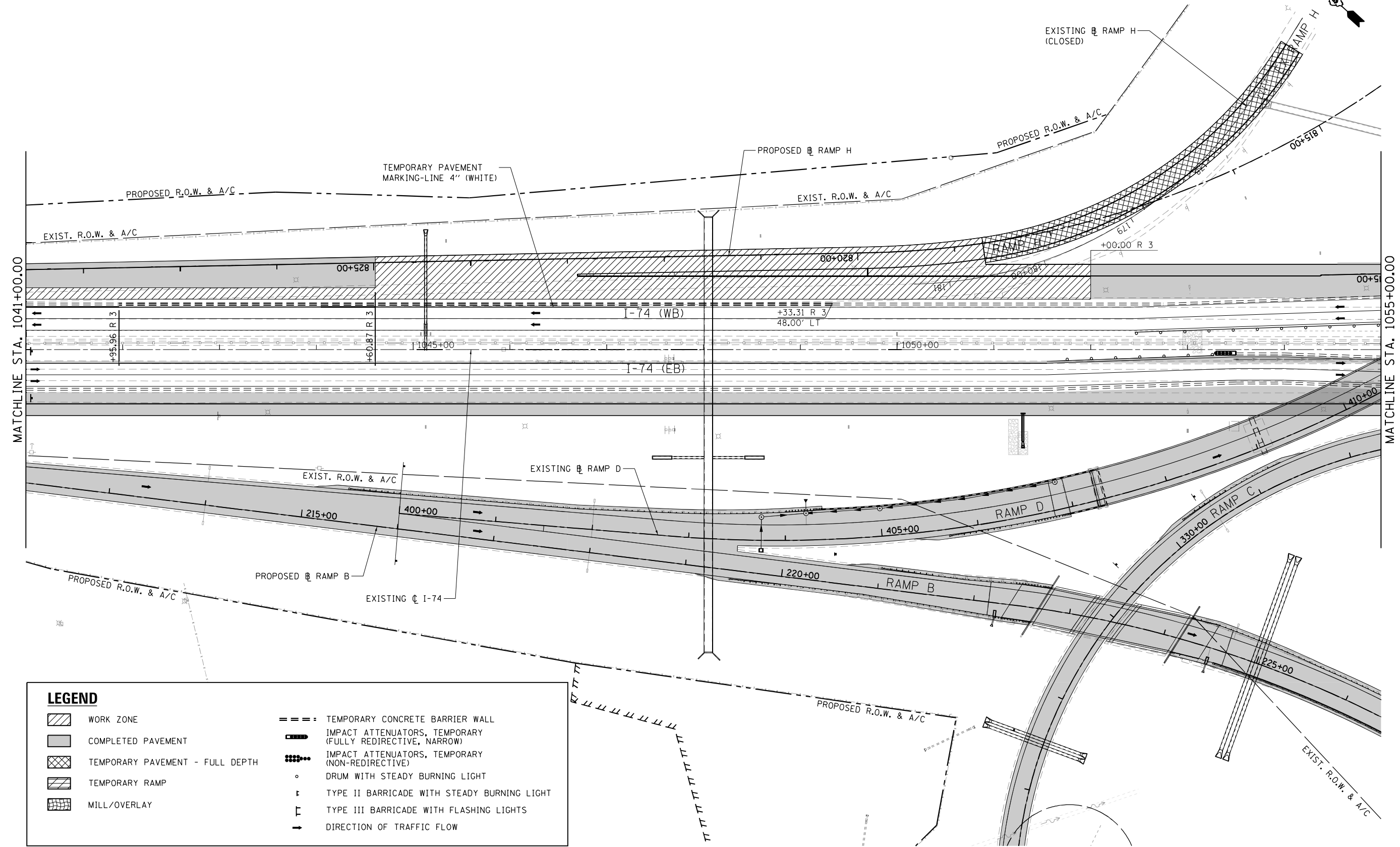
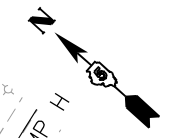
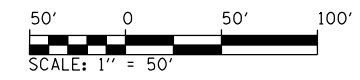
LEGEND	
	WORK ZONE
	COMPLETED PAVEMENT
	TEMPORARY PAVEMENT - FULL DEPTH
	TEMPORARY RAMP
	MILL/OVERLAY
	TEMPORARY CONCRETE BARRIER WALL
	IMPACT ATTENUATORS, TEMPORARY (FULLY REDIRECTIVE, NARROW)
	IMPACT ATTENUATORS, TEMPORARY (NON-REDIRECTIVE)
	DRUM WITH STEADY BURNING LIGHT
	TYPE II BARRICADE WITH STEADY BURNING LIGHT
	TYPE III BARRICADE WITH FLASHING LIGHTS
	DIRECTION OF TRAFFIC FLOW

FILE NAME =	USER NAME = Matt Overbey	DESIGNED - MJO	REVISED -
... \D570C01-sht-Staging-Plan-C4-2A-012 17.dgn		DRAWN - BFW	REVISED -
Default	PLOT SCALE = 100.0000' / in.	CHECKED - SPH	REVISED -
	PLOT DATE = 1/26/2022 - 10:41:18 PM	DATE - JANUARY 2022	REVISED -

**STATE OF ILLINOIS  
DEPARTMENT OF TRANSPORTATION**

<b>MAINTENANCE OF TRAFFIC - PLAN</b>			
<b>CONTRACT 4 - STAGE 2A - I-74</b>			
SCALE: 1" = 50'	SHEET	OF	SHEETS
	STA. 1862+00	TO	STA. 1041+00

F.A.I. RTE.	SECTION	COUNTY	TOTAL SHEETS	SHEET NO.
57	10-(33,34,5,14)R & (10-34)B	CHAMPAIGN	1182	351
CONTRACT NO. 70C01			ILLINOIS FED. AID PROJECT	



LEGEND	
	WORK ZONE
	COMPLETED PAVEMENT
	TEMPORARY PAVEMENT - FULL DEPTH
	TEMPORARY RAMP
	MILL/OVERLAY
	TEMPORARY CONCRETE BARRIER WALL
	IMPACT ATTENUATORS, TEMPORARY (FULLY REDIRECTIVE, NARROW)
	IMPACT ATTENUATORS, TEMPORARY (NON-REDIRECTIVE)
	DRUM WITH STEADY BURNING LIGHT
	TYPE II BARRICADE WITH STEADY BURNING LIGHT
	TYPE III BARRICADE WITH FLASHING LIGHTS
	DIRECTION OF TRAFFIC FLOW

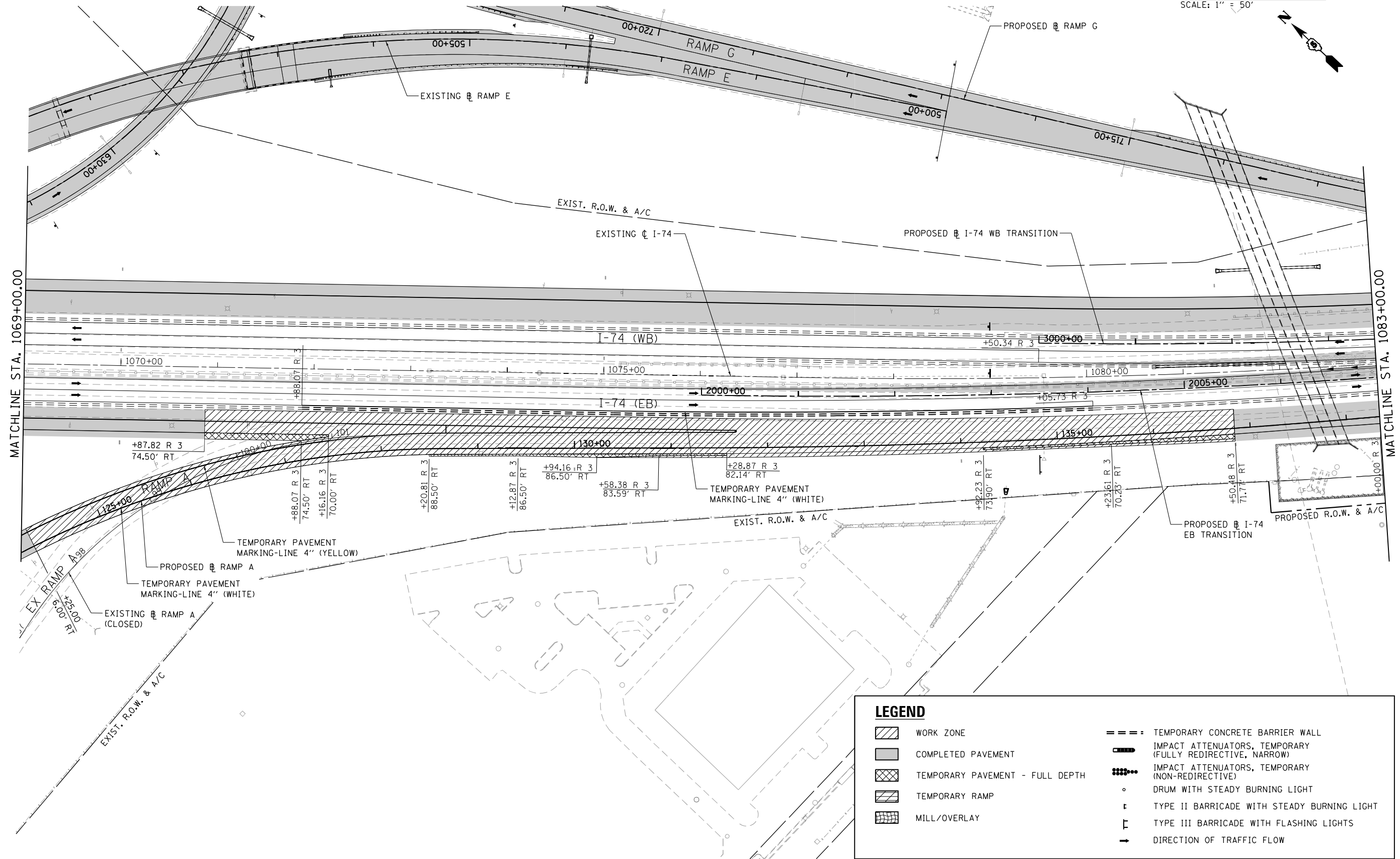
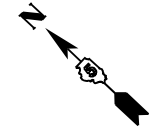
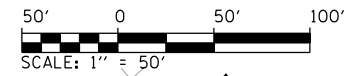
FILE NAME =	USER NAME = Matt Overbey	DESIGNED - MJO	REVISED -
...\\0570C01-sht-Staging-Plan-C4-2A-013 174.dgn		DRAWN - BFW	REVISED -
Default	PLOT SCALE = 100.0000' / in.	CHECKED - SPH	REVISED -
	PLOT DATE = 1/26/2022 - 10:41:21 PM	DATE - JANUARY 2022	REVISED -

**STATE OF ILLINOIS  
DEPARTMENT OF TRANSPORTATION**

**MAINTENANCE OF TRAFFIC - PLAN  
CONTRACT 4 - STAGE 2A - I-74**

SCALE: 1" = 50'    SHEET    OF    SHEETS    STA. 1041+00    TO STA. 1055+00

F.A.I. RTE.	SECTION	COUNTY	TOTAL SHEETS	SHEET NO.
57	10-(33,34,5,14)R & (10-34)B	CHAMPAIGN	1182	352
CONTRACT NO. 70C01			ILLINOIS FED. AID PROJECT	



LEGEND	
	WORK ZONE
	COMPLETED PAVEMENT
	TEMPORARY PAVEMENT - FULL DEPTH
	TEMPORARY RAMP
	MILL/OVERLAY
	TEMPORARY CONCRETE BARRIER WALL
	IMPACT ATTENUATORS, TEMPORARY (FULLY REDIRECTIVE, NARROW)
	IMPACT ATTENUATORS, TEMPORARY (NON-REDIRECTIVE)
	DRUM WITH STEADY BURNING LIGHT
	TYPE II BARRICADE WITH STEADY BURNING LIGHT
	TYPE III BARRICADE WITH FLASHING LIGHTS
	DIRECTION OF TRAFFIC FLOW

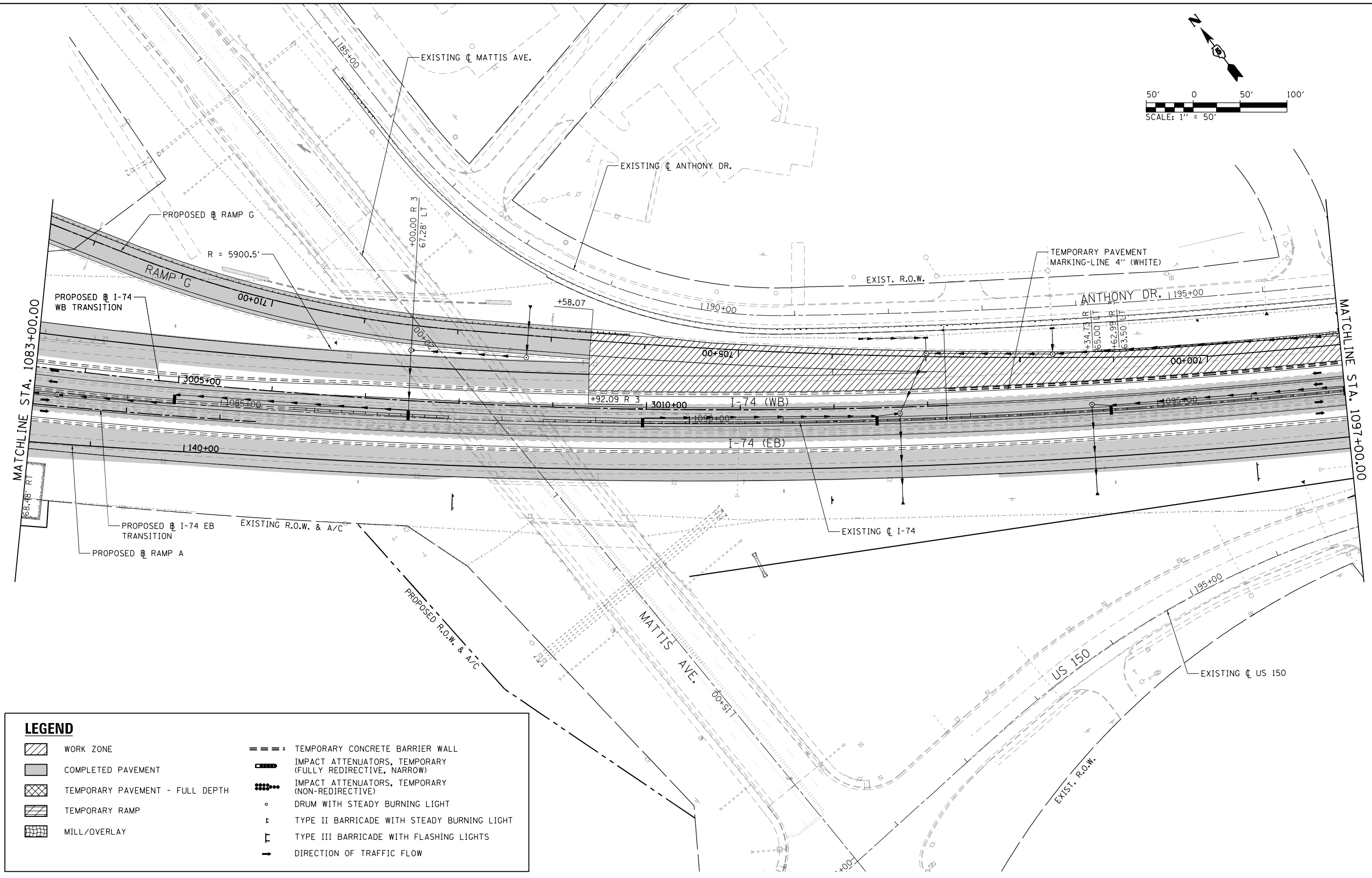
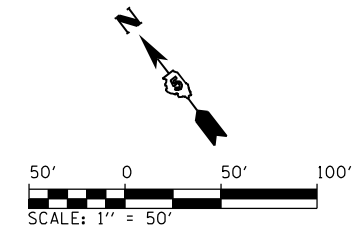
FILE NAME =	USER NAME = Matt Overbey	DESIGNED - MJO	REVISED -
... \0570C01-sht-Staging-Plan-C4-2A-015 174.dgn		DRAWN - BFW	REVISED -
Default	PLOT SCALE = 100.0000' / in.	CHECKED - SPH	REVISED -
	PLOT DATE = 1/26/2022 - 10:41:24 PM	DATE - JANUARY 2022	REVISED -

**STATE OF ILLINOIS  
DEPARTMENT OF TRANSPORTATION**

**MAINTENANCE OF TRAFFIC - PLAN  
CONTRACT 4 - STAGE 2A - I-74**

SCALE: 1" = 50'    SHEET    OF    SHEETS    STA. 1069+00    TO    STA. 1083+00

F.A.I. RTE.	SECTION	COUNTY	TOTAL SHEETS	SHEET NO.
57	10-133.34,5,14R & (10-34)B	CHAMPAIGN	1182	353
CONTRACT NO. 70C01			ILLINOIS FED. AID PROJECT	



LEGEND	
	WORK ZONE
	COMPLETED PAVEMENT
	TEMPORARY PAVEMENT - FULL DEPTH
	TEMPORARY RAMP
	MILL/OVERLAY
	TEMPORARY CONCRETE BARRIER WALL
	IMPACT ATTENUATORS, TEMPORARY (FULLY REDIRECTIVE, NARROW)
	IMPACT ATTENUATORS, TEMPORARY (NON-REDIRECTIVE)
	DRUM WITH STEADY BURNING LIGHT
	TYPE II BARRICADE WITH STEADY BURNING LIGHT
	TYPE III BARRICADE WITH FLASHING LIGHTS
	DIRECTION OF TRAFFIC FLOW

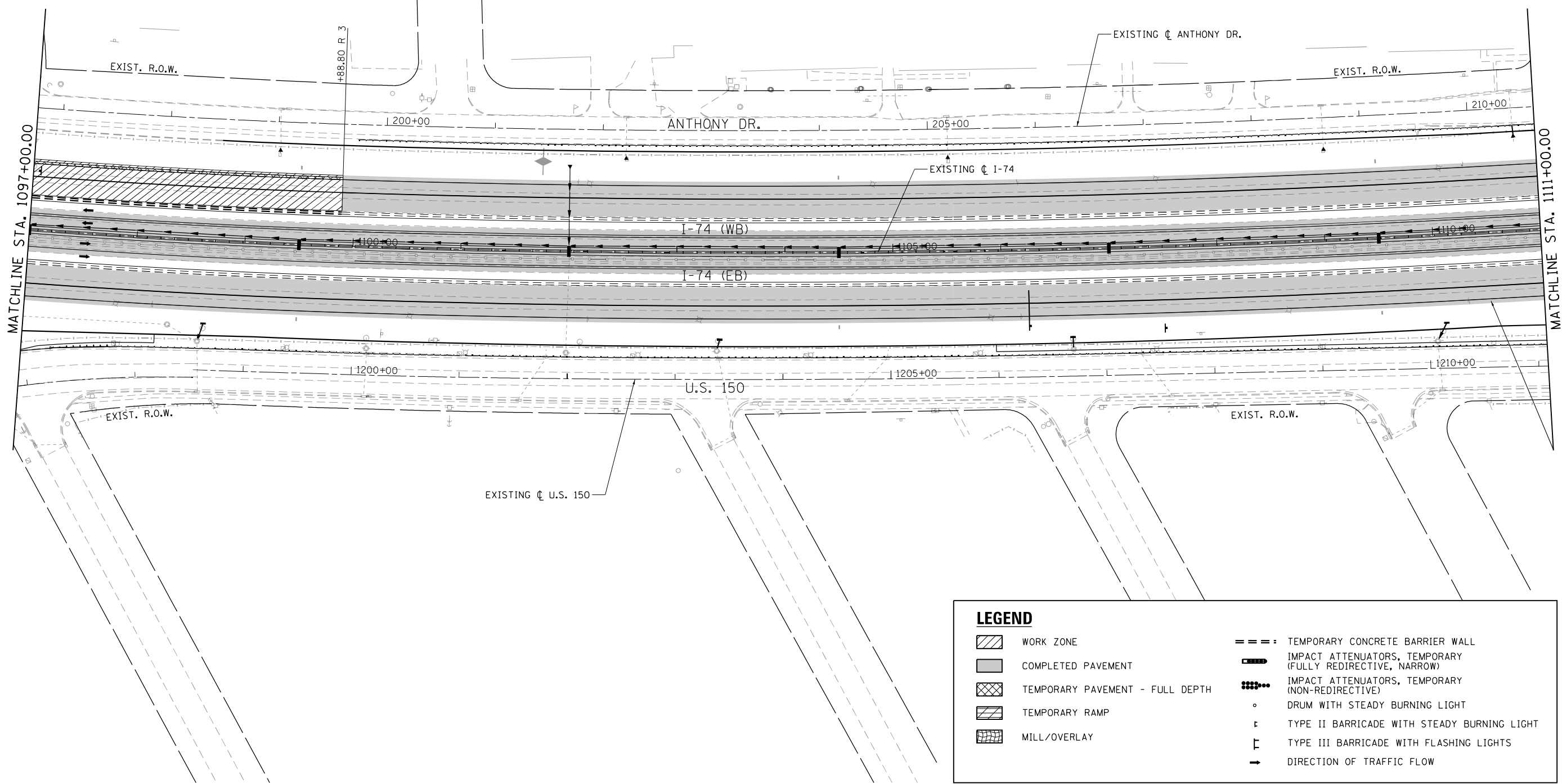
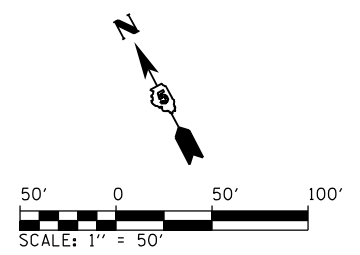
FILE NAME =	USER NAME = Matt Overbey	DESIGNED - MJO	REVISED -
... \0570C01-sht-Staging-Plan-C4-2A-016 17.dgn		DRAWN - BFW	REVISED -
Default	PLOT SCALE = 100.0000' / in.	CHECKED - SPH	REVISED -
	PLOT DATE = 1/26/2022 - 10:41:32 PM	DATE - JANUARY 2022	REVISED -

**STATE OF ILLINOIS  
DEPARTMENT OF TRANSPORTATION**

<b>MAINTENANCE OF TRAFFIC - PLAN</b>			
<b>CONTRACT 4 - STAGE 2A - I-74</b>			
SCALE: 1" = 50'	SHEET	OF	SHEETS
	STA. 1083+00	TO	STA. 1097+00

F.A.I. RTE.	SECTION	COUNTY	TOTAL SHEETS	SHEET NO.
57	10-(33,34,5,14)R & (10-34)B	CHAMPAIGN	1182	354
CONTRACT NO. 70C01			ILLINOIS FED. AID PROJECT	





LEGEND	
	WORK ZONE
	COMPLETED PAVEMENT
	TEMPORARY PAVEMENT - FULL DEPTH
	TEMPORARY RAMP
	MILL/OVERLAY
	TEMPORARY CONCRETE BARRIER WALL
	IMPACT ATTENUATORS, TEMPORARY (FULLY REDIRECTIVE, NARROW)
	IMPACT ATTENUATORS, TEMPORARY (NON-REDIRECTIVE)
	DRUM WITH STEADY BURNING LIGHT
	TYPE II BARRICADE WITH STEADY BURNING LIGHT
	TYPE III BARRICADE WITH FLASHING LIGHTS
	DIRECTION OF TRAFFIC FLOW

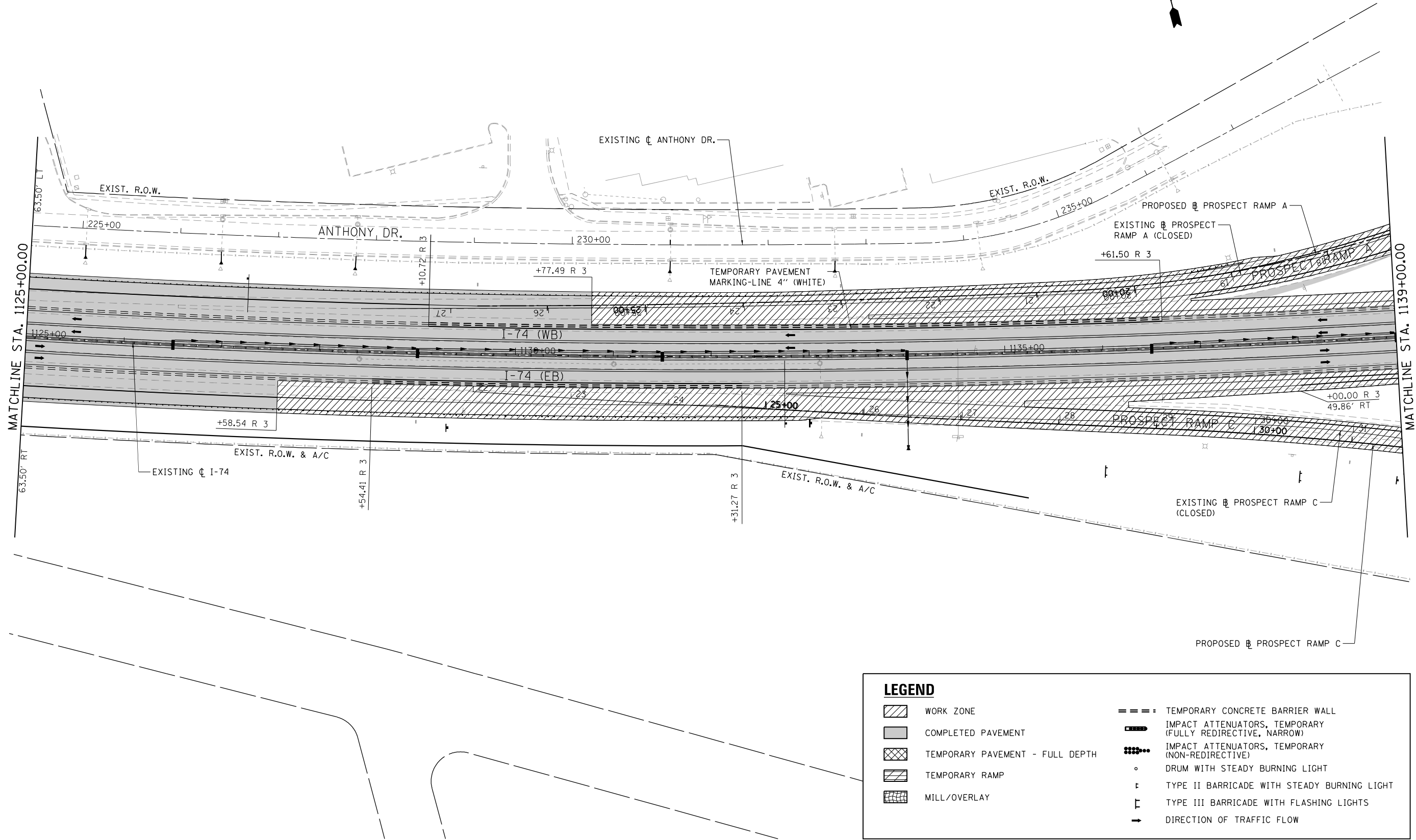
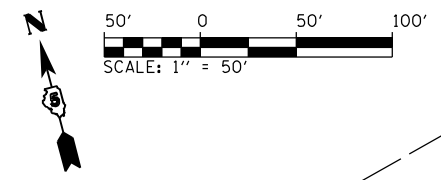
FILE NAME =	USER NAME = Matt Overbey	DESIGNED - MJO	REVISED -
... \0570C01-sht-Staging-Plan-C4-2A-017 17.dgn		DRAWN - BFW	REVISED -
Default	PLOT SCALE = 100.0000' / in.	CHECKED - SPH	REVISED -
	PLOT DATE = 1/26/2022 - 10:41:38 PM	DATE - JANUARY 2022	REVISED -

**STATE OF ILLINOIS  
DEPARTMENT OF TRANSPORTATION**

**MAINTENANCE OF TRAFFIC - PLAN  
CONTRACT 4 - STAGE 2 - I-74**

SCALE: 1" = 50'    SHEET    OF    SHEETS    STA. 1097+00    TO STA. 1111+00

F.A.I. RTE.	SECTION	COUNTY	TOTAL SHEETS	SHEET NO.
57	10-(33,34,5,14)R & (10-34)B	CHAMPAIGN	1182	355
CONTRACT NO. 70C01			ILLINOIS FED. AID PROJECT	



LEGEND	
	WORK ZONE
	COMPLETED PAVEMENT
	TEMPORARY PAVEMENT - FULL DEPTH
	TEMPORARY RAMP
	MILL/OVERLAY
	TEMPORARY CONCRETE BARRIER WALL
	IMPACT ATTENUATORS, TEMPORARY (FULLY REDIRECTIVE, NARROW)
	IMPACT ATTENUATORS, TEMPORARY (NON-REDIRECTIVE)
	DRUM WITH STEADY BURNING LIGHT
	TYPE II BARRICADE WITH STEADY BURNING LIGHT
	TYPE III BARRICADE WITH FLASHING LIGHTS
	DIRECTION OF TRAFFIC FLOW

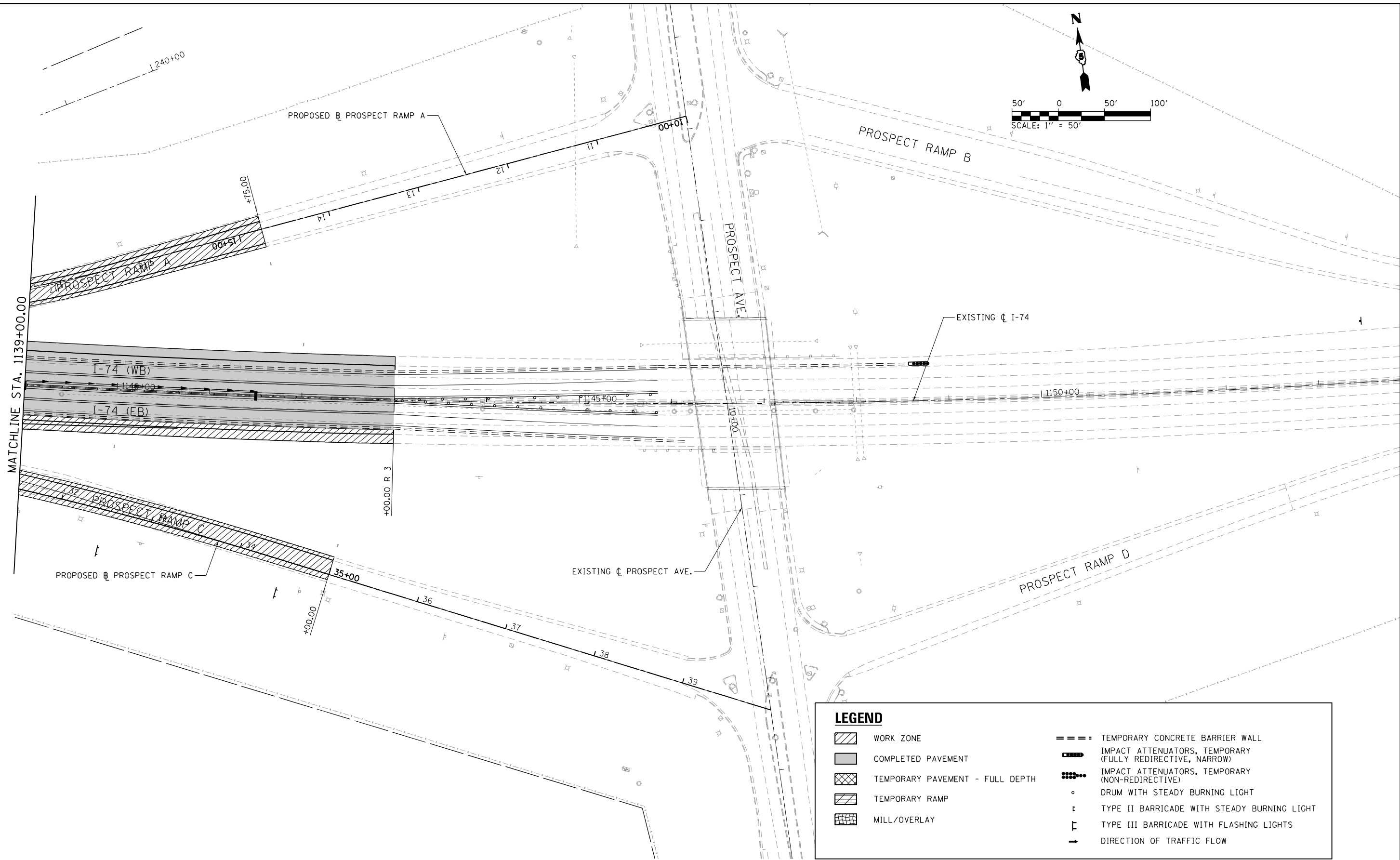
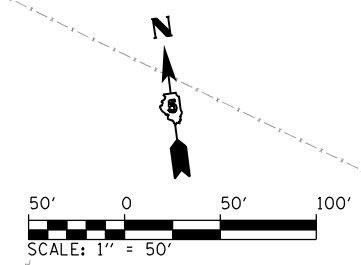
FILE NAME =	USER NAME = Matt Overbey	DESIGNED - MJO	REVISED -
... \D570C01-sht-Staging-Plan-C4-2A-019 17.dgn		DRAWN - BFW	REVISED -
Default	PLOT SCALE = 100.0000' / in.	CHECKED - SPH	REVISED -
	PLOT DATE = 1/26/2022 - 10:41:45 PM	DATE - JANUARY 2022	REVISED -

**STATE OF ILLINOIS  
DEPARTMENT OF TRANSPORTATION**

**MAINTENANCE OF TRAFFIC - PLAN  
CONTRACT 4 - STAGE 2A - I-74**

SCALE: 1" = 50' SHEET OF SHEETS STA. 1125+00 TO STA. 1139+00

F.A.I. RTE.	SECTION	COUNTY	TOTAL SHEETS	SHEET NO.
57	10-(33,34,5,14)R & (10-34)B	CHAMPAIGN	1182	356
CONTRACT NO. 70C01			ILLINOIS FED. AID PROJECT	



LEGEND	
	WORK ZONE
	COMPLETED PAVEMENT
	TEMPORARY PAVEMENT - FULL DEPTH
	TEMPORARY RAMP
	MILL/OVERLAY
	TEMPORARY CONCRETE BARRIER WALL
	IMPACT ATTENUATORS, TEMPORARY (FULLY REDIRECTIVE, NARROW)
	IMPACT ATTENUATORS, TEMPORARY (NON-REDIRECTIVE)
	DRUM WITH STEADY BURNING LIGHT
	TYPE II BARRICADE WITH STEADY BURNING LIGHT
	TYPE III BARRICADE WITH FLASHING LIGHTS
	DIRECTION OF TRAFFIC FLOW

FILE NAME =	USER NAME = Matt Overbey	DESIGNED - MJO	REVISED -
... \0570C01-shr-Staging-Plan-C4-2A-820 17.dgn		DRAWN - BFW	REVISED -
Default	PLOT SCALE = 100.0000' / in.	CHECKED - SPH	REVISED -
	PLOT DATE = 1/26/2022 - 10:41:47 PM	DATE - JANUARY 2022	REVISED -

**STATE OF ILLINOIS  
DEPARTMENT OF TRANSPORTATION**

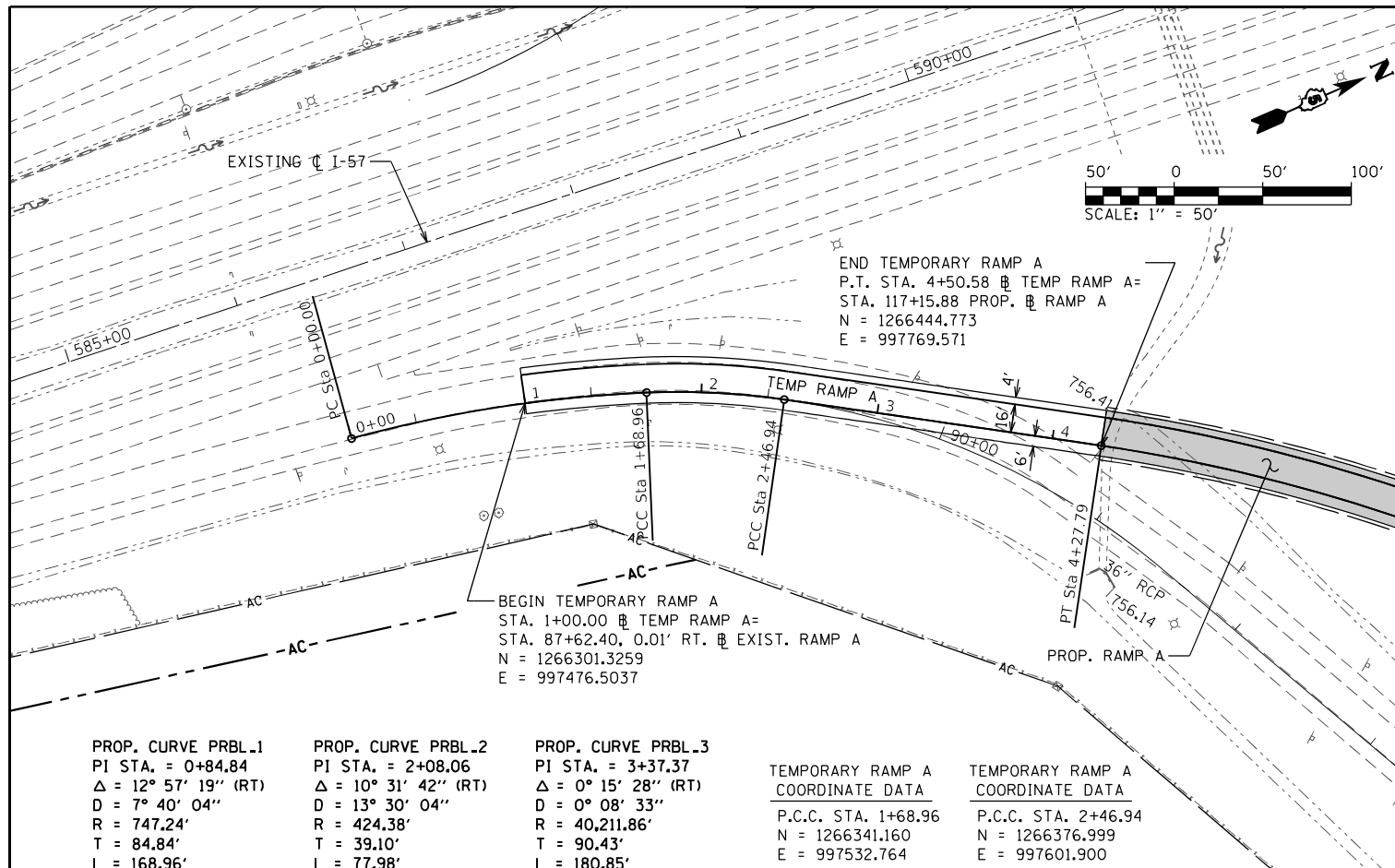
**MAINTENANCE OF TRAFFIC - PLAN  
CONTRACT 4 - STAGE 2A - I-74**

SCALE: 1" = 50'    SHEET    OF    SHEETS    STA. 1139+00    TO STA. 1153+00

F.A.I. RTE.	SECTION	COUNTY	TOTAL SHEETS	SHEET NO.
57	10-(33,34,5,14)R & (10-34)B	CHAMPAIGN	1182	357
CONTRACT NO. 70C01			ILLINOIS FED. AID PROJECT	

PLAN	SURVEYED	DATE
	PLOTTED	BY
	ALIGNED	CHECKED
	NOTED	FILE NAME
	NO.	

PROFILE	SURVEYED	DATE
	PLOTTED	BY
	GRADES	CHECKED
	STRUCTURE	NOTATIONS
	NO.	



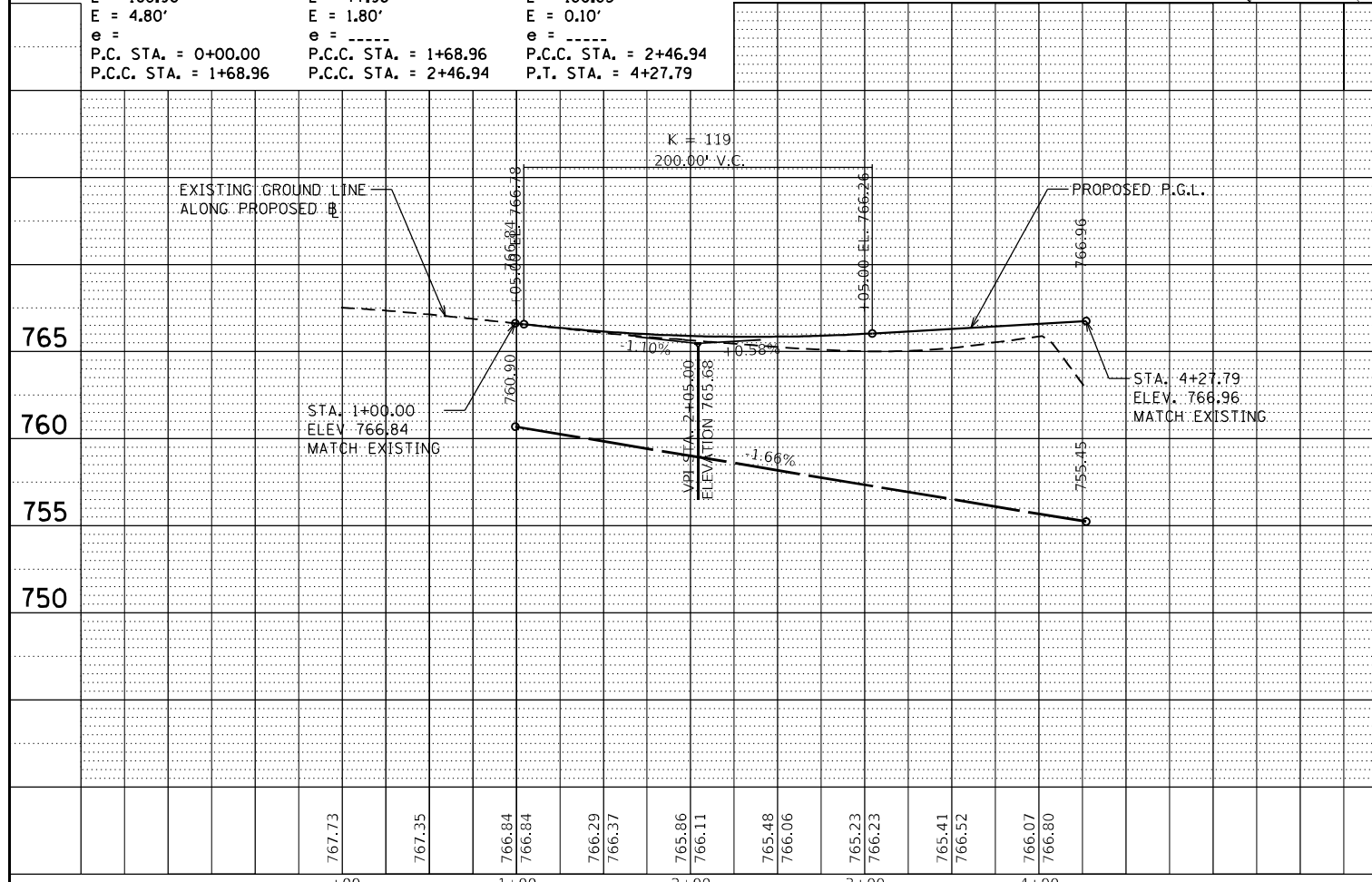
PROP. CURVE PRBL\_1  
PI STA. = 0+84.84  
Δ = 12° 57' 19" (RT)  
D = 7° 40' 04"  
R = 747.24'  
T = 84.84'  
L = 168.96'  
E = 4.80'  
e =  
P.C. STA. = 0+00.00  
P.C.C. STA. = 1+68.96

PROP. CURVE PRBL\_2  
PI STA. = 2+08.06  
Δ = 10° 31' 42" (RT)  
D = 13° 30' 04"  
R = 424.38'  
T = 39.10'  
L = 77.98'  
E = 1.80'  
e =  
P.C. STA. = 1+68.96  
P.C.C. STA. = 2+46.94

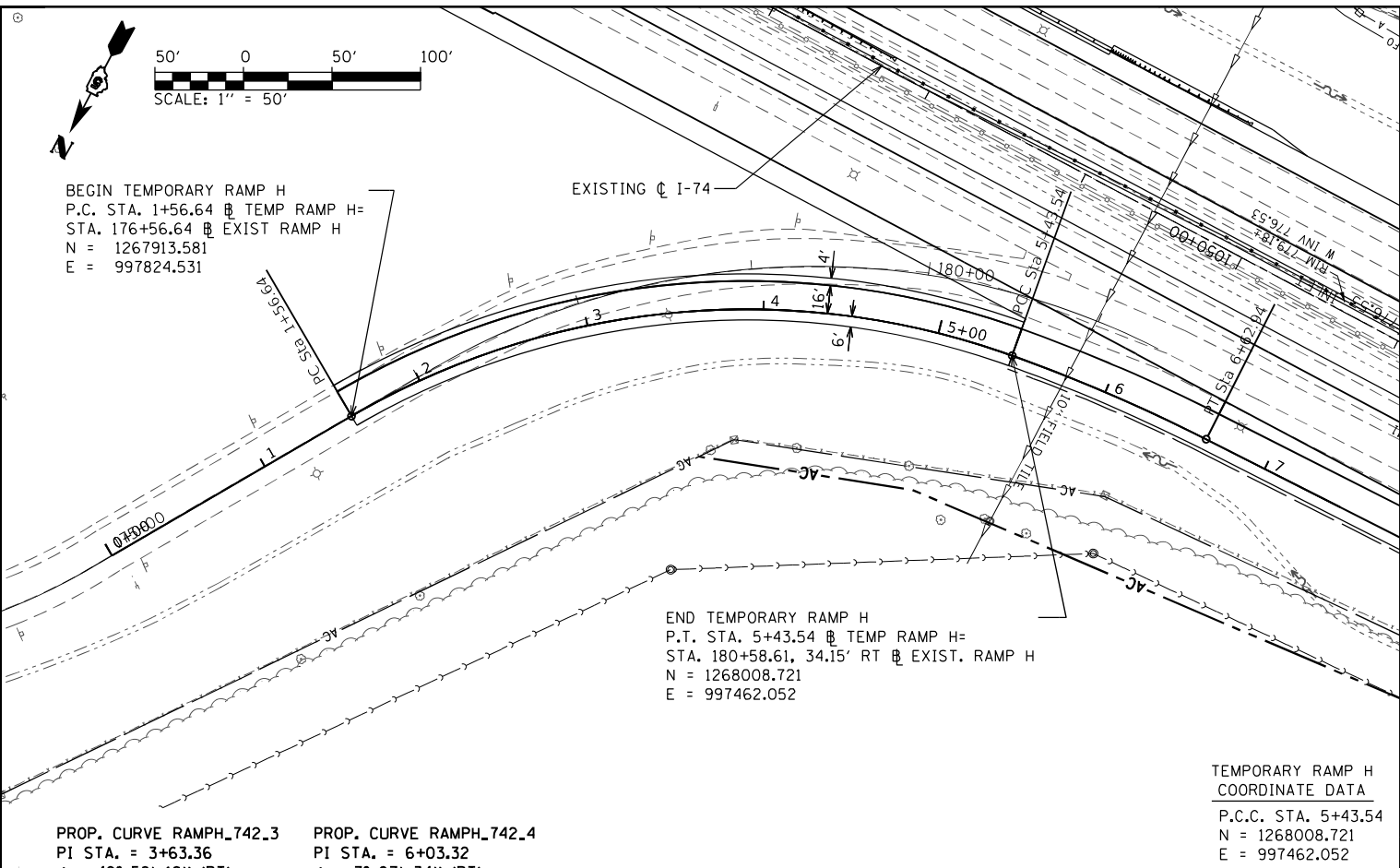
PROP. CURVE PRBL\_3  
PI STA. = 3+37.37  
Δ = 0° 15' 28" (RT)  
D = 0° 08' 33"  
R = 40,211.86'  
T = 90.43'  
L = 180.85'  
E = 0.10'  
e =  
P.C. STA. = 2+46.94  
P.T. STA. = 4+27.79

TEMPORARY RAMP A  
COORDINATE DATA  
P.C.C. STA. 1+68.96  
N = 1266341.160  
E = 997532.764

TEMPORARY RAMP A  
COORDINATE DATA  
P.C.C. STA. 2+46.94  
N = 1266376.999  
E = 997601.900



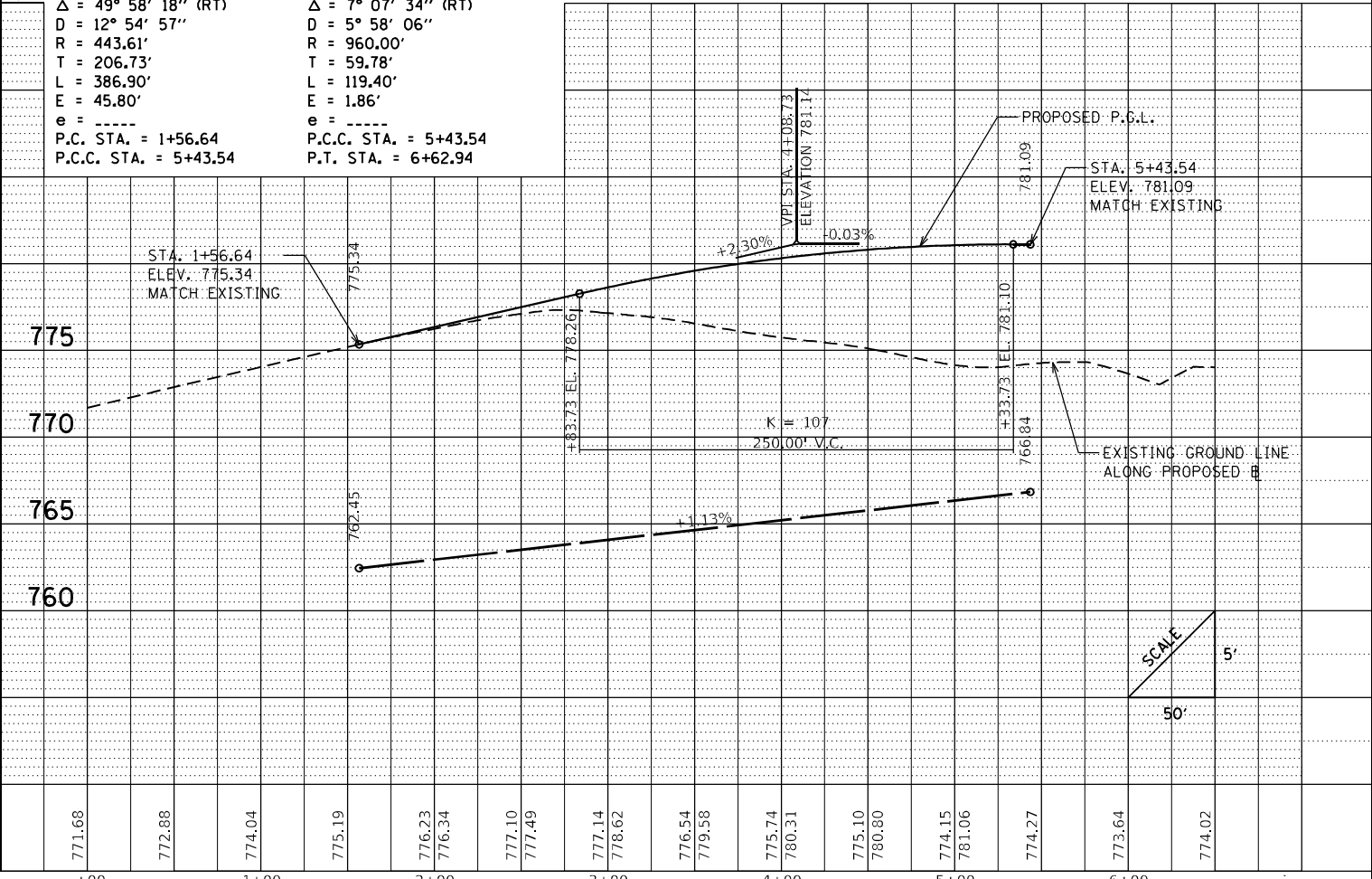
767.73	767.35	766.84	766.84	766.29	766.37	765.86	766.11	765.48	766.06	765.23	766.23	765.41	766.52	766.07	766.80
--+00		1+00		2+00		3+00		4+00							



PROP. CURVE RAMPH\_742\_3  
PI STA. = 3+63.36  
Δ = 49° 58' 18" (RT)  
D = 12° 54' 57"  
R = 443.61'  
T = 206.73'  
L = 386.90'  
E = 45.80'  
e =  
P.C. STA. = 1+56.64  
P.C.C. STA. = 5+43.54

PROP. CURVE RAMPH\_742\_4  
PI STA. = 6+03.32  
Δ = 7° 07' 34" (RT)  
D = 5° 58' 06"  
R = 960.00'  
T = 59.78'  
L = 119.40'  
E = 1.86'  
e =  
P.C. STA. = 5+43.54  
P.T. STA. = 6+62.94

TEMPORARY RAMP H  
COORDINATE DATA  
P.C.C. STA. 5+43.54  
N = 1268008.721  
E = 997462.052



771.68	772.88	774.04	775.19	776.23	776.34	777.10	777.49	777.14	778.62	776.54	779.58	775.74	780.31	775.10	780.80	774.15	781.06	774.27	773.64	774.02	
--+00		1+00		2+00		3+00		4+00		5+00		6+00									

FILE NAME =  
... \D570C01-sht-Staging-PNP-C4-2A-AH01.dgn

USER NAME = Matt Overbey

PLOT SCALE = 100.0000' / in.

PLOT DATE = 1/26/2022 - 10:41:50 PM

DESIGNED - MJO

DRAWN - CMT

CHECKED - SPH

DATE - JANUARY 2022

REVISED -

REVISED -

REVISED -

REVISED -

STATE OF ILLINOIS  
DEPARTMENT OF TRANSPORTATION

MAINTENANCE OF TRAFFIC - PLAN AND PROFILE  
CONTRACT 4 - STAGE 2A - TEMPORARY RAMPS A & H

SCALE: 1" = 50'

SHEET OF 40 SHEETS

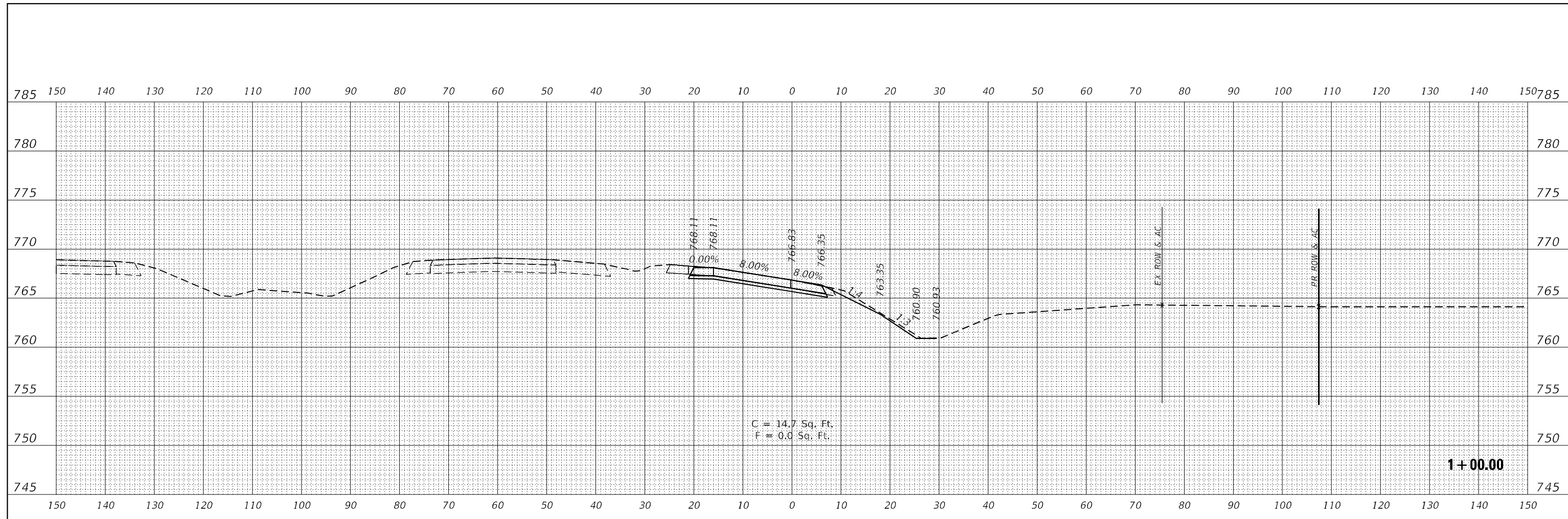
STA. TO STA.

F.A.I. SECTION COUNTY TOTAL SHEETS SHEET NO.  
57 10-133.34,5.141R & (10-34)B CHAMPAIGN 1182 358  
CONTRACT NO. 70C01

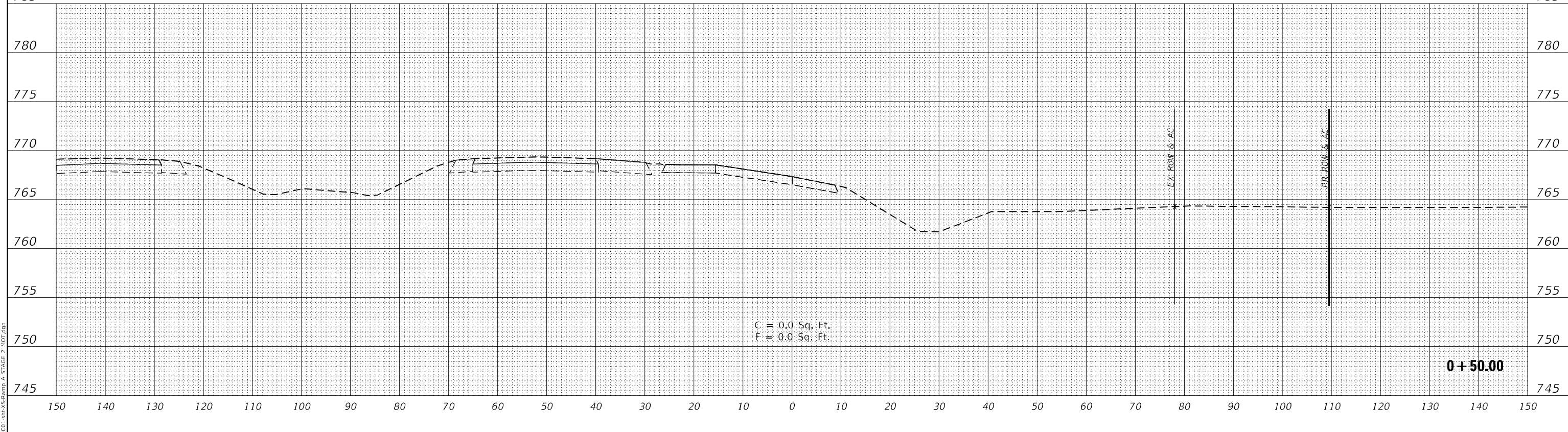
ILLINOIS FED. AID PROJECT



FINAL SURVEY NO.	SURVEYED	DATE
NOTE BOOK	PLOTTED	
AREAS CHECKED	TEMPLATE	
	AREAS	
	CHECKED	



ORIGINAL SURVEY NO.	SURVEYED	DATE
NOTE BOOK	PLOTTED	
AREAS CHECKED	TEMPLATE	
	AREAS	
	CHECKED	



MODEL: Rm101a\_742  
FILE NAME: ...D:\STC\1-10-2022\1-10-2022\A STAGE 2 - 10-1-2022.dwg

USER NAME = Matt Overbey	DESIGNED - MJO	REVISED -
	DRAWN - MJO	REVISED -
PLOT SCALE = 20,0000 * / in.	CHECKED - SPH	REVISED -
PLOT DATE = 1/26/2022 - 10:41:54 PM	DATE - JANUARY 2022	REVISED -

**STATE OF ILLINOIS  
DEPARTMENT OF TRANSPORTATION**

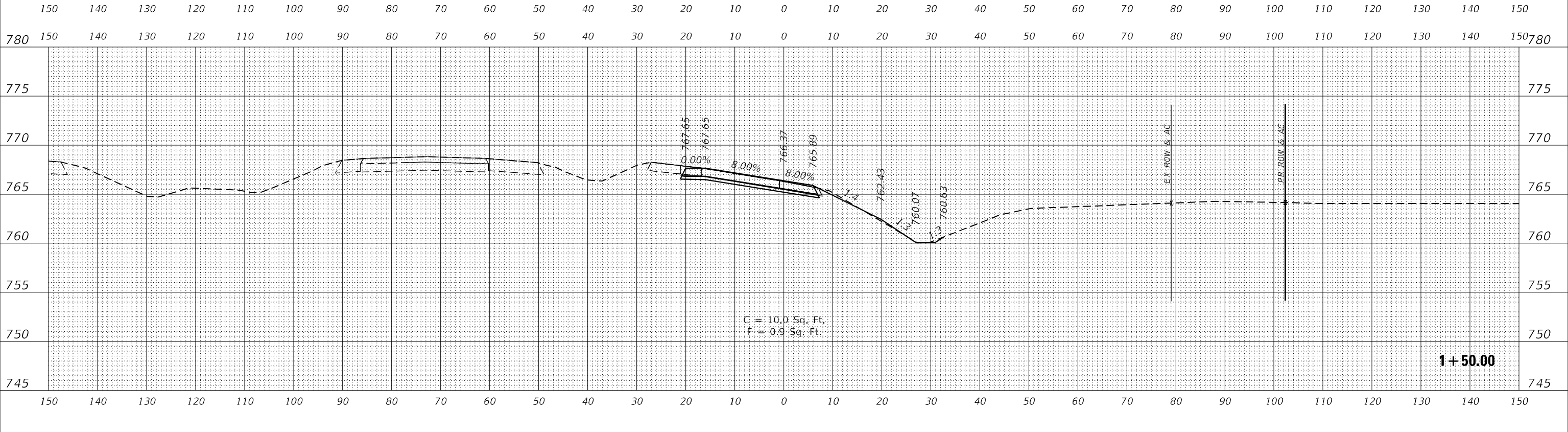
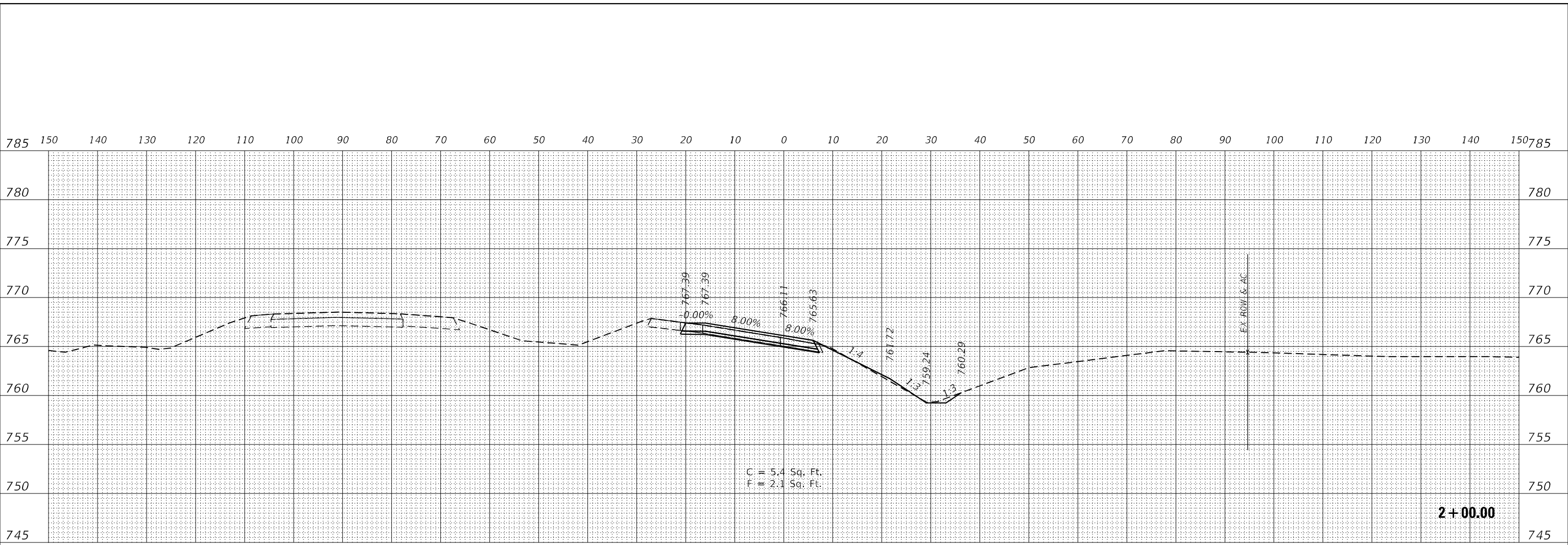
<b>MAINTENANCE OF TRAFFIC - CROSS SECTIONS STAGE 2A - TEMPORARY CONNECTION RAMP A</b>			
SCALE:	SHEET	OF	SHEETS
			STA. 0+50.00 TO STA. 1+00.00

F.A.J. RTE.	SECTION	COUNTY	TOTAL SHEETS	SHEET NO.
57	10-(33,34,5,14)R & (10-34)B	CHAMPAIGN	1182	359
				CONTRACT NO. 70C01
				ILLINOIS FED. AID PROJECT

FINAL SURVEY	SURVEYED	DATE
NOTE BOOK	PLOTTED	
NO.	TEMPLATE	
	AREAS CHECKED	

ORIGINAL SURVEY	SURVEYED	DATE
NOTE BOOK	PLOTTED	
NO.	TEMPLATE	
	AREAS CHECKED	

MODEL: Rm10A\_742  
FILE NAME: ...D:\STC01\stms\Stage A STAGE 2 MPT.dgn



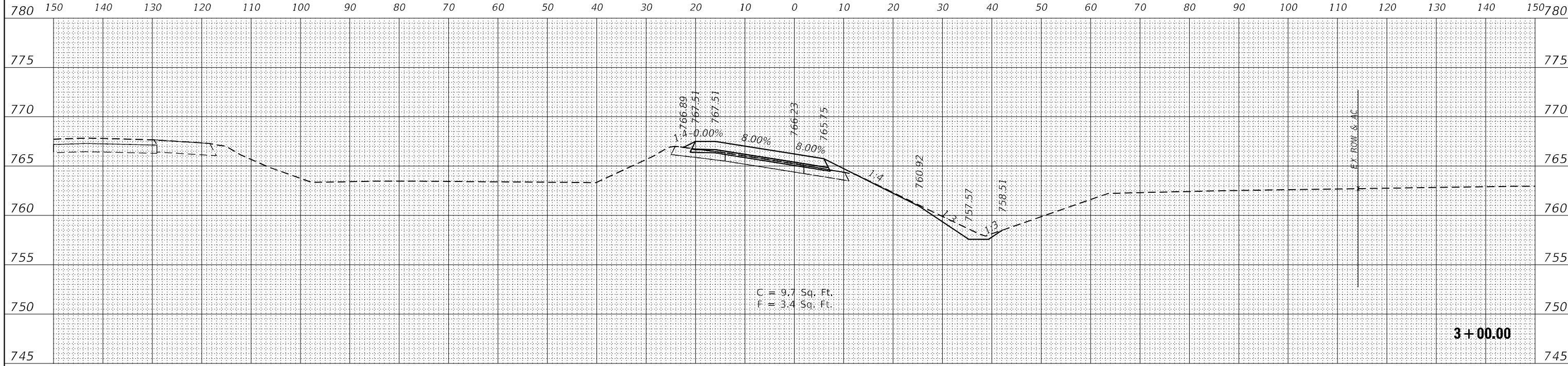
USER NAME = Matt Overbey	DESIGNED - MJO	REVISED -
PLOT SCALE = 20,000 * / in.	DRAWN - MJO	REVISED -
PLOT DATE = 1/26/2022 - 10:41:55 PM	CHECKED - SPH	REVISED -
	DATE - JANUARY 2022	REVISED -

**STATE OF ILLINOIS  
DEPARTMENT OF TRANSPORTATION**

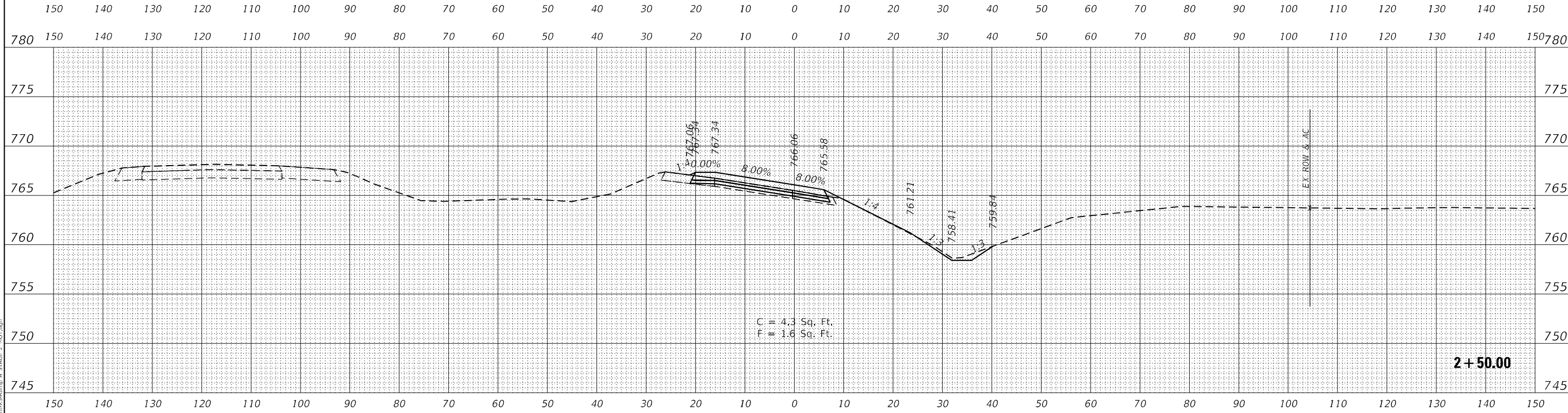
<b>MAINTENANCE OF TRAFFIC - CROSS SECTIONS STAGE 2A - TEMPORARY CONNECTION RAMP A</b>			
SCALE:	SHEET	OF	SHEETS
STA. 1+50.00 TO STA. 2+00.00			

F.A.J. RTE.	SECTION	COUNTY	TOTAL SHEETS	SHEET NO.
57	10-(33,34,5,14)R & (10-34)B	CHAMPAIGN	1182	360
				CONTRACT NO. 70C01
				ILLINOIS FED. AID PROJECT

DATE	
BY	
FINAL SURVEY	SURVEYED
NOTE BOOK	PLOTTED
NO.	AREAS CHECKED



DATE	
BY	
ORIGINAL SURVEY	SURVEYED
NOTE BOOK	PLOTTED
NO.	AREAS CHECKED



MODEL: Rm10A\_742  
FILE NAME: ...DSTC01-1-10-25-Ramp A STAGE 2 - 10/27/20

USER NAME = Matt Overbey	DESIGNED - MJO	REVISED -
	DRAWN - MJO	REVISED -
PLOT SCALE = 20,0000 * / in.	CHECKED - SPH	REVISED -
PLOT DATE = 1/26/2022 - 10:41:55 PM	DATE - JANUARY 2022	REVISED -

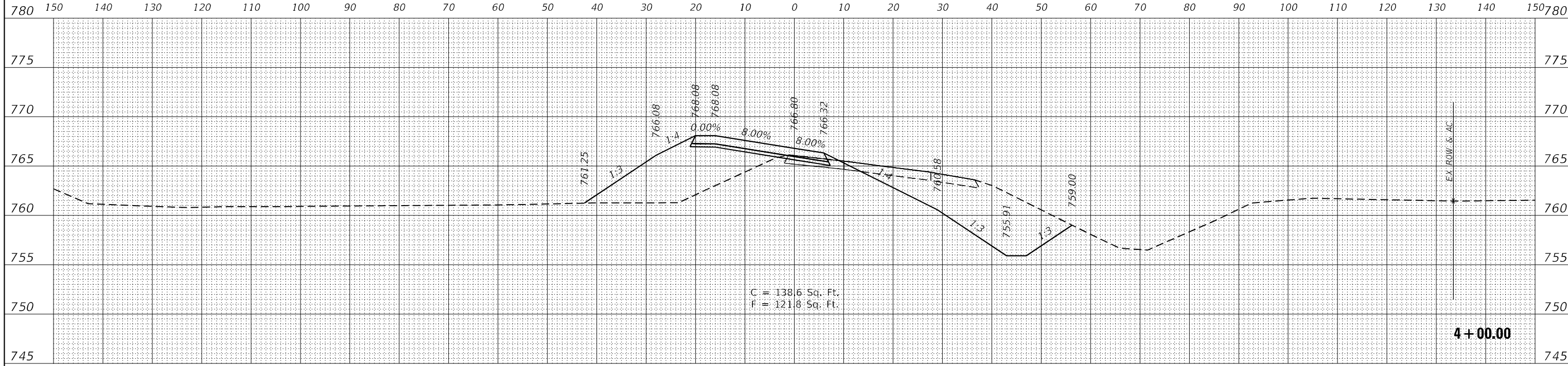
**STATE OF ILLINOIS  
DEPARTMENT OF TRANSPORTATION**

**MAINTENANCE OF TRAFFIC - CROSS SECTIONS  
STAGE 2A - TEMPORARY CONNECTION RAMP A**

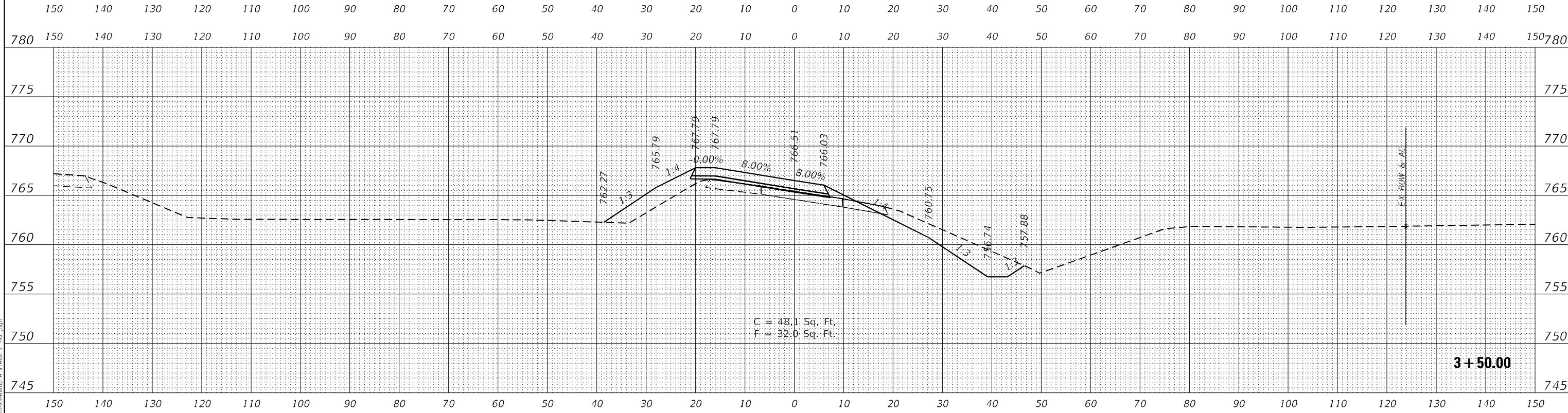
SCALE: SHEET OF SHEETS STA. 2+50.00 TO STA. 3+00.00

F.A.I. RTE.	SECTION	COUNTY	TOTAL SHEETS	SHEET NO.
57	10-(33,34,5,14)R & (10-34)B	CHAMPAIGN	1182	361
CONTRACT NO. 70C01				
ILLINOIS FED. AID PROJECT				

DATE	
BY	
SURVEYED	
PLOTTED	
TEMPLATE	
NOTE BOOK	
AREAS CHECKED	
NO.	



DATE	
BY	
SURVEYED	
PLOTTED	
TEMPLATE	
NOTE BOOK	
AREAS CHECKED	
NO.	



MODEL: R:\mtd\_742  
FILE NAME: ...D:\STC01\mtd\_742\Stage 2\MP.dwg

USER NAME = Matt Overbey	DESIGNED - MJO	REVISED -
	DRAWN - MJO	REVISED -
PLOT SCALE = 20,0000 * / in.	CHECKED - SPH	REVISED -
PLOT DATE = 1/26/2022 - 10:41:55 PM	DATE - JANUARY 2022	REVISED -

**STATE OF ILLINOIS  
DEPARTMENT OF TRANSPORTATION**

**MAINTENANCE OF TRAFFIC - CROSS SECTIONS  
STAGE 2A - TEMPORARY CONNECTION RAMP A**

SCALE: SHEET OF SHEETS STA. 3+50.00 TO STA. 4+00.00

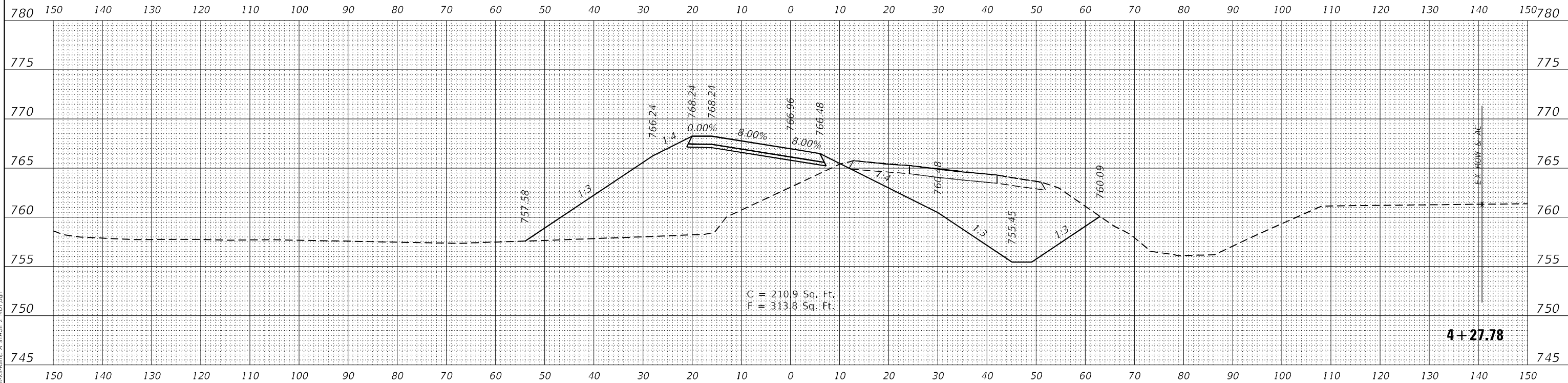
F.A.J. RTE.	SECTION	COUNTY	TOTAL SHEETS	SHEET NO.
57	10-(33,34,5,14)R & (10-34)B	CHAMPAIGN	1182	362
				CONTRACT NO. 70C01
		ILLINOIS	FED. AID PROJECT	



FINAL SURVEY	SURVEYED	BY	DATE
NOTE BOOK	PLOTTED		
NO.	TEMPLATE		
	AREAS CHECKED		

ORIGINAL SURVEY	SURVEYED	BY	DATE
NOTE BOOK	PLOTTED		
NO.	TEMPLATE		
	AREAS CHECKED		

MODEL: Rm10A\_742  
FILE NAME: ...D:\STC01\1-hrs-VS-Ramp A STAGE 2.mxd



USER NAME = Matt Overbey	DESIGNED - MJO	REVISED -
PLOT SCALE = 20,0000 * / in.	DRAWN - MJO	REVISED -
PLOT DATE = 1/26/2022 - 10:41:55 PM	CHECKED - SPH	REVISED -
	DATE - JANUARY 2022	REVISED -

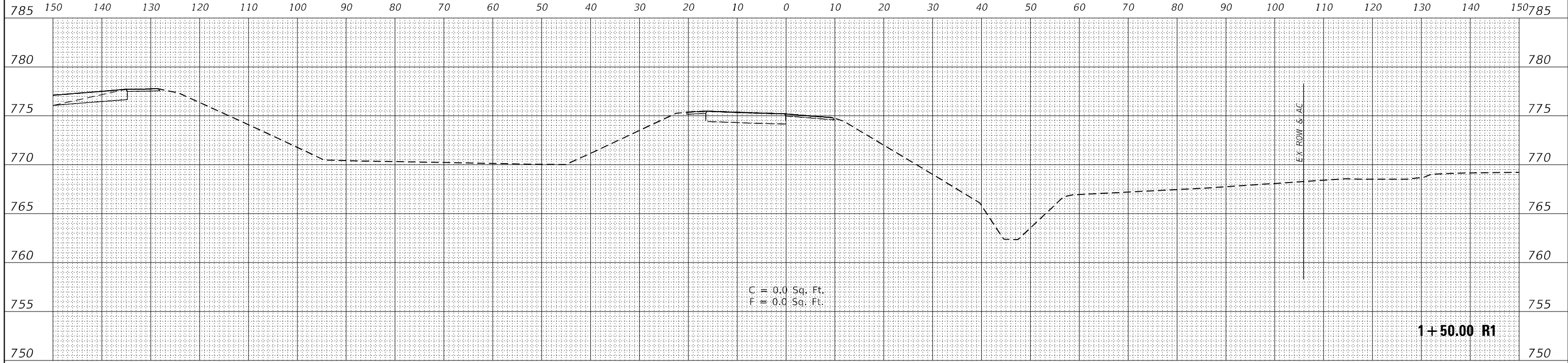
**STATE OF ILLINOIS  
DEPARTMENT OF TRANSPORTATION**

**MAINTENANCE OF TRAFFIC - CROSS SECTIONS  
STAGE 2A - TEMPORARY CONNECTION RAMP A**

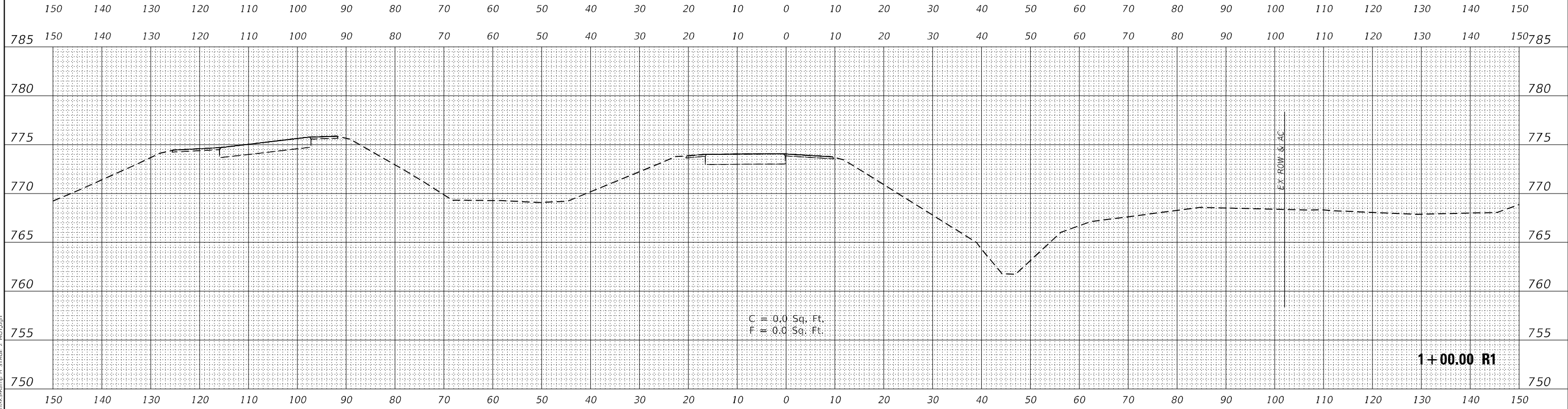
SCALE: SHEET OF SHEETS STA. 4+27.78 TO STA. 4+27.78

F.A.J. RTE.	SECTION	COUNTY	TOTAL SHEETS	SHEET NO.
57	10-(33,34,5,14)R & (10-34)B	CHAMPAIGN	1182	363
CONTRACT NO. 70C01			ILLINOIS FED. AID PROJECT	

DATE	
BY	
FINAL SURVEY	SURVEYED
NOTE BOOK	PLOTTED
NO.	AREAS CHECKED



DATE	
BY	
ORIGINAL SURVEY	SURVEYED
NOTE BOOK	PLOTTED
NO.	AREAS CHECKED



MODEL: Rm10H\_742  
 FILE NAME: ...D:\STCDO\1stHrs\Stage 2\101.rpt

USER NAME = Matt Overbey	DESIGNED - MJO	REVISED -
PLOT SCALE = 20,0000 * / in.	DRAWN - MJO	REVISIED -
PLOT DATE = 1/26/2022 - 10:41:59 PM	CHECKED - SPH	REVISIED -
	DATE - JANUARY 2022	REVISIED -

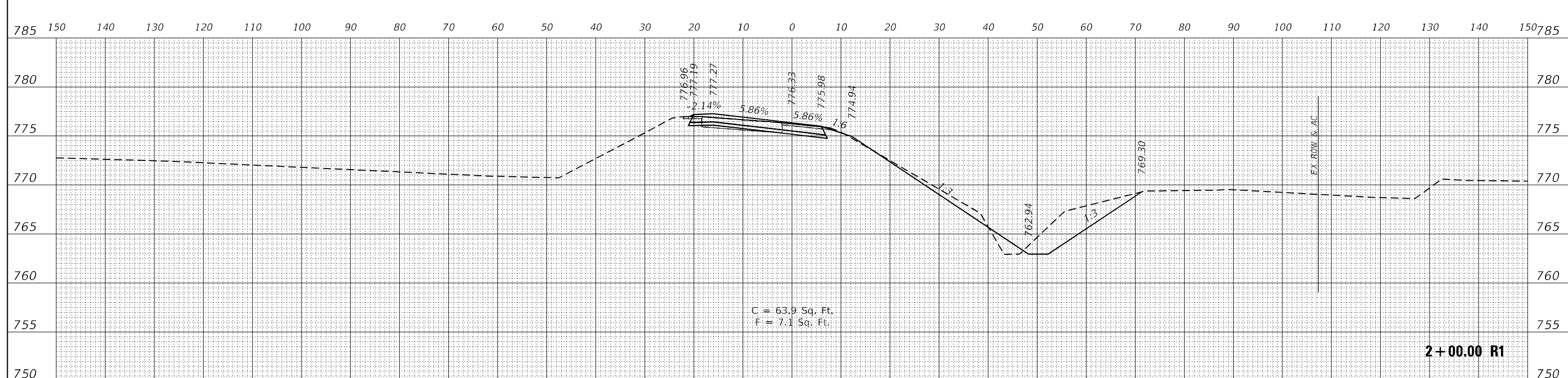
**STATE OF ILLINOIS  
 DEPARTMENT OF TRANSPORTATION**

**MAINTENANCE OF TRAFFIC - CROSS SECTIONS  
 STAGE 2A - TEMPORARY CONNECTION RAMP H**

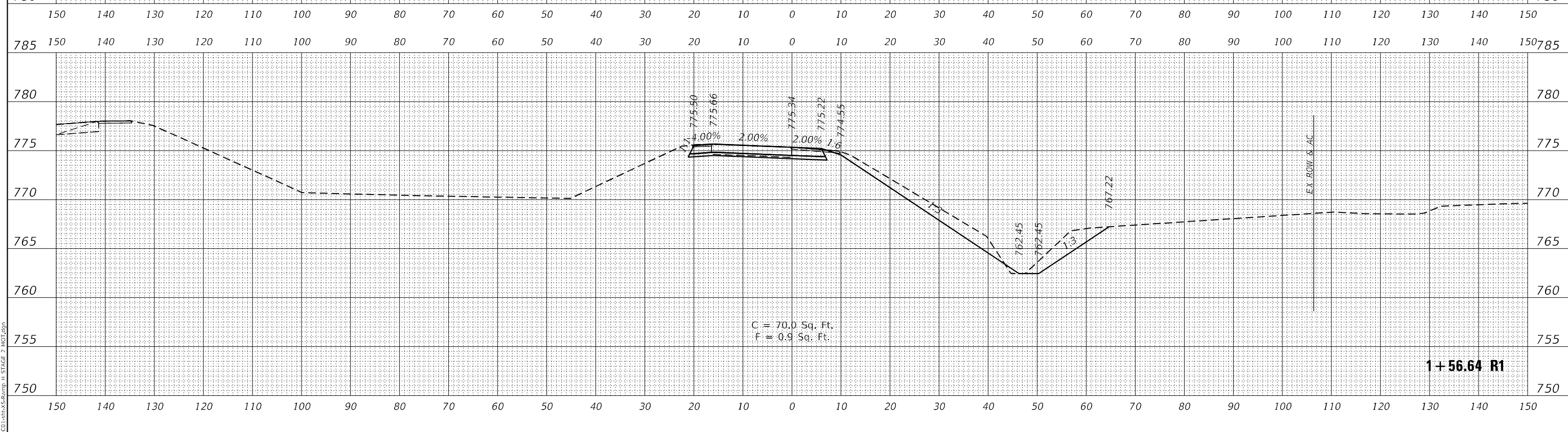
SCALE: SHEET OF SHEETS STA. 1+00.00 R1 TO STA. 1+50.00 R1

F.A.J. RTE.	SECTION	COUNTY	TOTAL SHEETS	SHEET NO.
57	10-(33,34,5,14)R & (10-34)B	CHAMPAIGN	1182	364
CONTRACT NO. 70C01				
ILLINOIS FED. AID PROJECT				

DATE	
BY	
FINAL SURVEY	SURVEYED
NOTE BOOK	PLOTTED
NO.	TEMPLATE
	AREAS CHECKED
	AREAS CHECKED



DATE	
BY	
ORIGINAL SURVEY	SURVEYED
NOTE BOOK	PLOTTED
NO.	TEMPLATE
	AREAS CHECKED
	AREAS CHECKED



MODEL: Rm10H\_742  
FILE NAME: ...D:\STC01\stms\stms\Temp H STAGE 2 1012.dgn

USER NAME = Matt Overbey	DESIGNED - MJO	REVISED -
	DRAWN - MJO	REVISED -
PLOT SCALE = 20,0000 * / in.	CHECKED - SPH	REVISED -
PLOT DATE = 1/26/2022 - 10:42:00 PM	DATE - JANUARY 2022	REVISED -

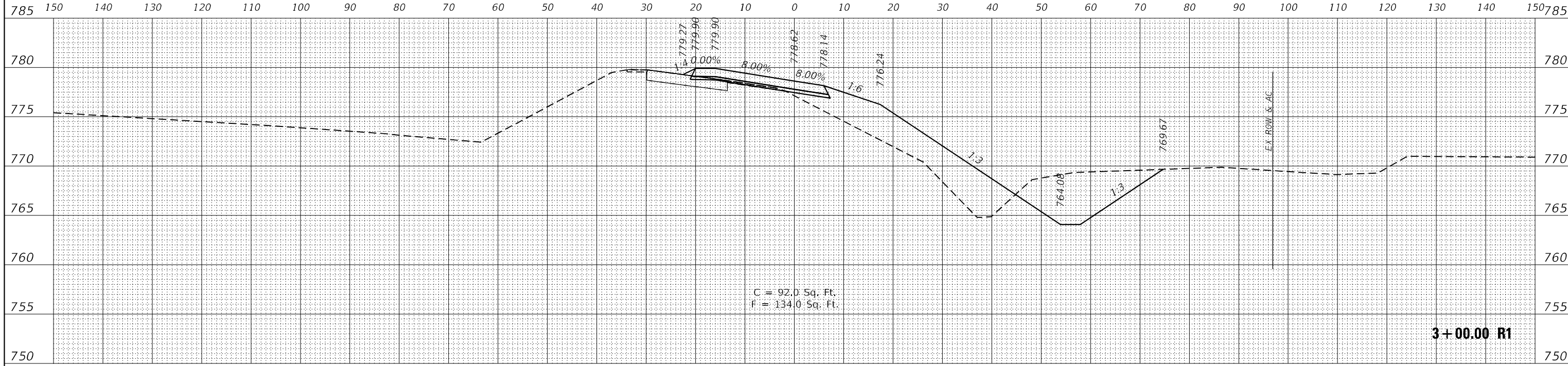
**STATE OF ILLINOIS  
DEPARTMENT OF TRANSPORTATION**

**MAINTENANCE OF TRAFFIC - CROSS SECTIONS  
STAGE 2A - TEMPORARY CONNECTION RAMP H**

SCALE: SHEET OF SHEETS STA. 1+56.64 R1 TO STA. 2+00.00 R1

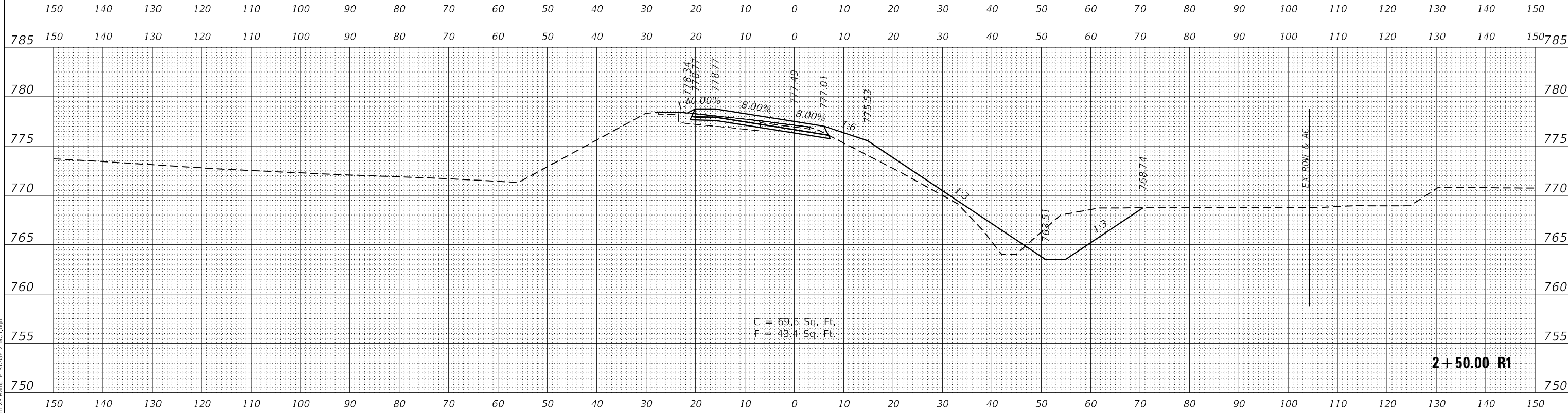
F.A.J. RTE.	SECTION	COUNTY	TOTAL SHEETS	SHEET NO.
57	10-(33,34,5,14)R & (10-34)B	CHAMPAIGN	1182	365
				CONTRACT NO. 70C01
				ILLINOIS FED. AID PROJECT

DATE	
BY	
SURVEYED	
PLOTTED	
TEMPLATE	
NOTE BOOK	
AREAS CHECKED	
NO.	



3+00.00 R1

DATE	
BY	
SURVEYED	
PLOTTED	
TEMPLATE	
NOTE BOOK	
AREAS CHECKED	
NO.	



2+50.00 R1

MODEL: Rm10H\_742  
FILE NAME: ...D:\STC01\sm-h-ramp-h STAGE 2 10/2/20

USER NAME = Matt Overbey	DESIGNED - MJO	REVISED -
	DRAWN - MJO	REVISED -
PLOT SCALE = 20,0000 * / in.	CHECKED - SPH	REVISED -
PLOT DATE = 1/26/2022 - 10:42:00 PM	DATE - JANUARY 2022	REVISED -

**STATE OF ILLINOIS  
DEPARTMENT OF TRANSPORTATION**

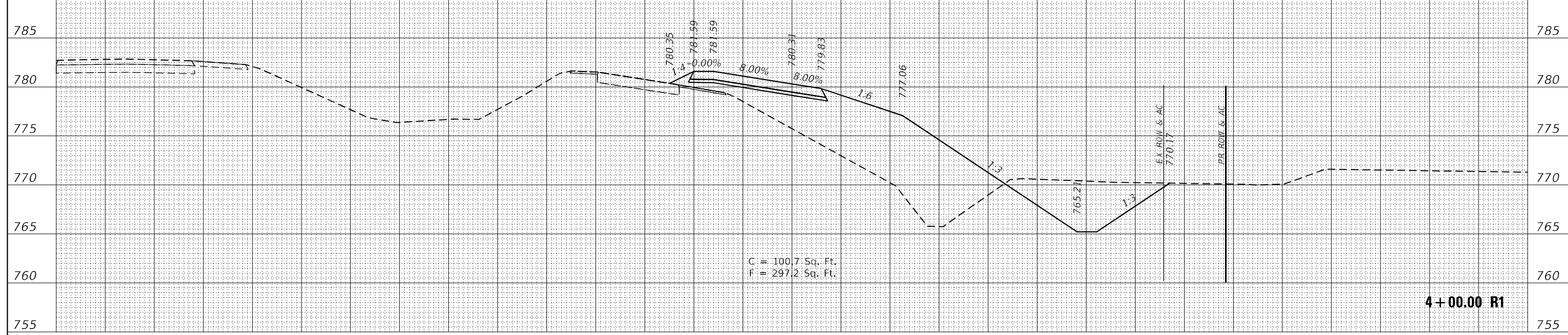
**MAINTENANCE OF TRAFFIC - CROSS SECTIONS  
STAGE 2A - TEMPORARY CONNECTION RAMP H**

SCALE: SHEET OF SHEETS STA. 2+50.00 R1 TO STA. 3+00.00 R1

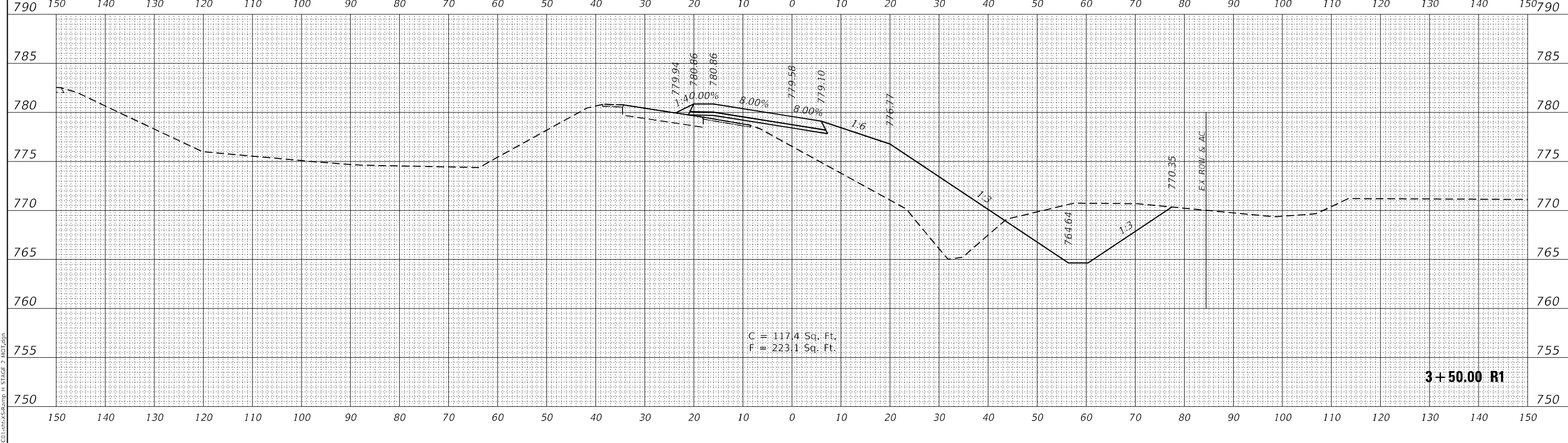
F.A.J. RTE.	SECTION	COUNTY	TOTAL SHEETS	SHEET NO.
57	10-(33,34,5,14)R & (10-34)B	CHAMPAIGN	1182	366
				CONTRACT NO. 70C01
				ILLINOIS FED. AID PROJECT



FINAL SURVEY NO.	SURVEYED	DATE
NOTE BOOK	PLOTTED	
AREAS CHECKED	TEMPLATE	
	AREAS CHECKED	



ORIGINAL SURVEY NO.	SURVEYED	DATE
NOTE BOOK	PLOTTED	
AREAS CHECKED	TEMPLATE	
	AREAS CHECKED	



MODEL: Rm10H\_742  
FILE NAME: ...D:\STC01\sm-h-ramp-h STAGE 2.mcd

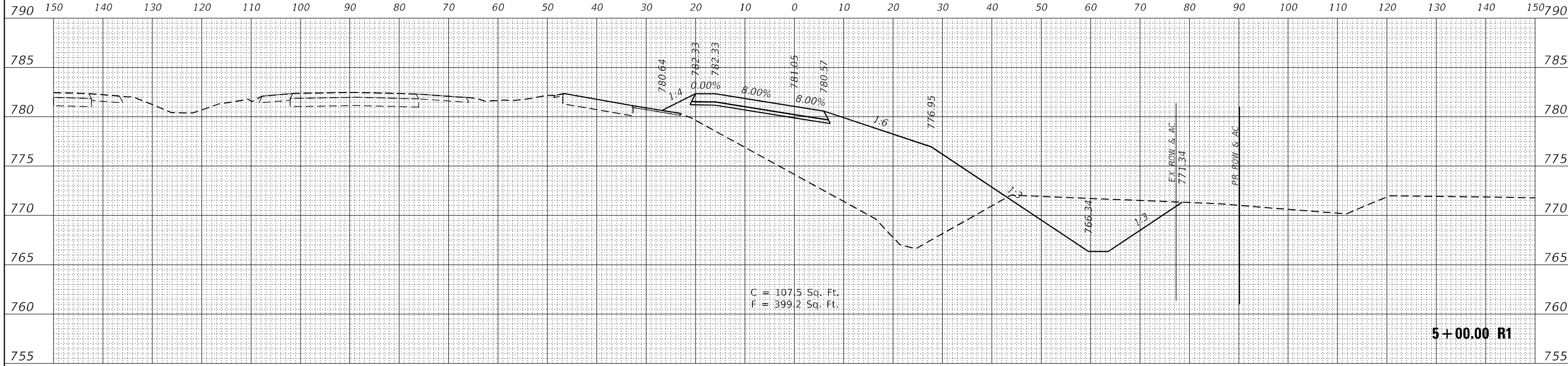
USER NAME = Matt Overbey	DESIGNED - MJO	REVISED -
PLOT SCALE = 20,0000' / in.	DRAWN - MJO	REVISED -
PLOT DATE = 1/26/2022 - 10:42:00 PM	CHECKED - SPH	REVISED -
	DATE - JANUARY 2022	REVISED -

**STATE OF ILLINOIS  
DEPARTMENT OF TRANSPORTATION**

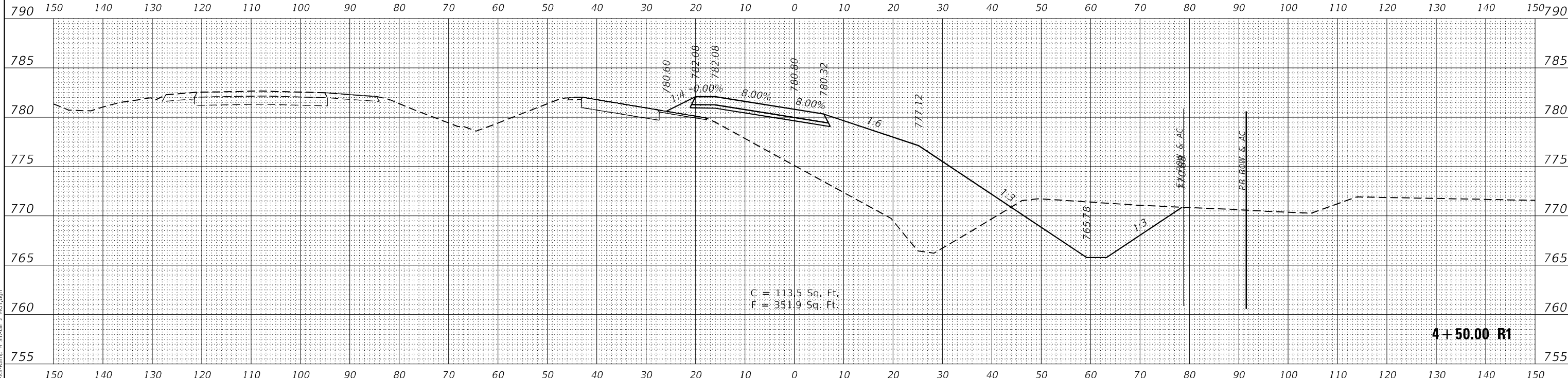
<b>MAINTENANCE OF TRAFFIC - CROSS SECTIONS</b>			
<b>STAGE 2A - TEMPORARY CONNECTION RAMP H</b>			
SCALE:	SHEET	OF	SHEETS
			STA. 3+50.00 R1 TO STA. 4+00.00 R1

F.A.J. RTE.	SECTION	COUNTY	TOTAL SHEETS	SHEET NO.
57	10-(33,34,5,14)R & (10-34)B	CHAMPAIGN	1182	367
CONTRACT NO. 70C01				
ILLINOIS FED. AID PROJECT				

DATE	
BY	
FINAL SURVEY	SURVEYED
NOTE BOOK	PLOTTED
NO.	AREAS CHECKED



DATE	
BY	
ORIGINAL SURVEY	SURVEYED
NOTE BOOK	PLOTTED
NO.	AREAS CHECKED



MODEL: R:\m1h\742  
FILE NAME: ...D:\STC01\m1h\742\Stage 2\m1h.rpt

USER NAME = Matt Overbey	DESIGNED - MJO	REVISED -
PLOT SCALE = 20,0000' / in.	DRAWN - MJO	REVISED -
PLOT DATE = 1/26/2022 - 10:42:01 PM	CHECKED - SPH	REVISED -
	DATE - JANUARY 2022	REVISED -

**STATE OF ILLINOIS  
DEPARTMENT OF TRANSPORTATION**

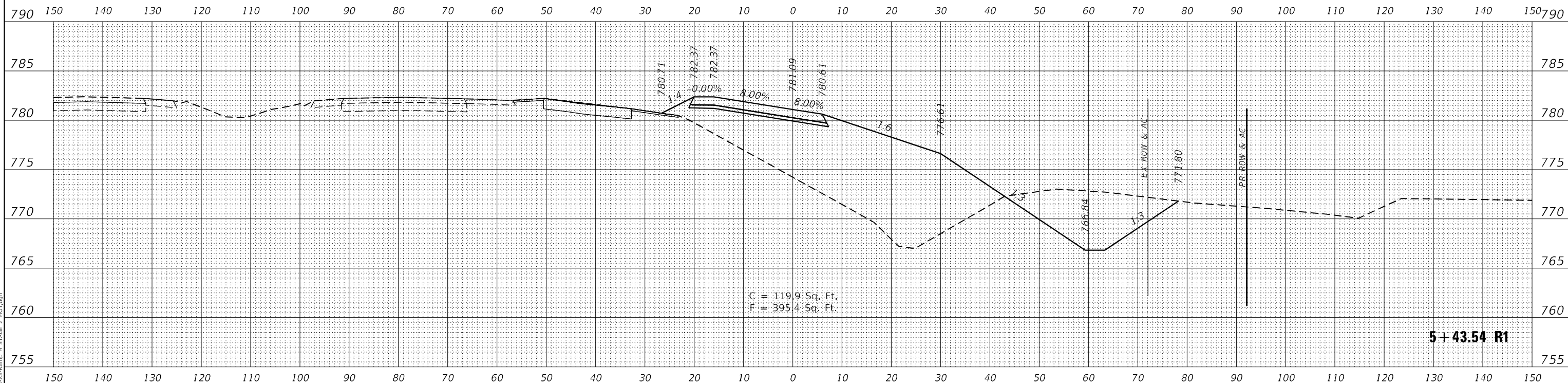
<b>MAINTENANCE OF TRAFFIC - CROSS SECTIONS</b>			
<b>STAGE 2A - TEMPORARY CONNECTION RAMP H</b>			
SCALE:	SHEET	OF	SHEETS
			STA. 4+50.00 R1 TO STA. 5+00.00 R1

F.A.J. RTE.	SECTION	COUNTY	TOTAL SHEETS	SHEET NO.
57	10-(33,34,5,14)R & (10-34)B	CHAMPAIGN	1182	368
				CONTRACT NO. 70C01
				ILLINOIS FED. AID PROJECT

FINAL SURVEY NO.	SURVEYED	BY	DATE
NOTE BOOK	PLOTTED		
AREAS CHECKED	TEMPLATE		
	AREAS CHECKED		

ORIGINAL SURVEY NO.	SURVEYED	BY	DATE
NOTE BOOK	PLOTTED		
AREAS CHECKED	TEMPLATE		
	AREAS CHECKED		

MODEL: Rm10H\_742  
FILE NAME: ...D:\STC01\shs\5-Ramp\_H\_STAGE2\_H01.dgn



USER NAME = Matt Overbey	DESIGNED - MJO	REVISED -
PLOT SCALE = 20,0000 * / in.	DRAWN - MJO	REVISED -
PLOT DATE = 1/26/2022 - 10:42:01 PM	CHECKED - SPH	REVISED -
	DATE - JANUARY 2022	REVISED -

**STATE OF ILLINOIS  
DEPARTMENT OF TRANSPORTATION**

**MAINTENANCE OF TRAFFIC - CROSS SECTIONS  
STAGE 2A - TEMPORARY CONNECTION RAMP H**

SCALE: SHEET OF SHEETS STA. 5+43.54 R1 TO STA. 5+43.54 R1

F.A.J. RTE.	SECTION	COUNTY	TOTAL SHEETS	SHEET NO.
57	10-(33,34,5,14)R & (10-34)B	CHAMPAIGN	1182	369
CONTRACT NO. 70C01				
ILLINOIS FED. AID PROJECT				

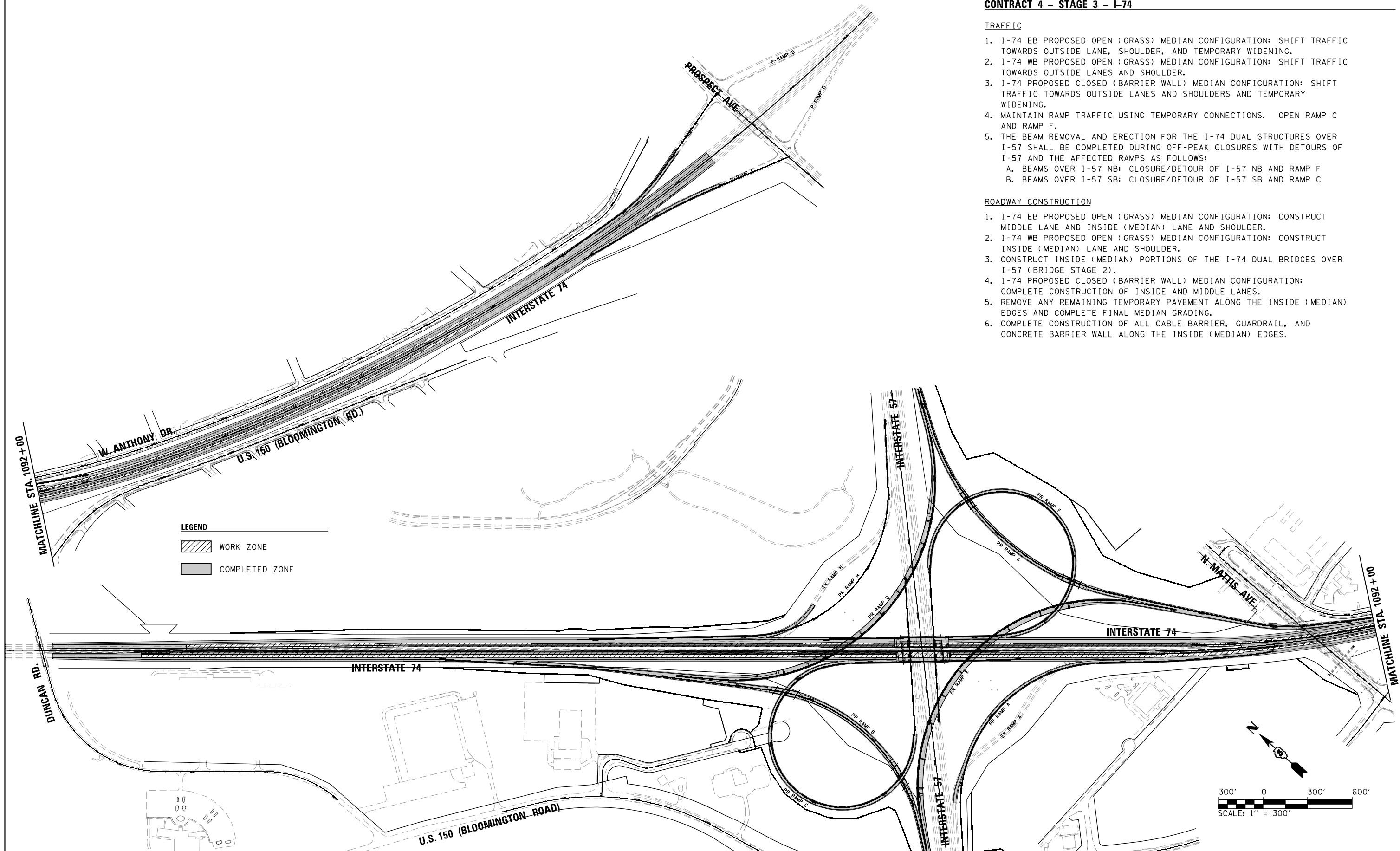
**CONTRACT 4 – STAGE 3 – I-74**

**TRAFFIC**

1. I-74 EB PROPOSED OPEN (GRASS) MEDIAN CONFIGURATION: SHIFT TRAFFIC TOWARDS OUTSIDE LANE, SHOULDER, AND TEMPORARY WIDENING.
2. I-74 WB PROPOSED OPEN (GRASS) MEDIAN CONFIGURATION: SHIFT TRAFFIC TOWARDS OUTSIDE LANES AND SHOULDER.
3. I-74 PROPOSED CLOSED (BARRIER WALL) MEDIAN CONFIGURATION: SHIFT TRAFFIC TOWARDS OUTSIDE LANES AND SHOULDERS AND TEMPORARY WIDENING.
4. MAINTAIN RAMP TRAFFIC USING TEMPORARY CONNECTIONS. OPEN RAMP C AND RAMP F.
5. THE BEAM REMOVAL AND ERECTION FOR THE I-74 DUAL STRUCTURES OVER I-57 SHALL BE COMPLETED DURING OFF-PEAK CLOSURES WITH DETOURS OF I-57 AND THE AFFECTED RAMPS AS FOLLOWS:
  - A. BEAMS OVER I-57 NB: CLOSURE/DETOUR OF I-57 NB AND RAMP F
  - B. BEAMS OVER I-57 SB: CLOSURE/DETOUR OF I-57 SB AND RAMP C

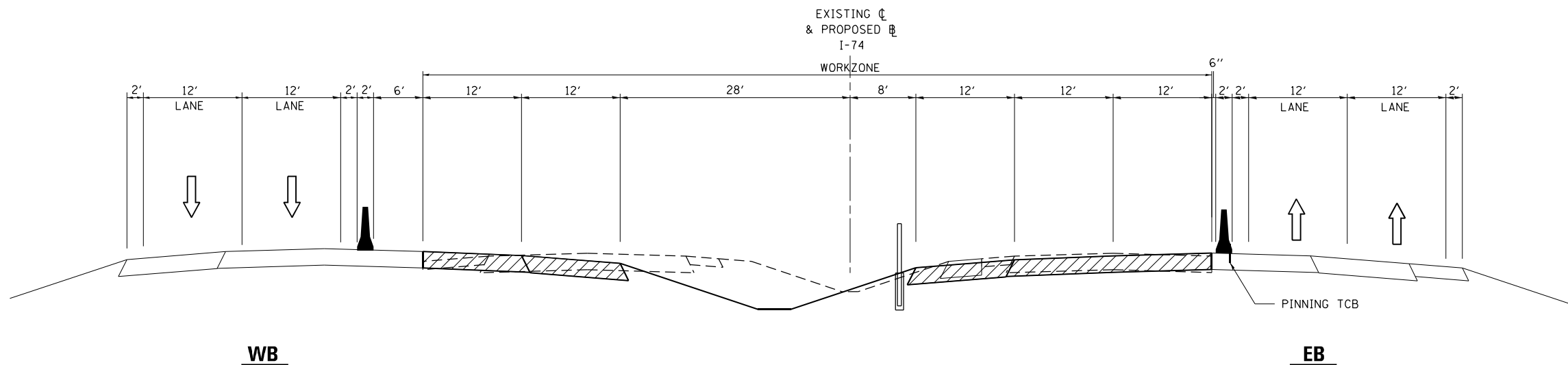
**ROADWAY CONSTRUCTION**

1. I-74 EB PROPOSED OPEN (GRASS) MEDIAN CONFIGURATION: CONSTRUCT MIDDLE LANE AND INSIDE (MEDIAN) LANE AND SHOULDER.
2. I-74 WB PROPOSED OPEN (GRASS) MEDIAN CONFIGURATION: CONSTRUCT INSIDE (MEDIAN) LANE AND SHOULDER.
3. CONSTRUCT INSIDE (MEDIAN) PORTIONS OF THE I-74 DUAL BRIDGES OVER I-57 (BRIDGE STAGE 2).
4. I-74 PROPOSED CLOSED (BARRIER WALL) MEDIAN CONFIGURATION: COMPLETE CONSTRUCTION OF INSIDE AND MIDDLE LANES.
5. REMOVE ANY REMAINING TEMPORARY PAVEMENT ALONG THE INSIDE (MEDIAN) EDGES AND COMPLETE FINAL MEDIAN GRADING.
6. COMPLETE CONSTRUCTION OF ALL CABLE BARRIER, GUARDRAIL, AND CONCRETE BARRIER WALL ALONG THE INSIDE (MEDIAN) EDGES.



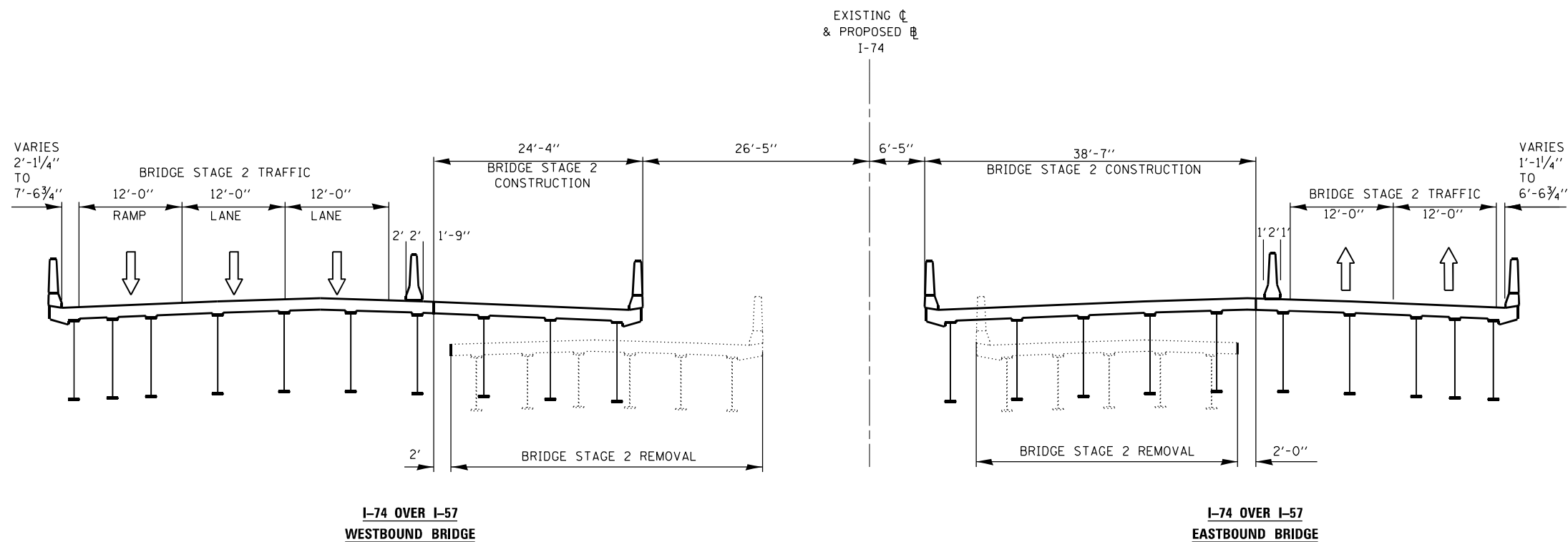
**LEGEND**  
 WORK ZONE  
 COMPLETED ZONE

FILE NAME = ... \0570C01-sht-Staging-Overview-C4-3-74.dgn	USER NAME = Matt Overbey	DESIGNED - MJO	REVISED -	<b>STATE OF ILLINOIS DEPARTMENT OF TRANSPORTATION</b>	<b>MAINTENANCE OF TRAFFIC – OVERVIEW CONTRACT 4 – STAGE 3 – I-74</b>				F.A.I. RTE.	SECTION	COUNTY	TOTAL SHEETS	SHEET NO.
Default	PLOT SCALE = 600.0000' / in.	DRAWN - BJD	REVISED -		SCALE: 1" = 300'	SHEET	OF	SHEETS	STA.	TO STA.	CHAMPAIGN	1182	370
	PLOT DATE = 1/28/2022 - 5:11:37 PM	CHECKED - SPH	REVISED -								CONTRACT NO. 70C01		
		DATE - JANUARY 2022	REVISED -								ILLINOIS FED. AID PROJECT		



**TYPICAL SECTION  
STAGE 3 - I-74**

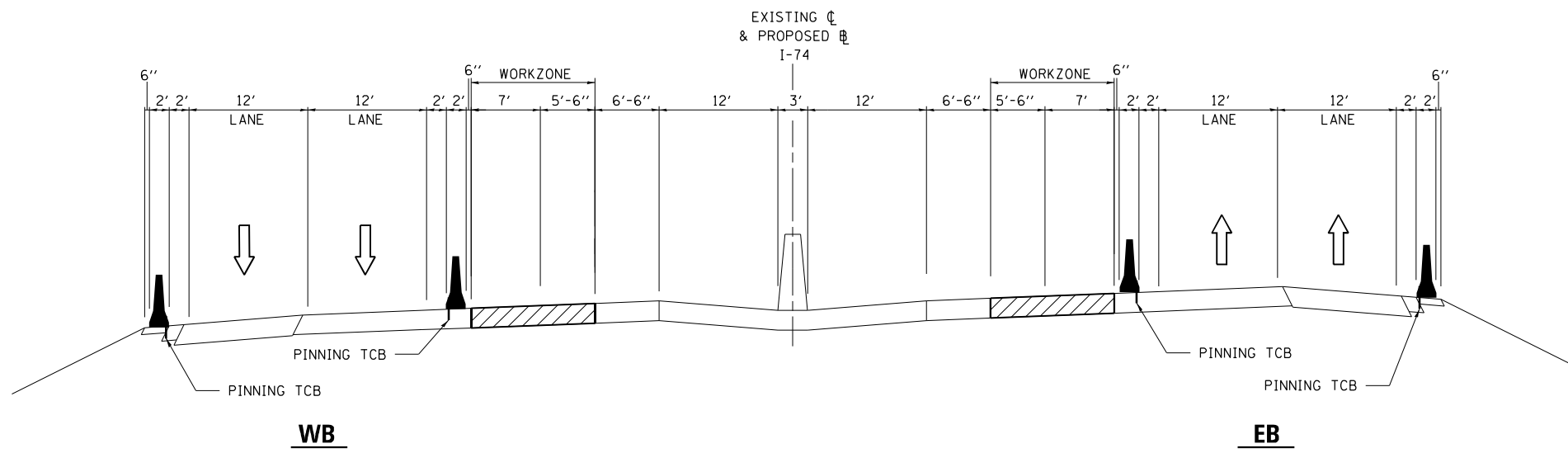
STA. 1838+00 TO STA. 1845+92.22 BK.  
STA. 1845+93.65 AH. TO STA. 1870+24.62 BK.  
STA. 1035+05.17 AH. TO STA. 1083+00



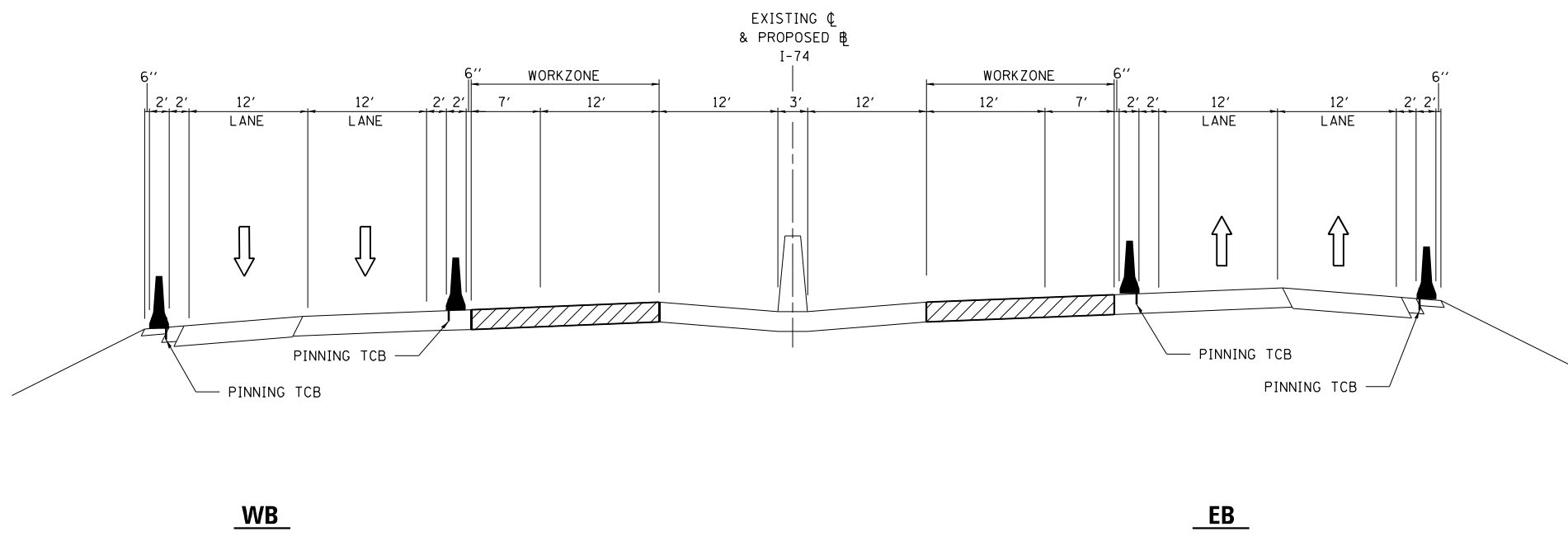
**TYPICAL SECTION  
STAGE 3 - I-74 (BRIDGE STAGE 2)**

FILE NAME =	USER NAME = Matt Overbey	DESIGNED - MJO	REVISED -	<b>STATE OF ILLINOIS DEPARTMENT OF TRANSPORTATION</b>	<b>MAINTENANCE OF TRAFFIC - TYPICALS CONTRACT 4 - STAGE 3 - I-74</b>	F.A.I. RTE. =	SECTION =	COUNTY =	TOTAL SHEETS =	SHEET NO. =
... \D570C01-sht-Staging-Typs-C4-74-3-01.dgn	PLOT SCALE = 15.9991' / in.	DRAWN - BFW	REVISED -			57	10-(33,34,5,14)R & (10-34)B	CHAMPAIGN	1182	371
Default	PLOT DATE = 1/28/2022 - 5:11:49 PM	CHECKED - SPH	REVISED -		SCALE:	SHEET OF SHEETS		STA. TO STA.		CONTRACT NO. 70C01 ILLINOIS FED. AID PROJECT
		DATE - JANUARY 2022	REVISED -							



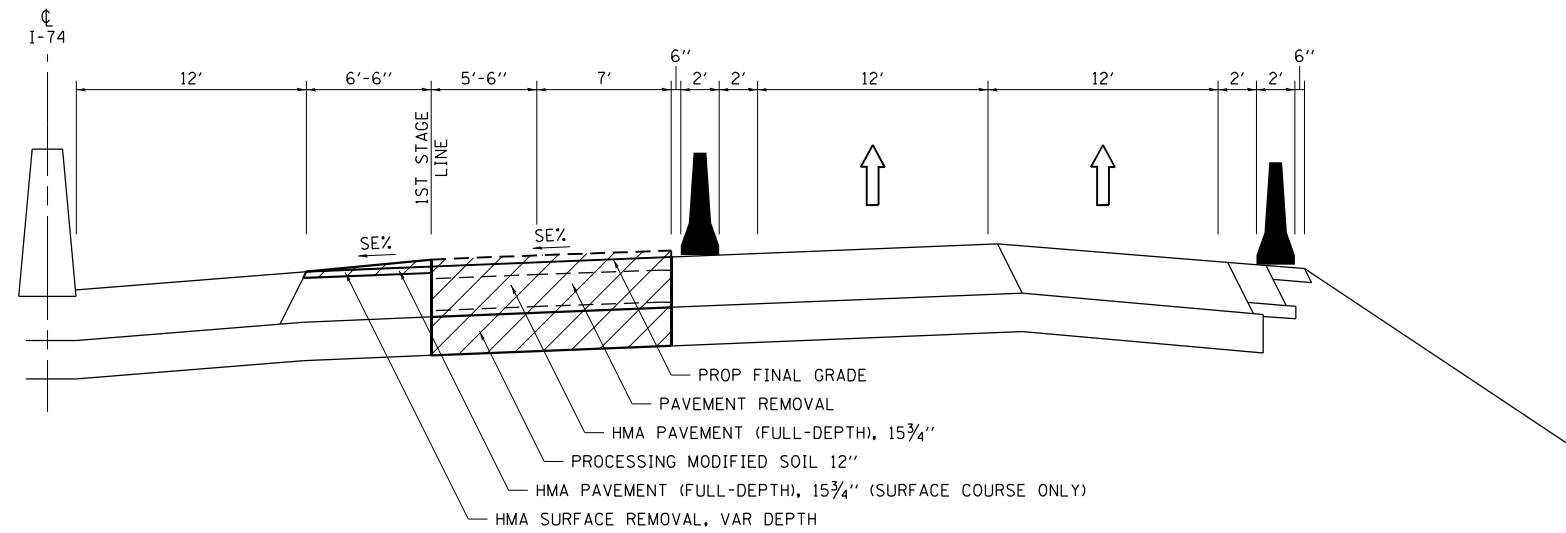


**TYPICAL SECTION**  
**STAGE 3 - I-74**  
 STA. 1083+00 TO STA. 1120+00



**TYPICAL SECTION**  
**STAGE 3 - I-74**  
 STA. 1120+00 TO STA. 1124+00

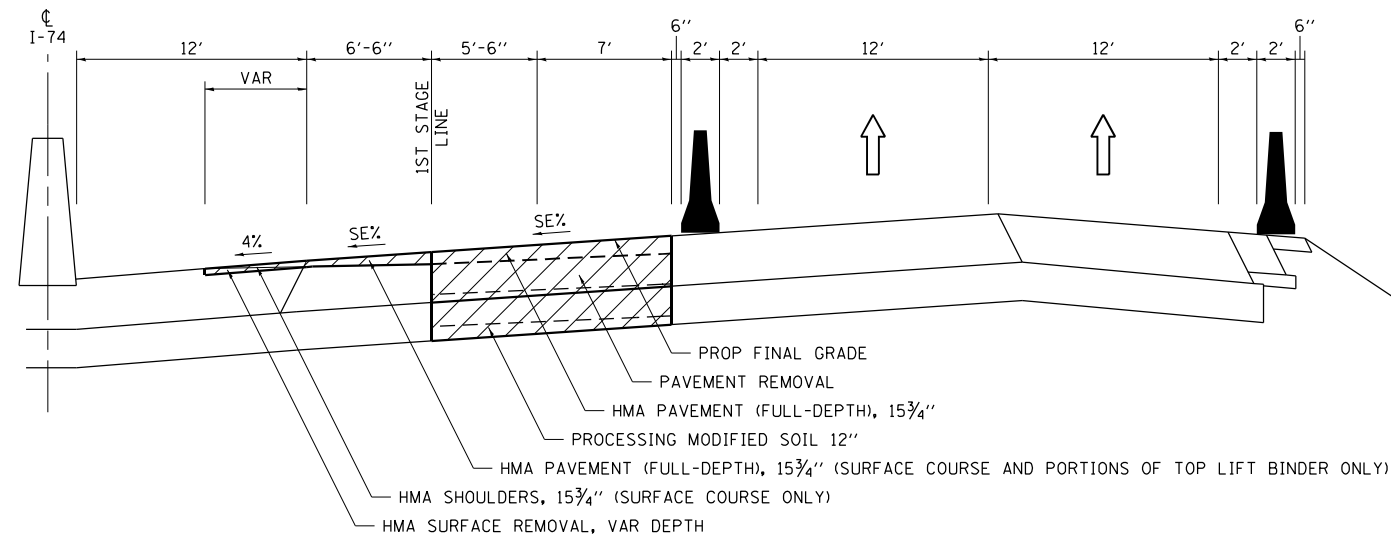
FILE NAME =	USER NAME = Matt Overbey	DESIGNED - MJO	REVISED -	<b>STATE OF ILLINOIS DEPARTMENT OF TRANSPORTATION</b>	<b>MAINTENANCE OF TRAFFIC - TYPICALS CONTRACT 4 - STAGE 3 - I-74</b>				F.A.I. RTE.	SECTION	COUNTY	TOTAL SHEETS	SHEET NO.
... \0570C01-sht-Staging-Typs-C4-74-3-02.dgn	DRAWN - BFW	CHECKED - SPH	REVISED -		57	10-(33,34,5,14)R & (10-34)B	CHAMPAIGN	1182	372				
Default	PLOT SCALE = 15.9991' / in.	DATE - JANUARY 2022	REVISED -		SCALE: SHEET OF SHEETS STA. TO STA.				CONTRACT NO. 70C01				
	PLOT DATE = 1/28/2022 - 5:11:52 PM				ILLINOIS FED. AID PROJECT								



**PAVEMENT STAGING DETAIL**

**STAGE 3 – I-74 EB**

EXISTING GRADE AT 1ST STAGE LINE IS HIGHER THAN PROPOSED FINAL GRADE BY 3 3/4" OR LESS



**PAVEMENT STAGING DETAIL**

**STAGE 3 – I-74 EB**

EXISTING GRADE AT 1ST STAGE LINE IS LOWER THAN PROPOSED FINAL GRADE BY 3 3/4" OR LESS

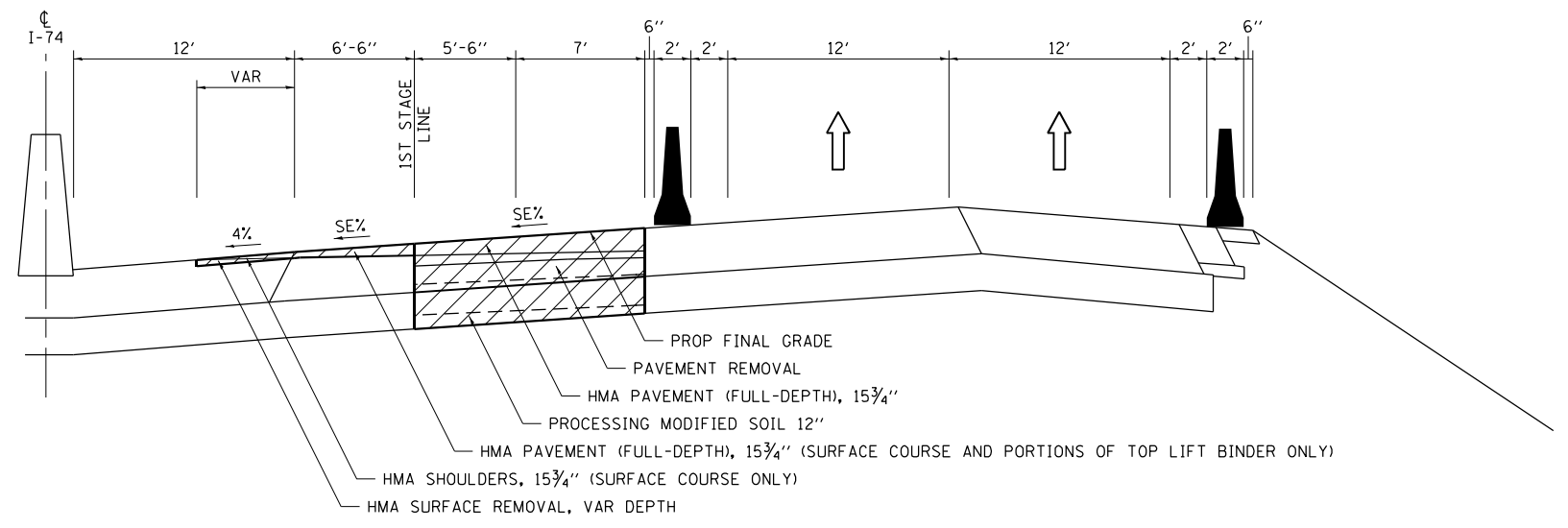
FILE NAME =	USER NAME = Matt Overbey	DESIGNED - MJO	REVISED -
... \D570C01-sht-Staging-Typs-C4-74-3-Pvmt	01.dgn	DRAWN - BJD	REVISED -
Default	PLOT SCALE = 10.0000 ' / in.	CHECKED - SPH	REVISED -
	PLOT DATE = 1/28/2022 - 5:11:55 PM	DATE - JANUARY 2022	REVISED -

**STATE OF ILLINOIS  
DEPARTMENT OF TRANSPORTATION**

**MAINTENANCE OF TRAFFIC – PAVEMENT STAGING DETAILS  
CONTRACT 4 – STAGE 3 – I-74**

SCALE: SHEET OF SHEETS STA. TO STA.

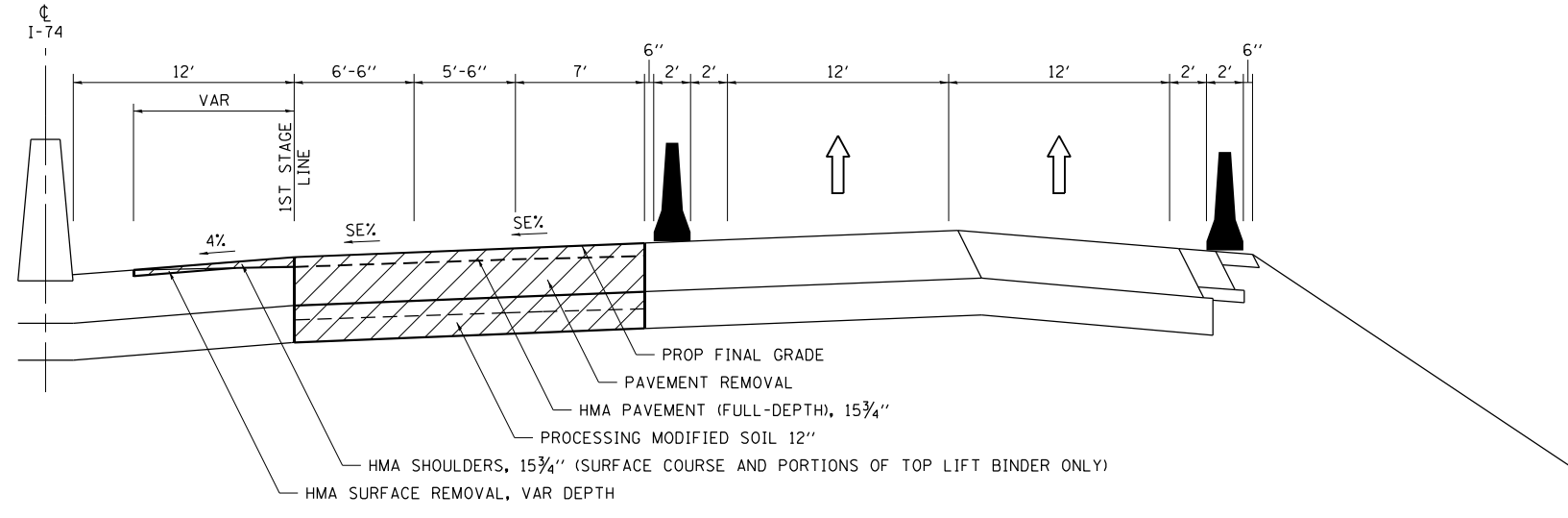
F.A.I. RTE.	SECTION	COUNTY	TOTAL SHEETS	SHEET NO.
57	10-(33,34,5,14)R & (10-34)B	CHAMPAIGN	1182	373
CONTRACT NO. 70C01			ILLINOIS FED. AID PROJECT	



**PAVEMENT STAGING DETAIL**

**STAGE 3 - I-74 EB**

EXISTING GRADE AT 1ST STAGE LINE IS LOWER THAN PROPOSED FINAL GRADE BY MORE THAN 3 3/4"

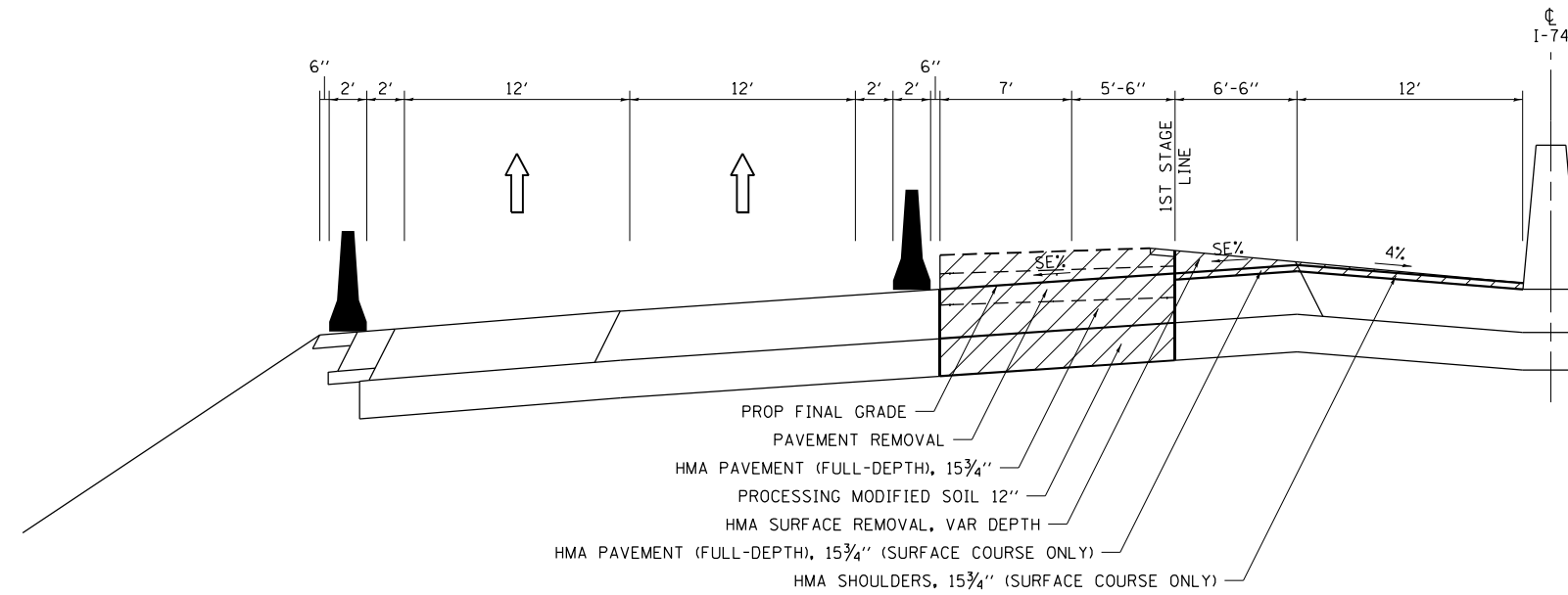


**PAVEMENT STAGING DETAIL**

**STAGE 3 - I-74 EB**

EXISTING GRADE AT 1ST STAGE LINE IS LOWER THAN PROPOSED FINAL GRADE BY 3 3/4" OR LESS

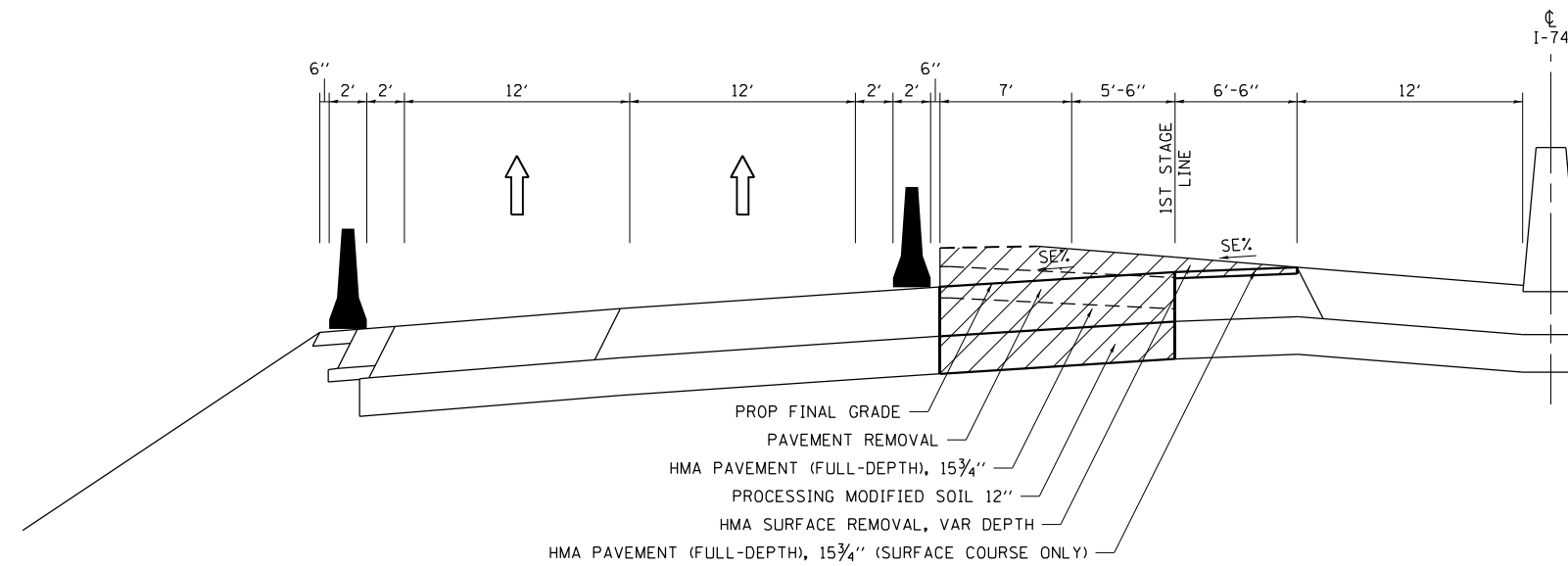
FILE NAME =	USER NAME = Matt Overbey	DESIGNED - MJO	REVISED -	<b>STATE OF ILLINOIS DEPARTMENT OF TRANSPORTATION</b>	<b>MAINTENANCE OF TRAFFIC - PAVEMENT STAGING DETAILS</b>				F.A.I. RTE.	SECTION	COUNTY	TOTAL SHEETS	SHEET NO.
... \0570C01-sht-Staging-Typs-C4-74-3-Pvmt	02.dgn	DRAWN - BJD	REVISED -		<b>CONTRACT 4 - STAGE 3 - I-74</b>				57	10-(33,34,5,14)R & (10-34)B	CHAMPAIGN	1182	374
Default	PLOT SCALE = 10.0000' / in.	CHECKED - SPH	REVISED -		SCALE:	SHEET	OF	SHEETS	STA.	TO	STA.	<b>CONTRACT NO. 70C01</b>	
	PLOT DATE = 1/28/2022 - 5:11:58 PM	DATE - JANUARY 2022	REVISED -		ILLINOIS FED. AID PROJECT								



**PAVEMENT STAGING DETAIL**

**STAGE 3 - I-74 WB**

EXISTING GRADE AT 1ST STAGE LINE IS HIGHER THAN PROPOSED FINAL GRADE

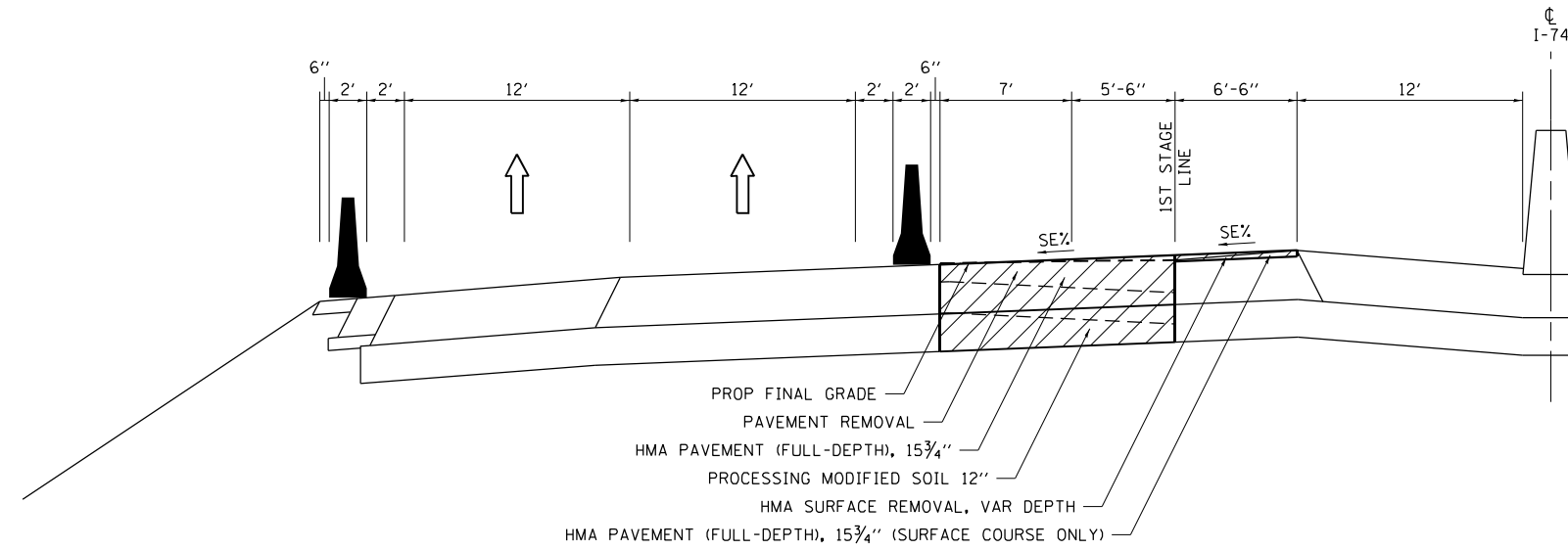


**PAVEMENT STAGING DETAIL**

**STAGE 3 - I-74 WB**

EXISTING GRADE AT 1ST STAGE LINE IS HIGHER THAN PROPOSED FINAL GRADE  
ADDITIONAL HMA CUT ALLOWABLE ON HIGH SIDE OF SUPER (THICKER DUE TO PREVIOUS SE CORRECTION)

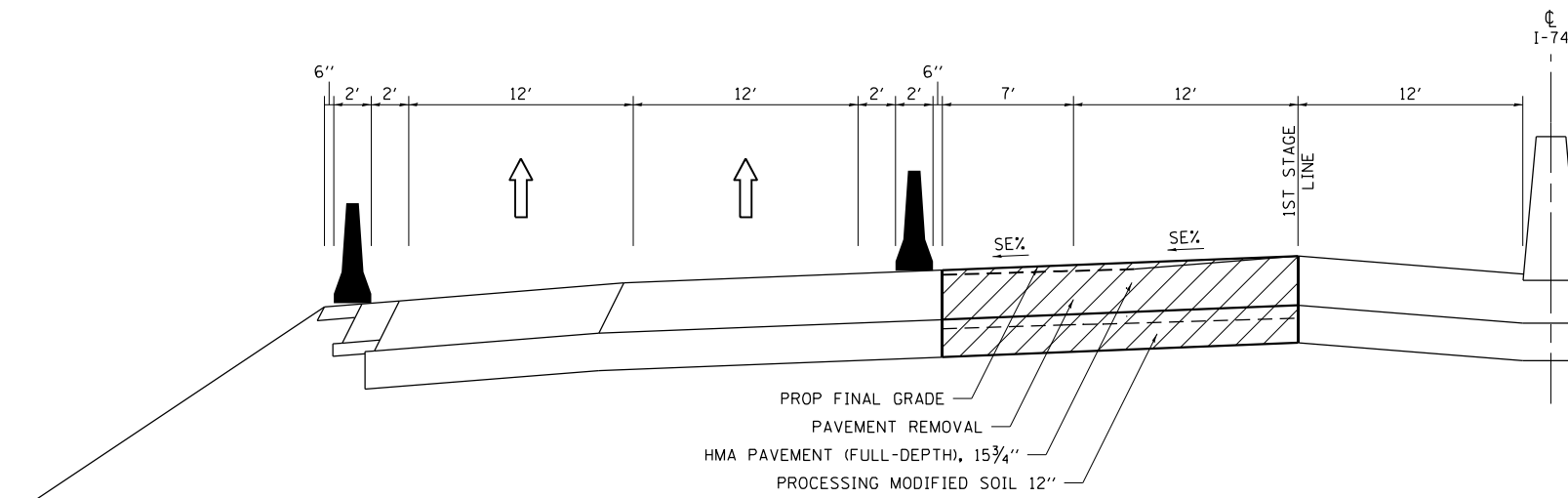
FILE NAME =	USER NAME = Matt Overbey	DESIGNED - MJO	REVISED -	<b>STATE OF ILLINOIS DEPARTMENT OF TRANSPORTATION</b>	<b>MAINTENANCE OF TRAFFIC - PAVEMENT STAGING DETAILS</b>				F.A.I. RTE.	SECTION	COUNTY	TOTAL SHEETS	SHEET NO.
... \0570C01-sht-Staging-Typs-C4-74-3-Pvmt03.dgn		DRAWN - BJD	REVISED -		<b>CONTRACT 4 - STAGE 3 - I-74</b>				57	10-(33,34,5,14)R & (10-34)B	CHAMPAIGN	1182	375
Default		CHECKED - SPH	REVISED -		SCALE:	SHEET	OF	SHEETS	STA.	TO	STA.	<b>CONTRACT NO. 70C01</b>	
		DATE - JANUARY 2022	REVISED -		ILLINOIS FED. AID PROJECT								



**PAVEMENT STAGING DETAIL**

**STAGE 3 - I-74 WB**

EXISTING GRADE AT 1ST STAGE LINE IS LOWER THAN PROPOSED FINAL GRADE



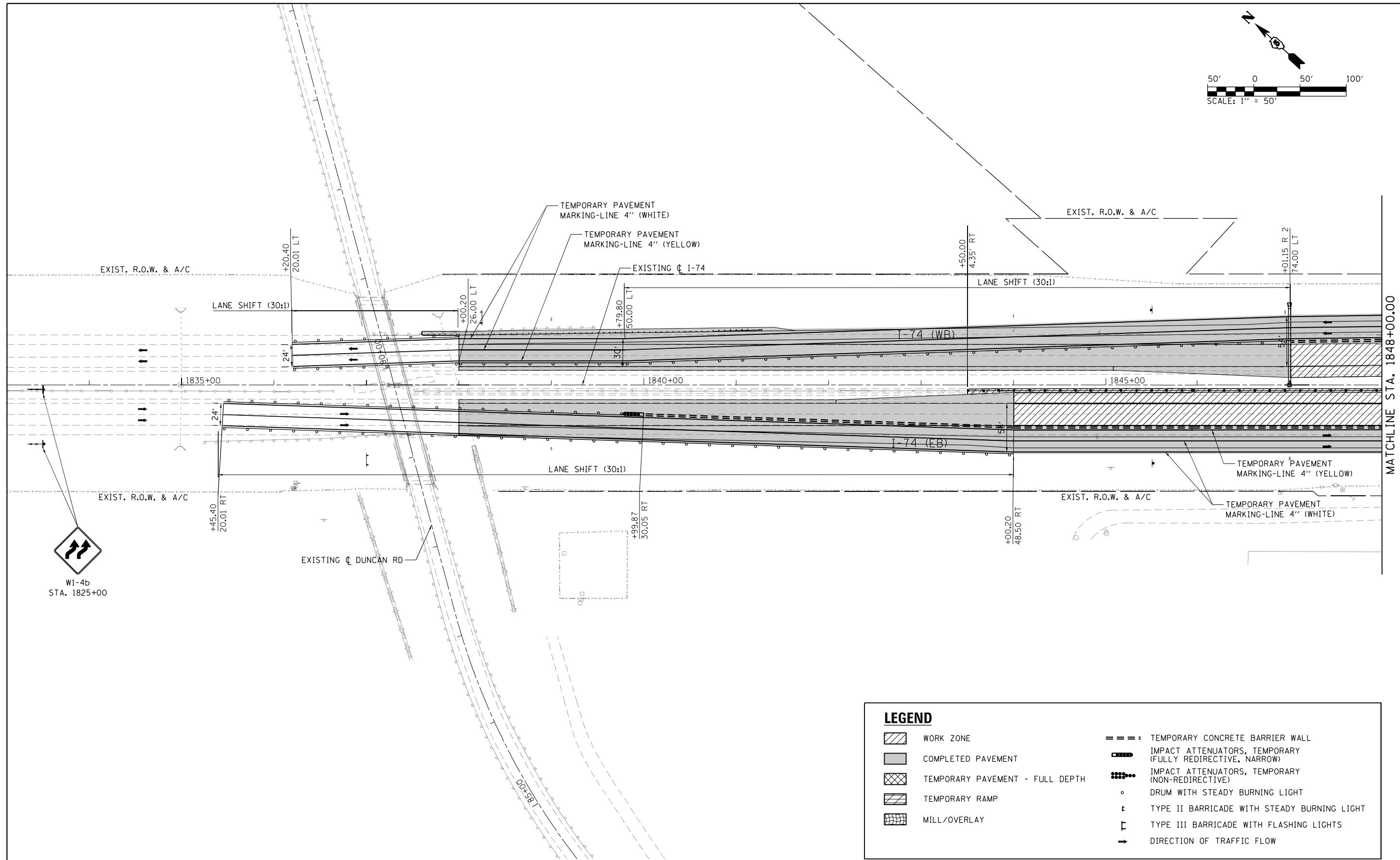
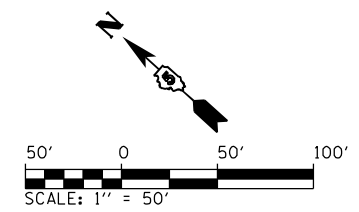
**PAVEMENT STAGING DETAIL**

**STAGE 3 - I-74 WB**

EXISTING GRADE AT 1ST STAGE LINE IS LOWER THAN PROPOSED FINAL GRADE

FILE NAME =	USER NAME = Matt Overbey	DESIGNED - MJO	REVISED -	<b>STATE OF ILLINOIS DEPARTMENT OF TRANSPORTATION</b>	<b>MAINTENANCE OF TRAFFIC - PAVEMENT STAGING DETAILS</b>				F.A.I. RTE.	SECTION	COUNTY	TOTAL SHEETS	SHEET NO.
... \0570C01-sht-Staging-Typs-C4-74-3-Pvmt04.dgn	DRAWN - BJD	REVISIED -	REVISED -		<b>CONTRACT 4 - STAGE 3 - I-74</b>				57	10-(33,34,5,14)R & (10-34)B	CHAMPAIGN	1182	376
Default	PLOT SCALE = 10.0000' / in.	CHECKED - SPH	REVISED -		SCALE:	SHEET	OF	SHEETS	STA.	TO	STA.	<b>CONTRACT NO. 70C01</b>	
	PLOT DATE = 1/28/2022 - 5:12:03 PM	DATE - JANUARY 2022	REVISED -		ILLINOIS FED. AID PROJECT								





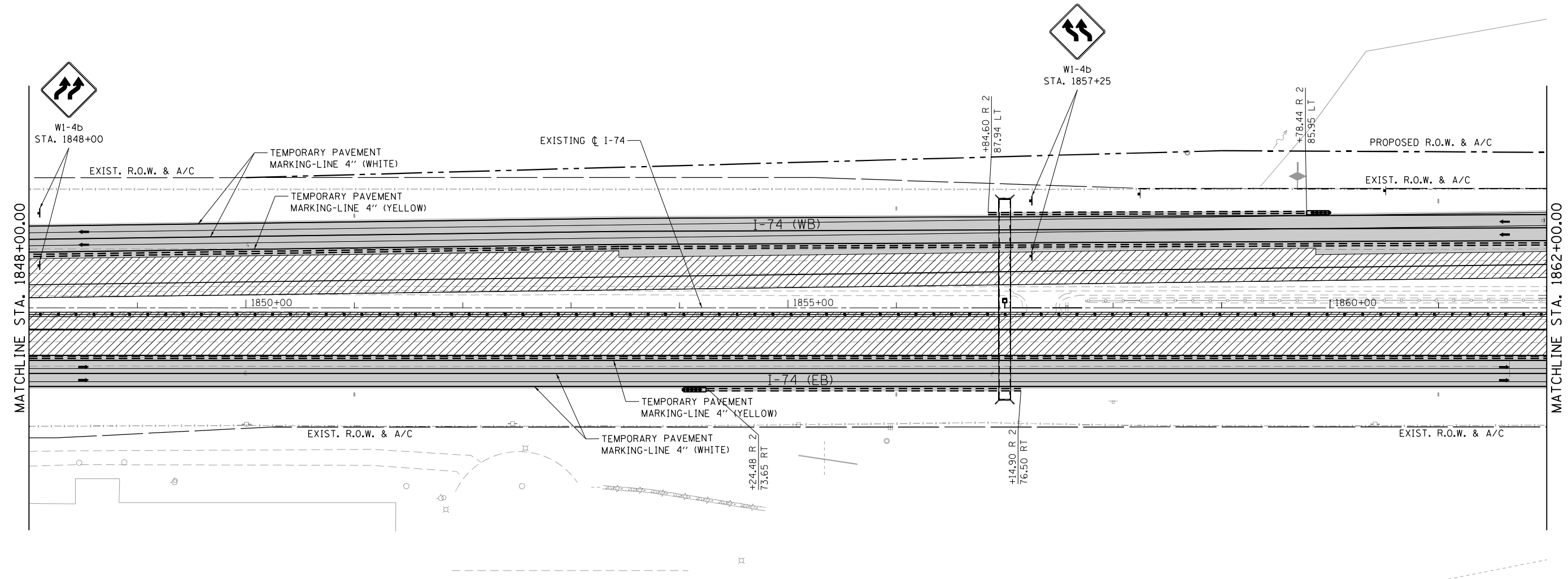
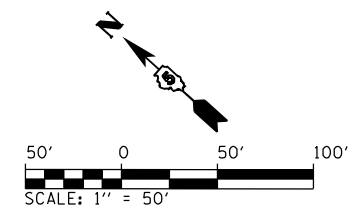
LEGEND	
	WORK ZONE
	COMPLETED PAVEMENT
	TEMPORARY PAVEMENT - FULL DEPTH
	TEMPORARY RAMP
	MILL/OVERLAY
	TEMPORARY CONCRETE BARRIER WALL
	IMPACT ATTENUATORS, TEMPORARY (FULLY REDIRECTIVE, NARROW)
	IMPACT ATTENUATORS, TEMPORARY (NON-REDIRECTIVE)
	DRUM WITH STEADY BURNING LIGHT
	TYPE II BARRICADE WITH STEADY BURNING LIGHT
	TYPE III BARRICADE WITH FLASHING LIGHTS
	DIRECTION OF TRAFFIC FLOW

FILE NAME =	USER NAME = Matt Overbey	DESIGNED - MJO	REVISED -
... \0570C01-sht-Staging-Plan-C4-3-010 174.dgn		DRAWN - BFW	REVISED -
Default	PLOT SCALE = 100.0000' / in.	CHECKED - SPH	REVISED -
	PLOT DATE = 1/28/2022 - 5:12:08 PM	DATE - JANUARY 2022	REVISED -

**STATE OF ILLINOIS  
DEPARTMENT OF TRANSPORTATION**

<b>MAINTENANCE OF TRAFFIC - PLAN</b>			
<b>CONTRACT 4 - STAGE 3 - I-74</b>			
SCALE: 1" = 50'	SHEET	OF	SHEETS
	STA. 1834+00	TO	STA. 1848+00

F.A.I. RTE.	SECTION	COUNTY	TOTAL SHEETS	SHEET NO.
57	10-(33,34,5,14)R & (10-34)B	CHAMPAIGN	1182	377
CONTRACT NO. 70C01			ILLINOIS FED. AID PROJECT	



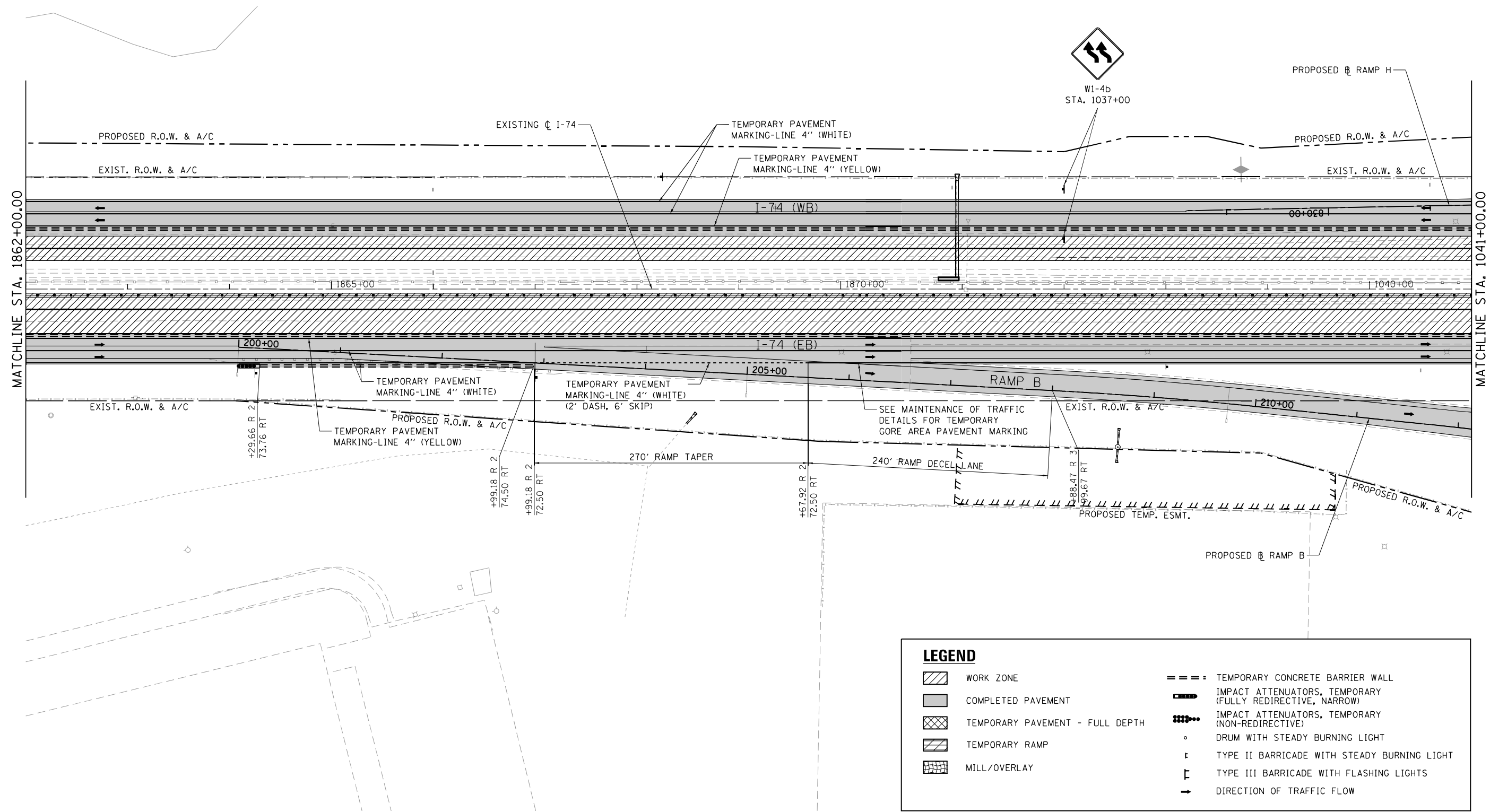
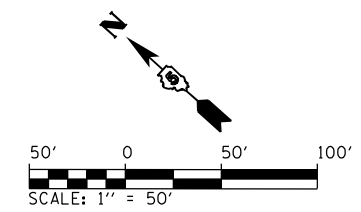
LEGEND	
	WORK ZONE
	COMPLETED PAVEMENT
	TEMPORARY PAVEMENT - FULL DEPTH
	TEMPORARY RAMP
	MILL/OVERLAY
	TEMPORARY CONCRETE BARRIER WALL
	IMPACT ATTENUATORS, TEMPORARY (FULLY REDIRECTIVE, NARROW)
	IMPACT ATTENUATORS, TEMPORARY (NON-REDIRECTIVE)
	DRUM WITH STEADY BURNING LIGHT
	TYPE II BARRICADE WITH STEADY BURNING LIGHT
	TYPE III BARRICADE WITH FLASHING LIGHTS
	DIRECTION OF TRAFFIC FLOW

FILE NAME =	USER NAME = Matt Overbey	DESIGNED - MJO	REVISED -
... \0570C01-sht-Staging-Plan-C4-3-011 [74.dgn		DRAWN - BFW	REVISED -
Default	PLOT SCALE = 100.0000' / in.	CHECKED - SPH	REVISED -
	PLOT DATE = 1/28/2022 - 5:12:11 PM	DATE - JANUARY 2022	REVISED -

**STATE OF ILLINOIS  
DEPARTMENT OF TRANSPORTATION**

<b>MAINTENANCE OF TRAFFIC - PLAN</b>			
<b>CONTRACT 4 - STAGE 3 - I-74</b>			
SCALE: 1" = 50'	SHEET	OF	SHEETS
	STA. 1848+00	TO	STA. 1862+00

F.A.I. RTE.	SECTION	COUNTY	TOTAL SHEETS	SHEET NO.
57	10-(33,34,5,14)R & (10-34)B	CHAMPAIGN	1182	378
CONTRACT NO. 70C01			ILLINOIS FED. AID PROJECT	



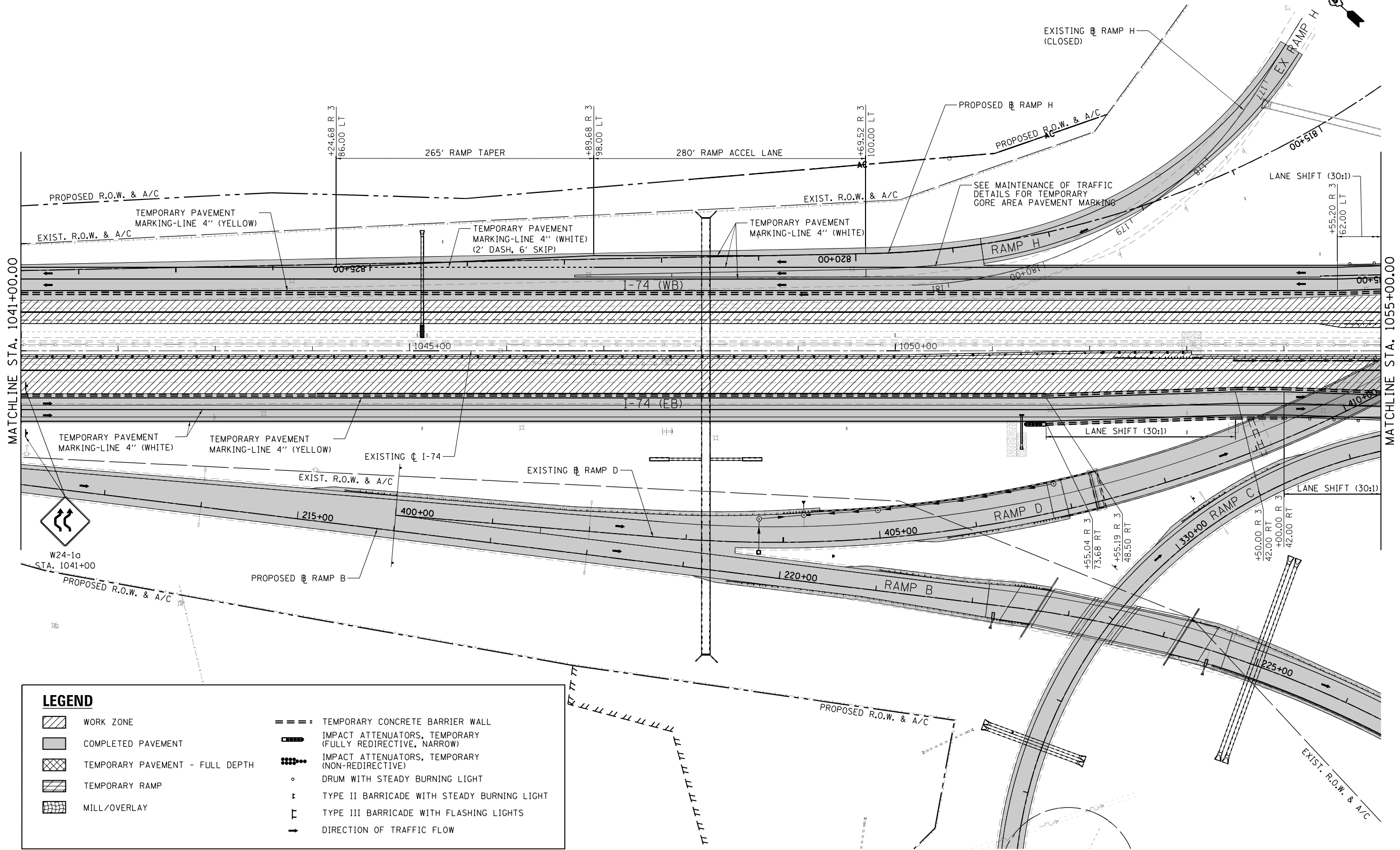
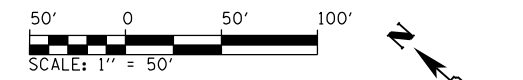
LEGEND			
	WORK ZONE		TEMPORARY CONCRETE BARRIER WALL
	COMPLETED PAVEMENT		IMPACT ATTENUATORS, TEMPORARY (FULLY REDIRECTIVE, NARROW)
	TEMPORARY PAVEMENT - FULL DEPTH		IMPACT ATTENUATORS, TEMPORARY (NON-REDIRECTIVE)
	TEMPORARY RAMP		DRUM WITH STEADY BURNING LIGHT
	MILL/OVERLAY		TYPE II BARRICADE WITH STEADY BURNING LIGHT
			TYPE III BARRICADE WITH FLASHING LIGHTS
			DIRECTION OF TRAFFIC FLOW

FILE NAME =	USER NAME = Matt Overbey	DESIGNED - MJO	REVISED -
... \D570C01-shr-Staging-Plan-C4-3-012 174.dgn		DRAWN - BFW	REVISED -
Default	PLOT SCALE = 100.0000' / in.	CHECKED - SPH	REVISED -
	PLOT DATE = 1/28/2022 - 5:12:14 PM	DATE - JANUARY 2022	REVISED -

**STATE OF ILLINOIS  
DEPARTMENT OF TRANSPORTATION**

<b>MAINTENANCE OF TRAFFIC - PLAN</b>			
<b>CONTRACT 4 - STAGE 3 - I-74</b>			
SCALE: 1" = 50'	SHEET	OF	SHEETS
	STA. 1862+00	TO	STA. 1041+00

F.A.I. RTE.	SECTION	COUNTY	TOTAL SHEETS	SHEET NO.
57	10-(33,34,5,14)R & (10-34)B	CHAMPAIGN	1182	379
CONTRACT NO. 70C01			ILLINOIS FED. AID PROJECT	



LEGEND	
	WORK ZONE
	COMPLETED PAVEMENT
	TEMPORARY PAVEMENT - FULL DEPTH
	TEMPORARY RAMP
	MILL/OVERLAY
	TEMPORARY CONCRETE BARRIER WALL
	IMPACT ATTENUATORS, TEMPORARY (FULLY REDIRECTIVE, NARROW)
	IMPACT ATTENUATORS, TEMPORARY (NON-REDIRECTIVE)
	DRUM WITH STEADY BURNING LIGHT
	TYPE II BARRICADE WITH STEADY BURNING LIGHT
	TYPE III BARRICADE WITH FLASHING LIGHTS
	DIRECTION OF TRAFFIC FLOW

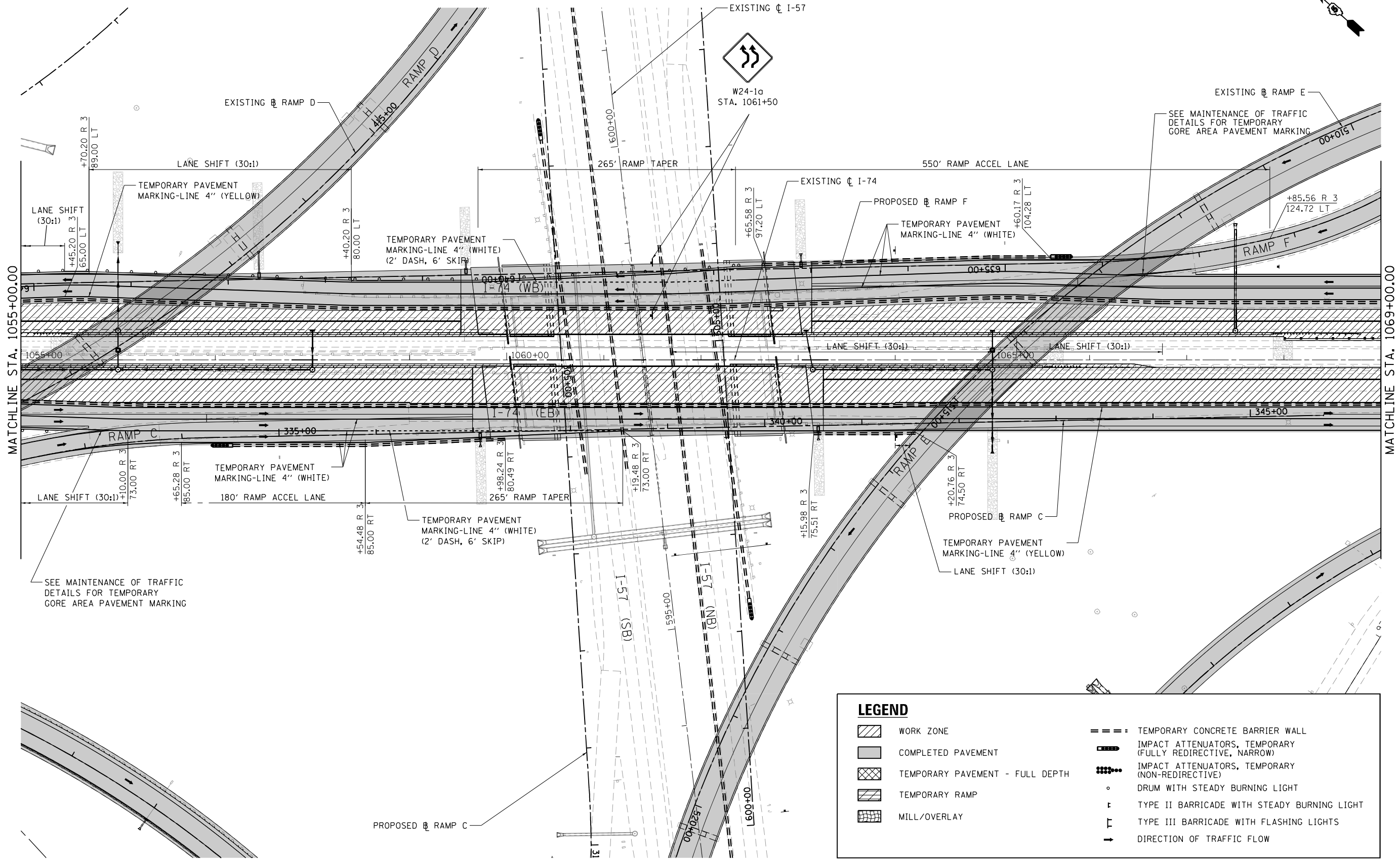
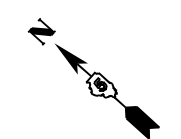
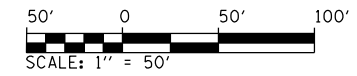
FILE NAME =	USER NAME = Matt Overbey	DESIGNED - MJO	REVISED -
...\\0570C01-sht-Staging-Plan-C4-3-013 174.dgn		DRAWN - BFW	REVISED -
Default	PLOT SCALE = 100.0000' / in.	CHECKED - SPH	REVISED -
	PLOT DATE = 1/28/2022 - 5:12:17 PM	DATE - JANUARY 2022	REVISED -

**STATE OF ILLINOIS  
DEPARTMENT OF TRANSPORTATION**

**MAINTENANCE OF TRAFFIC - PLAN  
CONTRACT 4 - STAGE 3 - I-74**

SCALE: 1" = 50'    SHEET    OF    SHEETS    STA. 1041+00    TO STA. 1055+00

F.A.I. RTE.	SECTION	COUNTY	TOTAL SHEETS	SHEET NO.
57	10-133.34, 5.14R & (10-34)B	CHAMPAIGN	1182	380
CONTRACT NO. 70C01			ILLINOIS FED. AID PROJECT	



MATCHLINE STA. 1055+00.00

MATCHLINE STA. 1069+00.00

LEGEND	
	WORK ZONE
	COMPLETED PAVEMENT
	TEMPORARY PAVEMENT - FULL DEPTH
	TEMPORARY RAMP
	MILL/OVERLAY
	TEMPORARY CONCRETE BARRIER WALL
	IMPACT ATTENUATORS, TEMPORARY (FULLY REDIRECTIVE, NARROW)
	IMPACT ATTENUATORS, TEMPORARY (NON-REDIRECTIVE)
	DRUM WITH STEADY BURNING LIGHT
	TYPE II BARRICADE WITH STEADY BURNING LIGHT
	TYPE III BARRICADE WITH FLASHING LIGHTS
	DIRECTION OF TRAFFIC FLOW

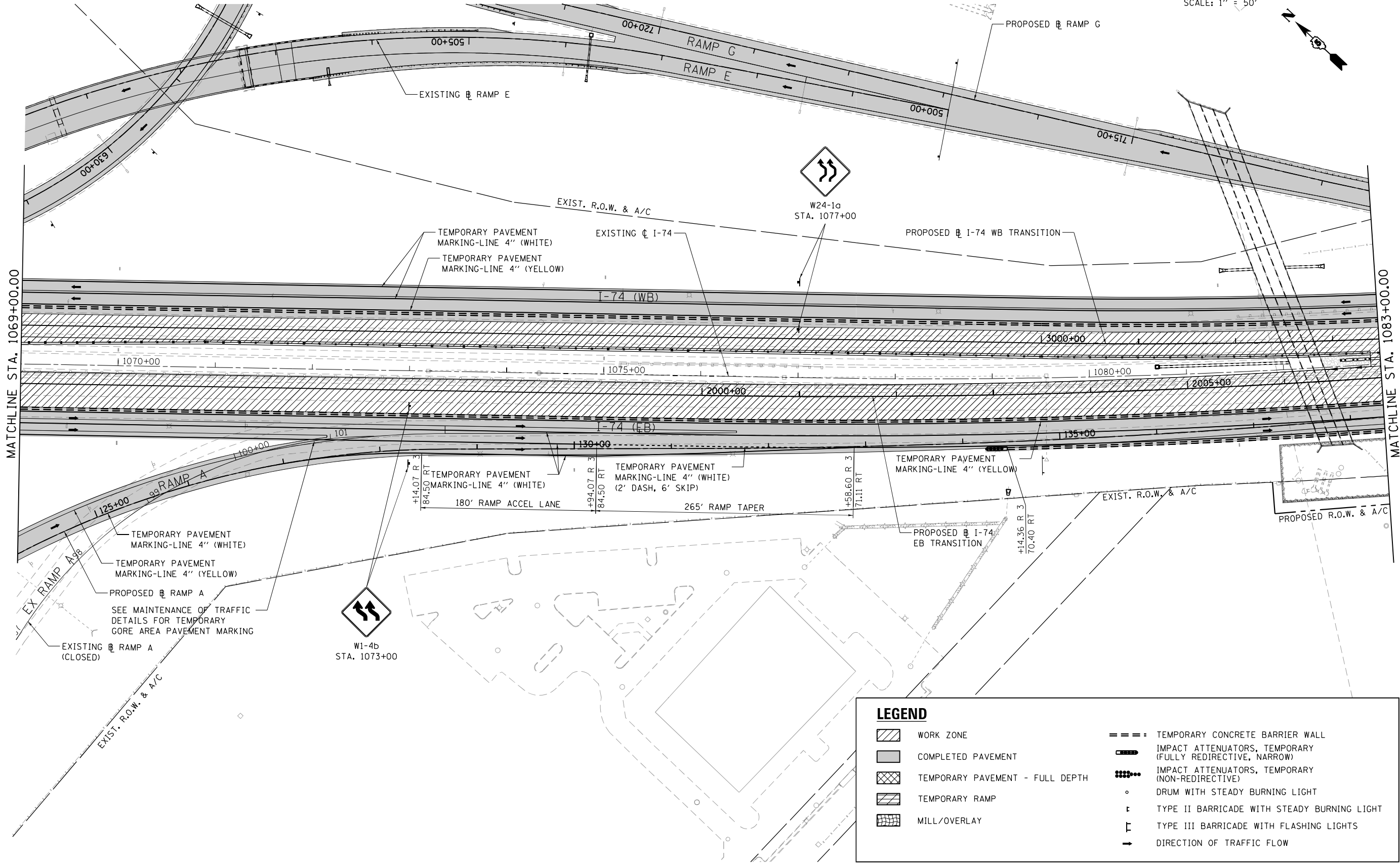
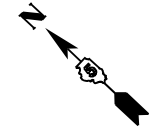
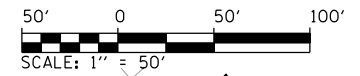
FILE NAME =	USER NAME = Matt Overbey	DESIGNED - MJO	REVISED -
...\\0570C01-sht-Staging-Plan-C4-3-014 174.dgn		DRAWN - BFW	REVISED -
Default	PLOT SCALE = 100.0000' / in.	CHECKED - SPH	REVISED -
	PLOT DATE = 1/28/2022 - 5:12:20 PM	DATE - JANUARY 2022	REVISED -

**STATE OF ILLINOIS  
DEPARTMENT OF TRANSPORTATION**

<b>MAINTENANCE OF TRAFFIC - PLAN</b>			
<b>CONTRACT 4 - STAGE 3 - I-74</b>			
SCALE: 1" = 50'	SHEET	OF	SHEETS
	STA. 1055+00	TO	STA. 1069+00

F.A.I. RTE.	SECTION	COUNTY	TOTAL SHEETS	SHEET NO.
57	10-133,34,5,14R & (10-34)B	CHAMPAIGN	1182	381
CONTRACT NO. 70C01			ILLINOIS FED. AID PROJECT	





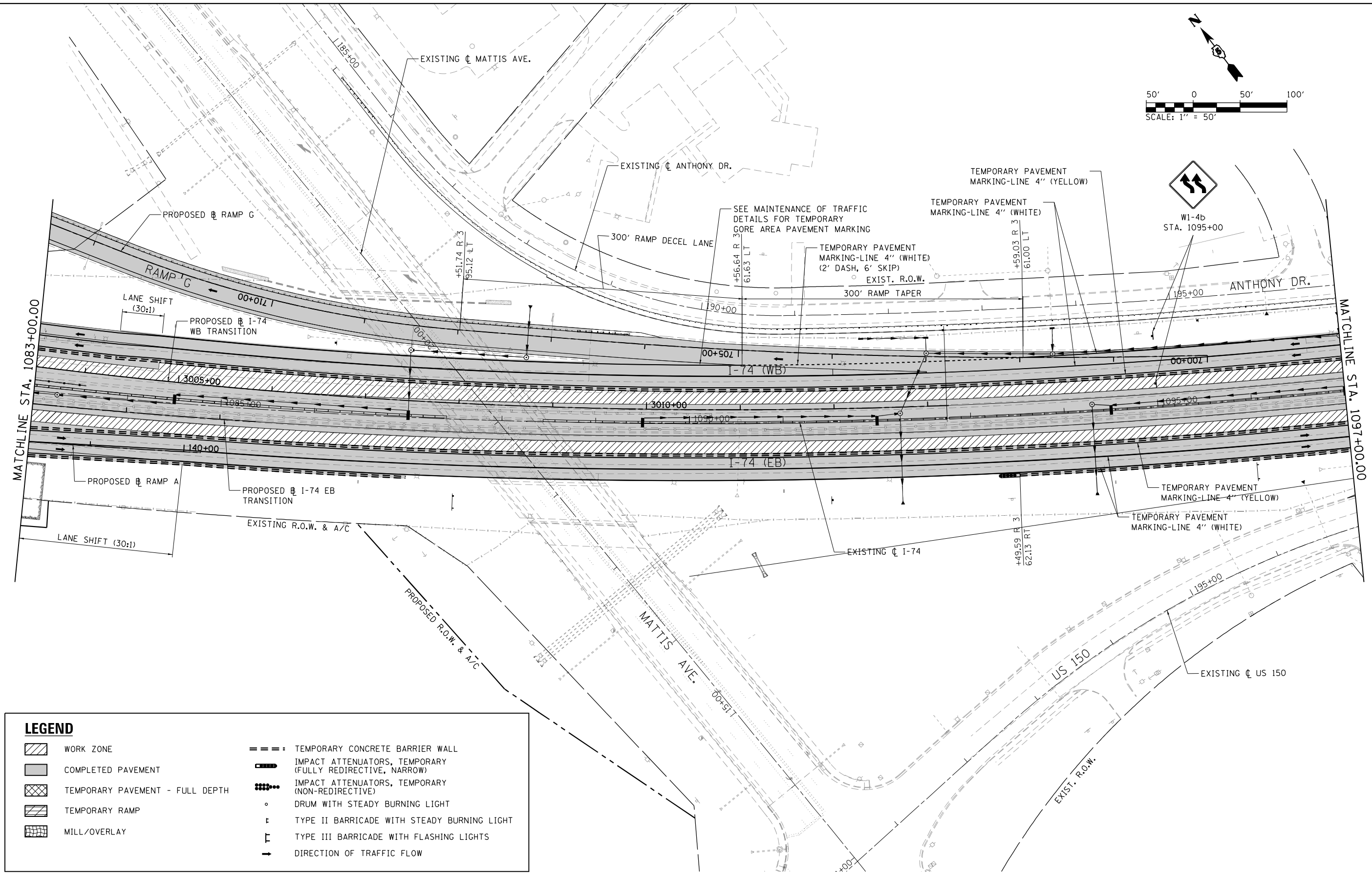
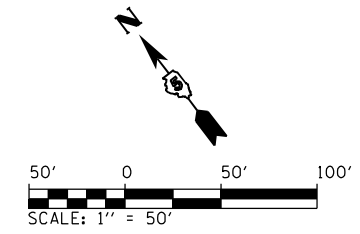
LEGEND	
	WORK ZONE
	COMPLETED PAVEMENT
	TEMPORARY PAVEMENT - FULL DEPTH
	TEMPORARY RAMP
	MILL/OVERLAY
	TEMPORARY CONCRETE BARRIER WALL
	IMPACT ATTENUATORS, TEMPORARY (FULLY REDIRECTIVE, NARROW)
	IMPACT ATTENUATORS, TEMPORARY (NON-REDIRECTIVE)
	DRUM WITH STEADY BURNING LIGHT
	TYPE II BARRICADE WITH STEADY BURNING LIGHT
	TYPE III BARRICADE WITH FLASHING LIGHTS
	DIRECTION OF TRAFFIC FLOW

FILE NAME =	USER NAME = Matt Overbey	DESIGNED - MJO	REVISED -
... \0570C01-shr-Staging-Plan-C4-3-015 174.dgn		DRAWN - BFW	REVISED -
Default	PLOT SCALE = 100.0000' / in.	CHECKED - SPH	REVISED -
	PLOT DATE = 1/28/2022 - 5:12:24 PM	DATE - JANUARY 2022	REVISED -

**STATE OF ILLINOIS  
DEPARTMENT OF TRANSPORTATION**

<b>MAINTENANCE OF TRAFFIC - PLAN</b>			
<b>CONTRACT 4 - STAGE 3 - I-74</b>			
SCALE: 1" = 50'	SHEET	OF	SHEETS
	STA. 1069+00	TO	STA. 1083+00

F.A.I. RTE.	SECTION	COUNTY	TOTAL SHEETS	SHEET NO.
57	10-133.34,5,14R & (10-34)B	CHAMPAIGN	1182	382
CONTRACT NO. 70C01			ILLINOIS FED. AID PROJECT	



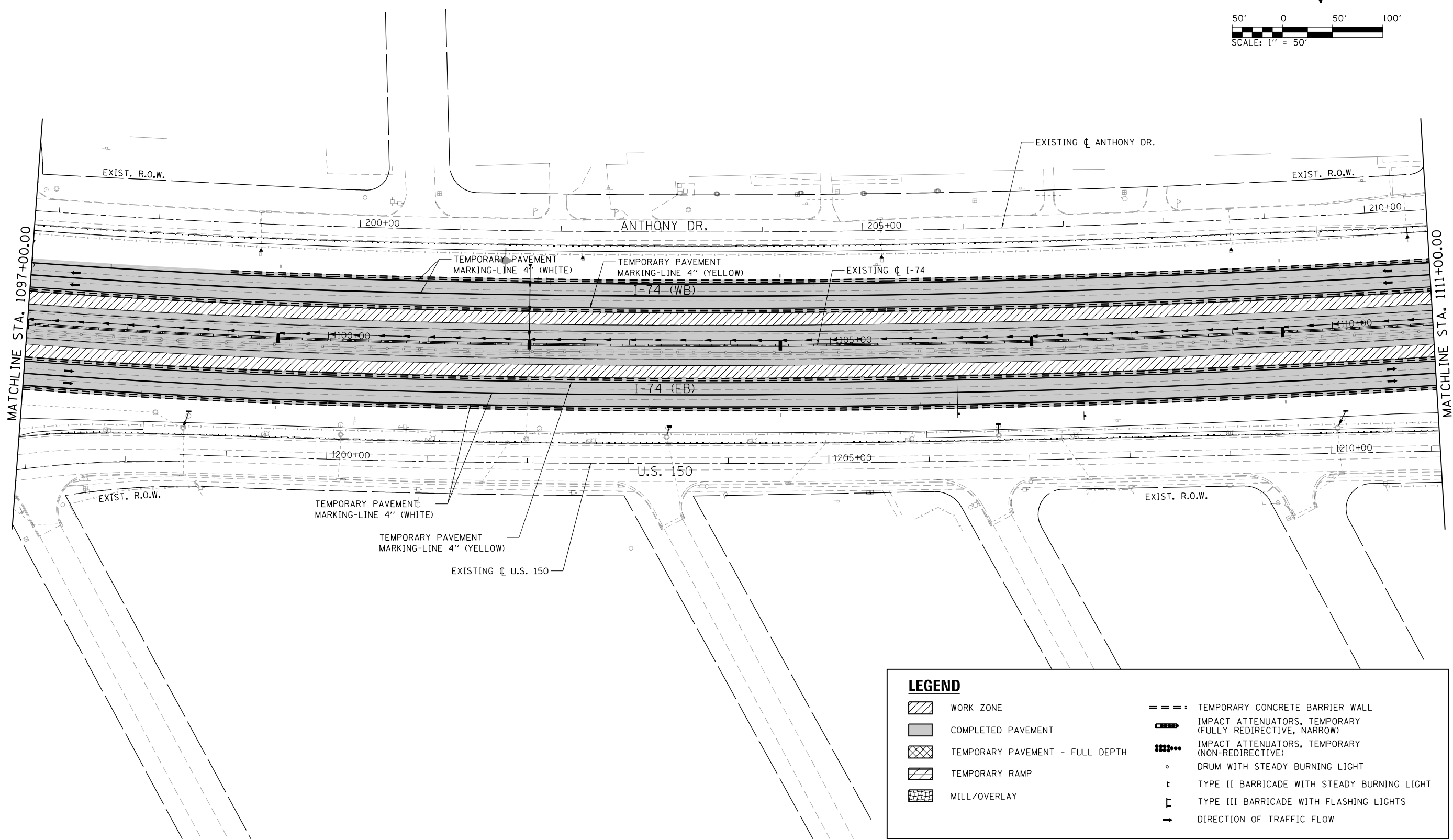
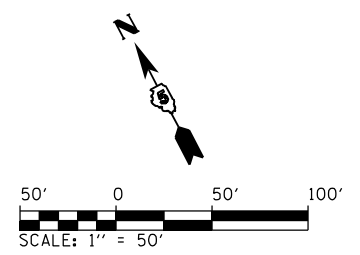
LEGEND	
	WORK ZONE
	COMPLETED PAVEMENT
	TEMPORARY PAVEMENT - FULL DEPTH
	TEMPORARY RAMP
	MILL/OVERLAY
	TEMPORARY CONCRETE BARRIER WALL
	IMPACT ATTENUATORS, TEMPORARY (FULLY REDIRECTIVE, NARROW)
	IMPACT ATTENUATORS, TEMPORARY (NON-REDIRECTIVE)
	DRUM WITH STEADY BURNING LIGHT
	TYPE II BARRICADE WITH STEADY BURNING LIGHT
	TYPE III BARRICADE WITH FLASHING LIGHTS
	DIRECTION OF TRAFFIC FLOW

FILE NAME =	USER NAME = Matt Overbey	DESIGNED - MJO	REVISED -
...\\0570C01-sht-Staging-Plan-C4-3-016 174.dgn		DRAWN - BFW	REVISED -
Default	PLOT SCALE = 100.0000' / in.	CHECKED - SPH	REVISED -
	PLOT DATE = 1/28/2022 - 5:12:27 PM	DATE - JANUARY 2022	REVISED -

**STATE OF ILLINOIS  
DEPARTMENT OF TRANSPORTATION**

<b>MAINTENANCE OF TRAFFIC - PLAN</b>			
<b>CONTRACT 4 - STAGE 3 - I-74</b>			
SCALE: 1" = 50'	SHEET	OF SHEETS	STA. 1083+00 TO STA. 1097+00

F.A.I. RTE.	SECTION	COUNTY	TOTAL SHEETS	SHEET NO.
57	10-(33,34,5,14)R & (10-34)B	CHAMPAIGN	1182	383
CONTRACT NO. 70C01			ILLINOIS FED. AID PROJECT	



LEGEND	
	WORK ZONE
	COMPLETED PAVEMENT
	TEMPORARY PAVEMENT - FULL DEPTH
	TEMPORARY RAMP
	MILL/OVERLAY
	TEMPORARY CONCRETE BARRIER WALL
	IMPACT ATTENUATORS, TEMPORARY (FULLY REDIRECTIVE, NARROW)
	IMPACT ATTENUATORS, TEMPORARY (NON-REDIRECTIVE)
	DRUM WITH STEADY BURNING LIGHT
	TYPE II BARRICADE WITH STEADY BURNING LIGHT
	TYPE III BARRICADE WITH FLASHING LIGHTS
	DIRECTION OF TRAFFIC FLOW

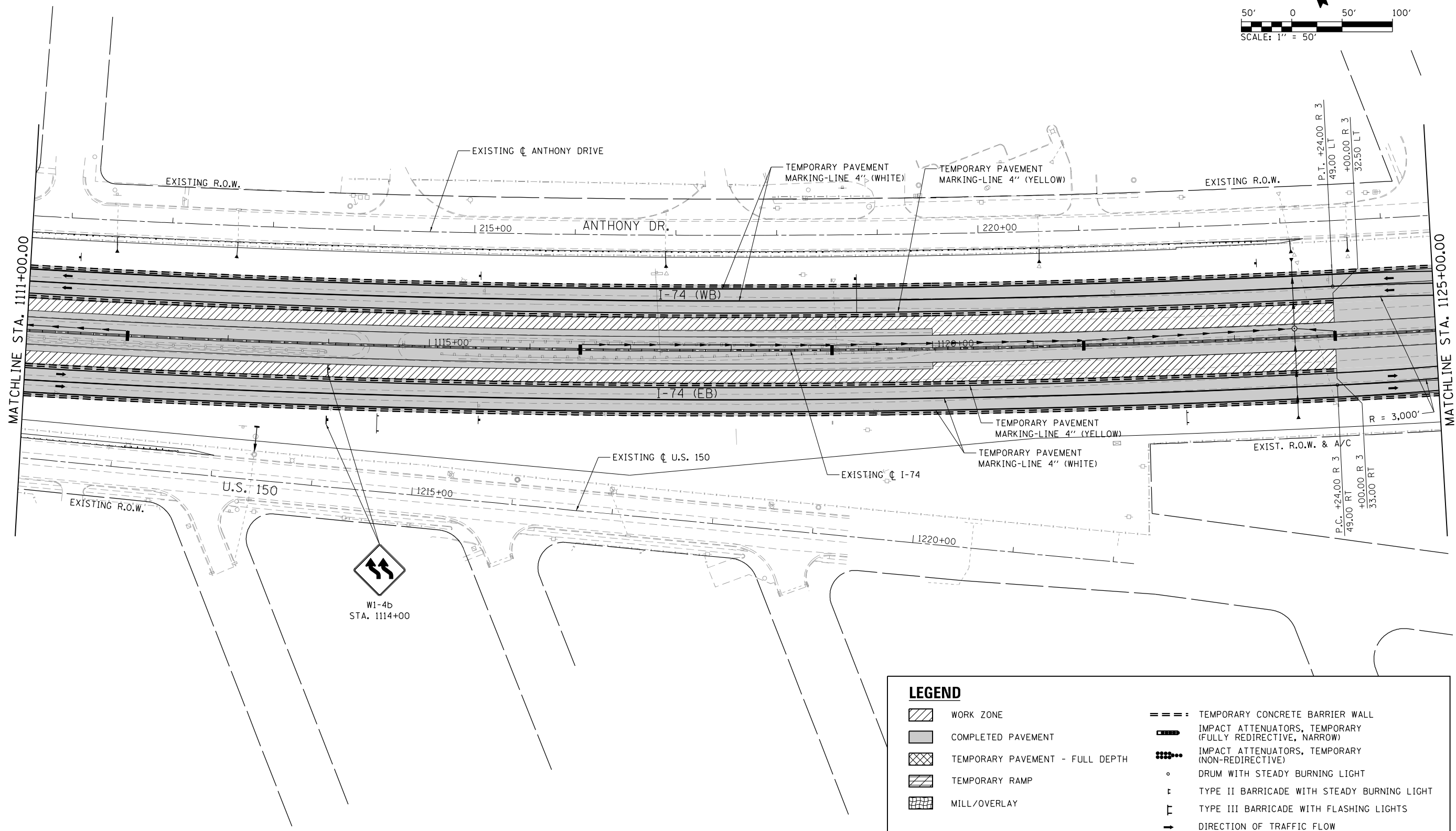
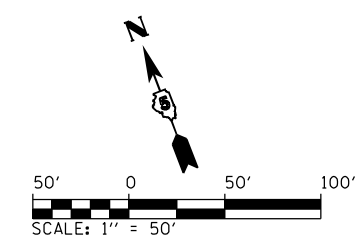
FILE NAME =	USER NAME = Matt Overbey	DESIGNED - MJO	REVISED -
... \0570C01-sht-Staging-Plan-C4-3-017 174.dgn		DRAWN - BFW	REVISED -
Default	PLOT SCALE = 100.0000' / in.	CHECKED - SPH	REVISED -
	PLOT DATE = 1/28/2022 - 5:12:30 PM	DATE - JANUARY 2022	REVISED -

**STATE OF ILLINOIS  
DEPARTMENT OF TRANSPORTATION**

**MAINTENANCE OF TRAFFIC - PLAN  
CONTRACT 4 - STAGE 3 - I-74**

SCALE: 1" = 50' SHEET OF SHEETS STA. 1097+00 TO STA. 1111+00

F.A.I. RTE.	SECTION	COUNTY	TOTAL SHEETS	SHEET NO.
57	10-(33,34,5,14)R & (10-34)B	CHAMPAIGN	1182	384
CONTRACT NO. 70C01			ILLINOIS FED. AID PROJECT	



LEGEND	
	WORK ZONE
	COMPLETED PAVEMENT
	TEMPORARY PAVEMENT - FULL DEPTH
	TEMPORARY RAMP
	MILL/OVERLAY
	TEMPORARY CONCRETE BARRIER WALL
	IMPACT ATTENUATORS, TEMPORARY (FULLY REDIRECTIVE, NARROW)
	IMPACT ATTENUATORS, TEMPORARY (NON-REDIRECTIVE)
	DRUM WITH STEADY BURNING LIGHT
	TYPE II BARRICADE WITH STEADY BURNING LIGHT
	TYPE III BARRICADE WITH FLASHING LIGHTS
	DIRECTION OF TRAFFIC FLOW

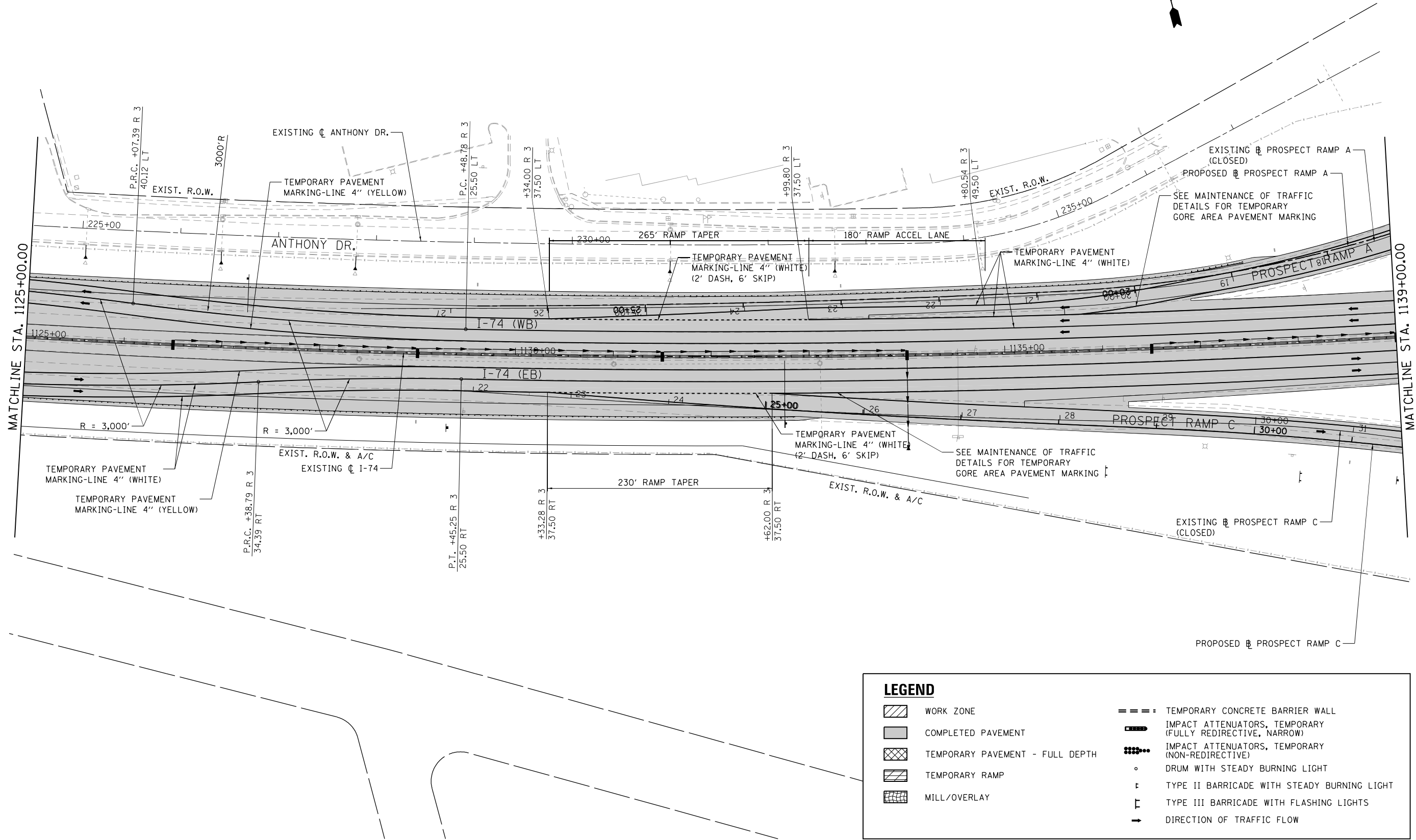
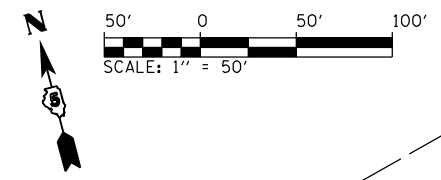
FILE NAME =	USER NAME = Matt Overbey	DESIGNED - MJO	REVISED -
... \0570C01-sht-Staging-Plan-C4-3-018 174.dgn		DRAWN - BFW	REVISED -
Default	PLOT SCALE = 100.0000' / in.	CHECKED - SPH	REVISED -
	PLOT DATE = 1/28/2022 - 5:12:33 PM	DATE - JANUARY 2022	REVISED -

**STATE OF ILLINOIS  
DEPARTMENT OF TRANSPORTATION**

**MAINTENANCE OF TRAFFIC - PLAN  
CONTRACT 4 - STAGE 3 - I-74**

SCALE: 1" = 50'    SHEET    OF    SHEETS    STA. 1111+00    TO STA. 1125+00

F.A.I. RTE.	SECTION	COUNTY	TOTAL SHEETS	SHEET NO.
57	10-(33,34,5,14)R & (10-34)B	CHAMPAIGN	1182	385
CONTRACT NO. 70C01			ILLINOIS FED. AID PROJECT	



FILE NAME =	USER NAME = Matt Overbey	DESIGNED - MJO	REVISED -
... \0570C01-sht-Staging-Plan-C4-3-019 174.dgn		DRAWN - BFW	REVISED -
Default	PLOT SCALE = 100.0000' / in.	CHECKED - SPH	REVISED -
	PLOT DATE = 1/28/2022 - 5:12:37 PM	DATE - JANUARY 2022	REVISED -

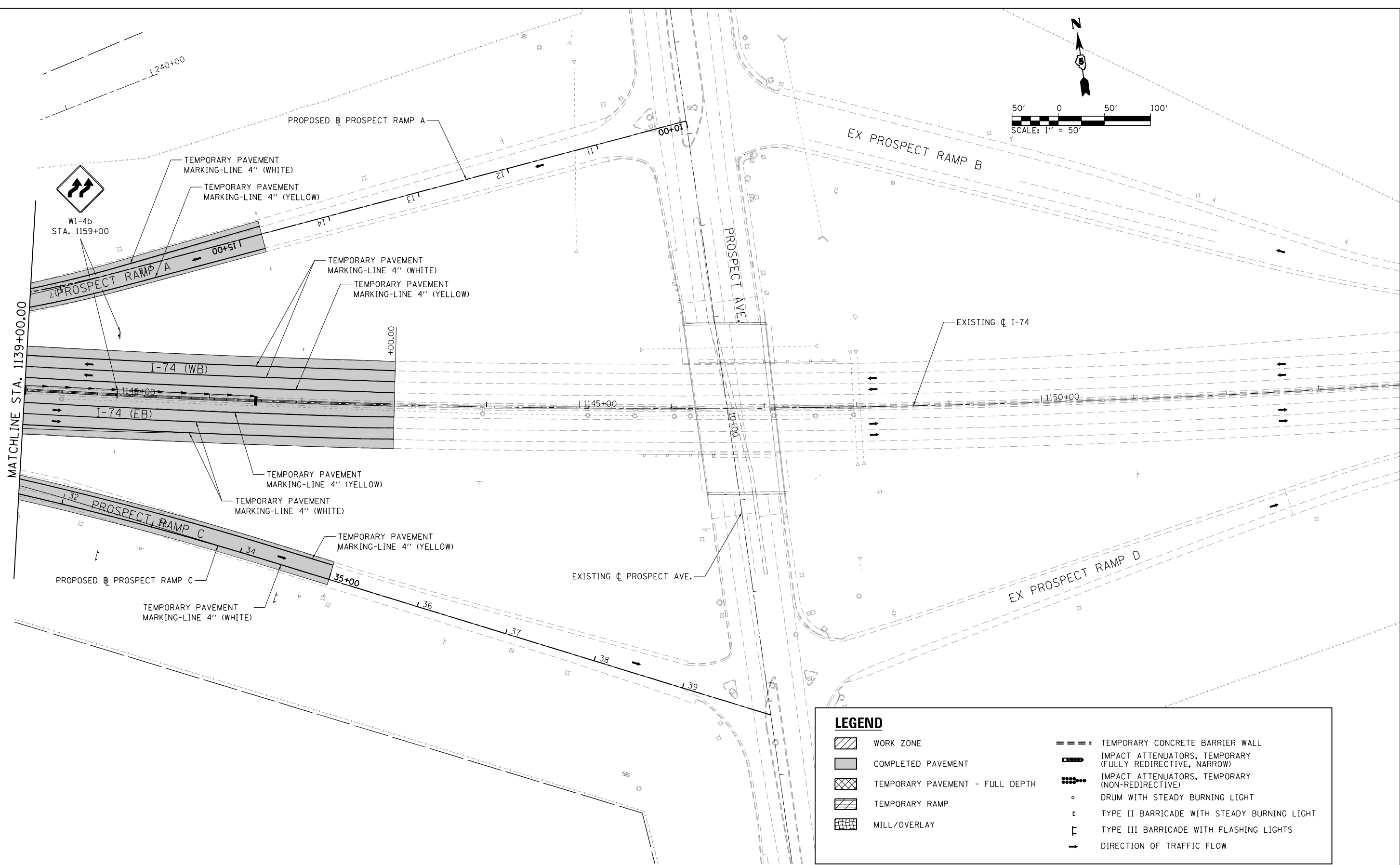
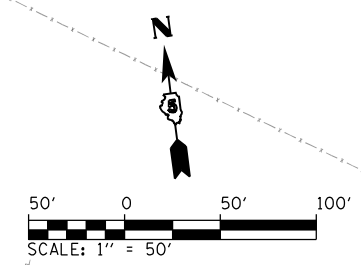
**STATE OF ILLINOIS  
DEPARTMENT OF TRANSPORTATION**

**MAINTENANCE OF TRAFFIC - PLAN  
CONTRACT 4 - STAGE 3 - I-74**

SCALE: 1" = 50'    SHEET    OF    SHEETS    STA. 1125+00    TO STA. 1139+00

F.A.I. RTE.	SECTION	COUNTY	TOTAL SHEETS	SHEET NO.
57	10-(33,34,5,14)R & (10-34)B	CHAMPAIGN	1182	386
CONTRACT NO. 70C01			ILLINOIS FED. AID PROJECT	





LEGEND	
	WORK ZONE
	COMPLETED PAVEMENT
	TEMPORARY PAVEMENT - FULL DEPTH
	TEMPORARY RAMP
	MILL/OVERLAY
	TEMPORARY CONCRETE BARRIER WALL
	IMPACT ATTENUATORS, TEMPORARY (FULLY REDIRECTIVE, NARROW)
	IMPACT ATTENUATORS, TEMPORARY (NON-REDIRECTIVE)
	DRUM WITH STEADY BURNING LIGHT
	TYPE II BARRICADE WITH STEADY BURNING LIGHT
	TYPE III BARRICADE WITH FLASHING LIGHTS
	DIRECTION OF TRAFFIC FLOW

FILE NAME =	USER NAME = Matt Overbey	DESIGNED - MJO	REVISED -
... \0570C01-sht-Staging-Plan-C4-3-020 174.dgn		DRAWN - BFW	REVISED -
Default	PLOT SCALE = 100.0000' / in.	CHECKED - SPH	REVISED -
	PLOT DATE = 1/28/2022 - 5:12:40 PM	DATE - JANUARY 2022	REVISED -

**STATE OF ILLINOIS  
DEPARTMENT OF TRANSPORTATION**

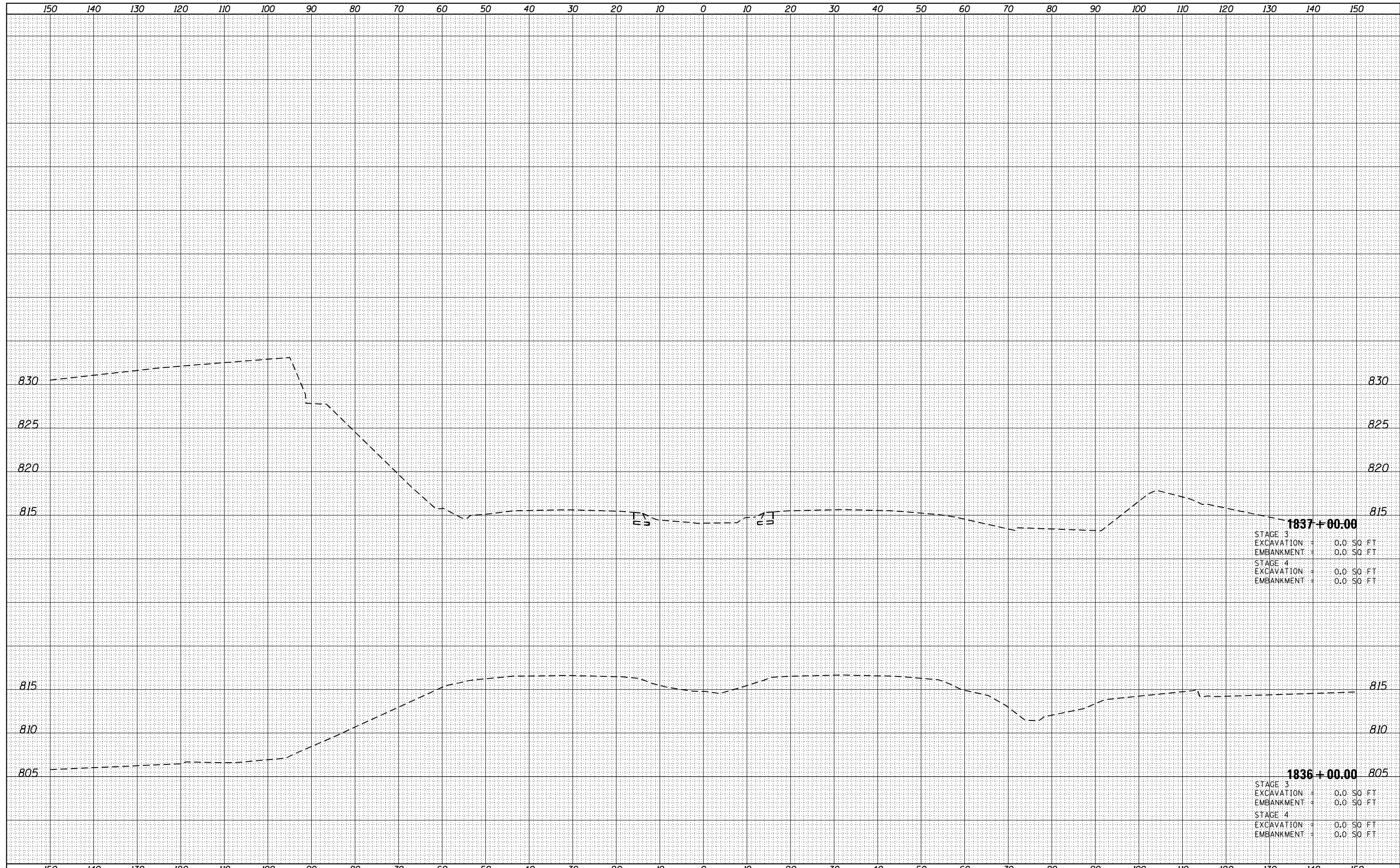
**MAINTENANCE OF TRAFFIC - PLAN  
CONTRACT 4 - STAGE 3 - I-74**

SCALE: 1" = 50'    SHEET    OF    SHEETS    STA. 1139+00    TO    STA. 1153+00

F.A.I. RTE.	SECTION	COUNTY	TOTAL SHEETS	SHEET NO.
57	10-(33,34,5,14)R & (10-34)B	CHAMPAIGN	1182	387
CONTRACT NO. 70C01			ILLINOIS FED. AID PROJECT	

DATE	
BY	
SURVEYED	
PLOTTED	
TEMPLATE	
AREAS	
CHECKED	
NO.	

DATE	
BY	
SURVEYED	
PLOTTED	
TEMPLATE	
AREAS	
CHECKED	
NO.	



**1837 + 00.00**

STAGE 3  
EXCAVATION = 0.0 SQ. FT  
EMBANKMENT = 0.0 SQ. FT

STAGE 4  
EXCAVATION = 0.0 SQ. FT  
EMBANKMENT = 0.0 SQ. FT

**1836 + 00.00**

STAGE 3  
EXCAVATION = 0.0 SQ. FT  
EMBANKMENT = 0.0 SQ. FT

STAGE 4  
EXCAVATION = 0.0 SQ. FT  
EMBANKMENT = 0.0 SQ. FT

FILE NAME = ...D570C01-sht-XSC I-74 Stage 3 MOT.dgn

USER NAME = Matt Overbey	DESIGNED - STP	REVISED -
	DRAWN - STP	REVISED -
PLOT SCALE = 20.0000' / in.	CHECKED - MJO	REVISED -
PLOT DATE = 1/28/2022 - 5:12:43 PM	DATE - JANUARY 2022	REVISED -

**STATE OF ILLINOIS  
DEPARTMENT OF TRANSPORTATION**

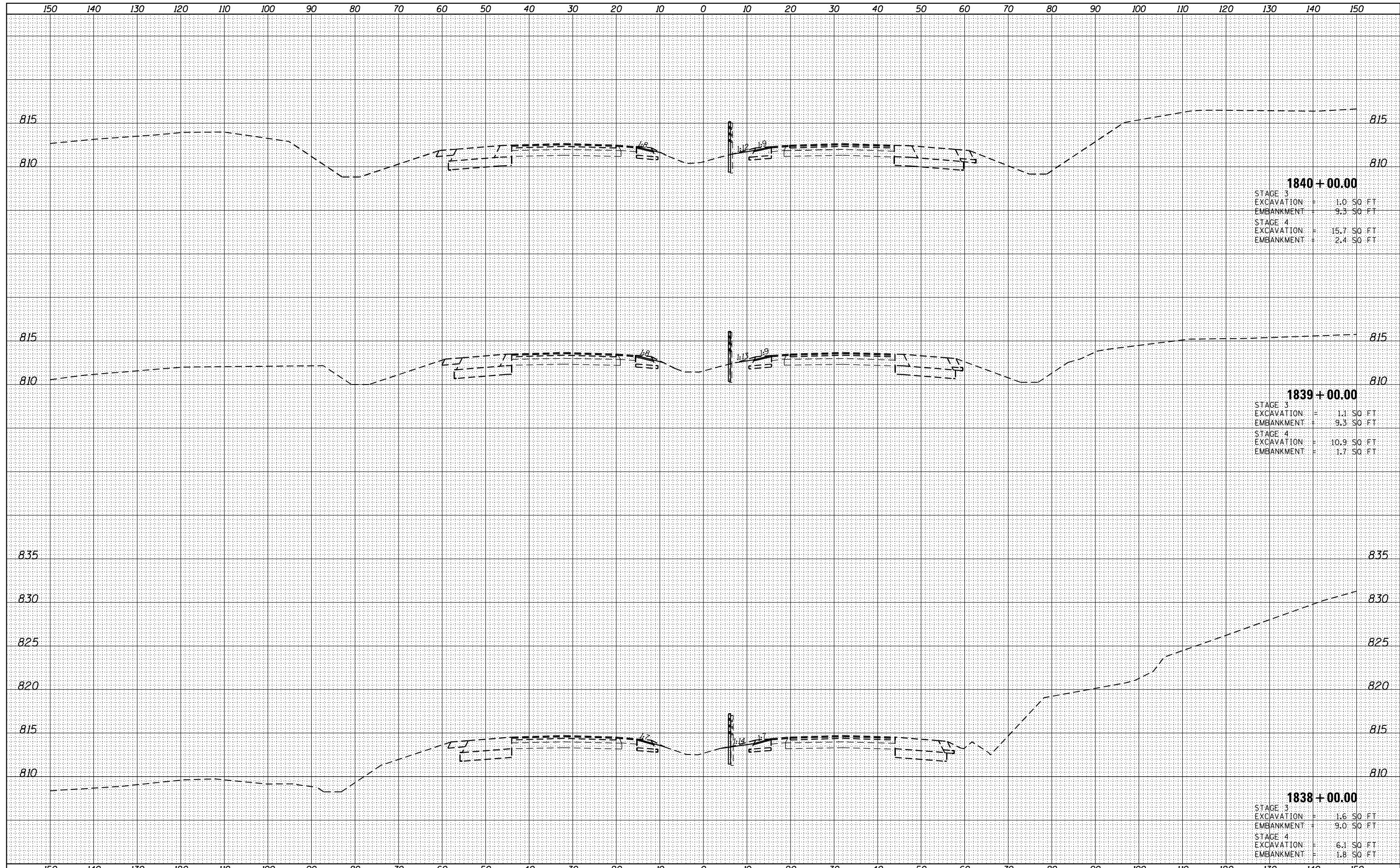
**MAINTENANCE OF TRAFFIC - CROSS SECTIONS  
STAGE 3 I-74**

SCALE: SHEET OF SHEETS STA. 1836+00.00 TO STA. 1837+00.00

F.A.I. RTE.	SECTION	COUNTY	TOTAL SHEETS	SHEET NO.
57	10-(33,34,5,14)R & (10-34)B	CHAMPAIGN	1182	388
CONTRACT NO. 70C01			ILLINOIS FED. AID PROJECT	

DATE	
BY	
SURVEYED	
PLOTTED	
TEMPLATE	
AREAS	
CHECKED	
NO.	

DATE	
BY	
SURVEYED	
PLOTTED	
TEMPLATE	
AREAS	
CHECKED	
NO.	



**1840 + 00.00**  
 STAGE 3  
 EXCAVATION = 1.0 SO. FT  
 EMBANKMENT = 9.3 SO. FT  
 STAGE 4  
 EXCAVATION = 15.7 SO. FT  
 EMBANKMENT = 2.4 SO. FT

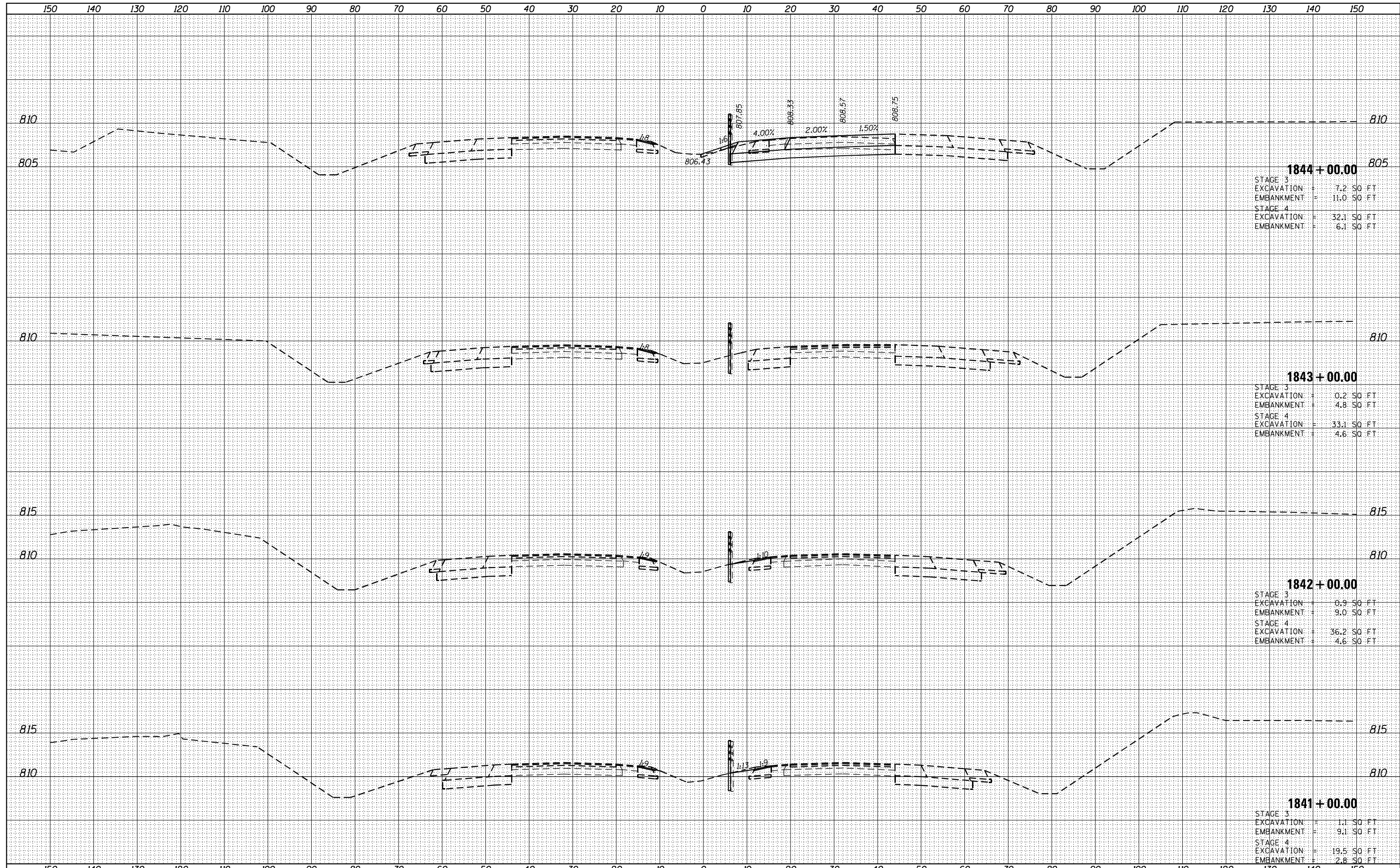
**1839 + 00.00**  
 STAGE 3  
 EXCAVATION = 1.1 SO. FT  
 EMBANKMENT = 9.3 SO. FT  
 STAGE 4  
 EXCAVATION = 10.9 SO. FT  
 EMBANKMENT = 1.7 SO. FT

**1838 + 00.00**  
 STAGE 3  
 EXCAVATION = 1.6 SO. FT  
 EMBANKMENT = 9.0 SO. FT  
 STAGE 4  
 EXCAVATION = 6.1 SO. FT  
 EMBANKMENT = 1.8 SO. FT

FILE NAME = ...D570C01-sht-XSC I-74 Stage 3 MOT.dgn	USER NAME = Matt Overbey	DESIGNED - STP	REVISIED -	<b>STATE OF ILLINOIS</b> <b>DEPARTMENT OF TRANSPORTATION</b>	<b>MAINTENANCE OF TRAFFIC – CROSS SECTIONS</b> <b>STAGE 3 I-74</b>	F.A.I. RTÉ.	SECTION	COUNTY	TOTAL SHEETS	SHEET NO.
PLOT SCALE = 20.0000' / in.	DRAWN - STP	REVISIED -	57			10-(33,34,5,14R & (10-34)B	CHAMPAIGN	1182	389	
PLOT DATE = 1/28/2022 - 5:12:43 PM	CHECKED - MJO	REVISIED -	CONTRACT NO. 70C01							
DATE - JANUARY 2022	REVISIED -	ILLINOIS FED. AID PROJECT								

DATE	
BY	
ORIGINAL SURVEY	
SURVEYED	
PLOTTED	
TEMPLATE	
NOTE BOOK	
AREAS CHECKED	
NO.	

DATE	
BY	
ORIGINAL SURVEY	
SURVEYED	
PLOTTED	
TEMPLATE	
NOTE BOOK	
AREAS CHECKED	
NO.	



**1844 + 00.00**

STAGE 3	
EXCAVATION	= 7.2 SQ. FT
EMBANKMENT	= 11.0 SQ. FT
STAGE 4	
EXCAVATION	= 32.1 SQ. FT
EMBANKMENT	= 6.1 SQ. FT

**1843 + 00.00**

STAGE 3	
EXCAVATION	= 0.2 SQ. FT
EMBANKMENT	= 4.8 SQ. FT
STAGE 4	
EXCAVATION	= 33.1 SQ. FT
EMBANKMENT	= 4.6 SQ. FT

**1842 + 00.00**

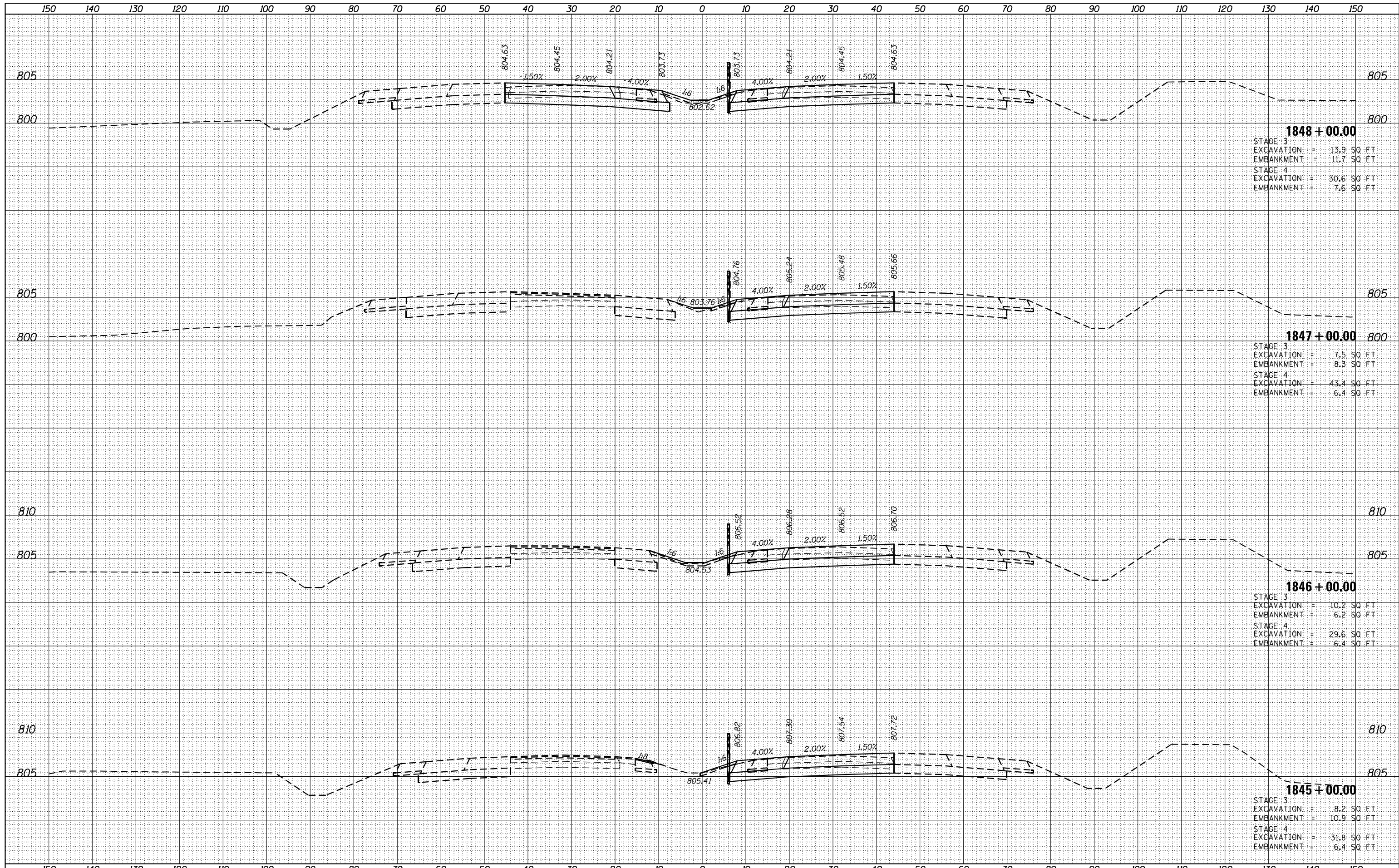
STAGE 3	
EXCAVATION	= 0.9 SQ. FT
EMBANKMENT	= 9.0 SQ. FT
STAGE 4	
EXCAVATION	= 36.2 SQ. FT
EMBANKMENT	= 4.6 SQ. FT

**1841 + 00.00**

STAGE 3	
EXCAVATION	= 1.1 SQ. FT
EMBANKMENT	= 9.1 SQ. FT
STAGE 4	
EXCAVATION	= 19.5 SQ. FT
EMBANKMENT	= 2.8 SQ. FT

DATE	
BY	
FINISHED SURVEY	
PLOTTED	
TEMPLATE	
NOTE BOOK	
AREAS CHECKED	
NO.	

DATE	
BY	
ORIGINAL SURVEY	
PLOTTED	
TEMPLATE	
NOTE BOOK	
AREAS CHECKED	
NO.	



**1848 + 00.00**  
 STAGE 3  
 EXCAVATION = 13.9 SO. FT  
 EMBANKMENT = 11.7 SO. FT  
 STAGE 4  
 EXCAVATION = 30.6 SO. FT  
 EMBANKMENT = 7.6 SO. FT

**1847 + 00.00**  
 STAGE 3  
 EXCAVATION = 7.5 SO. FT  
 EMBANKMENT = 8.3 SO. FT  
 STAGE 4  
 EXCAVATION = 43.4 SO. FT  
 EMBANKMENT = 6.4 SO. FT

**1846 + 00.00**  
 STAGE 3  
 EXCAVATION = 10.2 SO. FT  
 EMBANKMENT = 6.2 SO. FT  
 STAGE 4  
 EXCAVATION = 29.6 SO. FT  
 EMBANKMENT = 6.4 SO. FT

**1845 + 00.00**  
 STAGE 3  
 EXCAVATION = 8.2 SO. FT  
 EMBANKMENT = 10.9 SO. FT  
 STAGE 4  
 EXCAVATION = 31.8 SO. FT  
 EMBANKMENT = 6.4 SO. FT

FILE NAME = ...\\D570C01-sht-XSC I-74 Stage 3 M0T.dgn  
 Default

USER NAME = Matt Overbey  
 DESIGNED - STP  
 DRAWN - STP  
 CHECKED - MJO  
 PLOT DATE = 1/28/2022 - 5:12:43 PM

REVISIED -  
 REVISIED -  
 REVISIED -  
 REVISIED -

**STATE OF ILLINOIS  
 DEPARTMENT OF TRANSPORTATION**

**MAINTENANCE OF TRAFFIC – CROSS SECTIONS  
 STAGE 3 I-74**

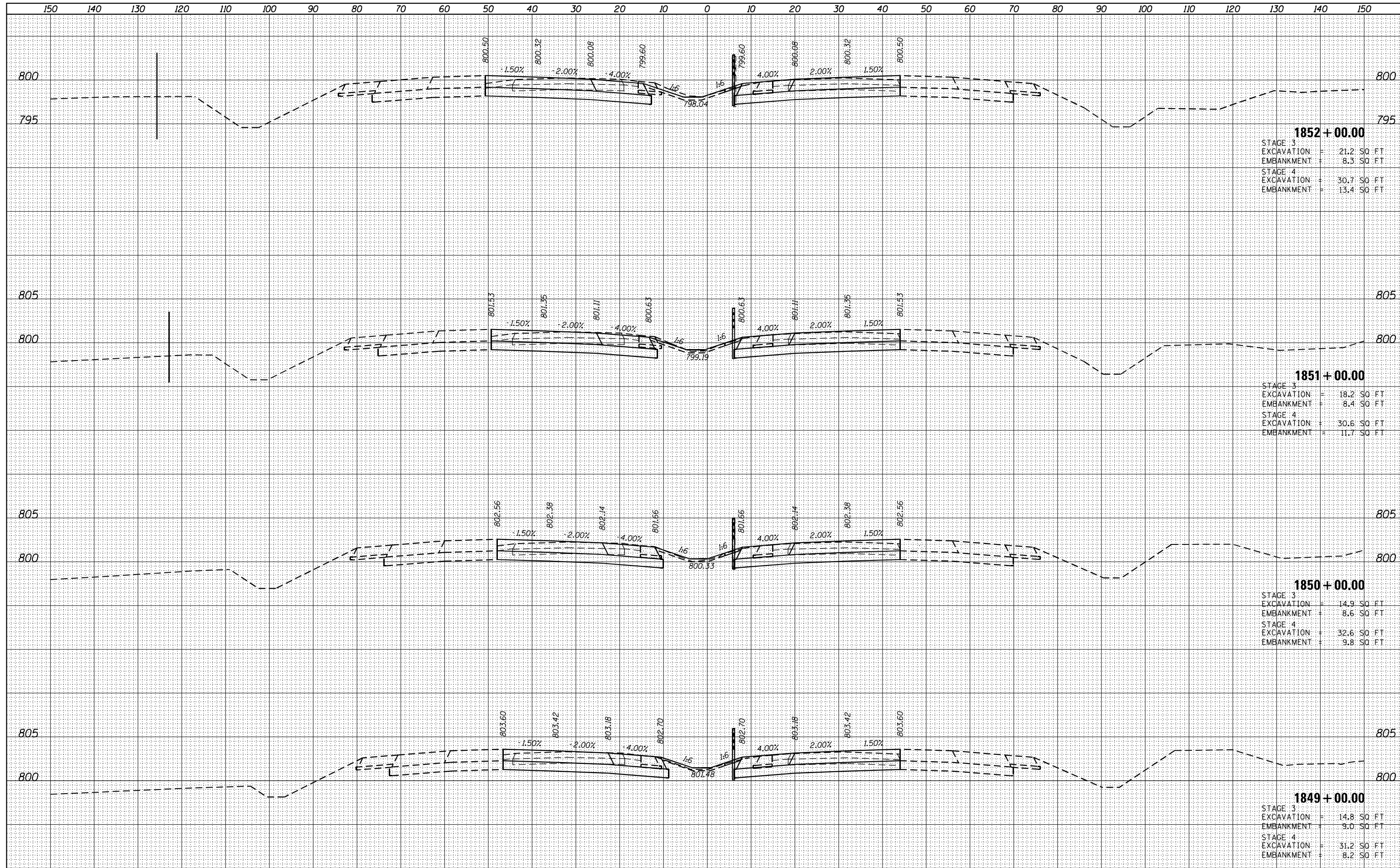
SCALE: SHEET OF SHEETS STA. 1845+00.00 TO STA. 1848+00.00

F.A.I. RTE.	SECTION	COUNTY	TOTAL SHEETS	SHEET NO.
57	10-(33,34,5,14)R & (10-34)B	CHAMPAIGN	1182	391
			CONTRACT NO. 70C01	
ILLINOIS FED. AID PROJECT				



DATE	
BY	
FINISHED SURVEY	
PLOTTED	
TEMPLATE	
NOTE BOOK	
AREAS CHECKED	
NO.	

DATE	
BY	
ORIGINAL SURVEY	
PLOTTED	
TEMPLATE	
NOTE BOOK	
AREAS CHECKED	
NO.	



**1852 + 00.00**  
 STAGE 3  
 EXCAVATION = 21.2 SQ. FT  
 EMBANKMENT = 8.3 SQ. FT  
 STAGE 4  
 EXCAVATION = 30.7 SQ. FT  
 EMBANKMENT = 13.4 SQ. FT

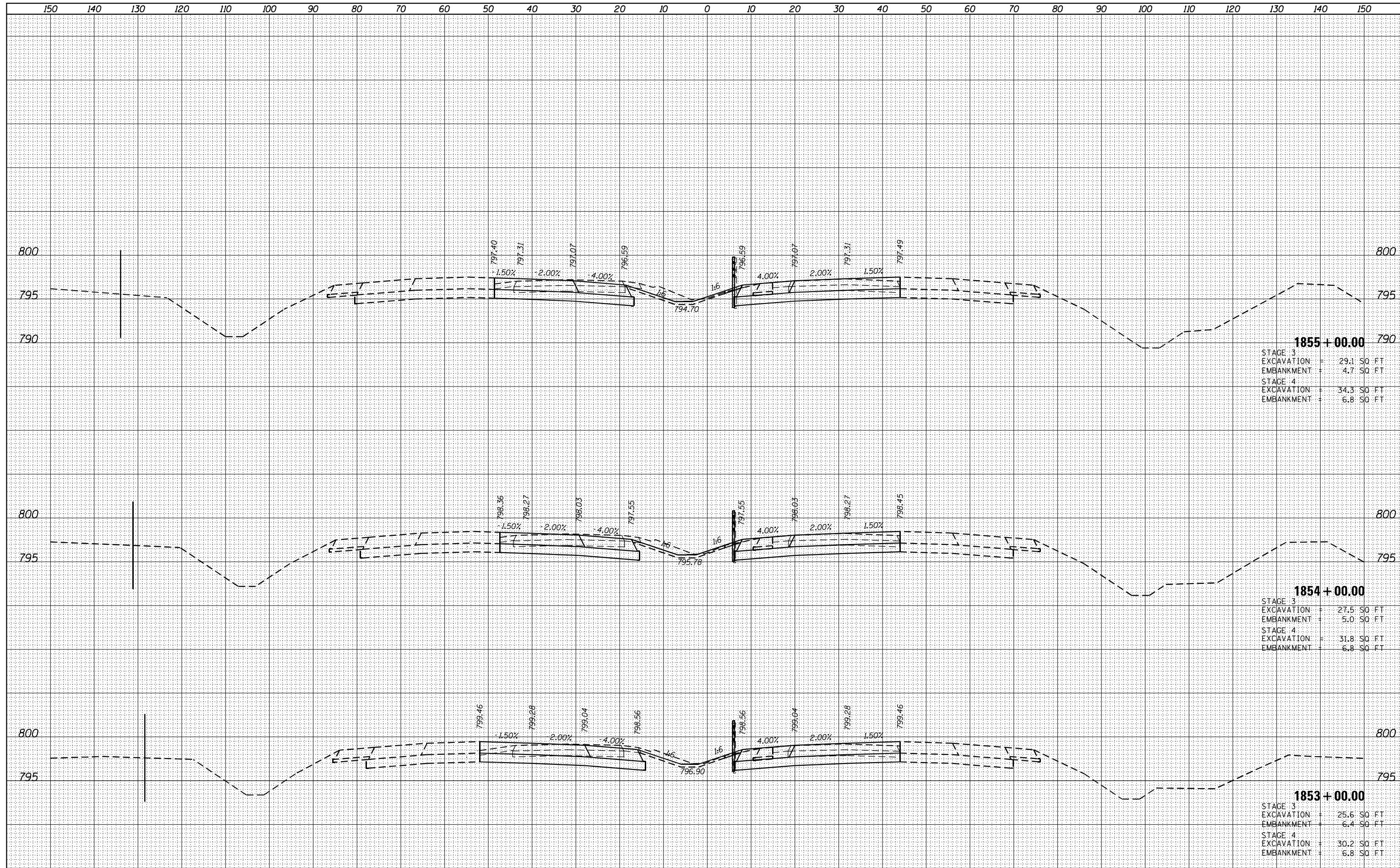
**1851 + 00.00**  
 STAGE 3  
 EXCAVATION = 18.2 SQ. FT  
 EMBANKMENT = 8.4 SQ. FT  
 STAGE 4  
 EXCAVATION = 30.6 SQ. FT  
 EMBANKMENT = 11.7 SQ. FT

**1850 + 00.00**  
 STAGE 3  
 EXCAVATION = 14.9 SQ. FT  
 EMBANKMENT = 8.6 SQ. FT  
 STAGE 4  
 EXCAVATION = 32.6 SQ. FT  
 EMBANKMENT = 9.8 SQ. FT

**1849 + 00.00**  
 STAGE 3  
 EXCAVATION = 14.8 SQ. FT  
 EMBANKMENT = 9.0 SQ. FT  
 STAGE 4  
 EXCAVATION = 31.2 SQ. FT  
 EMBANKMENT = 8.2 SQ. FT

DATE	
BY	
FINISHED SURVEY	
PLOTTED	
TEMPLATE	
NOTE BOOK	
AREAS CHECKED	
NO.	

DATE	
BY	
ORIGINAL SURVEY	
PLOTTED	
TEMPLATE	
NOTE BOOK	
AREAS CHECKED	
NO.	



**1855 + 00.00**

STAGE 3	
EXCAVATION	= 29.1 SQ. FT.
EMBANKMENT	= 4.7 SQ. FT.
STAGE 4	
EXCAVATION	= 34.3 SQ. FT.
EMBANKMENT	= 6.8 SQ. FT.

**1854 + 00.00**

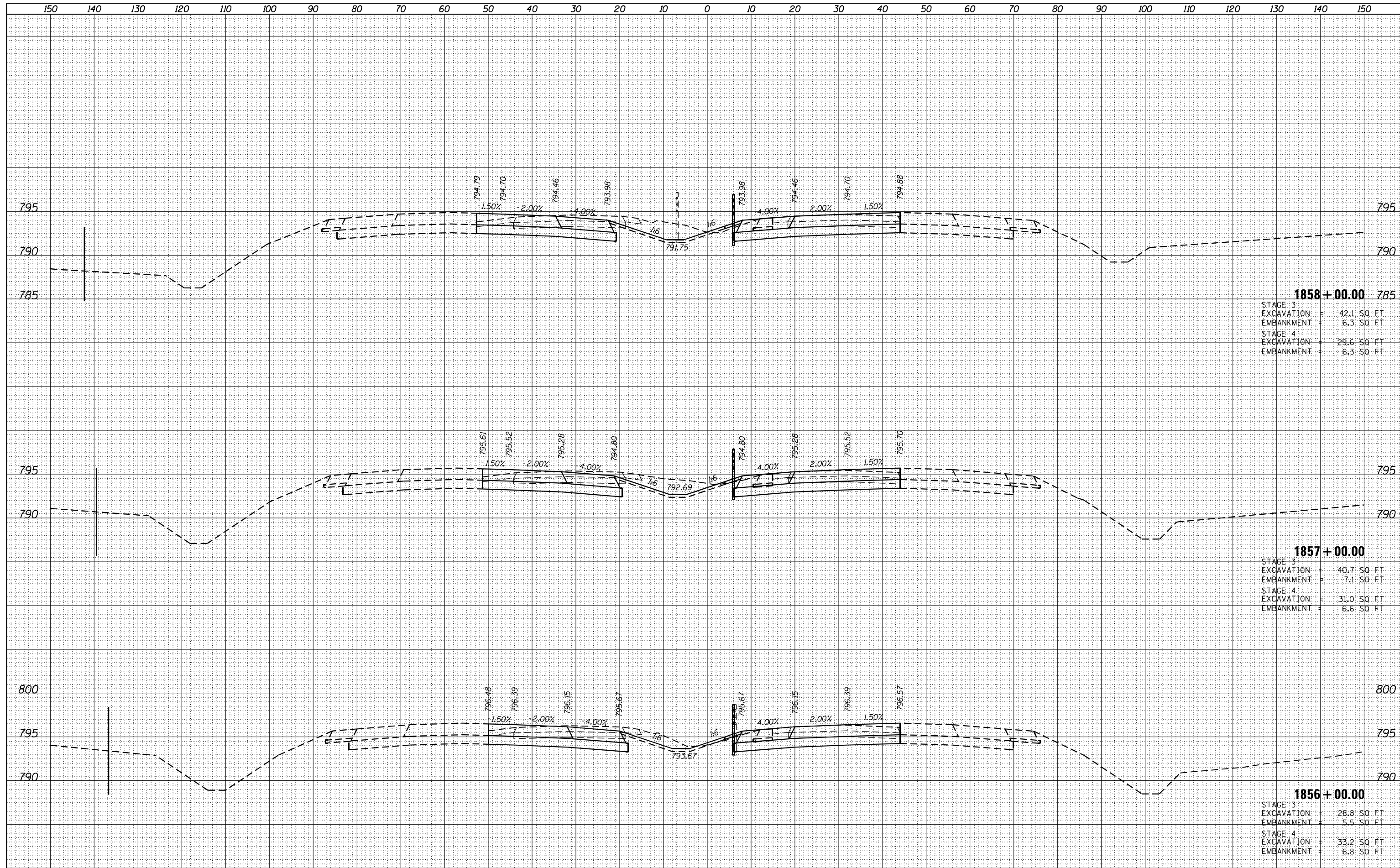
STAGE 3	
EXCAVATION	= 27.5 SQ. FT.
EMBANKMENT	= 5.0 SQ. FT.
STAGE 4	
EXCAVATION	= 31.8 SQ. FT.
EMBANKMENT	= 6.8 SQ. FT.

**1853 + 00.00**

STAGE 3	
EXCAVATION	= 25.6 SQ. FT.
EMBANKMENT	= 6.4 SQ. FT.
STAGE 4	
EXCAVATION	= 30.2 SQ. FT.
EMBANKMENT	= 6.8 SQ. FT.

DATE	
BY	
FINISHED SURVEY	
PLOTTED	
NOTE BOOK	
AREAS CHECKED	

DATE	
BY	
ORIGINAL SURVEY	
PLOTTED	
NOTE BOOK	
AREAS CHECKED	



**1858 + 00.00**

STAGE 3	
EXCAVATION	42.1 SQ. FT
EMBANKMENT	6.3 SQ. FT
STAGE 4	
EXCAVATION	29.6 SQ. FT
EMBANKMENT	6.3 SQ. FT

**1857 + 00.00**

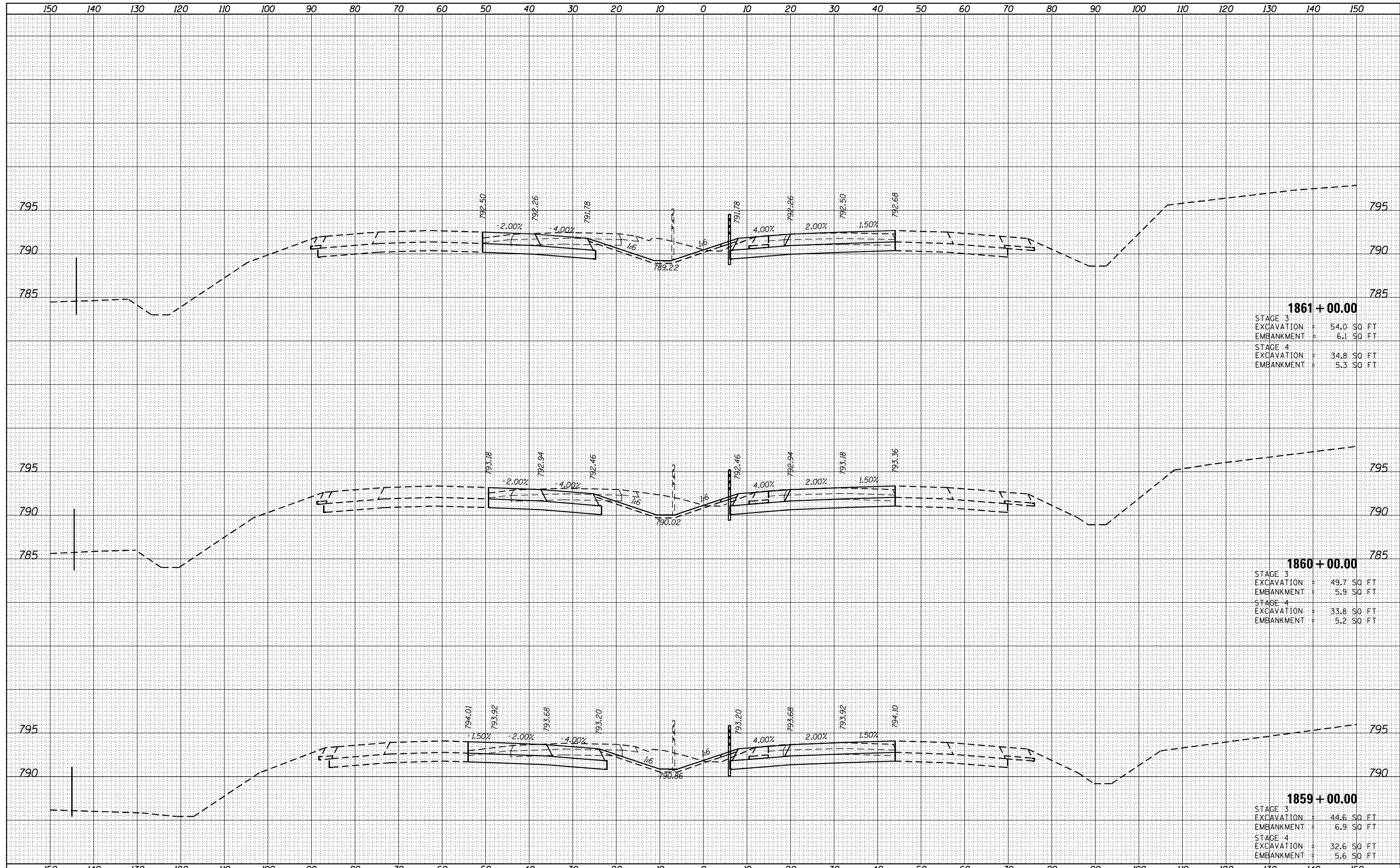
STAGE 3	
EXCAVATION	40.7 SQ. FT
EMBANKMENT	7.1 SQ. FT
STAGE 4	
EXCAVATION	31.0 SQ. FT
EMBANKMENT	6.6 SQ. FT

**1856 + 00.00**

STAGE 3	
EXCAVATION	28.8 SQ. FT
EMBANKMENT	5.5 SQ. FT
STAGE 4	
EXCAVATION	33.2 SQ. FT
EMBANKMENT	6.8 SQ. FT

DATE	
BY	
SURVEYED	
PLOTTED	
TEMPLATE	
NOTE BOOK	
AREAS	
CHECKED	
NO.	

DATE	
BY	
SURVEYED	
PLOTTED	
TEMPLATE	
NOTE BOOK	
AREAS	
CHECKED	
NO.	



**1861 + 00.00**  
 STAGE 3  
 EXCAVATION = 54.0 SQ. FT  
 EMBANKMENT = 6.1 SQ. FT  
 STAGE 4  
 EXCAVATION = 34.8 SQ. FT  
 EMBANKMENT = 5.3 SQ. FT

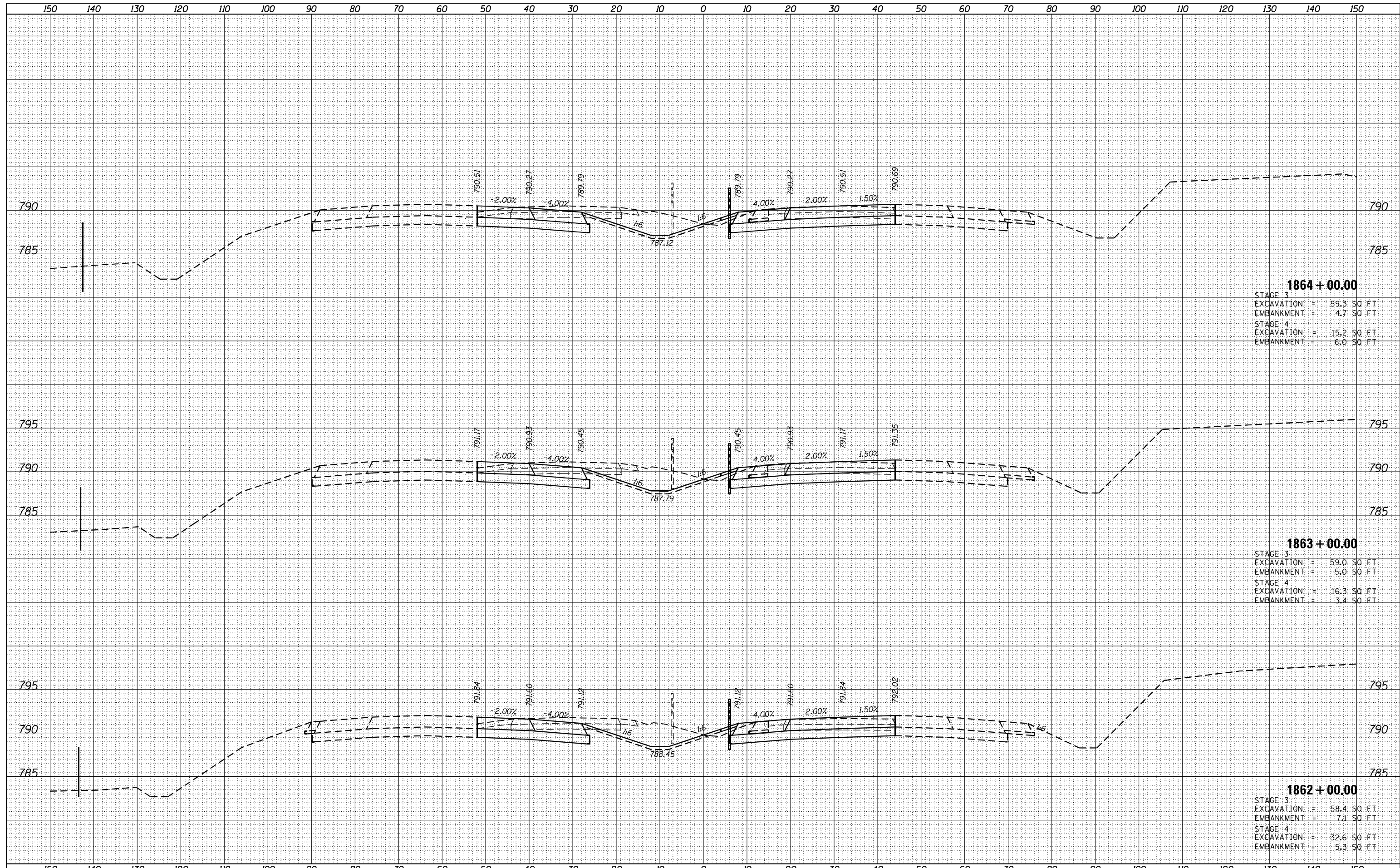
**1860 + 00.00**  
 STAGE 3  
 EXCAVATION = 49.7 SQ. FT  
 EMBANKMENT = 5.9 SQ. FT  
 STAGE 4  
 EXCAVATION = 33.8 SQ. FT  
 EMBANKMENT = 5.2 SQ. FT

**1859 + 00.00**  
 STAGE 3  
 EXCAVATION = 44.6 SQ. FT  
 EMBANKMENT = 6.9 SQ. FT  
 STAGE 4  
 EXCAVATION = 32.6 SQ. FT  
 EMBANKMENT = 5.6 SQ. FT



DATE	
BY	
FINISHED SURVEY	
PLOTTED TEMPLATE	
NOTE BOOK	
AREAS CHECKED	
NO.	

DATE	
BY	
ORIGINAL SURVEY	
PLOTTED TEMPLATE	
NOTE BOOK	
AREAS CHECKED	
NO.	



**1864 + 00.00**

STAGE 3	
EXCAVATION	= 59.3 SQ. FT.
EMBANKMENT	= 4.7 SQ. FT.
STAGE 4	
EXCAVATION	= 15.2 SQ. FT.
EMBANKMENT	= 6.0 SQ. FT.

**1863 + 00.00**

STAGE 3	
EXCAVATION	= 59.0 SQ. FT.
EMBANKMENT	= 5.0 SQ. FT.
STAGE 4	
EXCAVATION	= 16.3 SQ. FT.
EMBANKMENT	= 3.4 SQ. FT.

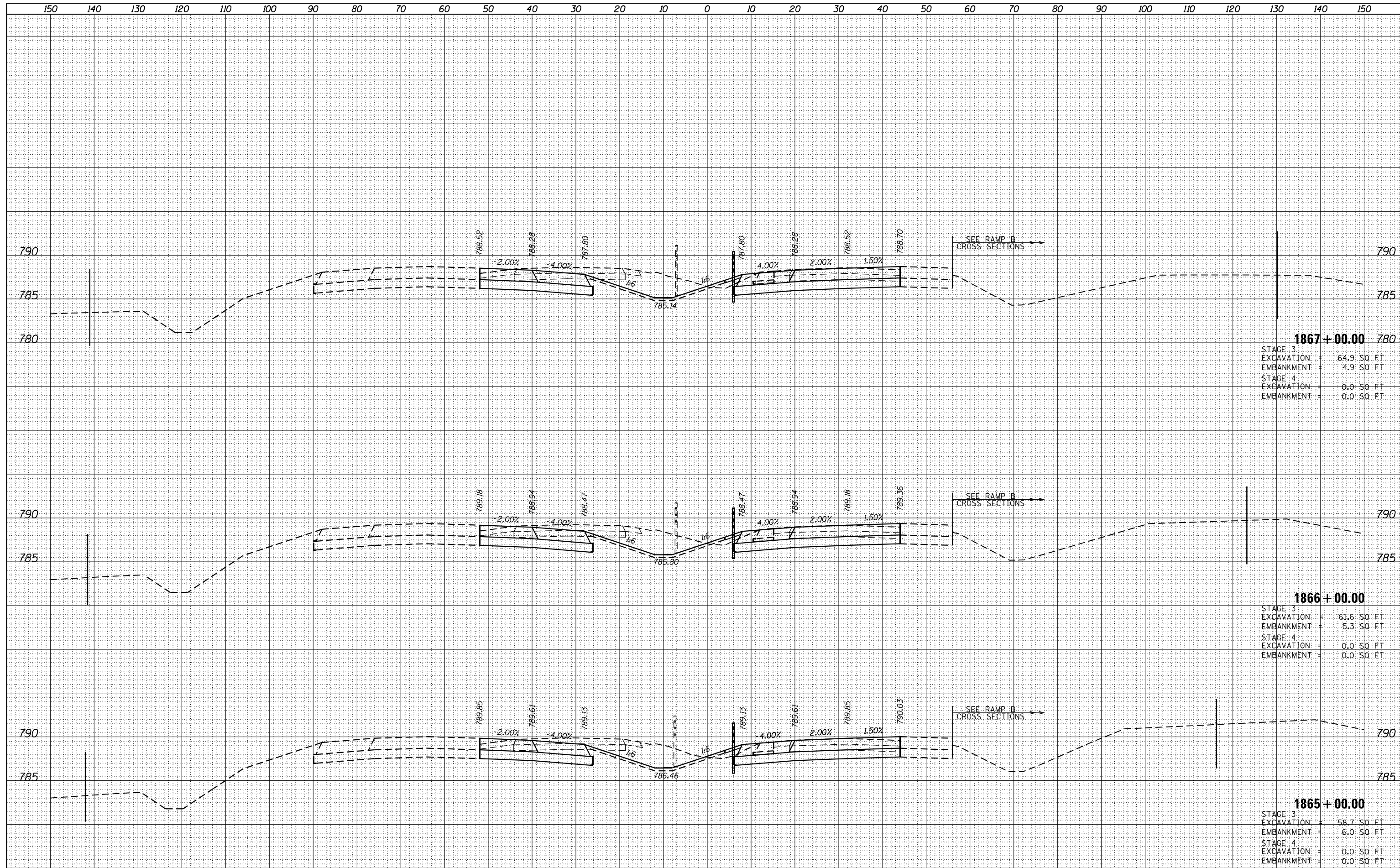
**1862 + 00.00**

STAGE 3	
EXCAVATION	= 58.4 SQ. FT.
EMBANKMENT	= 7.1 SQ. FT.
STAGE 4	
EXCAVATION	= 32.6 SQ. FT.
EMBANKMENT	= 5.3 SQ. FT.



DATE	
BY	
FINISHED SURVEY	
PLOTTED TEMPLATE	
NOTE BOOK	
AREAS CHECKED	
NO.	

DATE	
BY	
ORIGINAL SURVEY	
PLOTTED TEMPLATE	
NOTE BOOK	
AREAS CHECKED	
NO.	



**1867 + 00.00**

STAGE 3	
EXCAVATION	64.9 SQ. FT.
EMBANKMENT	4.9 SQ. FT.
STAGE 4	
EXCAVATION	0.0 SQ. FT.
EMBANKMENT	0.0 SQ. FT.

**1866 + 00.00**

STAGE 3	
EXCAVATION	61.6 SQ. FT.
EMBANKMENT	5.3 SQ. FT.
STAGE 4	
EXCAVATION	0.0 SQ. FT.
EMBANKMENT	0.0 SQ. FT.

**1865 + 00.00**

STAGE 3	
EXCAVATION	58.7 SQ. FT.
EMBANKMENT	6.0 SQ. FT.
STAGE 4	
EXCAVATION	0.0 SQ. FT.
EMBANKMENT	0.0 SQ. FT.

FILE NAME = ...D570C01-sht-XSC 1-74 Stage 3 MOT.dgn  
 Default

USER NAME = Matt Overbey	DESIGNED - STP	REVISED -
	DRAWN - STP	REVISED -
PLOT SCALE = 20.0000' / in.	CHECKED - MJO	REVISED -
PLOT DATE = 1/28/2022 - 5:12:45 PM	DATE - JANUARY 2022	REVISED -

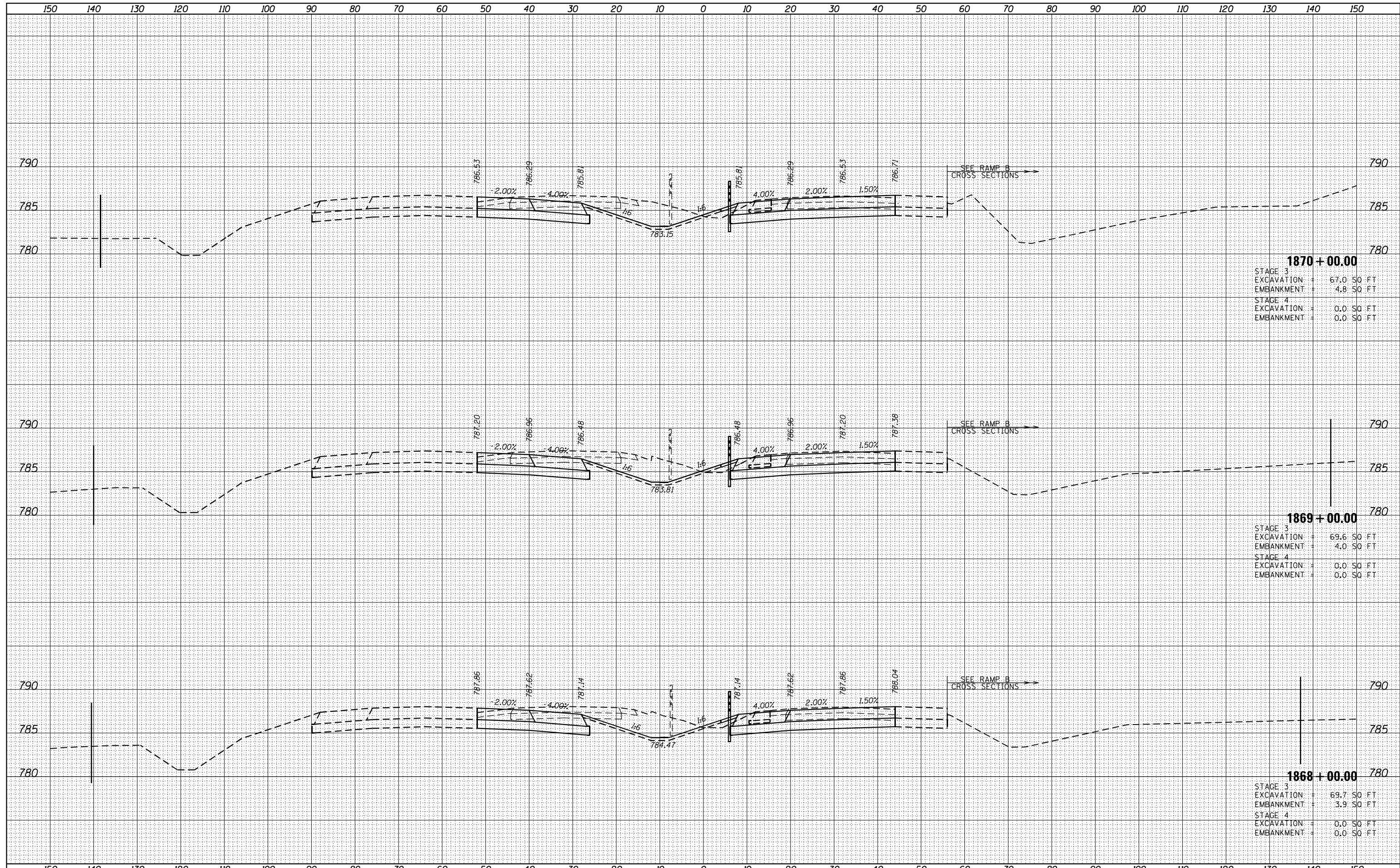
**STATE OF ILLINOIS  
 DEPARTMENT OF TRANSPORTATION**

**MAINTENANCE OF TRAFFIC – CROSS SECTIONS  
 STAGE 3 I-74**  
 SCALE: SHEET OF SHEETS STA. 1865+00.00 TO STA. 1867+00.00

F.A.I. RTE.	SECTION	COUNTY	TOTAL SHEETS	SHEET NO.
57	10-(33,34,5,14)R & (10-34)B	CHAMPAIGN	1182	397
CONTRACT NO. 70C01			ILLINOIS FED. AID PROJECT	

DATE	
BY	
FINISHED SURVEY	
PLOTTED	
TEMPLATE	
NOTE BOOK	
AREAS CHECKED	
NO.	

DATE	
BY	
ORIGINAL SURVEY	
PLOTTED	
TEMPLATE	
NOTE BOOK	
AREAS CHECKED	
NO.	



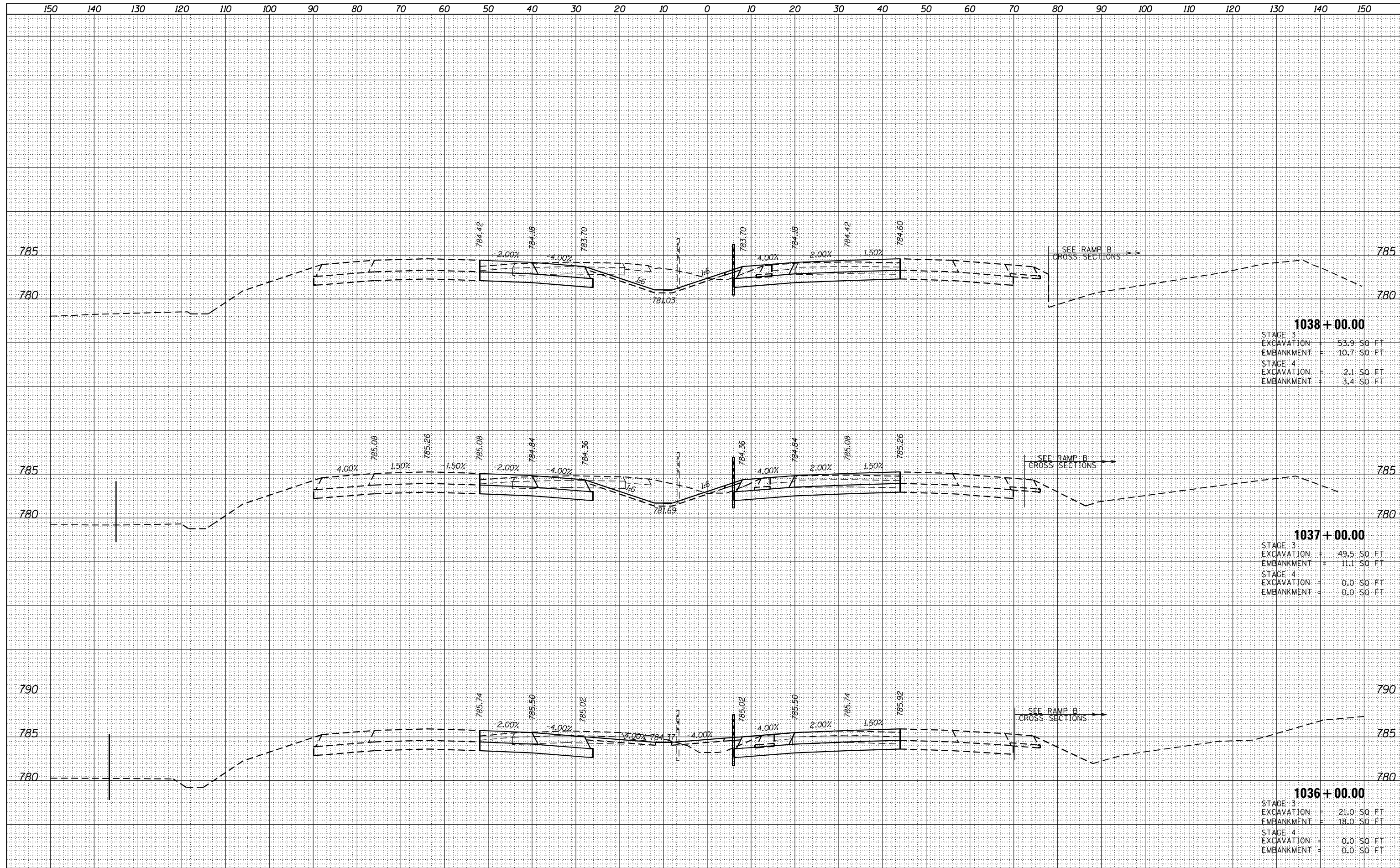
**1870 + 00.00**  
 STAGE 3  
 EXCAVATION = 67.0 SQ. FT  
 EMBANKMENT = 4.8 SQ. FT  
 STAGE 4  
 EXCAVATION = 0.0 SQ. FT  
 EMBANKMENT = 0.0 SQ. FT

**1869 + 00.00**  
 STAGE 3  
 EXCAVATION = 69.6 SQ. FT  
 EMBANKMENT = 4.0 SQ. FT  
 STAGE 4  
 EXCAVATION = 0.0 SQ. FT  
 EMBANKMENT = 0.0 SQ. FT

**1868 + 00.00**  
 STAGE 3  
 EXCAVATION = 69.7 SQ. FT  
 EMBANKMENT = 3.9 SQ. FT  
 STAGE 4  
 EXCAVATION = 0.0 SQ. FT  
 EMBANKMENT = 0.0 SQ. FT

DATE	
BY	
FINISHED SURVEY	
PLOTTED	
TEMPLATE	
NOTE BOOK	
AREAS CHECKED	
NO.	

DATE	
BY	
ORIGINAL SURVEY	
PLOTTED	
TEMPLATE	
NOTE BOOK	
AREAS CHECKED	
NO.	



**1038 + 00.00**

STAGE 3	EXCAVATION	53.9 SO FT
	EMBANKMENT	10.7 SO FT
STAGE 4	EXCAVATION	2.1 SO FT
	EMBANKMENT	3.4 SO FT

**1037 + 00.00**

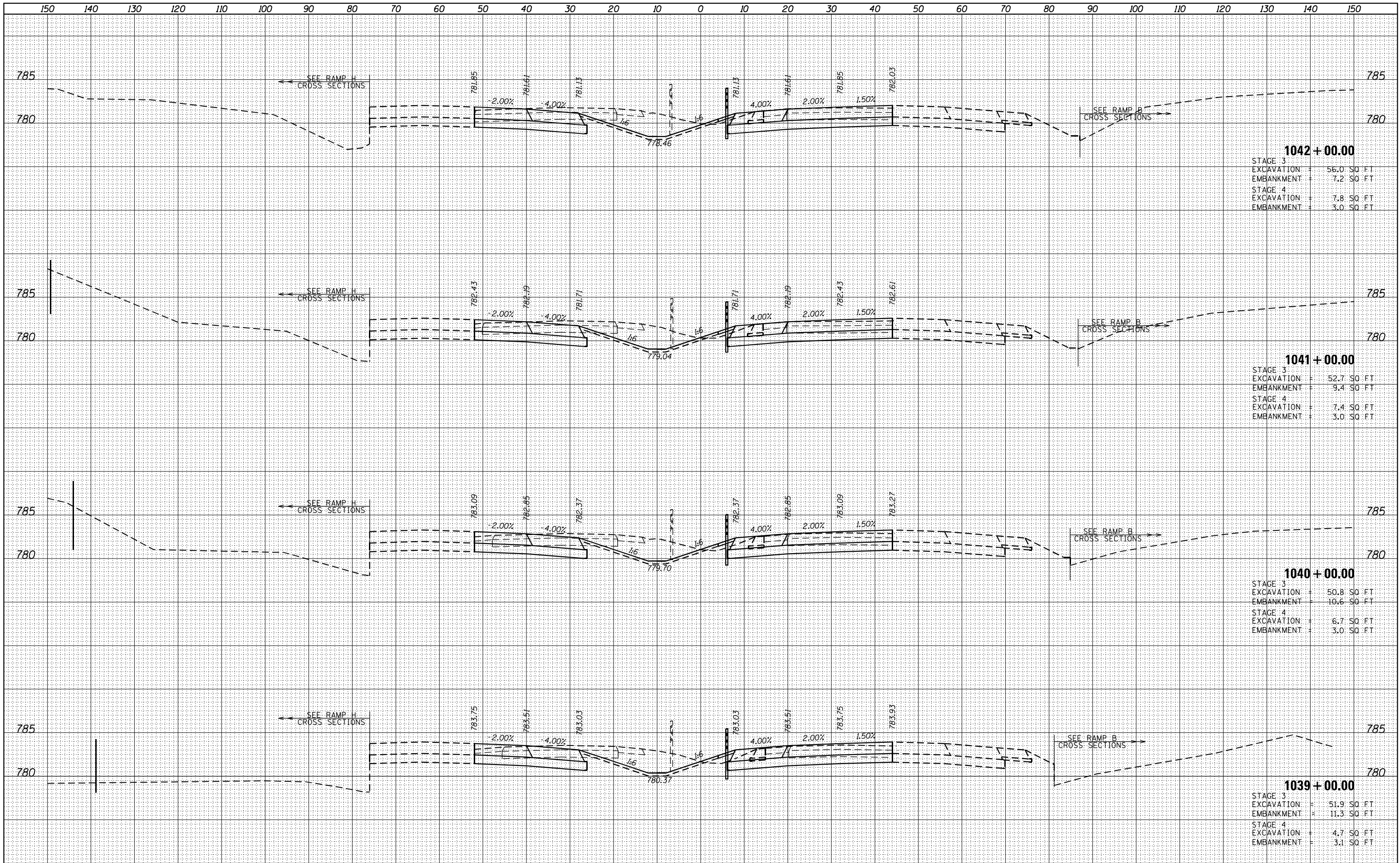
STAGE 3	EXCAVATION	49.5 SO FT
	EMBANKMENT	11.1 SO FT
STAGE 4	EXCAVATION	0.0 SO FT
	EMBANKMENT	0.0 SO FT

**1036 + 00.00**

STAGE 3	EXCAVATION	21.0 SO FT
	EMBANKMENT	18.0 SO FT
STAGE 4	EXCAVATION	0.0 SO FT
	EMBANKMENT	0.0 SO FT

DATE	BY
FINN	SURVEYED
SURV	PLOTTED
BOOK	TEMPLATE
NO.	AREAS CHECKED

DATE	BY
ORIGINAL	SURVEYED
SURV	PLOTTED
BOOK	TEMPLATE
NO.	AREAS CHECKED



FILE NAME =  
...D570C01-sht-XSC I-74 Stage 3 MOT.dgn

USER NAME = Matt Overbey  
PLOT SCALE = 20.0000' / in.  
PLOT DATE = 1/28/2022 5:12:45 PM

DESIGNED - STP  
DRAWN - STP  
CHECKED - MJO  
DATE - JANUARY 2022

REVISED -  
REVISED -  
REVISED -  
REVISED -

**STATE OF ILLINOIS  
DEPARTMENT OF TRANSPORTATION**

**MAINTENANCE OF TRAFFIC - CROSS SECTIONS  
STAGE 3 I-74**  
SCALE: SHEET OF SHEETS STA. 1039+00.00 TO STA.1042+00.00

F.A.I. RTE.	SECTION	COUNTY	TOTAL SHEETS	SHEET NO.
57	10-133,34,5,14R & (10-34B)	CHAMPAIGN	1182	400
			CONTRACT NO.	70C01
ILLINOIS FED. AID PROJECT				