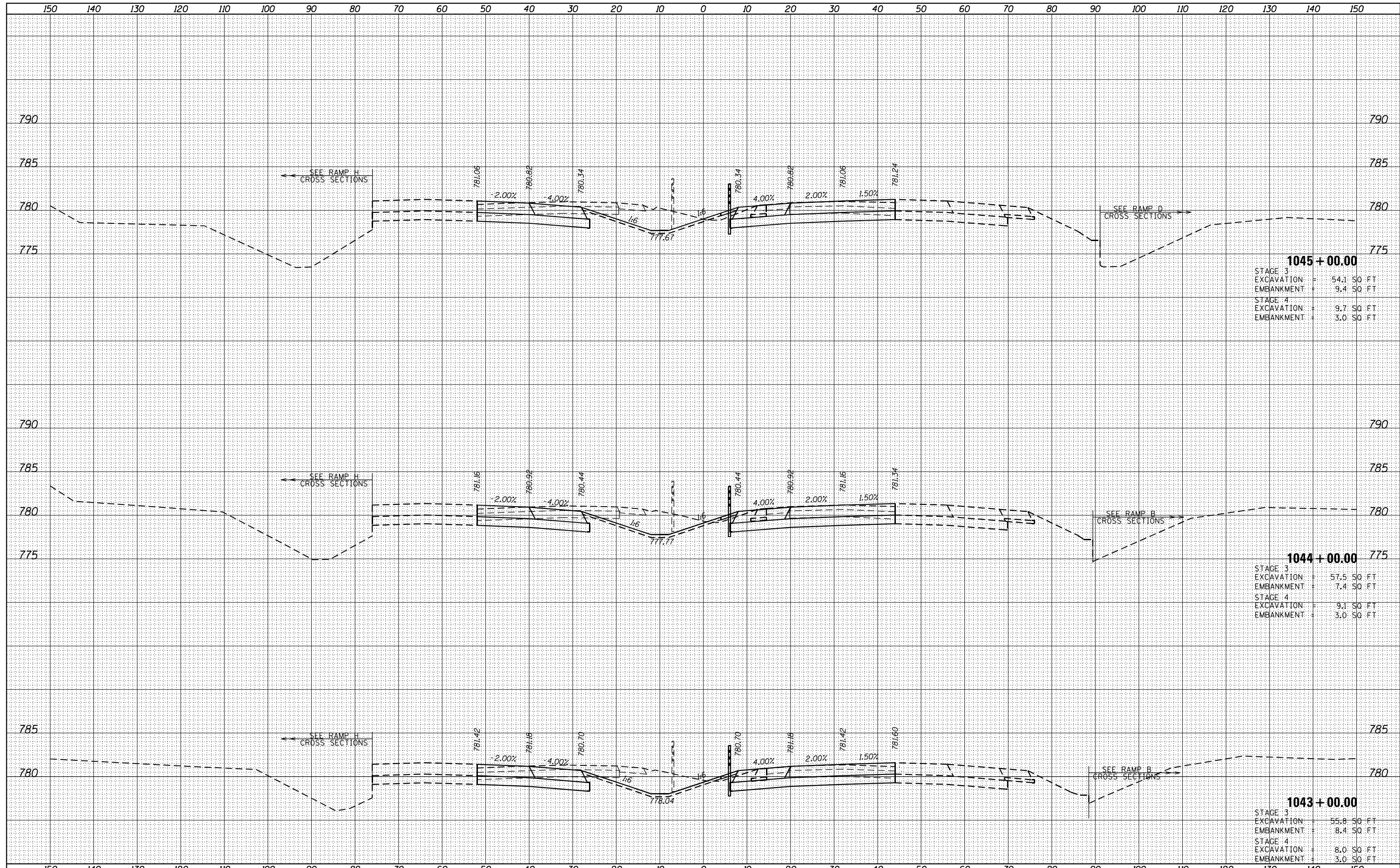


DATE	
BY	
SURVEYED	
PLOTTED	
TEMPLATE	
AREAS	
CHECKED	
FINISH	
NO.	

DATE	
BY	
SURVEYED	
PLOTTED	
TEMPLATE	
AREAS	
CHECKED	
ORIGINAL	
NO.	



1045 + 00.00

STAGE 3	
EXCAVATION	= 54.1 SQ FT
EMBANKMENT	= 9.4 SQ FT
STAGE 4	
EXCAVATION	= 9.7 SQ FT
EMBANKMENT	= 3.0 SQ FT

1044 + 00.00

STAGE 3	
EXCAVATION	= 57.5 SQ FT
EMBANKMENT	= 7.4 SQ FT
STAGE 4	
EXCAVATION	= 9.1 SQ FT
EMBANKMENT	= 3.0 SQ FT

1043 + 00.00

STAGE 3	
EXCAVATION	= 55.8 SQ FT
EMBANKMENT	= 8.4 SQ FT
STAGE 4	
EXCAVATION	= 8.0 SQ FT
EMBANKMENT	= 3.0 SQ FT

FILE NAME = ...D570C01-sht-XSC I-74 Stage 3 MOT.dgn

USER NAME = Matt Overbey
 DESIGNED - STP
 DRAWN - STP
 CHECKED - MJO
 DATE - JANUARY 2022

REVISED -
 REVISED -
 REVISED -
 REVISED -

**STATE OF ILLINOIS
 DEPARTMENT OF TRANSPORTATION**

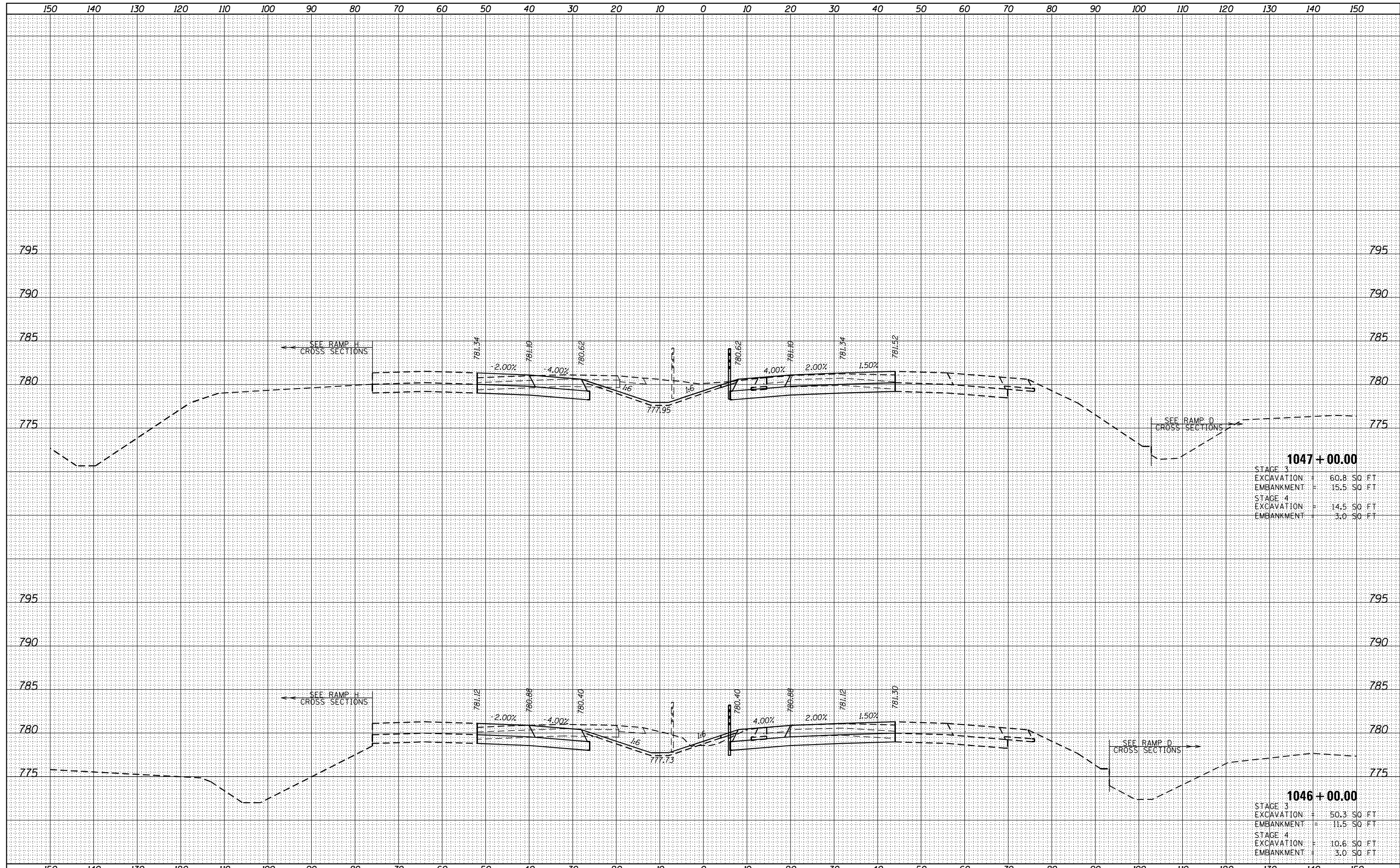
**MAINTENANCE OF TRAFFIC - CROSS SECTIONS
 STAGE 3 I-74**

SCALE: SHEET OF SHEETS STA. 1043+00.00 TO STA. 1045+00.00

F.A.I. RTE.	SECTION	COUNTY	TOTAL SHEETS	SHEET NO.
57	10-(33,34,5,14)R & (10-34)B	CHAMPAIGN	1182	401
CONTRACT NO. 70C01			ILLINOIS FED. AID PROJECT	

DATE	
BY	
FINISHED SURVEY	
PLOTTED TEMPLATE	
NOTE BOOK	
AREAS CHECKED	
NO.	

DATE	
BY	
ORIGINAL SURVEY	
PLOTTED TEMPLATE	
NOTE BOOK	
AREAS CHECKED	
NO.	



1047 + 00.00

STAGE 3	
EXCAVATION	= 60.8 SQ FT
EMBANKMENT	= 15.5 SQ FT
STAGE 4	
EXCAVATION	= 14.5 SQ FT
EMBANKMENT	= 3.0 SQ FT

1046 + 00.00

STAGE 3	
EXCAVATION	= 50.3 SQ FT
EMBANKMENT	= 11.5 SQ FT
STAGE 4	
EXCAVATION	= 10.6 SQ FT
EMBANKMENT	= 3.0 SQ FT

FILE NAME = ...D570C01-sht-XSC I-74 Stage 3 MOT.dgn
 Default

USER NAME = Matt Overbey	DESIGNED - STP	REVISOR -
	DRAWN - STP	REVISOR -
PLOT SCALE = 20.0000' / in.	CHECKED - MJO	REVISOR -
PLOT DATE = 1/28/2022 - 5:12:46 PM	DATE - JANUARY 2022	REVISOR -

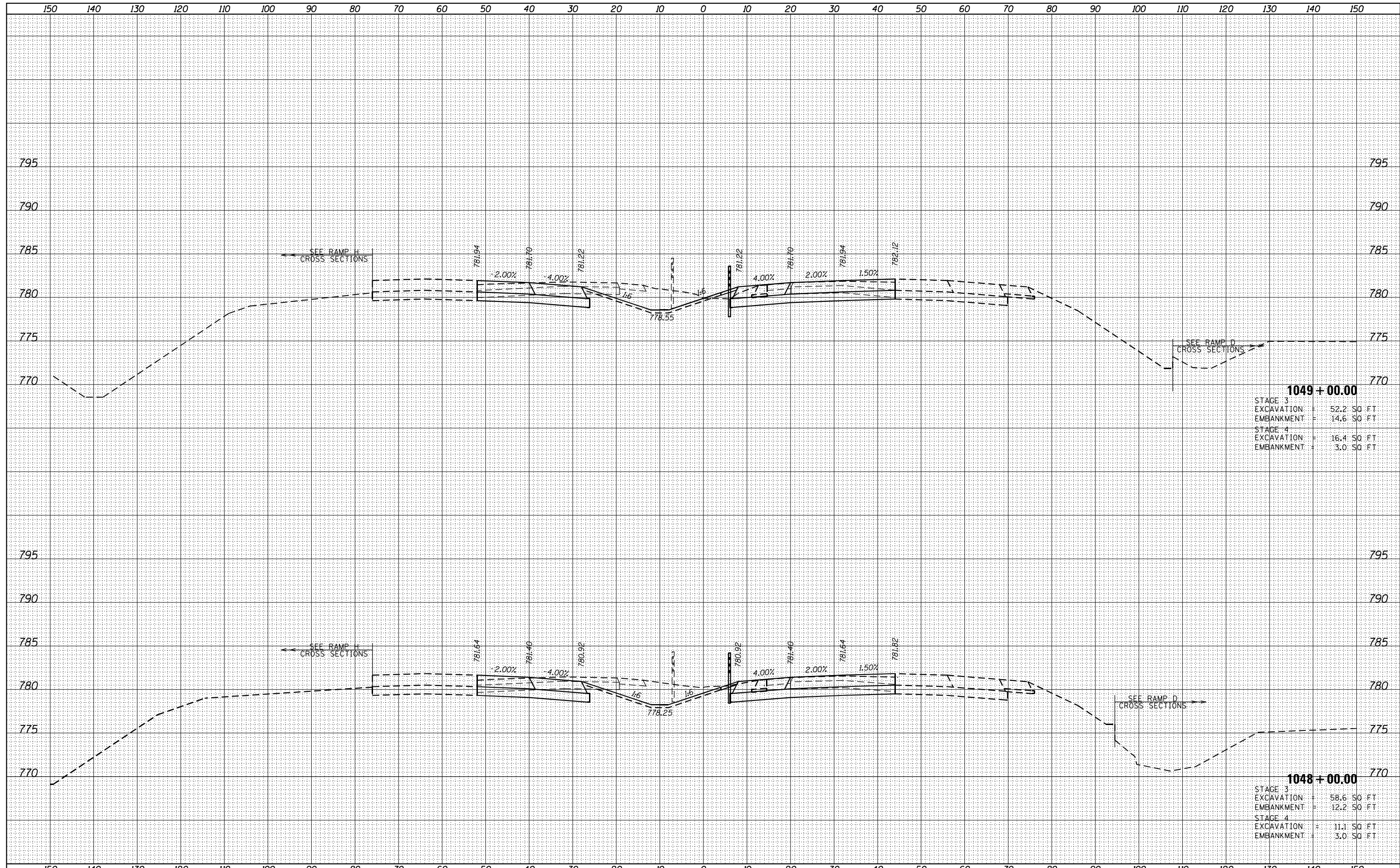
**STATE OF ILLINOIS
 DEPARTMENT OF TRANSPORTATION**

**MAINTENANCE OF TRAFFIC – CROSS SECTIONS
 STAGE 3 I-74**
 SCALE: SHEET OF SHEETS STA. 1046+00.00 TO STA. 1047+00.00

F.A.I. RTE.	SECTION	COUNTY	TOTAL SHEETS	SHEET NO.
57	10-(33,34,5,14)R & (10-34)B	CHAMPAIGN	1182	402
			CONTRACT NO.	70C01
ILLINOIS FED. AID PROJECT				

DATE	
BY	
SURVEYED	
PLOTTED	
TEMPLATE	
NOTE BOOK	
AREAS CHECKED	
NO.	

DATE	
BY	
SURVEYED	
PLOTTED	
TEMPLATE	
NOTE BOOK	
AREAS CHECKED	
NO.	



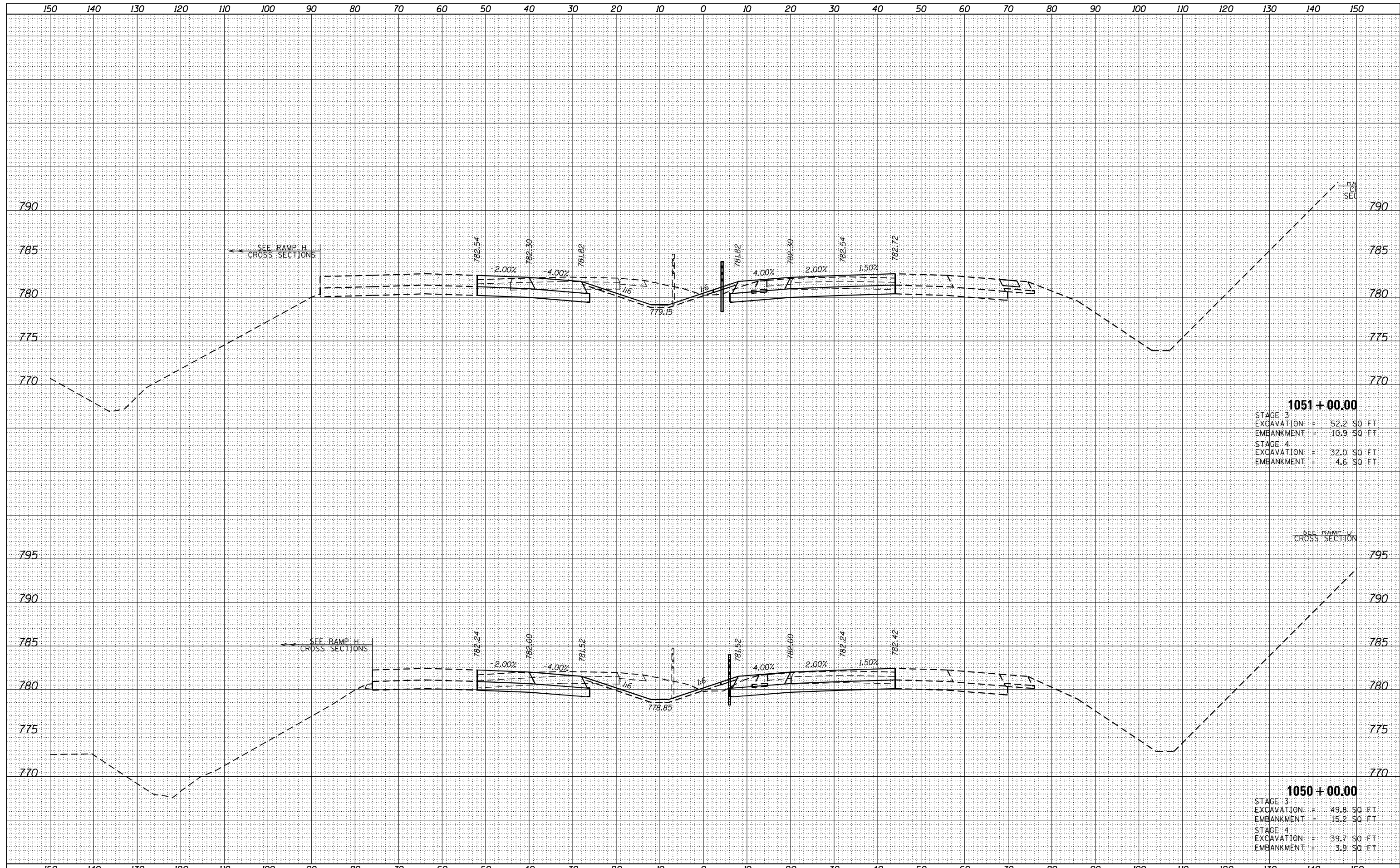
1049 + 00.00
 STAGE 3
 EXCAVATION = 52.2 SQ. FT
 EMBANKMENT = 14.6 SQ. FT
 STAGE 4
 EXCAVATION = 16.4 SQ. FT
 EMBANKMENT = 3.0 SQ. FT

1048 + 00.00
 STAGE 3
 EXCAVATION = 58.6 SQ. FT
 EMBANKMENT = 12.2 SQ. FT
 STAGE 4
 EXCAVATION = 11.1 SQ. FT
 EMBANKMENT = 3.0 SQ. FT

FILE NAME = ...D570C01-sht-XSC I-74 Stage 3 MOT.dgn	USER NAME = Matt Overbey	DESIGNED - STP	REVISD -	STATE OF ILLINOIS DEPARTMENT OF TRANSPORTATION	MAINTENANCE OF TRAFFIC – CROSS SECTIONS STAGE 3 I-74			F.A.I. RTE.	SECTION	COUNTY	TOTAL SHEETS	SHEET NO.
Default	PLOT SCALE = 20.0000' / in.	DRAWN - STP	REVISD -		57	10-(33,34,5,14)R & (10-34)B	CHAMPAIGN	1182	403			
	PLOT DATE = 1/28/2022 - 5:12:46 PM	CHECKED - MJO	REVISD -		SCALE: SHEET OF SHEETS STA. 1048+00.00 TO STA. 1049+00.00			CONTRACT NO. 70C01				
		DATE - JANUARY 2022	REVISD -		ILLINOIS FED. AID PROJECT							

DATE	
BY	
FINISHED SURVEY	
PLOTTED TEMPLATE	
NOTE BOOK	
AREAS CHECKED	
NO.	

DATE	
BY	
ORIGINAL SURVEY	
PLOTTED TEMPLATE	
NOTE BOOK	
AREAS CHECKED	
NO.	



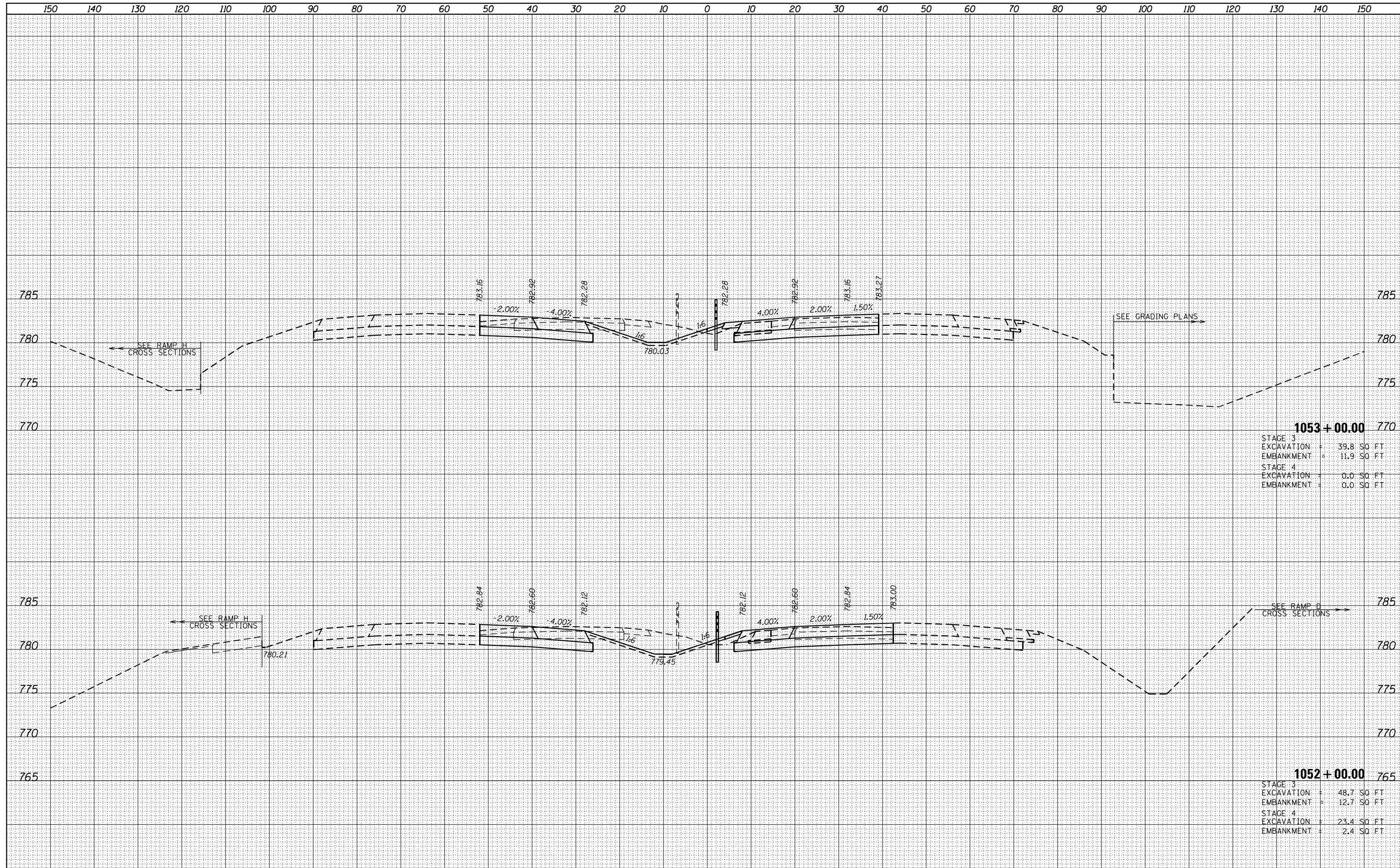
1051 + 00.00
 STAGE 3
 EXCAVATION = 52.2 SQ. FT.
 EMBANKMENT = 10.9 SQ. FT.
 STAGE 4
 EXCAVATION = 32.0 SQ. FT.
 EMBANKMENT = 4.6 SQ. FT.

1050 + 00.00
 STAGE 3
 EXCAVATION = 49.8 SQ. FT.
 EMBANKMENT = 15.2 SQ. FT.
 STAGE 4
 EXCAVATION = 39.7 SQ. FT.
 EMBANKMENT = 3.9 SQ. FT.

FILE NAME = ... \D570C01-sht-XSC I-74 Stage 3 MOT.dgn	USER NAME = Matt Overbey	DESIGNED - STP	REVISED -	STATE OF ILLINOIS DEPARTMENT OF TRANSPORTATION	MAINTENANCE OF TRAFFIC – CROSS SECTIONS STAGE 3 I-74			F.A.I. RTÉ.	SECTION	COUNTY	TOTAL SHEETS	SHEET NO.
Default	PLOT SCALE = 20.0000' / in.	DRAWN - STP	REVISED -		57	10-(33,34,5,14)R & (10-34)B	CHAMPAIGN	1182	404			
	PLOT DATE = 1/28/2022 - 5:12:46 PM	CHECKED - MJO	REVISED -		SCALE: SHEET OF SHEETS STA. 1050+00.00 TO STA. 1051+00.00			CONTRACT NO. 70C01				
		DATE - JANUARY 2022	REVISED -		ILLINOIS FED. AID PROJECT							

DATE	
BY	
FINISHED SURVEY	
PLOTTED	
TEMPLATE	
NOTE BOOK	
AREAS CHECKED	
NO.	

DATE	
BY	
ORIGINAL SURVEY	
PLOTTED	
TEMPLATE	
NOTE BOOK	
AREAS CHECKED	
NO.	



1053 + 00.00

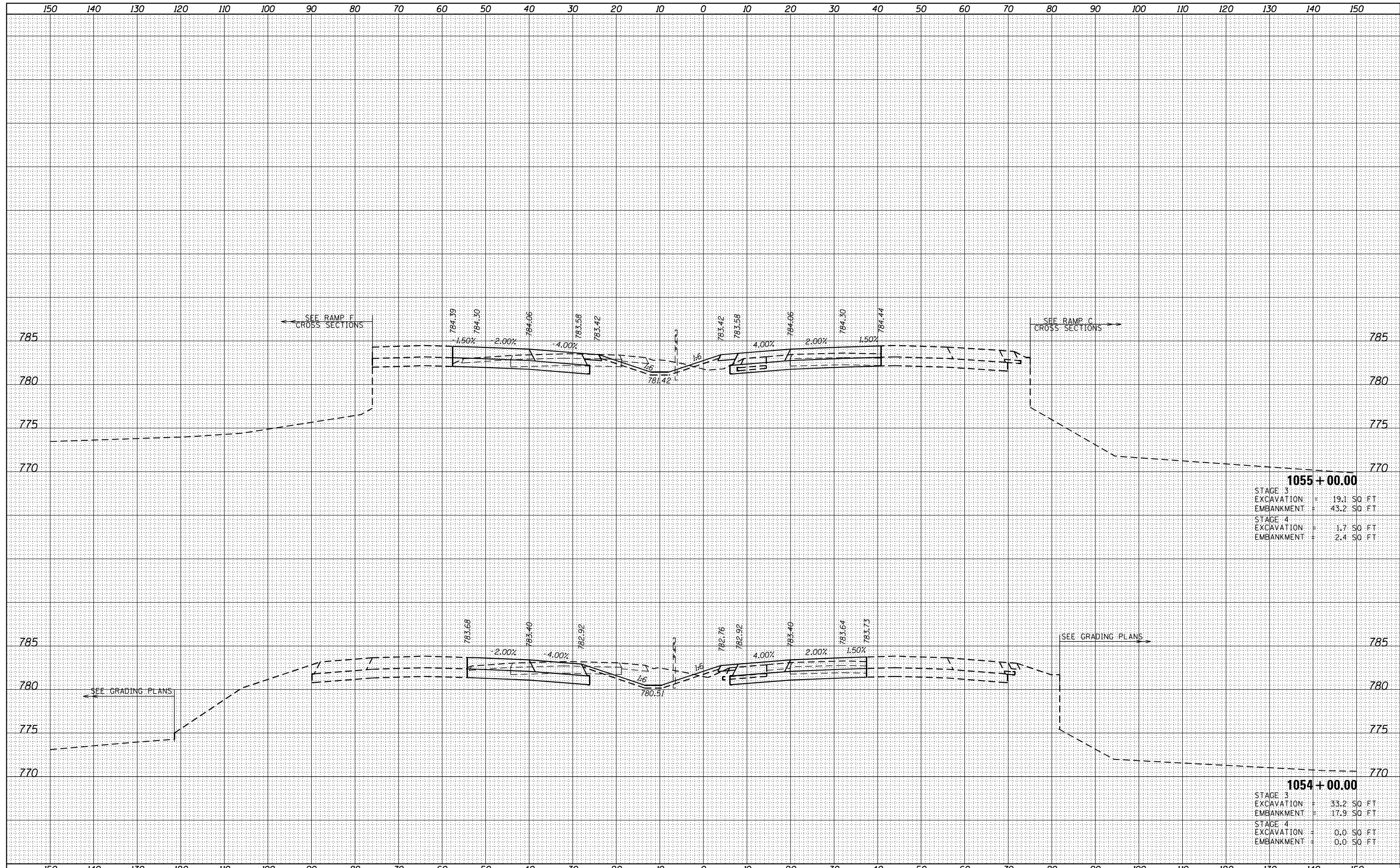
STAGE 3 EXCAVATION	= 39.8 SQ. FT
STAGE 3 EMBANKMENT	= 11.9 SQ. FT
STAGE 4 EXCAVATION	= 0.0 SQ. FT
STAGE 4 EMBANKMENT	= 0.0 SQ. FT

1052 + 00.00

STAGE 3 EXCAVATION	= 48.7 SQ. FT
STAGE 3 EMBANKMENT	= 12.7 SQ. FT
STAGE 4 EXCAVATION	= 23.4 SQ. FT
STAGE 4 EMBANKMENT	= 2.4 SQ. FT

DATE	
BY	
SURVEYED	
PLOTTED	
TEMPLATE	
AREAS CHECKED	
NO.	

DATE	
BY	
SURVEYED	
PLOTTED	
TEMPLATE	
AREAS CHECKED	
NO.	



1055 + 00.00

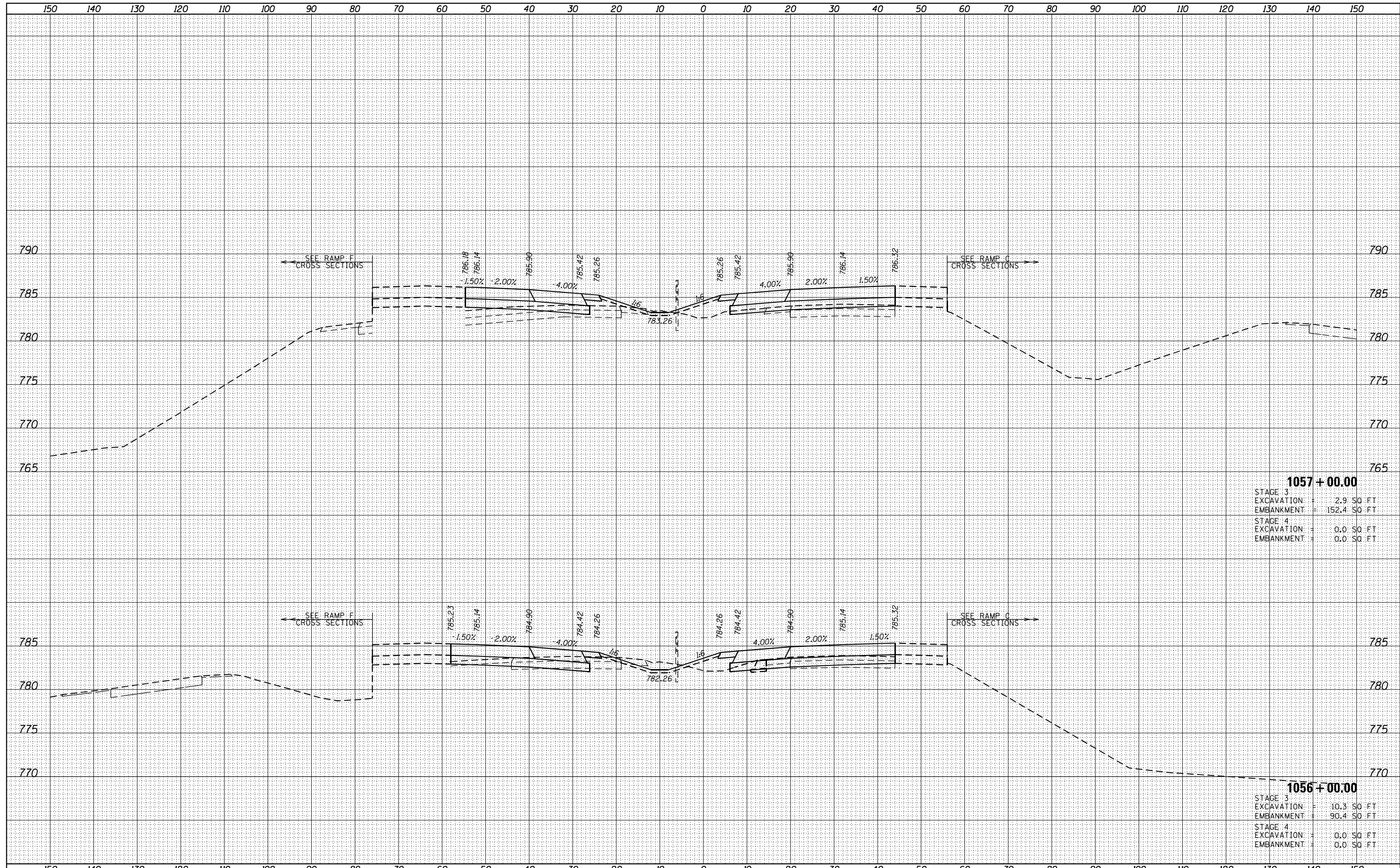
STAGE 3	
EXCAVATION	= 19.1 SQ. FT.
EMBANKMENT	= 43.2 SQ. FT.
STAGE 4	
EXCAVATION	= 1.7 SQ. FT.
EMBANKMENT	= 2.4 SQ. FT.

1054 + 00.00

STAGE 3	
EXCAVATION	= 33.2 SQ. FT.
EMBANKMENT	= 17.9 SQ. FT.
STAGE 4	
EXCAVATION	= 0.0 SQ. FT.
EMBANKMENT	= 0.0 SQ. FT.

DATE	
BY	
SURVEYED	
PLOTTED	
TEMPLATE	
AREAS	
CHECKED	
NO.	

DATE	
BY	
SURVEYED	
PLOTTED	
TEMPLATE	
AREAS	
CHECKED	
NO.	



1057 + 00.00

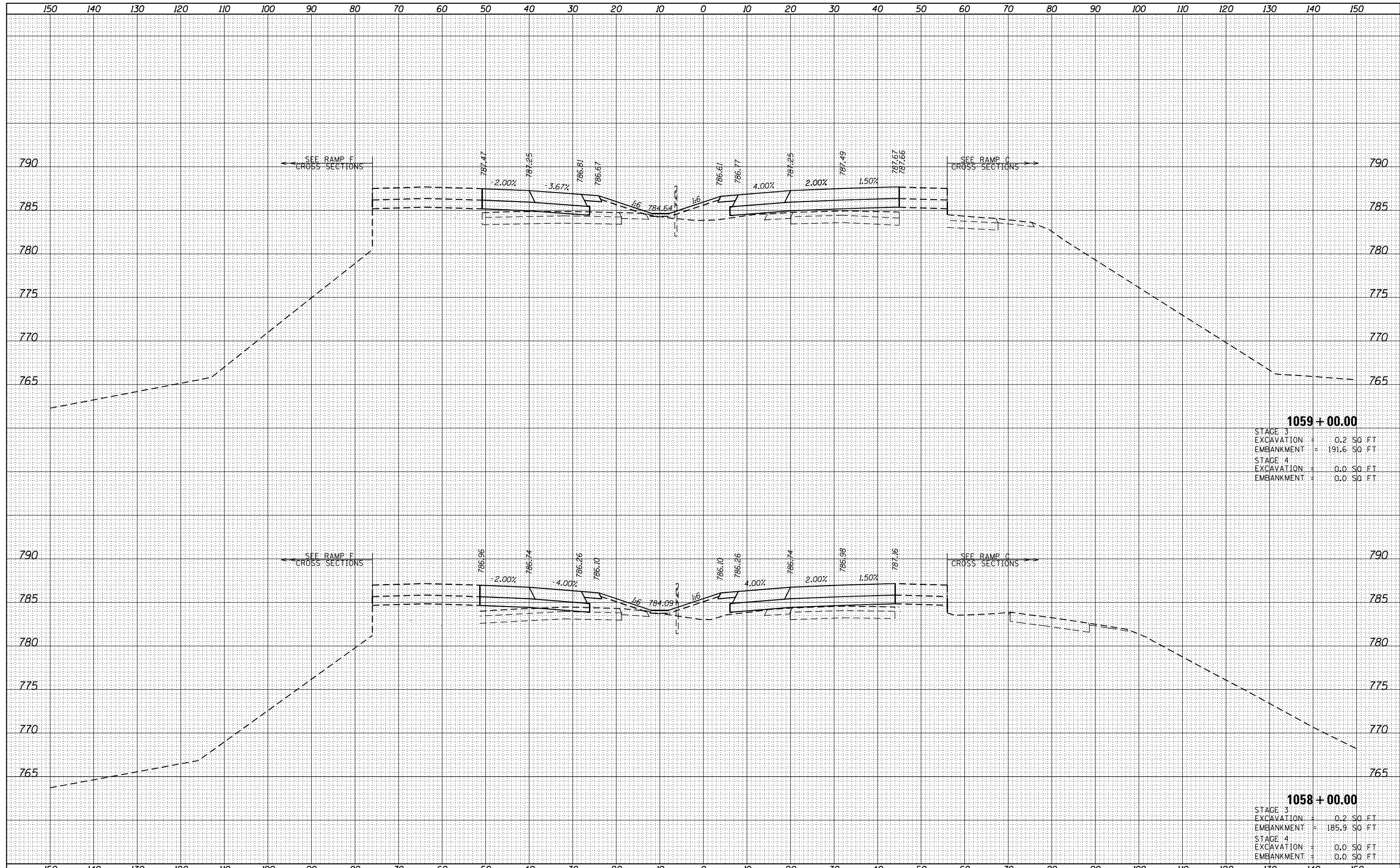
STAGE 3	
EXCAVATION	= 2.9 SQ. FT
EMBANKMENT	= 152.4 SQ. FT
STAGE 4	
EXCAVATION	= 0.0 SQ. FT
EMBANKMENT	= 0.0 SQ. FT

1056 + 00.00

STAGE 3	
EXCAVATION	= 10.3 SQ. FT
EMBANKMENT	= 90.4 SQ. FT
STAGE 4	
EXCAVATION	= 0.0 SQ. FT
EMBANKMENT	= 0.0 SQ. FT

DATE	
BY	
FINISHED SURVEY	
PLOTTED	
TEMPLATE	
NOTE BOOK	
AREAS CHECKED	
NO.	

DATE	
BY	
ORIGINAL SURVEY	
PLOTTED	
TEMPLATE	
NOTE BOOK	
AREAS CHECKED	
NO.	



1059 + 00.00

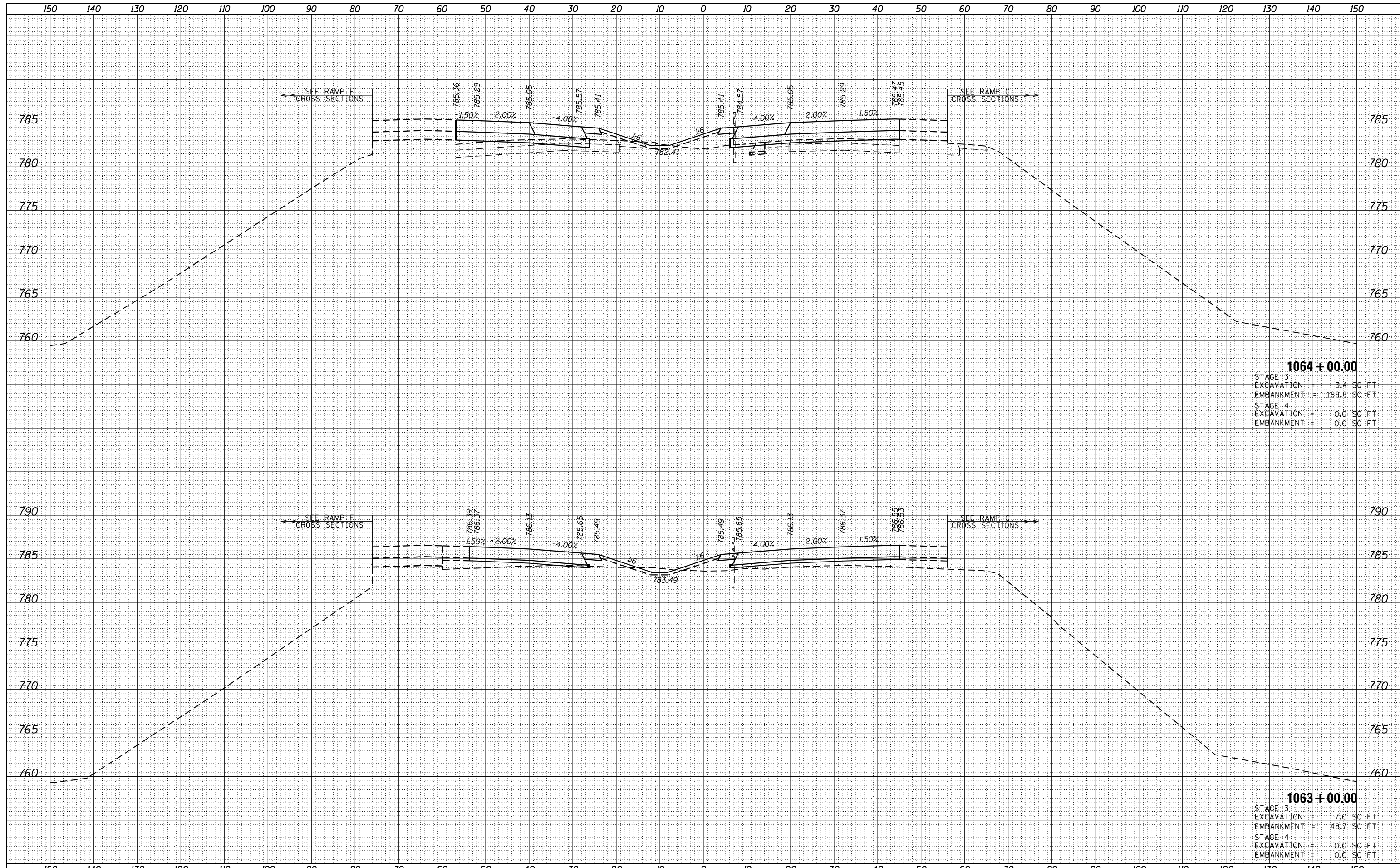
STAGE 3	
EXCAVATION	= 0.2 SQ. FT
EMBANKMENT	= 191.6 SQ. FT
STAGE 4	
EXCAVATION	= 0.0 SQ. FT
EMBANKMENT	= 0.0 SQ. FT

1058 + 00.00

STAGE 3	
EXCAVATION	= 0.2 SQ. FT
EMBANKMENT	= 185.9 SQ. FT
STAGE 4	
EXCAVATION	= 0.0 SQ. FT
EMBANKMENT	= 0.0 SQ. FT

DATE	
BY	
SURVEYED	
PLOTTED	
TEMPLATE	
AREAS	
CHECKED	
FINISH	
NO.	

DATE	
BY	
SURVEYED	
PLOTTED	
TEMPLATE	
AREAS	
CHECKED	
ORIGINAL	
NO.	



1064 + 00.00

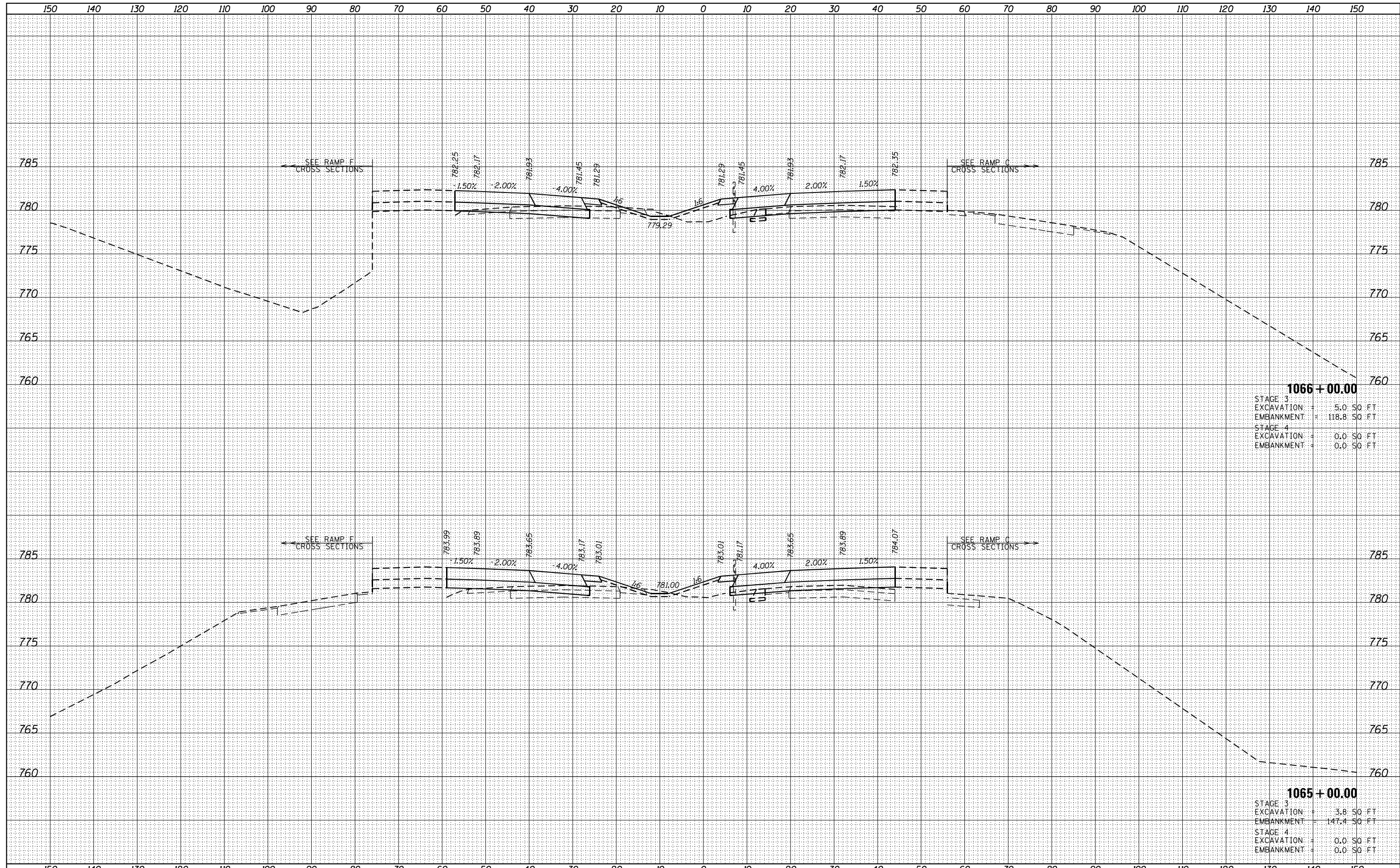
STAGE 3	
EXCAVATION	3.4 SO FT
EMBANKMENT	169.9 SO FT
STAGE 4	
EXCAVATION	0.0 SO FT
EMBANKMENT	0.0 SO FT

1063 + 00.00

STAGE 3	
EXCAVATION	7.0 SO FT
EMBANKMENT	48.7 SO FT
STAGE 4	
EXCAVATION	0.0 SO FT
EMBANKMENT	0.0 SO FT

DATE	
BY	
SURVEYED	
PLOTTED	
TEMPLATE	
NOTE BOOK	
AREAS CHECKED	
NO.	

DATE	
BY	
SURVEYED	
PLOTTED	
TEMPLATE	
NOTE BOOK	
AREAS CHECKED	
NO.	



1066 + 00.00

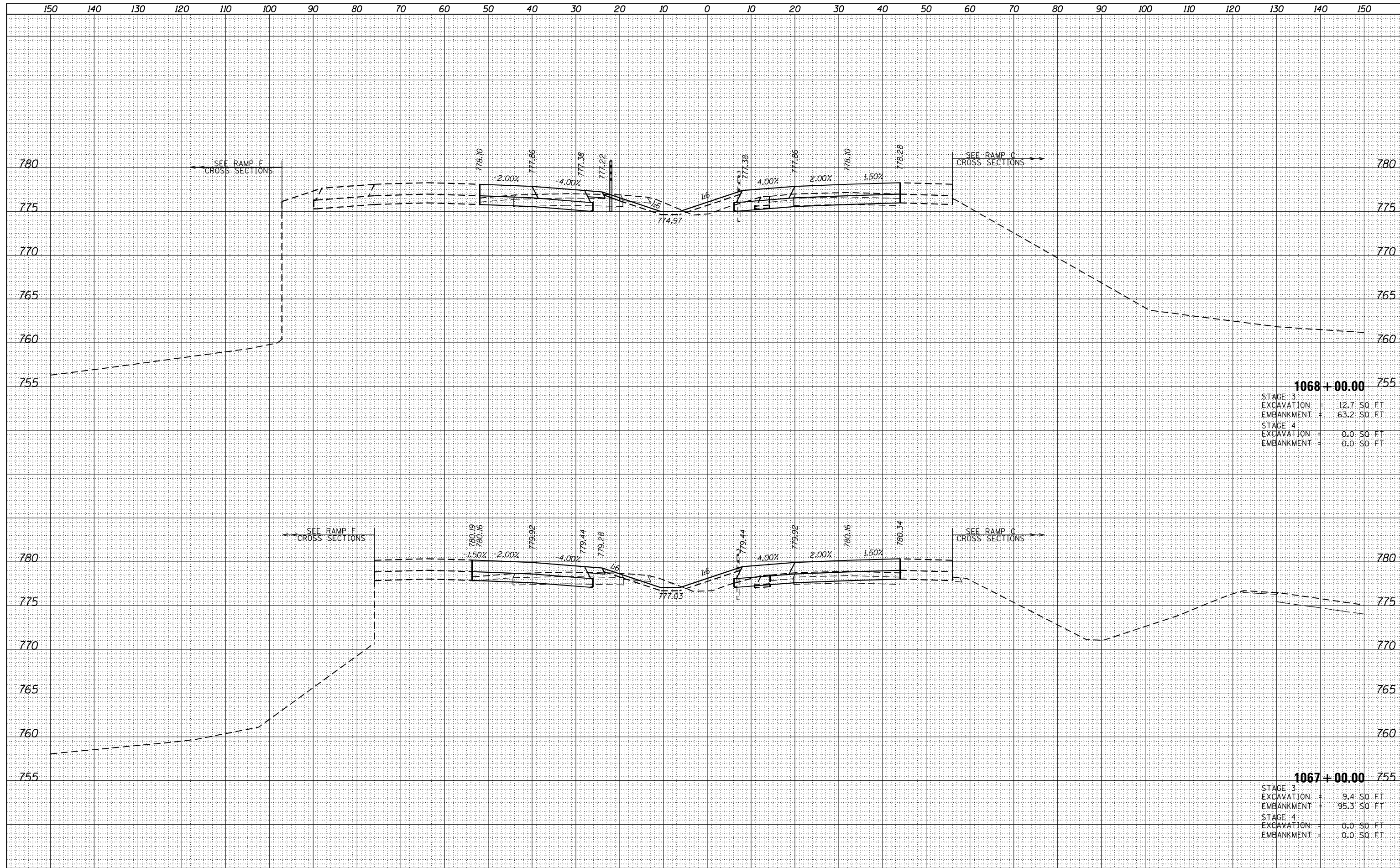
STAGE 3	
EXCAVATION	= 5.0 SO. FT
EMBANKMENT	= 118.8 SO. FT
STAGE 4	
EXCAVATION	= 0.0 SO. FT
EMBANKMENT	= 0.0 SO. FT

1065 + 00.00

STAGE 3	
EXCAVATION	= 3.8 SO. FT
EMBANKMENT	= 147.4 SO. FT
STAGE 4	
EXCAVATION	= 0.0 SO. FT
EMBANKMENT	= 0.0 SO. FT

DATE	
BY	
SURVEYED	
PLOTTED	
TEMPLATE	
AREAS	
CHECKED	
NO.	

DATE	
BY	
SURVEYED	
PLOTTED	
TEMPLATE	
AREAS	
CHECKED	
NO.	



1068 + 00.00

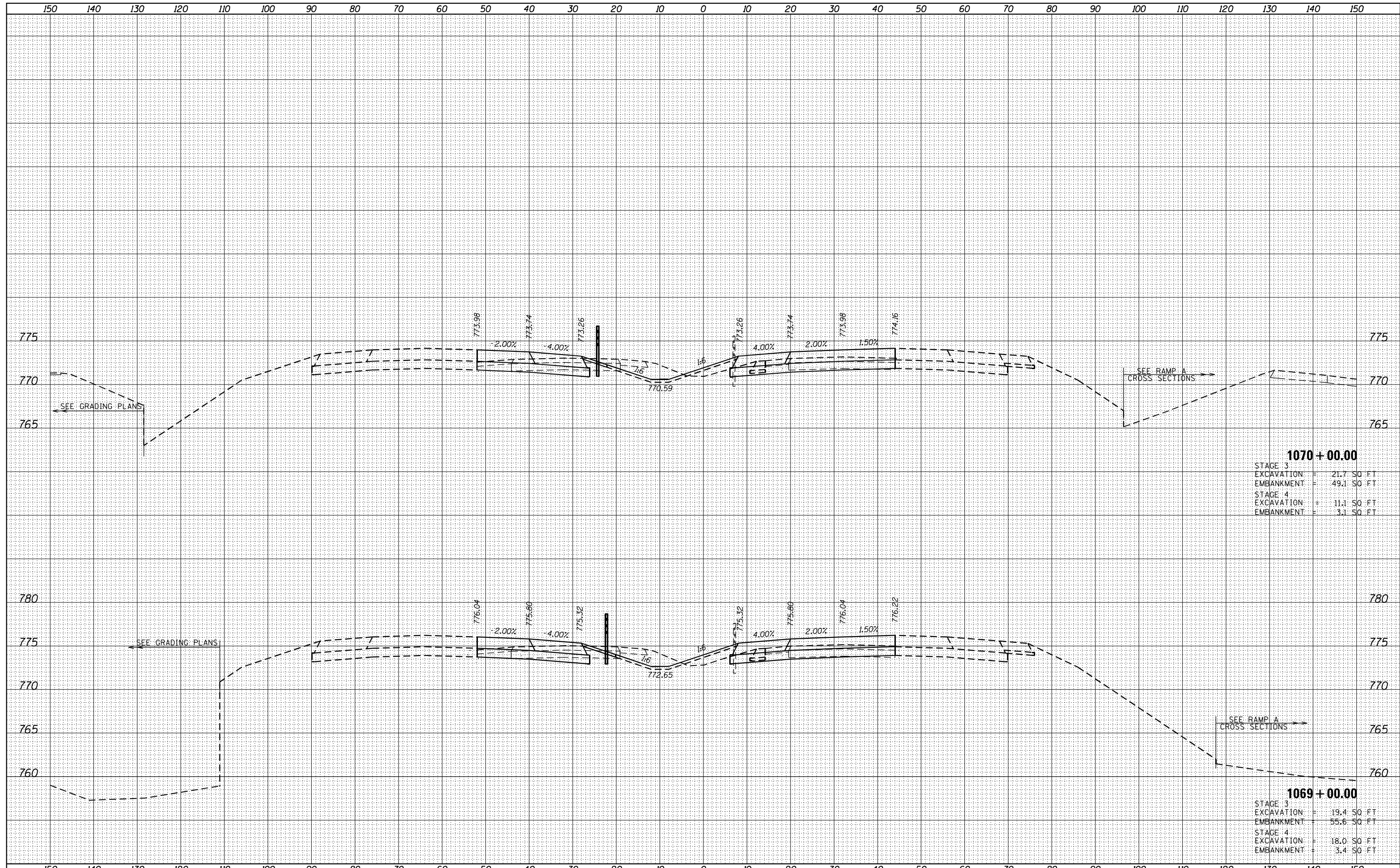
STAGE 3	EXCAVATION	12.7 SO FT
STAGE 3	EMBANKMENT	63.2 SO FT
STAGE 4	EXCAVATION	0.0 SO FT
STAGE 4	EMBANKMENT	0.0 SO FT

1067 + 00.00

STAGE 3	EXCAVATION	9.4 SO FT
STAGE 3	EMBANKMENT	95.3 SO FT
STAGE 4	EXCAVATION	0.0 SO FT
STAGE 4	EMBANKMENT	0.0 SO FT

DATE	
BY	
SURVEYED	
PLOTTED	
NOTE BOOK	
AREAS CHECKED	

DATE	
BY	
SURVEYED	
PLOTTED	
NOTE BOOK	
AREAS CHECKED	



1070 + 00.00

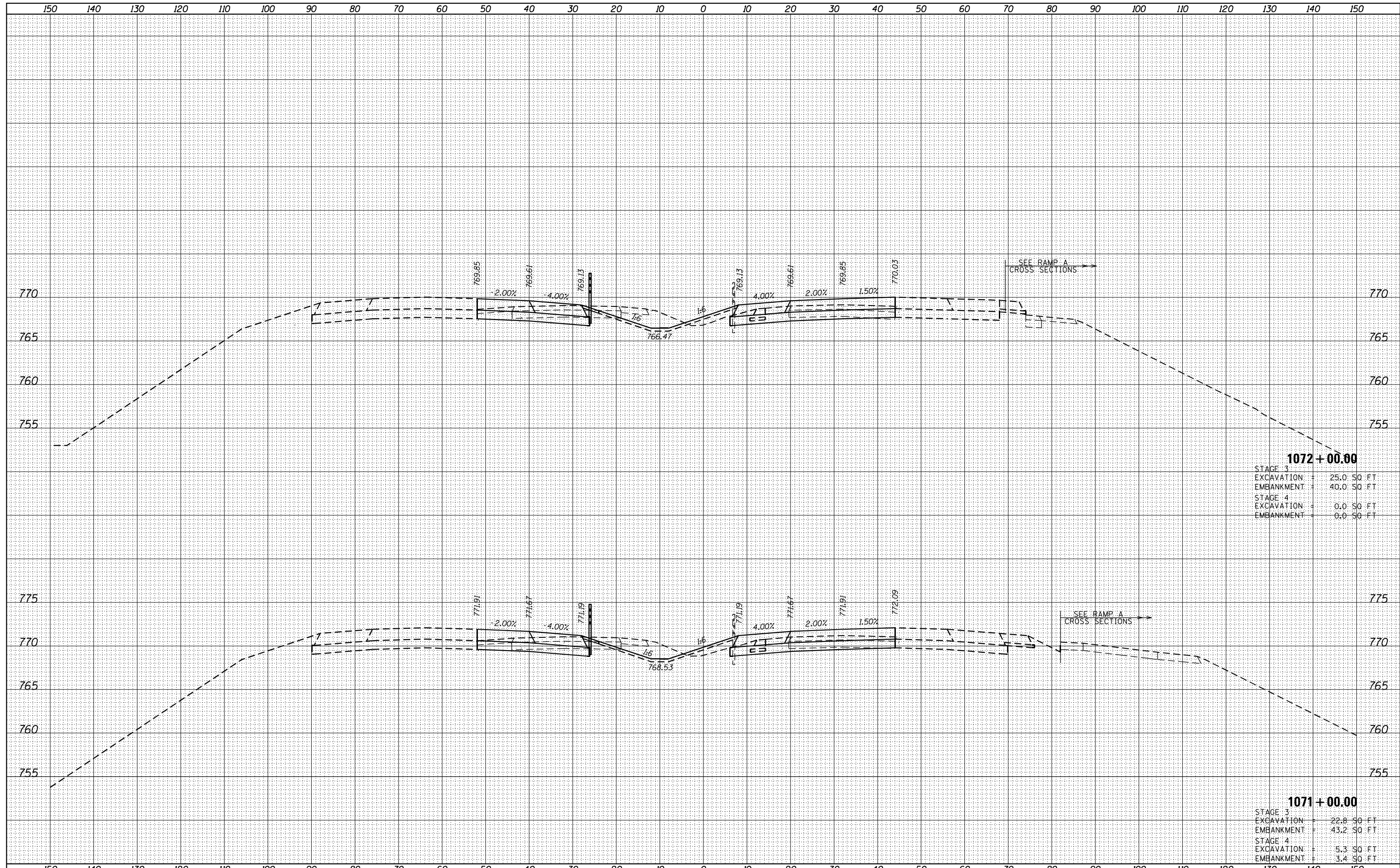
STAGE 3	
EXCAVATION	= 21.7 SQ. FT
EMBANKMENT	= 49.1 SQ. FT
STAGE 4	
EXCAVATION	= 11.1 SQ. FT
EMBANKMENT	= 3.1 SQ. FT

1069 + 00.00

STAGE 3	
EXCAVATION	= 19.4 SQ. FT
EMBANKMENT	= 55.6 SQ. FT
STAGE 4	
EXCAVATION	= 18.0 SQ. FT
EMBANKMENT	= 3.4 SQ. FT

DATE	
BY	
FINISHED SURVEY	
PLOTTED	
TEMPLATE	
NOTE BOOK	
AREAS CHECKED	
NO.	

DATE	
BY	
ORIGINAL SURVEY	
PLOTTED	
TEMPLATE	
NOTE BOOK	
AREAS CHECKED	
NO.	



1072 + 00.00

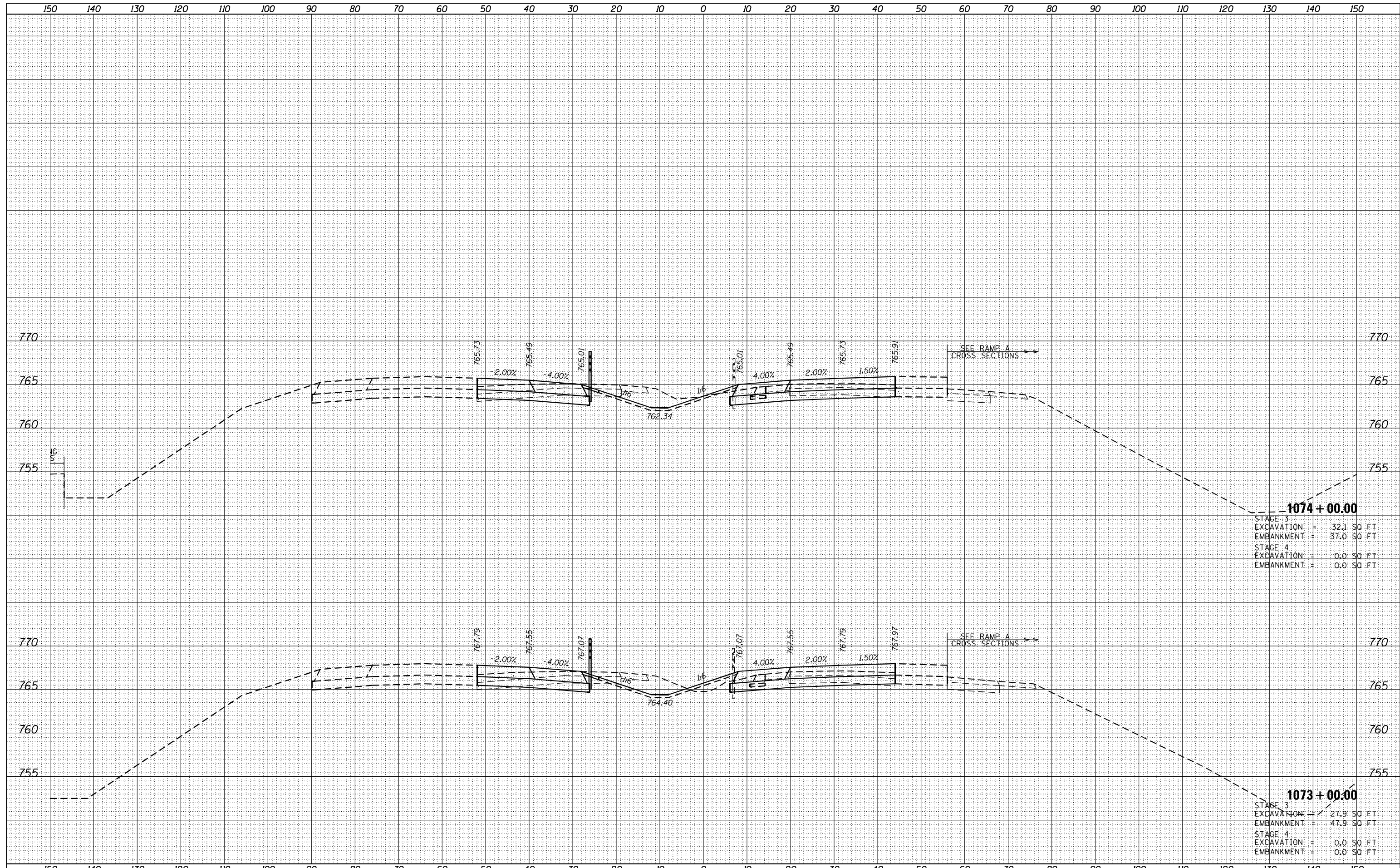
STAGE 3	
EXCAVATION	25.0 SQ FT
EMBANKMENT	40.0 SQ FT
STAGE 4	
EXCAVATION	0.0 SQ FT
EMBANKMENT	0.0 SQ FT

1071 + 00.00

STAGE 3	
EXCAVATION	22.8 SQ FT
EMBANKMENT	43.2 SQ FT
STAGE 4	
EXCAVATION	5.3 SQ FT
EMBANKMENT	3.4 SQ FT

DATE	
BY	
FINISHED SURVEY	
PLOTTED TEMPLATE	
NOTE BOOK	
AREAS CHECKED	

DATE	
BY	
ORIGINAL SURVEY	
PLOTTED TEMPLATE	
NOTE BOOK	
AREAS CHECKED	

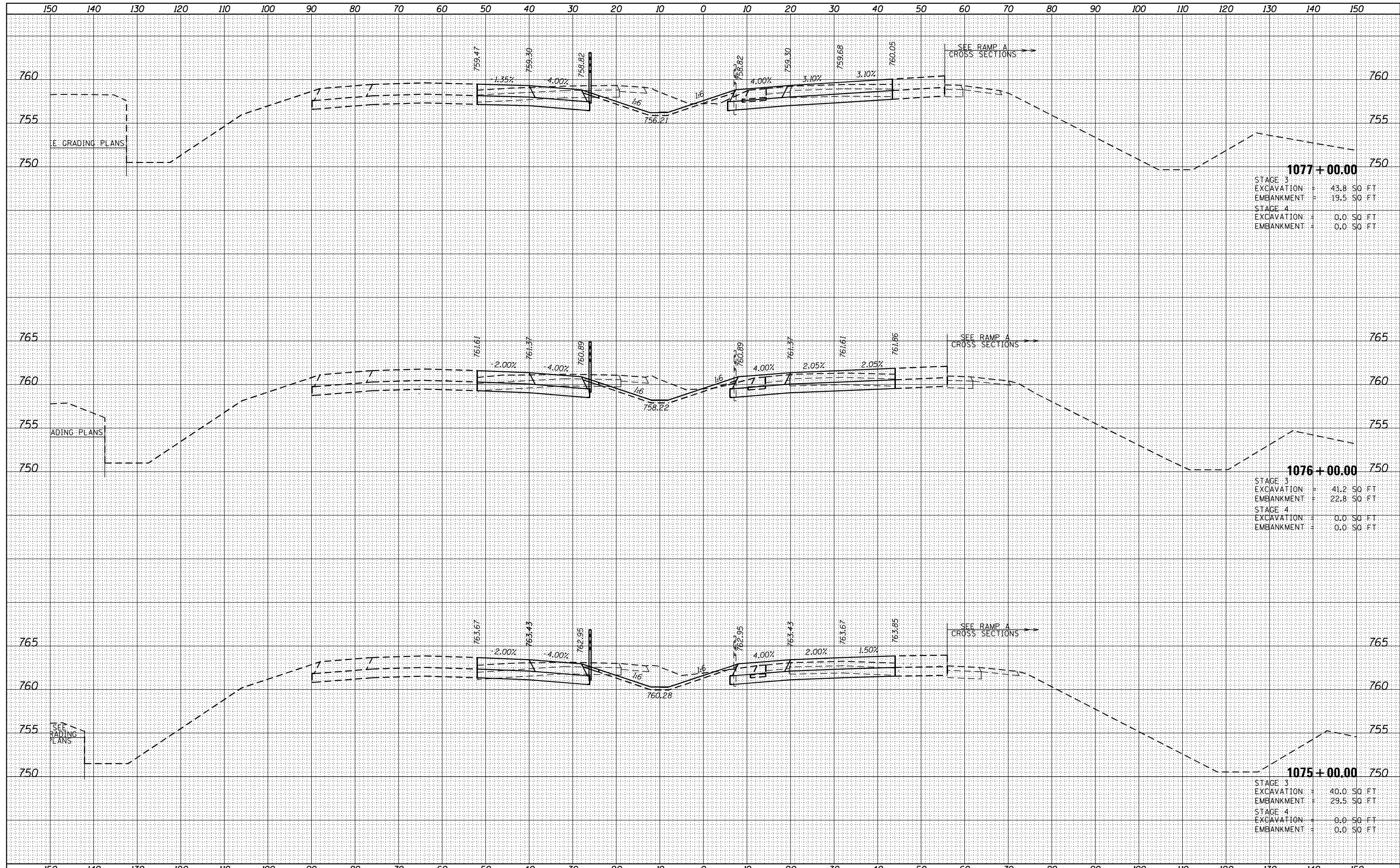


1074 + 00.00	
STAGE 3 EXCAVATION	= 32.1 SQ. FT.
EMBANKMENT	= 37.0 SQ. FT.
STAGE 4 EXCAVATION	= 0.0 SQ. FT.
EMBANKMENT	= 0.0 SQ. FT.

1073 + 00.00	
STAGE 3 EXCAVATION	= 27.9 SQ. FT.
EMBANKMENT	= 47.9 SQ. FT.
STAGE 4 EXCAVATION	= 0.0 SQ. FT.
EMBANKMENT	= 0.0 SQ. FT.

DATE	
BY	
SURVEYED	
PLOTTED	
TEMPLATE	
AREAS	
CHECKED	
NO.	

DATE	
BY	
SURVEYED	
PLOTTED	
TEMPLATE	
AREAS	
CHECKED	
NO.	



1077 + 00.00

STAGE 3	
EXCAVATION	43.8 SQ FT
EMBANKMENT	19.5 SQ FT
STAGE 4	
EXCAVATION	0.0 SQ FT
EMBANKMENT	0.0 SQ FT

1076 + 00.00

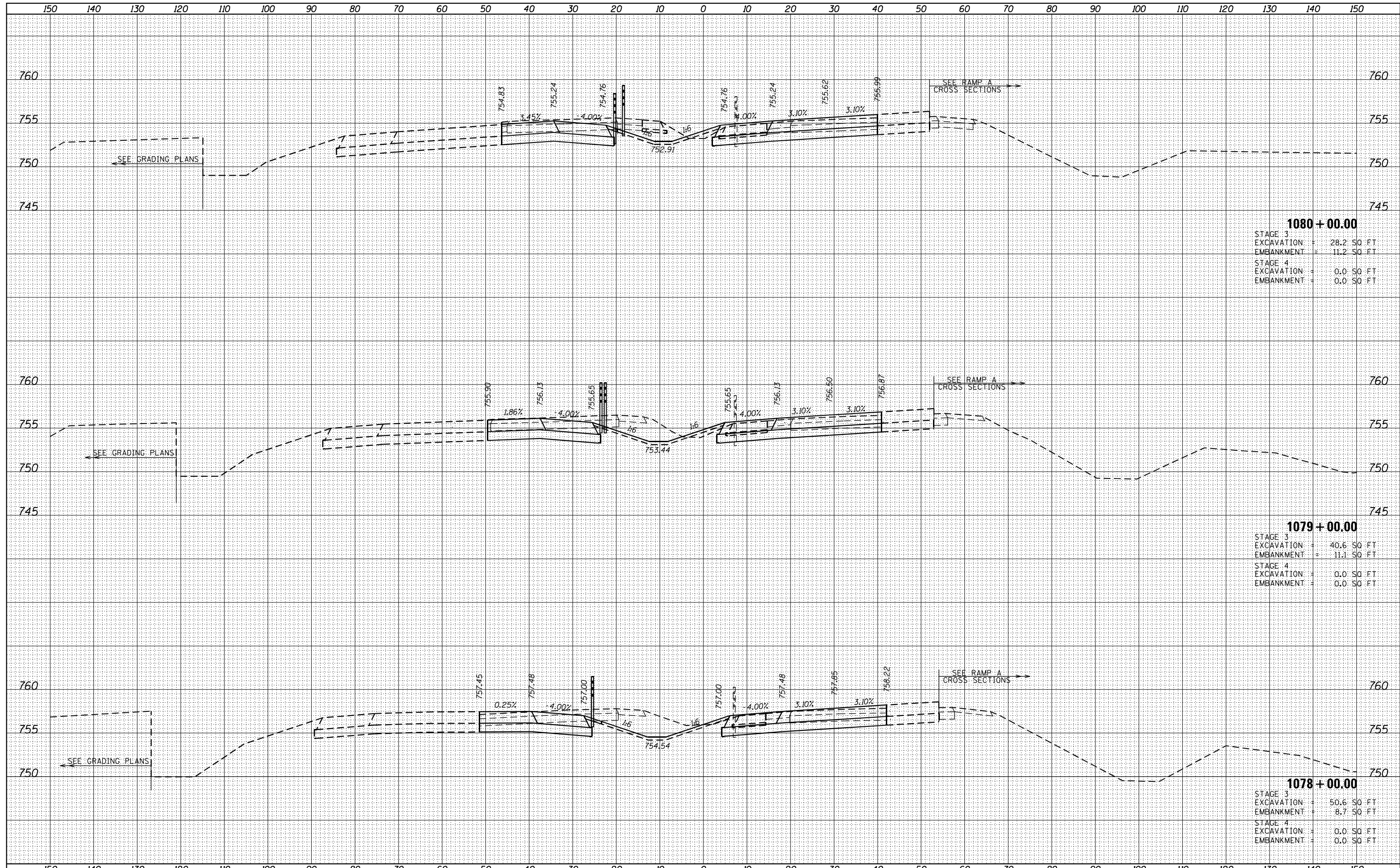
STAGE 3	
EXCAVATION	41.2 SQ FT
EMBANKMENT	22.8 SQ FT
STAGE 4	
EXCAVATION	0.0 SQ FT
EMBANKMENT	0.0 SQ FT

1075 + 00.00

STAGE 3	
EXCAVATION	40.0 SQ FT
EMBANKMENT	29.5 SQ FT
STAGE 4	
EXCAVATION	0.0 SQ FT
EMBANKMENT	0.0 SQ FT

DATE	
BY	
FINISHED SURVEY	
PLOTTED TEMPLATE	
NOTE BOOK	
AREAS CHECKED	

DATE	
BY	
ORIGINAL SURVEY	
PLOTTED TEMPLATE	
NOTE BOOK	
AREAS CHECKED	



1080 + 00.00

STAGE 3	EXCAVATION = 28.2 SQ. FT
	EMBANKMENT = 11.2 SQ. FT
STAGE 4	EXCAVATION = 0.0 SQ. FT
	EMBANKMENT = 0.0 SQ. FT

1079 + 00.00

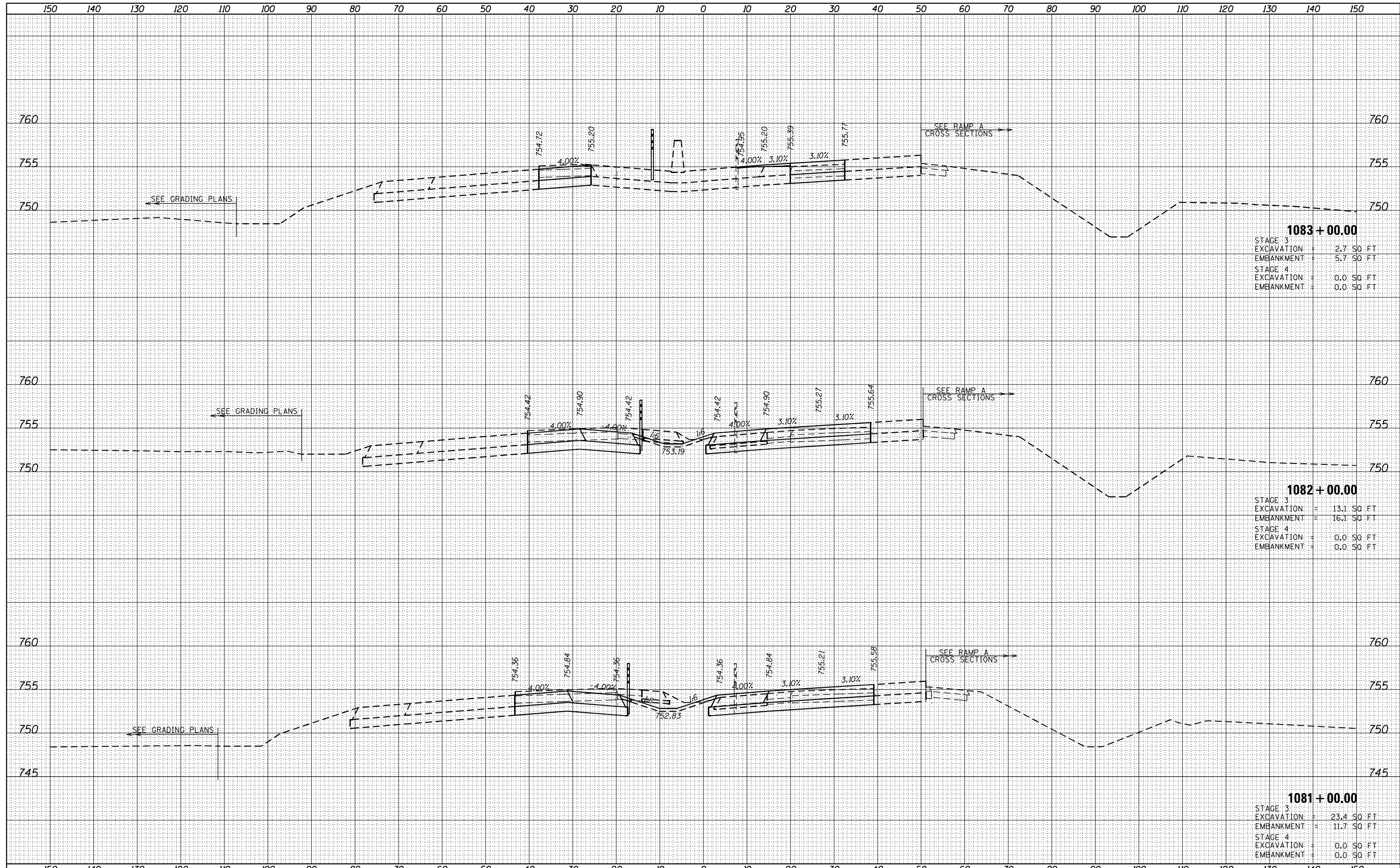
STAGE 3	EXCAVATION = 40.6 SQ. FT
	EMBANKMENT = 11.1 SQ. FT
STAGE 4	EXCAVATION = 0.0 SQ. FT
	EMBANKMENT = 0.0 SQ. FT

1078 + 00.00

STAGE 3	EXCAVATION = 50.6 SQ. FT
	EMBANKMENT = 8.7 SQ. FT
STAGE 4	EXCAVATION = 0.0 SQ. FT
	EMBANKMENT = 0.0 SQ. FT

DATE	
BY	
FINISHED SURVEY	
PLOTTED TEMPLATE	
NOTE BOOK	
AREAS CHECKED	
NO.	

DATE	
BY	
ORIGINAL SURVEY	
PLOTTED TEMPLATE	
NOTE BOOK	
AREAS CHECKED	
NO.	



1083 + 00.00

STAGE 3	
EXCAVATION	= 2.7 SQ. FT
EMBANKMENT	= 5.7 SQ. FT
STAGE 4	
EXCAVATION	= 0.0 SQ. FT
EMBANKMENT	= 0.0 SQ. FT

1082 + 00.00

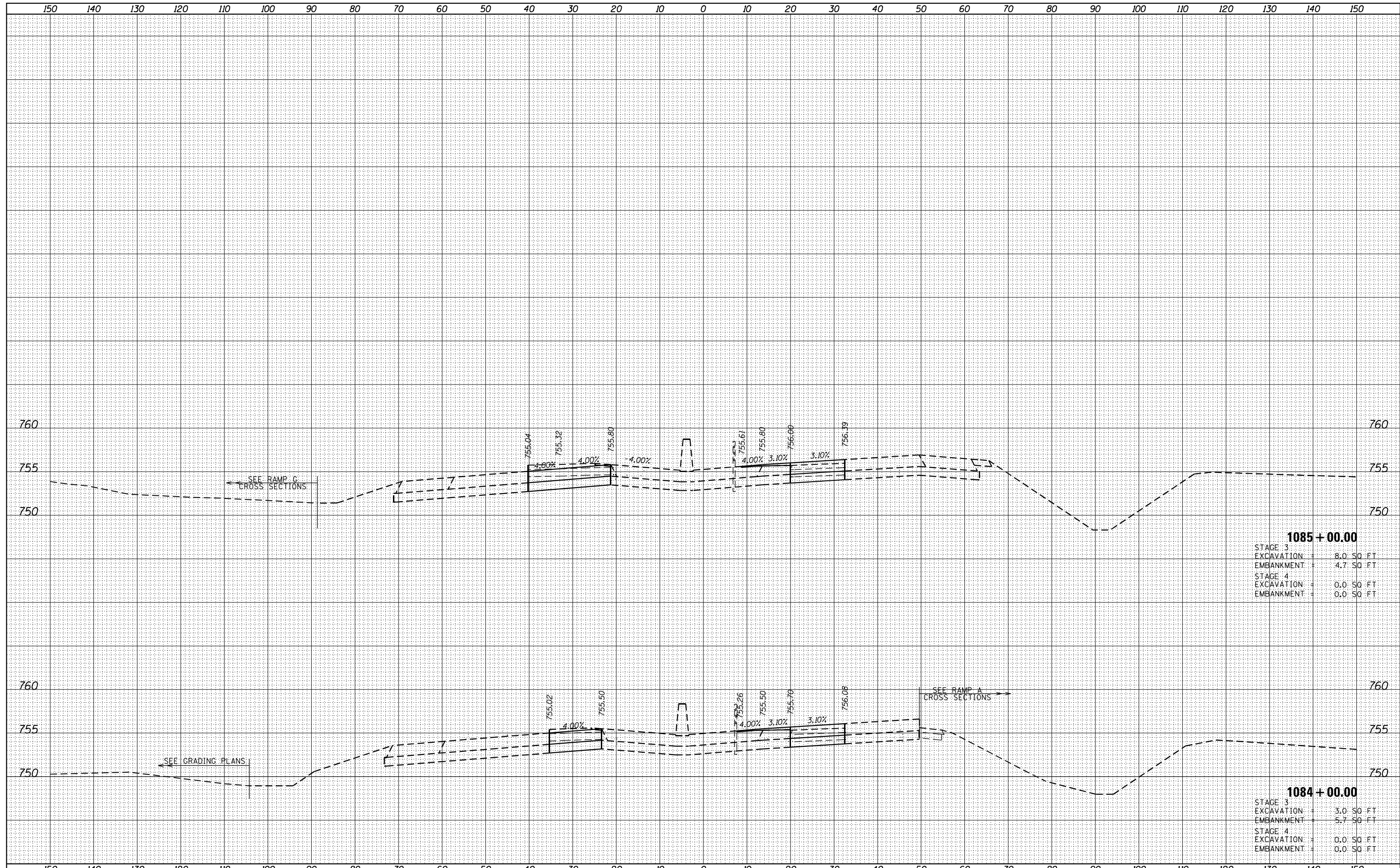
STAGE 3	
EXCAVATION	= 13.1 SQ. FT
EMBANKMENT	= 16.1 SQ. FT
STAGE 4	
EXCAVATION	= 0.0 SQ. FT
EMBANKMENT	= 0.0 SQ. FT

1081 + 00.00

STAGE 3	
EXCAVATION	= 23.4 SQ. FT
EMBANKMENT	= 11.7 SQ. FT
STAGE 4	
EXCAVATION	= 0.0 SQ. FT
EMBANKMENT	= 0.0 SQ. FT

DATE	
BY	
FINISHED SURVEY	
PLOTTED TEMPLATE	
NOTE BOOK	
AREAS CHECKED	

DATE	
BY	
ORIGINAL SURVEY	
PLOTTED TEMPLATE	
NOTE BOOK	
AREAS CHECKED	



1085 + 00.00

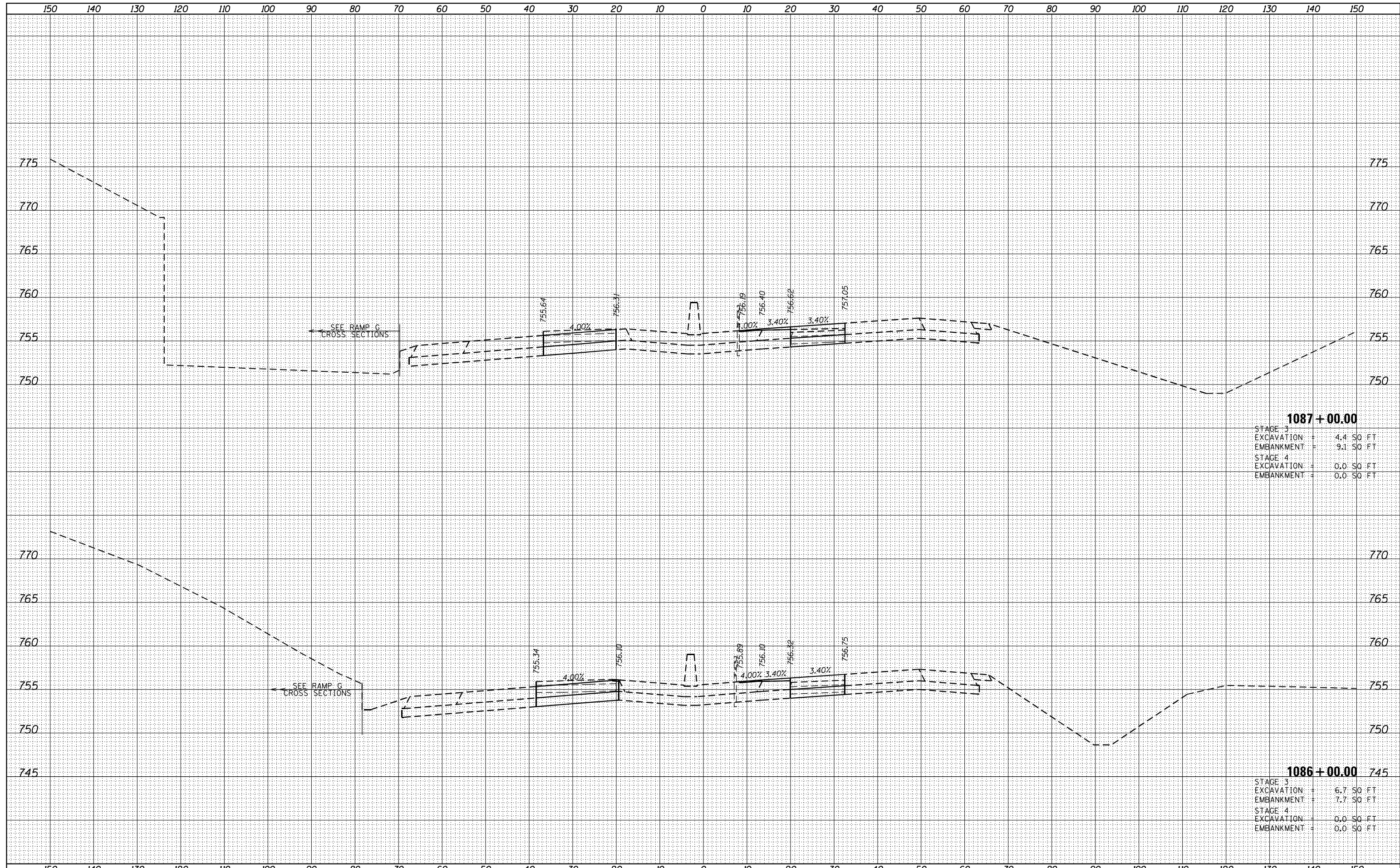
STAGE 3	
EXCAVATION	8.0 SO FT
EMBANKMENT	4.7 SO FT
STAGE 4	
EXCAVATION	0.0 SO FT
EMBANKMENT	0.0 SO FT

1084 + 00.00

STAGE 3	
EXCAVATION	3.0 SO FT
EMBANKMENT	5.7 SO FT
STAGE 4	
EXCAVATION	0.0 SO FT
EMBANKMENT	0.0 SO FT

DATE	
BY	
SURVEYED	
PLOTTED	
TEMPLATE	
NOTE BOOK	
AREAS CHECKED	
NO.	

DATE	
BY	
SURVEYED	
PLOTTED	
TEMPLATE	
NOTE BOOK	
AREAS CHECKED	
NO.	



1087 + 00.00


STAGE 3	
EXCAVATION	4.4 SO FT
EMBANKMENT	9.1 SO FT
STAGE 4	
EXCAVATION	0.0 SO FT
EMBANKMENT	0.0 SO FT

1086 + 00.00

STAGE 3	
EXCAVATION	6.7 SO FT
EMBANKMENT	7.7 SO FT
STAGE 4	
EXCAVATION	0.0 SO FT
EMBANKMENT	0.0 SO FT

DATE	
BY	
FINISHED SURVEY	
PLOTTED	
NOTE BOOK	
AREAS CHECKED	

DATE	
BY	
ORIGINAL SURVEY	
PLOTTED	
NOTE BOOK	
AREAS CHECKED	



1089 + 00.00

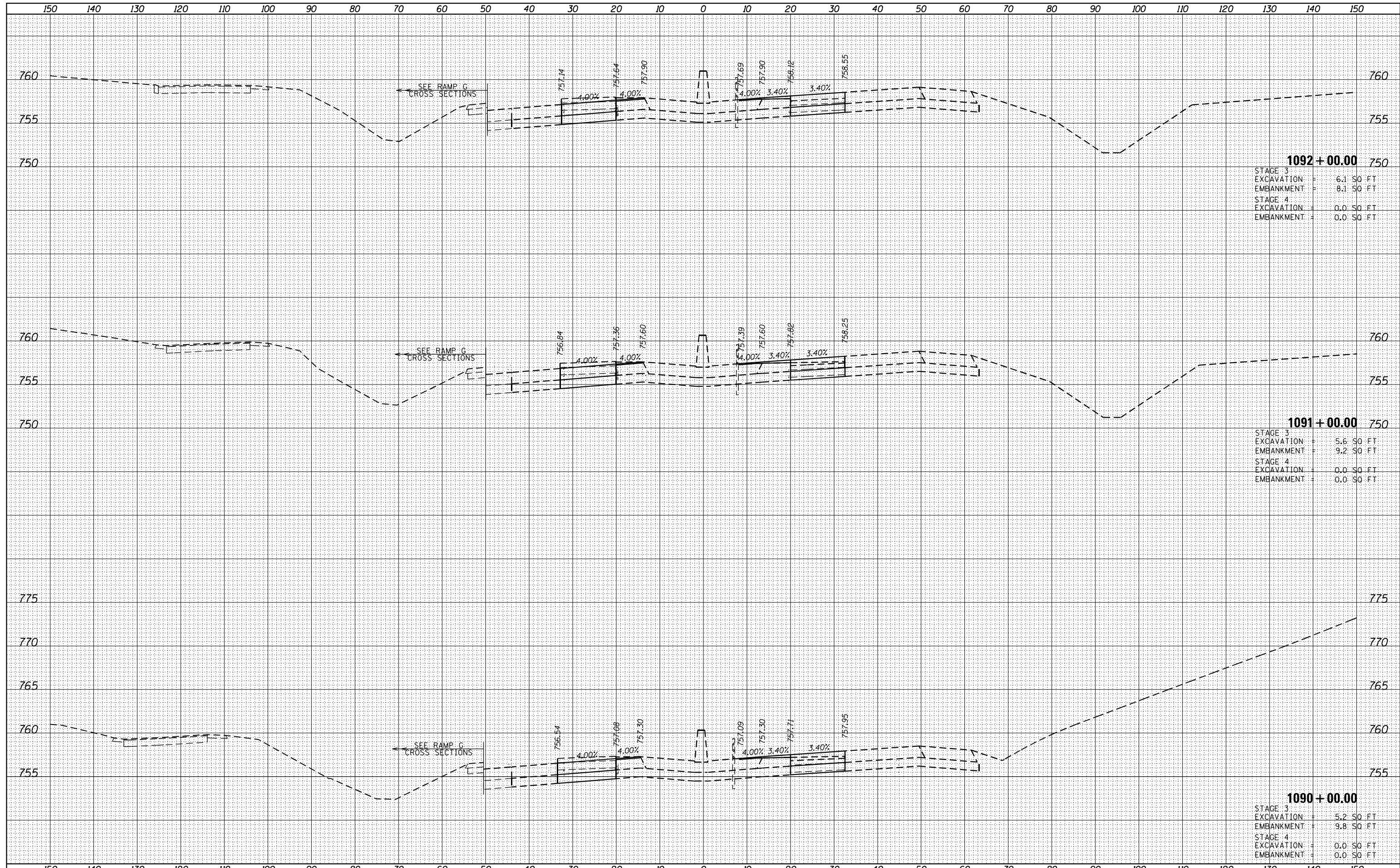
STAGE 3	
EXCAVATION	4.8 SO. FT
EMBANKMENT	10.0 SO. FT
STAGE 4	
EXCAVATION	0.0 SO. FT
EMBANKMENT	0.0 SO. FT

1088 + 00.00

STAGE 3	
EXCAVATION	4.3 SO. FT
EMBANKMENT	9.8 SO. FT
STAGE 4	
EXCAVATION	0.0 SO. FT
EMBANKMENT	0.0 SO. FT

DATE	
BY	
ORIGINAL SURVEY	
SURVEYED	
PLOTTED	
TEMPLATE	
NOTE BOOK	
AREAS CHECKED	
NO.	

DATE	
BY	
ORIGINAL SURVEY	
SURVEYED	
PLOTTED	
TEMPLATE	
NOTE BOOK	
AREAS CHECKED	
NO.	



1092 + 00.00

STAGE 3	
EXCAVATION	= 6.1 SQ FT
EMBANKMENT	= 8.1 SQ FT
STAGE 4	
EXCAVATION	= 0.0 SQ FT
EMBANKMENT	= 0.0 SQ FT

1091 + 00.00

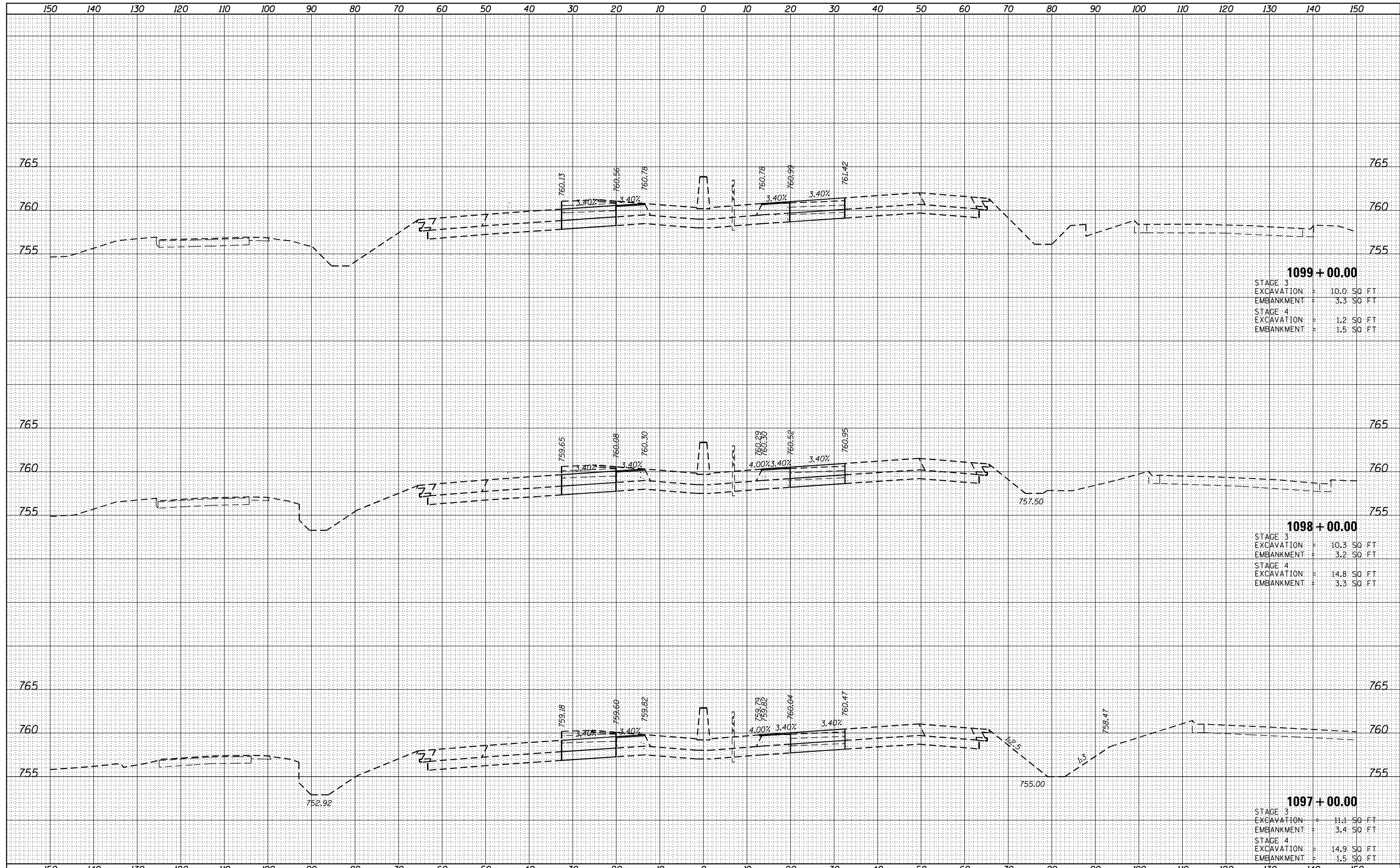
STAGE 3	
EXCAVATION	= 5.6 SQ FT
EMBANKMENT	= 9.2 SQ FT
STAGE 4	
EXCAVATION	= 0.0 SQ FT
EMBANKMENT	= 0.0 SQ FT

1090 + 00.00

STAGE 3	
EXCAVATION	= 5.2 SQ FT
EMBANKMENT	= 9.8 SQ FT
STAGE 4	
EXCAVATION	= 0.0 SQ FT
EMBANKMENT	= 0.0 SQ FT

DATE	
BY	
SURVEYED	
PLOTTED	
TEMPLATE	
AREAS	
CHECKED	
NO.	

DATE	
BY	
SURVEYED	
PLOTTED	
TEMPLATE	
AREAS	
CHECKED	
NO.	



1099 + 00.00
 STAGE 3
 EXCAVATION = 10.0 SQ. FT.
 EMBANKMENT = 3.3 SQ. FT.
 STAGE 4
 EXCAVATION = 1.2 SQ. FT.
 EMBANKMENT = 1.5 SQ. FT.

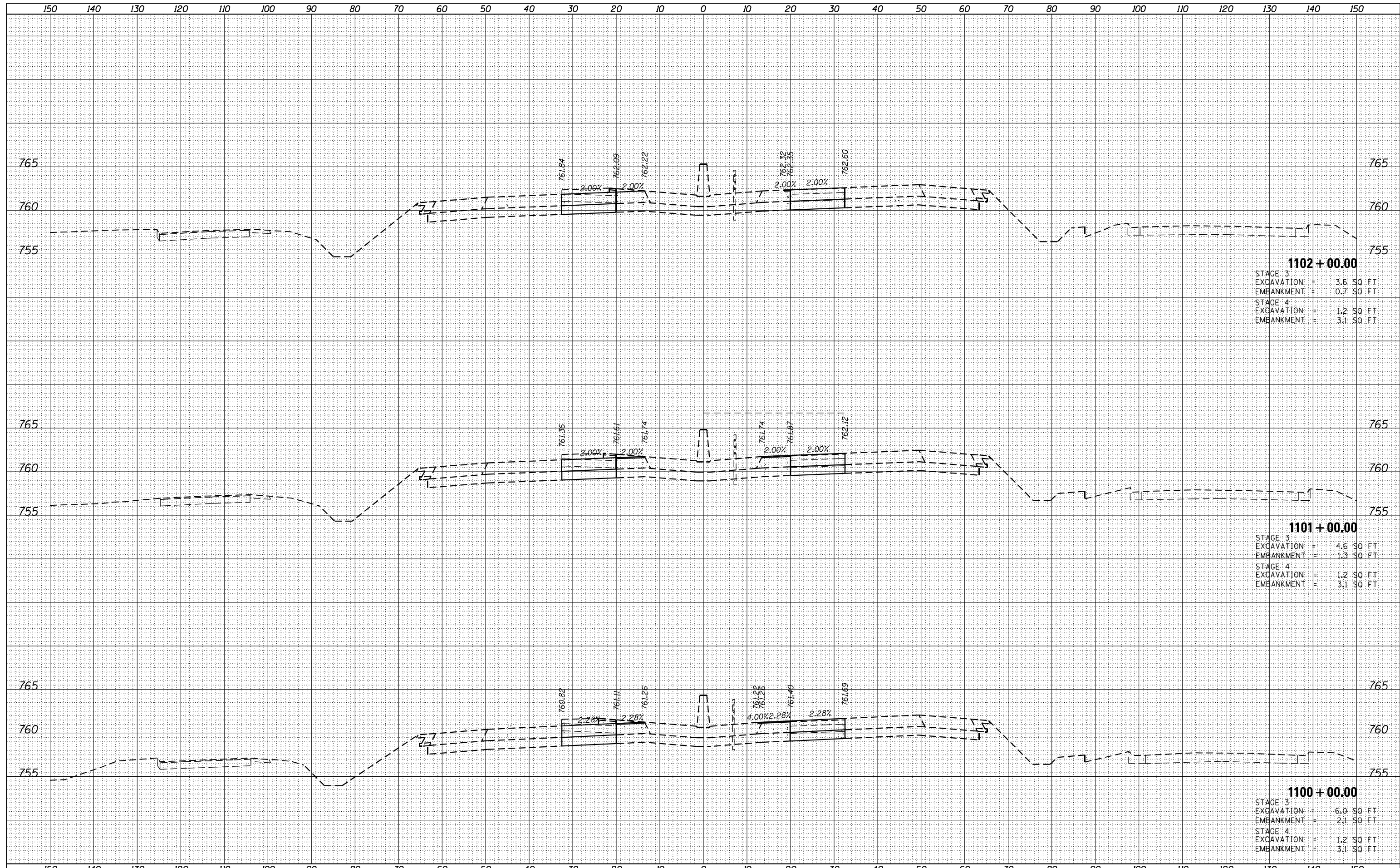
1098 + 00.00
 STAGE 3
 EXCAVATION = 10.3 SQ. FT.
 EMBANKMENT = 3.2 SQ. FT.
 STAGE 4
 EXCAVATION = 14.8 SQ. FT.
 EMBANKMENT = 3.3 SQ. FT.

1097 + 00.00
 STAGE 3
 EXCAVATION = 11.1 SQ. FT.
 EMBANKMENT = 3.4 SQ. FT.
 STAGE 4
 EXCAVATION = 14.9 SQ. FT.
 EMBANKMENT = 1.5 SQ. FT.

FILE NAME =	USER NAME = Matt Overbey	DESIGNED - STP	REVISED -	STATE OF ILLINOIS DEPARTMENT OF TRANSPORTATION	MAINTENANCE OF TRAFFIC – CROSS SECTIONS STAGE 3 I-74	F.A.I. RTÉ.	SECTION	COUNTY	TOTAL SHEETS	SHEET NO.	
...D570C01-sht-XSC I-74 Stage 3 MOT.dgn		DRAWN - STP	REVISED -			57	10-(33,34,5,14)R & (10-34)B	CHAMPAIGN	1182	423	
Default		CHECKED - MJO	REVISED -			SCALE:		SHEET OF SHEETS		STA. 1097+00.00 TO STA. 1099+00.00	CONTRACT NO. 70C01
		DATE - JANUARY 2022	REVISED -			ILLINOIS FED. AID PROJECT					

DATE	
BY	
FINISHED SURVEY	
PLOTTED TEMPLATE	
NOTE BOOK	
AREAS CHECKED	
NO.	

DATE	
BY	
ORIGINAL SURVEY	
PLOTTED TEMPLATE	
NOTE BOOK	
AREAS CHECKED	
NO.	



1102 + 00.00

STAGE 3	
EXCAVATION	= 3.6 SQ. FT
EMBANKMENT	= 0.7 SQ. FT
STAGE 4	
EXCAVATION	= 1.2 SQ. FT
EMBANKMENT	= 3.1 SQ. FT

1101 + 00.00

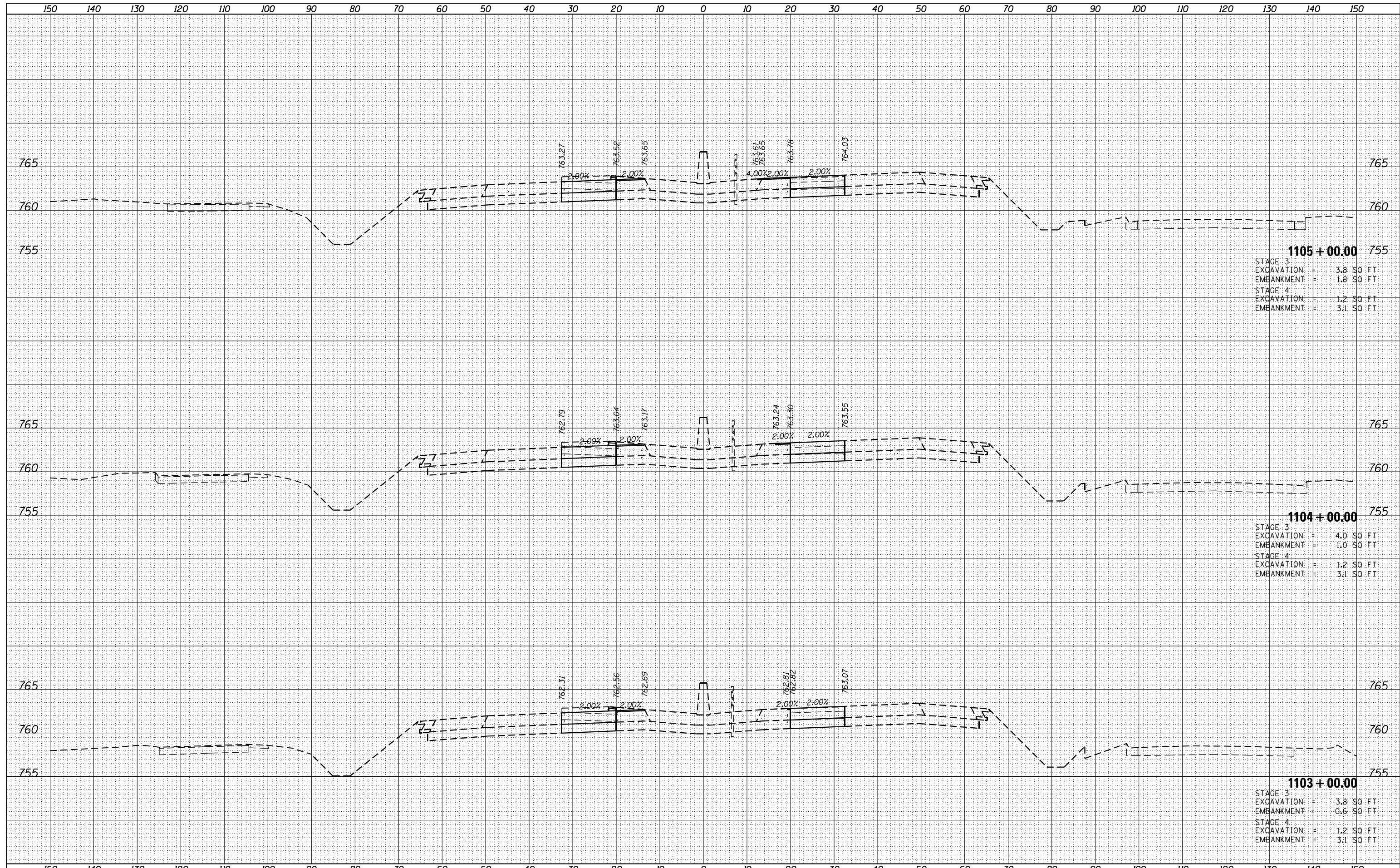
STAGE 3	
EXCAVATION	= 4.6 SQ. FT
EMBANKMENT	= 1.3 SQ. FT
STAGE 4	
EXCAVATION	= 1.2 SQ. FT
EMBANKMENT	= 3.1 SQ. FT

1100 + 00.00

STAGE 3	
EXCAVATION	= 6.0 SQ. FT
EMBANKMENT	= 2.1 SQ. FT
STAGE 4	
EXCAVATION	= 1.2 SQ. FT
EMBANKMENT	= 3.1 SQ. FT

DATE	
BY	
SURVEYED	
PLOTTED	
TEMPLATE	
AREAS	
CHECKED	
FINAL SURVEY	
NOTE BOOK	
NO.	

DATE	
BY	
SURVEYED	
PLOTTED	
TEMPLATE	
AREAS	
CHECKED	
ORIGINAL SURVEY	
NOTE BOOK	
NO.	



1105 + 00.00
 STAGE 3
 EXCAVATION = 3.8' SO. FT
 EMBANKMENT = 1.8' SO. FT
 STAGE 4
 EXCAVATION = 1.2' SO. FT
 EMBANKMENT = 3.1' SO. FT

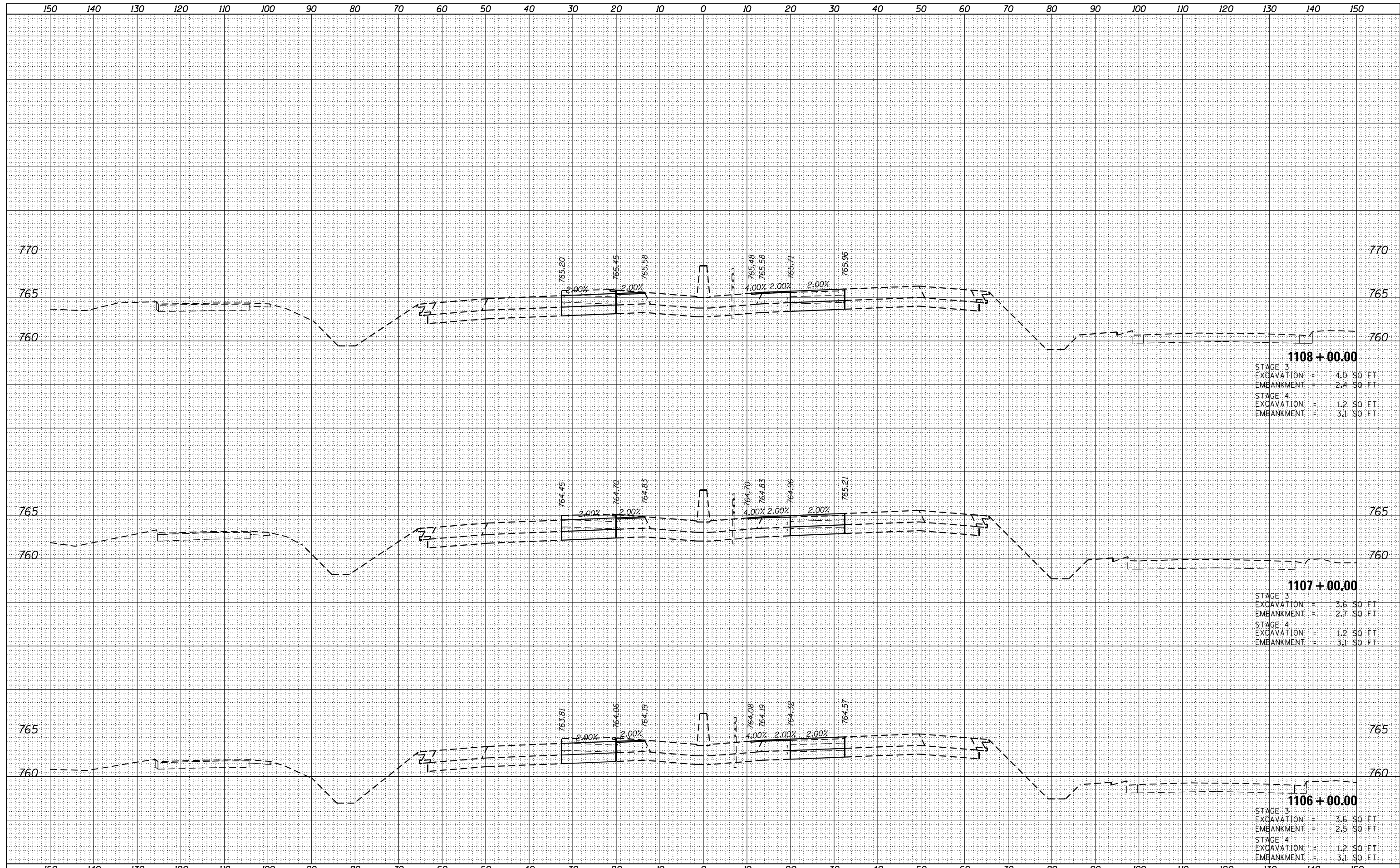
1104 + 00.00
 STAGE 3
 EXCAVATION = 4.0' SO. FT
 EMBANKMENT = 1.0' SO. FT
 STAGE 4
 EXCAVATION = 1.2' SO. FT
 EMBANKMENT = 3.1' SO. FT

1103 + 00.00
 STAGE 3
 EXCAVATION = 3.8' SO. FT
 EMBANKMENT = 0.6' SO. FT
 STAGE 4
 EXCAVATION = 1.2' SO. FT
 EMBANKMENT = 3.1' SO. FT

FILE NAME =	USER NAME = Matt Overbey	DESIGNED - STP	REVISD -	STATE OF ILLINOIS DEPARTMENT OF TRANSPORTATION	MAINTENANCE OF TRAFFIC – CROSS SECTIONS STAGE 3 I-74	F.A.I. RTE.	SECTION	COUNTY	TOTAL SHEETS	SHEET NO.	
...D570C01-sht-XSC I-74 Stage 3 MOT.dgn		DRAWN - STP	REVISD -			57	10-(33,34,5,14)R & (10-34)B	CHAMPAIGN	1182	425	
Default		CHECKED - MJO	REVISD -			SCALE:		SHEET OF SHEETS		STA. 1103+00.00 TO STA. 1105+00.00	CONTRACT NO. 70C01
		DATE - JANUARY 2022	REVISD -			ILLINOIS FED. AID PROJECT					

DATE	
BY	
FINISHED SURVEY	
PLOTTED	
TEMPLATE	
NOTE BOOK	
AREAS CHECKED	
NO.	

DATE	
BY	
ORIGINAL SURVEY	
PLOTTED	
TEMPLATE	
NOTE BOOK	
AREAS CHECKED	
NO.	



1108 + 00.00

STAGE 3	
EXCAVATION	4.0 SO. FT
EMBANKMENT	2.4 SO. FT
STAGE 4	
EXCAVATION	1.2 SO. FT
EMBANKMENT	3.1 SO. FT

1107 + 00.00

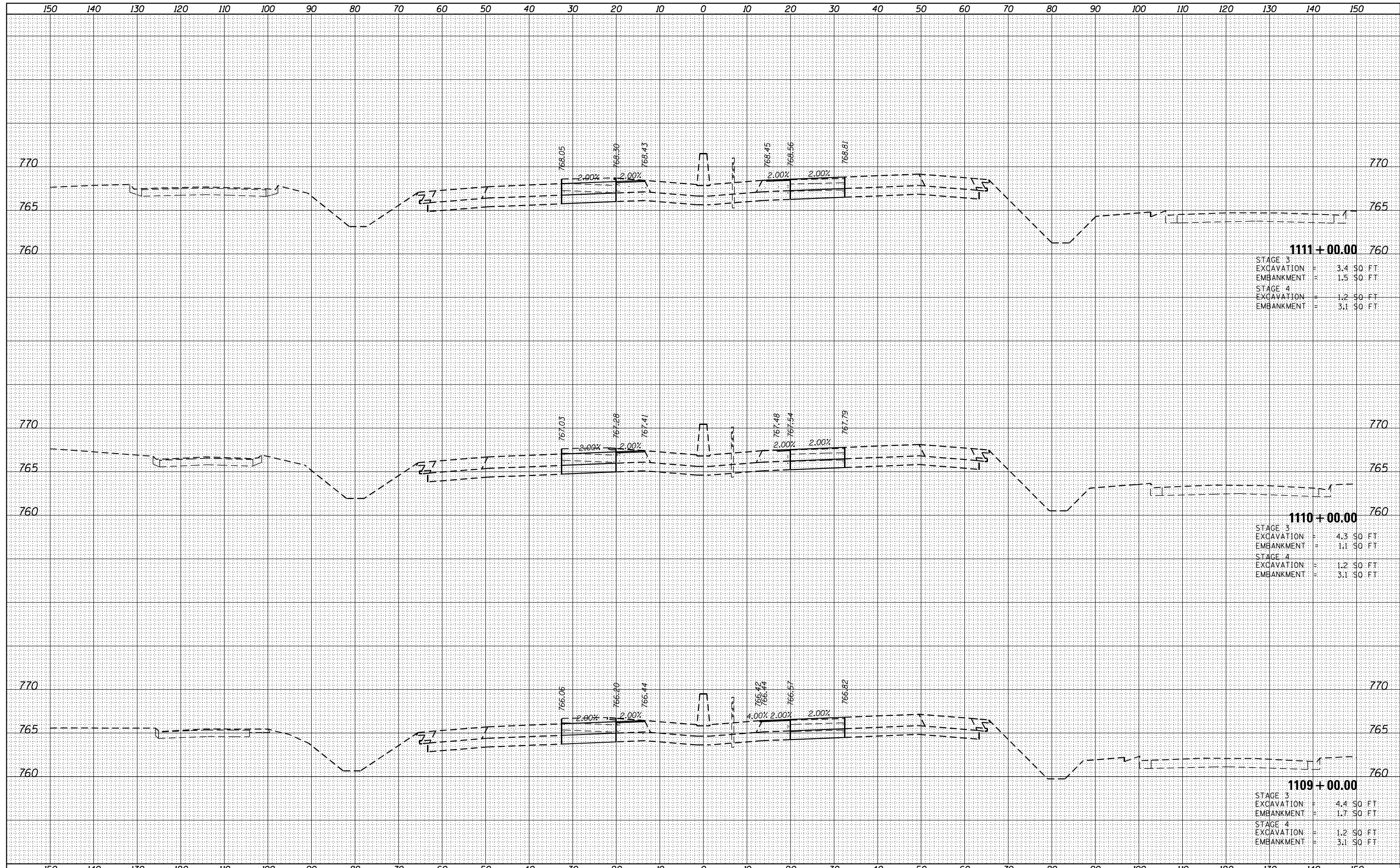
STAGE 3	
EXCAVATION	3.6 SO. FT
EMBANKMENT	2.7 SO. FT
STAGE 4	
EXCAVATION	1.2 SO. FT
EMBANKMENT	3.1 SO. FT

1106 + 00.00

STAGE 3	
EXCAVATION	3.6 SO. FT
EMBANKMENT	2.5 SO. FT
STAGE 4	
EXCAVATION	1.2 SO. FT
EMBANKMENT	3.1 SO. FT

DATE	
BY	
FINISHED SURVEY	
PLOTTED	
NOTE BOOK	
AREAS CHECKED	

DATE	
BY	
ORIGINAL SURVEY	
PLOTTED	
NOTE BOOK	
AREAS CHECKED	



1111 + 00.00
 STAGE 3
 EXCAVATION = 3.4 SO. FT
 EMBANKMENT = 1.5 SO. FT
 STAGE 4
 EXCAVATION = 1.2 SO. FT
 EMBANKMENT = 3.1 SO. FT

1110 + 00.00
 STAGE 3
 EXCAVATION = 4.3 SO. FT
 EMBANKMENT = 1.1 SO. FT
 STAGE 4
 EXCAVATION = 1.2 SO. FT
 EMBANKMENT = 3.1 SO. FT

1109 + 00.00
 STAGE 3
 EXCAVATION = 4.4 SO. FT
 EMBANKMENT = 1.7 SO. FT
 STAGE 4
 EXCAVATION = 1.2 SO. FT
 EMBANKMENT = 3.1 SO. FT

FILE NAME = ...D570C01-sht-XSC I-74 Stage 3 MOT.dgn
 Default

USER NAME = Matt Overbey
 DESIGNED - STP
 DRAWN - STP
 CHECKED - MJO
 PLOT DATE = 1/28/2022 - 5:13:02 PM

REVISED -
 REVISED -
 REVISED -
 REVISED -

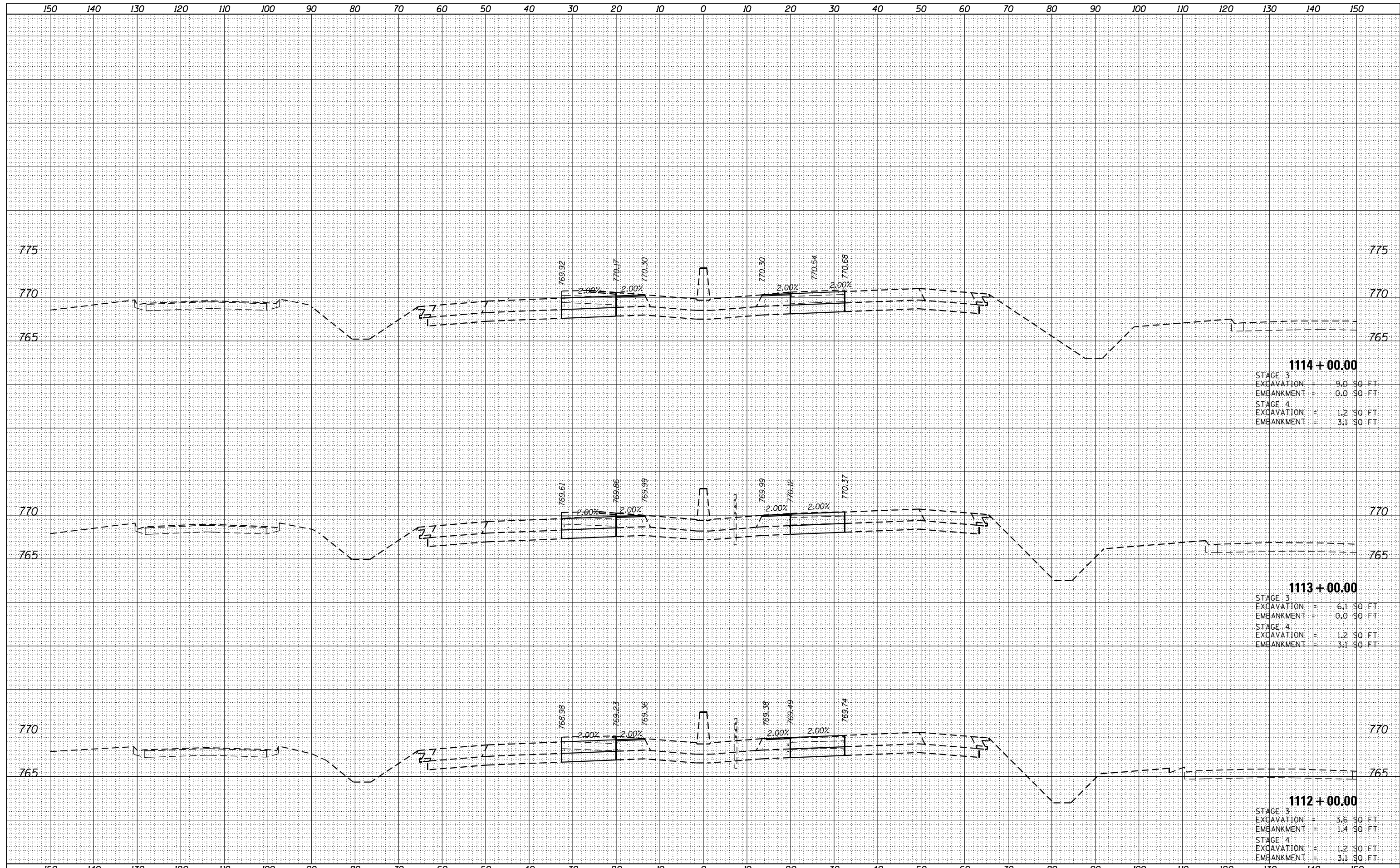
**STATE OF ILLINOIS
 DEPARTMENT OF TRANSPORTATION**

**MAINTENANCE OF TRAFFIC - CROSS SECTIONS
 STAGE 3 I-74**
 SCALE: SHEET OF SHEETS STA. 1109+00.00 TO STA. 1111+00.00

F.A.I. RTE.	SECTION	COUNTY	TOTAL SHEETS	SHEET NO.
57	10-(33,34,5,14)R & (10-34)B	CHAMPAIGN	1182	427
CONTRACT NO. 70C01			ILLINOIS FED. AID PROJECT	

DATE	
BY	
FINISHED SURVEY	
PLOTTED	
TEMPLATE	
NOTE BOOK	
AREAS CHECKED	
NO.	

DATE	
BY	
ORIGINAL SURVEY	
PLOTTED	
TEMPLATE	
AREAS CHECKED	
NO.	



1114 + 00.00

STAGE 3	
EXCAVATION	= 9.0 SQ FT
EMBANKMENT	= 0.0 SQ FT
STAGE 4	
EXCAVATION	= 1.2 SQ FT
EMBANKMENT	= 3.1 SQ FT

1113 + 00.00

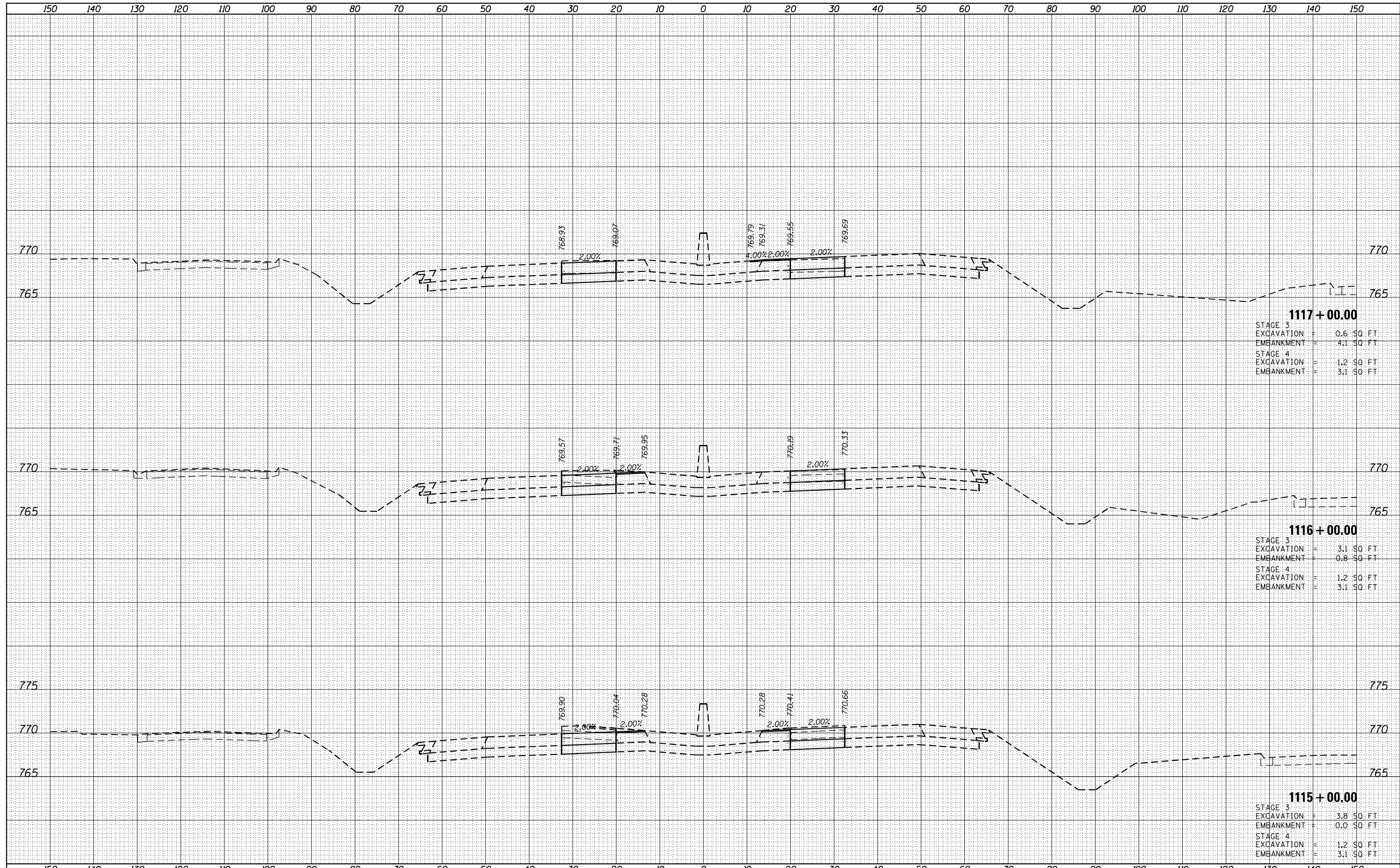
STAGE 3	
EXCAVATION	= 6.1 SQ FT
EMBANKMENT	= 0.0 SQ FT
STAGE 4	
EXCAVATION	= 1.2 SQ FT
EMBANKMENT	= 3.1 SQ FT

1112 + 00.00

STAGE 3	
EXCAVATION	= 3.6 SQ FT
EMBANKMENT	= 1.4 SQ FT
STAGE 4	
EXCAVATION	= 1.2 SQ FT
EMBANKMENT	= 3.1 SQ FT

DATE	
BY	
FINISHED SURVEY	
PLOTTED	
NOTE BOOK	
AREAS CHECKED	

DATE	
BY	
ORIGINAL SURVEY	
PLOTTED	
NOTE BOOK	
AREAS CHECKED	



1117 + 00.00
 STAGE 3
 EXCAVATION = 0.6 SQ. FT
 EMBANKMENT = 4.1 SQ. FT
 STAGE 4
 EXCAVATION = 1.2 SQ. FT
 EMBANKMENT = 3.1 SQ. FT

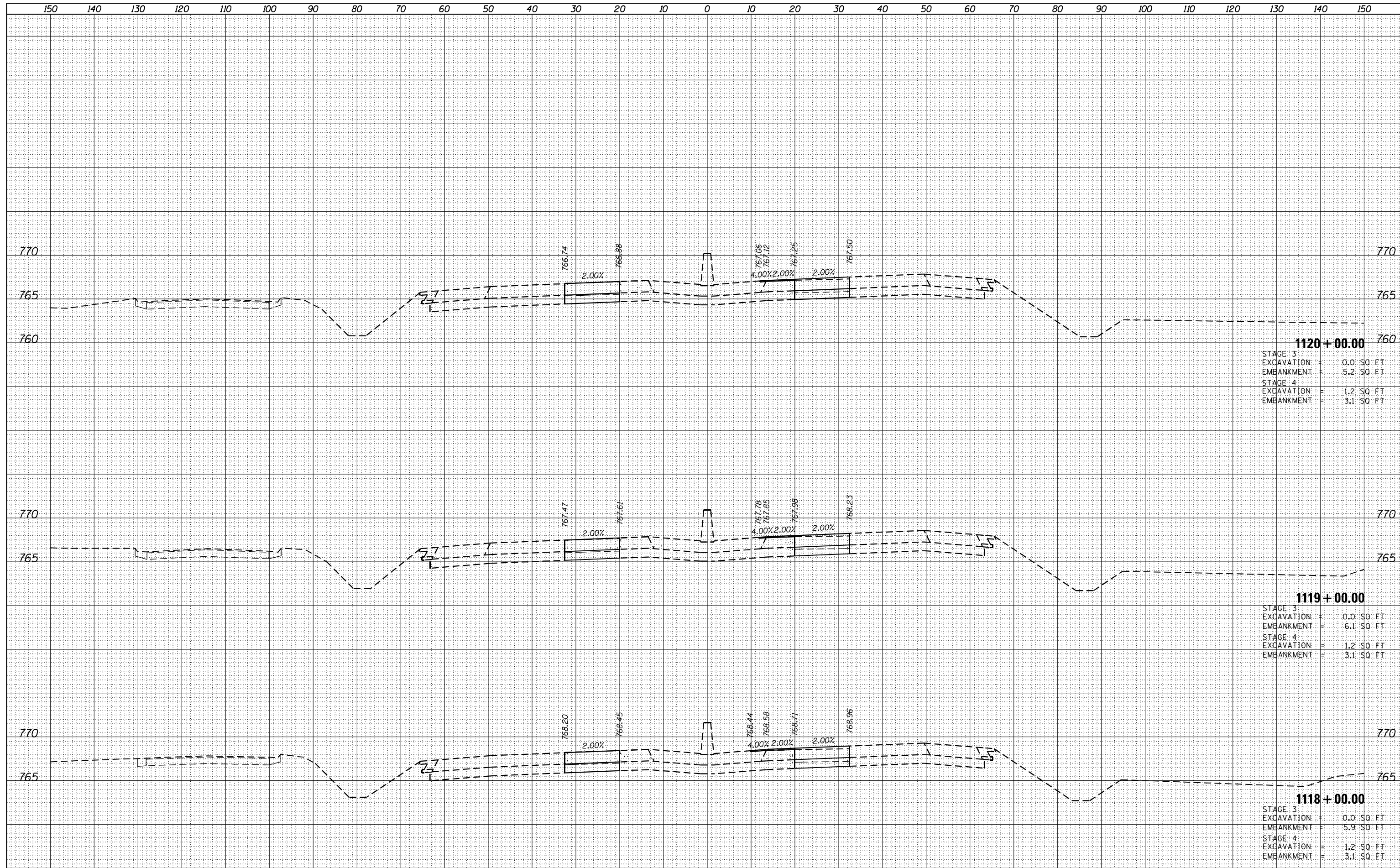
1116 + 00.00
 STAGE 3
 EXCAVATION = 3.1 SQ. FT
 EMBANKMENT = 0.8 SQ. FT
 STAGE 4
 EXCAVATION = 1.2 SQ. FT
 EMBANKMENT = 3.1 SQ. FT

1115 + 00.00
 STAGE 3
 EXCAVATION = 3.8 SQ. FT
 EMBANKMENT = 0.0 SQ. FT
 STAGE 4
 EXCAVATION = 1.2 SQ. FT
 EMBANKMENT = 3.1 SQ. FT

FILE NAME = ...D570C01-sht-XSC I-74 Stage 3 MOT.dgn	USER NAME = Matt Overbey	DESIGNED - STP	REVISIED -	STATE OF ILLINOIS DEPARTMENT OF TRANSPORTATION	MAINTENANCE OF TRAFFIC – CROSS SECTIONS STAGE 3 I-74	F.A.I. RTÉ.	SECTION	COUNTY	TOTAL SHEETS	SHEET NO.
PLOT SCALE = 20.0000' / in.	CHECKED - MJO	REVISIED -	57			10-(33,34,5,14)R & (10-34)B	CHAMPAIGN	1182	429	
PLOT DATE = 1/28/2022 - 5:13:02 PM	DATE - JANUARY 2022	REVISIED -	SCALE: SHEET OF SHEETS STA. 1115+00.00 TO STA. 1117+00.00			CONTRACT NO. 70C01		ILLINOIS FED. AID PROJECT		
Default										

DATE	
BY	
FINISHED SURVEY	
PLOTTED	
TEMPLATE	
NOTE BOOK	
AREAS CHECKED	
NO.	

DATE	
BY	
ORIGINAL SURVEY	
PLOTTED	
TEMPLATE	
NOTE BOOK	
AREAS CHECKED	
NO.	



1120 + 00.00

STAGE 3	
EXCAVATION	= 0.0 SQ. FT.
EMBANKMENT	= 5.2 SQ. FT.
STAGE 4	
EXCAVATION	= 1.2 SQ. FT.
EMBANKMENT	= 3.1 SQ. FT.

1119 + 00.00

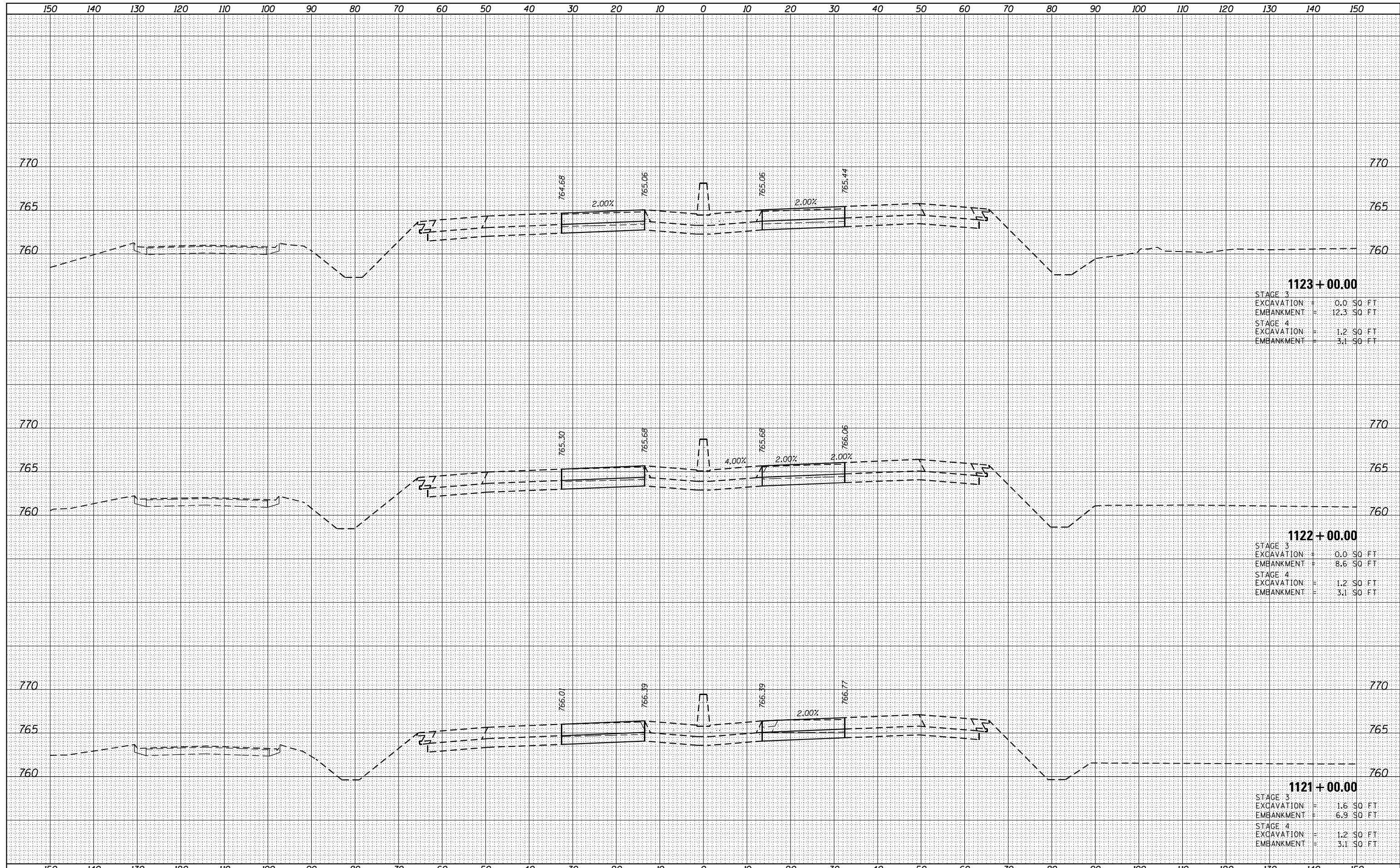
STAGE 3	
EXCAVATION	= 0.0 SQ. FT.
EMBANKMENT	= 6.1 SQ. FT.
STAGE 4	
EXCAVATION	= 1.2 SQ. FT.
EMBANKMENT	= 3.1 SQ. FT.

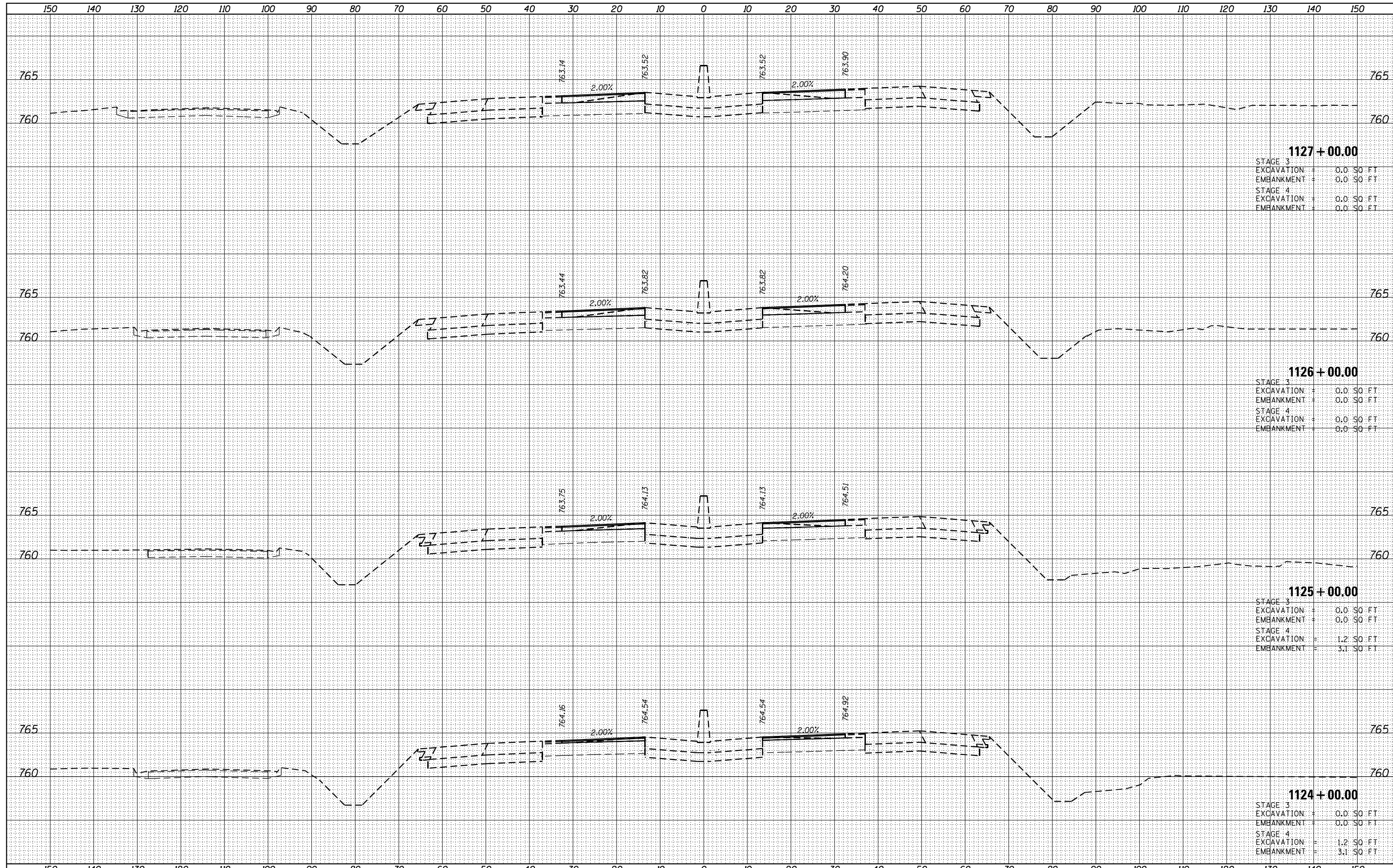
1118 + 00.00

STAGE 3	
EXCAVATION	= 0.0 SQ. FT.
EMBANKMENT	= 5.9 SQ. FT.
STAGE 4	
EXCAVATION	= 1.2 SQ. FT.
EMBANKMENT	= 3.1 SQ. FT.

DATE	
BY	
FINISHED SURVEY	
PLOTTED TEMPLATE	
NOTE BOOK	
AREAS CHECKED	
NO.	

DATE	
BY	
ORIGINAL SURVEY	
PLOTTED TEMPLATE	
NOTE BOOK	
AREAS CHECKED	
NO.	





DATE	BY
SURVEYED	PLOTTED
NOTE BOOK	AREAS CHECKED
NO.	

DATE	BY
SURVEYED	PLOTTED
NOTE BOOK	AREAS CHECKED
NO.	

FILE NAME = ...D570C01-sht-XSC I-74 Stage 3 MOT.dgn

USER NAME = Matt Overbey	DESIGNED - STP	REVISED -
	DRAWN - STP	REVISED -
PLOT SCALE = 20.0000' / in.	CHECKED - MJO	REVISED -
PLOT DATE = 1/28/2022 - 5:13:03 PM	DATE - JANUARY 2022	REVISED -

**STATE OF ILLINOIS
DEPARTMENT OF TRANSPORTATION**

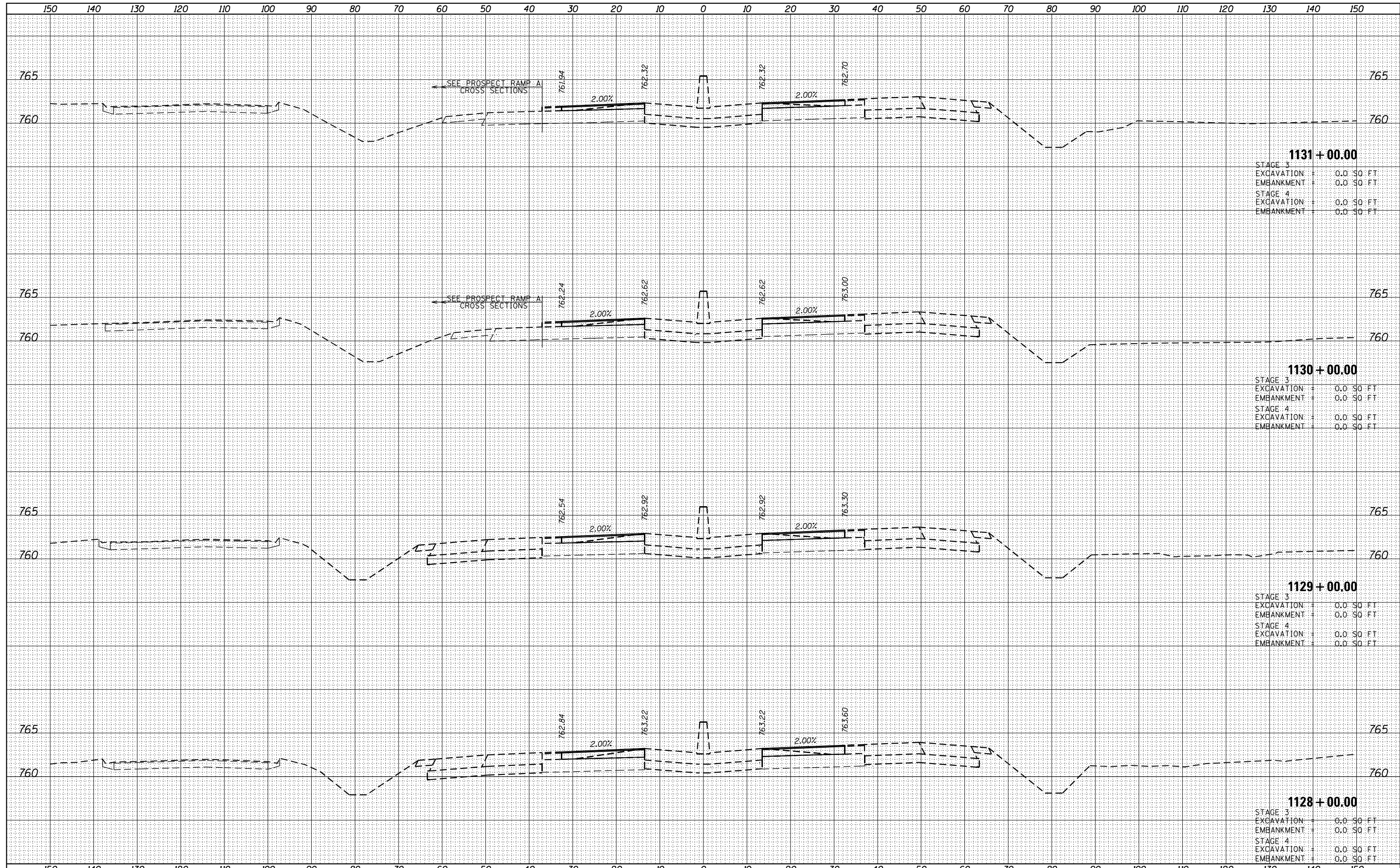
**MAINTENANCE OF TRAFFIC – CROSS SECTIONS
STAGE 3 I-74**

SCALE: SHEET OF SHEETS STA. 1124+00.00 TO STA. 1127+00.00

F.A.I. RTE.	SECTION	COUNTY	TOTAL SHEETS	SHEET NO.
57	10-(33,34,5,14)R & (10-34)B	CHAMPAIGN	1182	432
CONTRACT NO. 70C01			ILLINOIS FED. AID PROJECT	

DATE	
BY	
FINISHED SURVEY	
PLOTTED	
TEMPLATE	
NOTE BOOK	
AREAS CHECKED	
NO.	

DATE	
BY	
ORIGINAL SURVEY	
PLOTTED	
TEMPLATE	
NOTE BOOK	
AREAS CHECKED	
NO.	

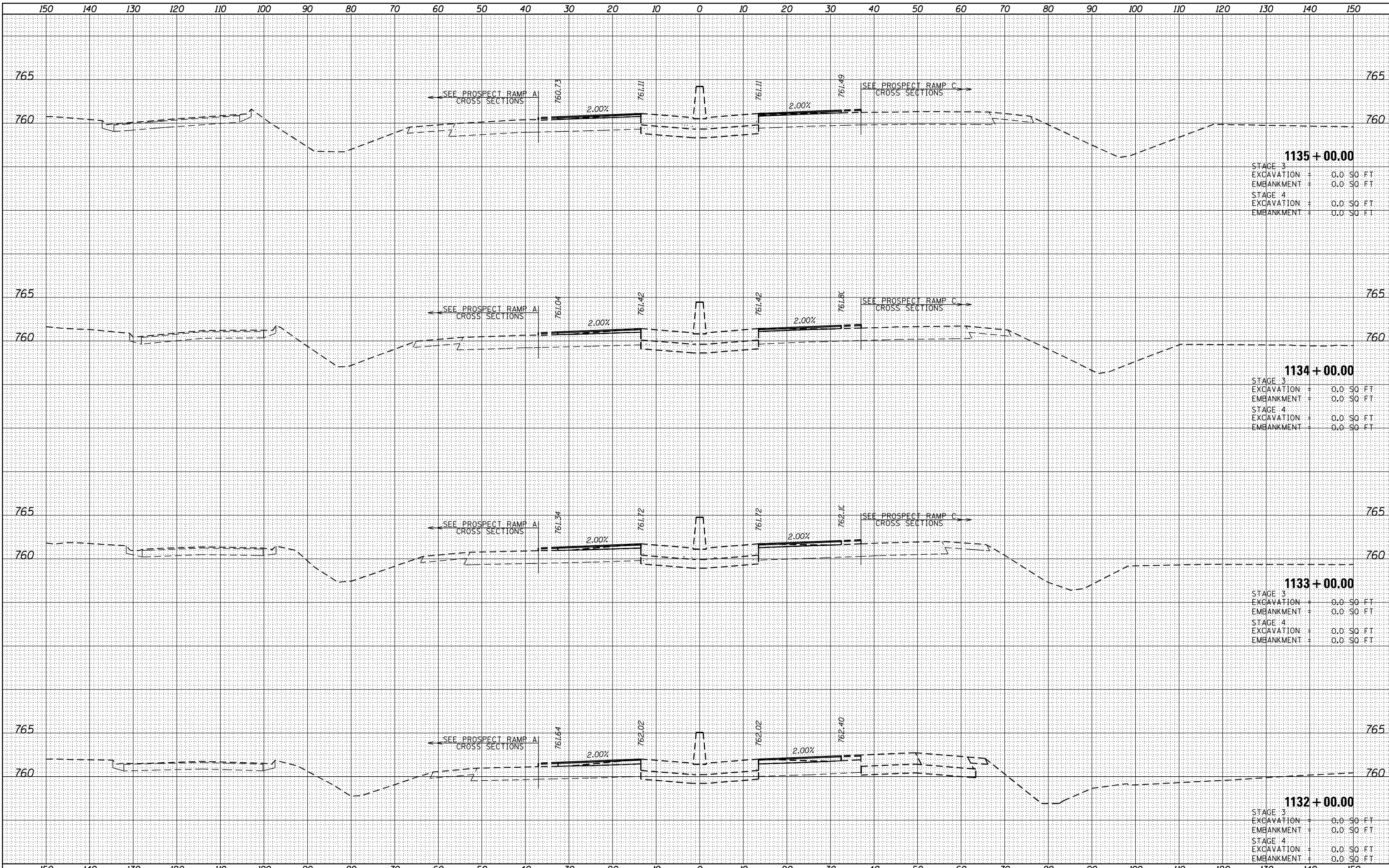


STAGE 3	
EXCAVATION	0.0 SQ. FT.
EMBANKMENT	0.0 SQ. FT.
STAGE 4	
EXCAVATION	0.0 SQ. FT.
EMBANKMENT	0.0 SQ. FT.

STAGE 3	
EXCAVATION	0.0 SQ. FT.
EMBANKMENT	0.0 SQ. FT.
STAGE 4	
EXCAVATION	0.0 SQ. FT.
EMBANKMENT	0.0 SQ. FT.

STAGE 3	
EXCAVATION	0.0 SQ. FT.
EMBANKMENT	0.0 SQ. FT.
STAGE 4	
EXCAVATION	0.0 SQ. FT.
EMBANKMENT	0.0 SQ. FT.

STAGE 3	
EXCAVATION	0.0 SQ. FT.
EMBANKMENT	0.0 SQ. FT.
STAGE 4	
EXCAVATION	0.0 SQ. FT.
EMBANKMENT	0.0 SQ. FT.

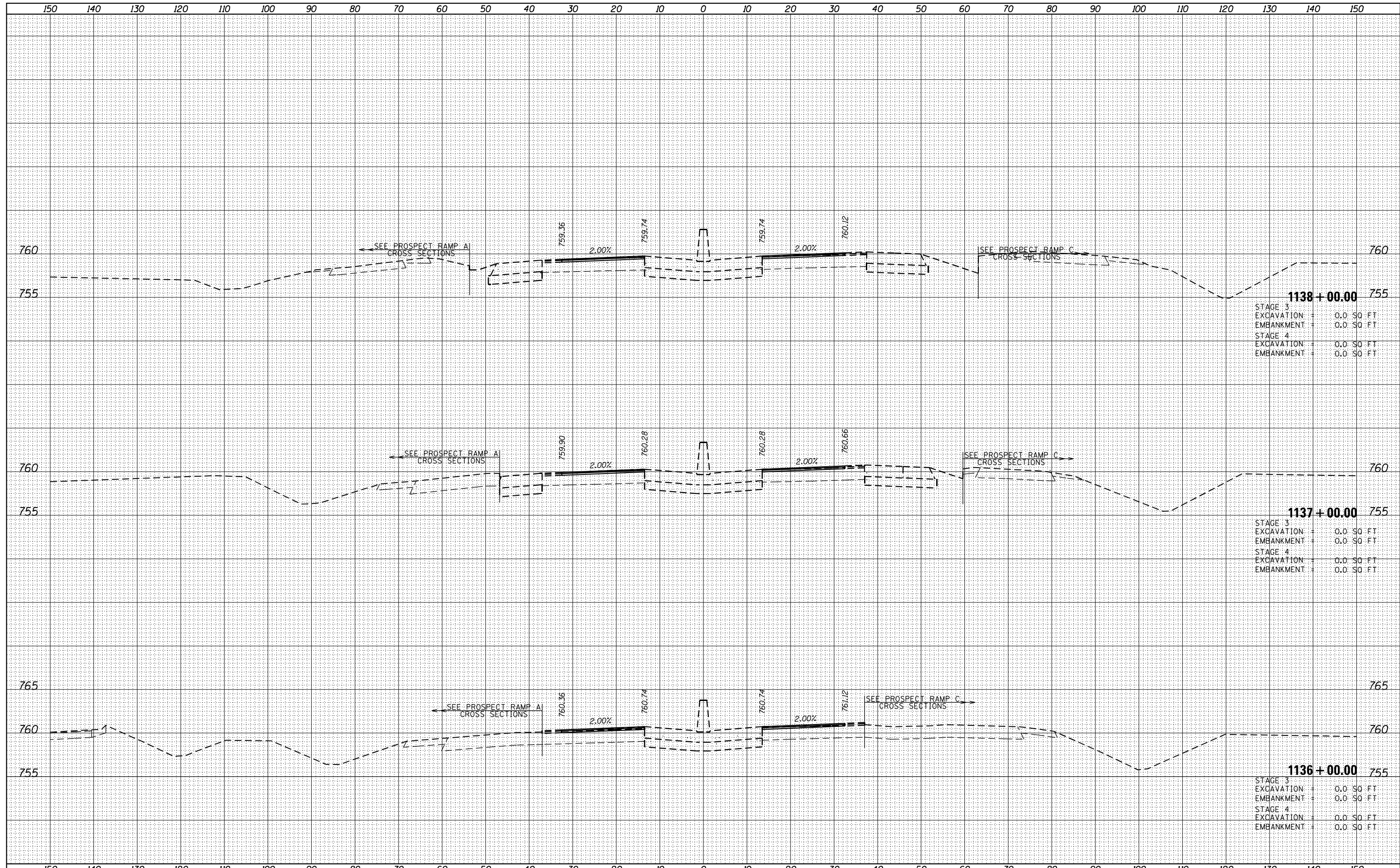


DATE	BY	DATE	BY
ORIGINAL SURVEY	SURVEYED	PLOTTED	TEMPLATED
NOTE BOOK	AREAS	CHECKED	
NO.			

DATE	BY	DATE	BY
ORIGINAL SURVEY	SURVEYED	PLOTTED	TEMPLATED
NOTE BOOK	AREAS	CHECKED	
NO.			

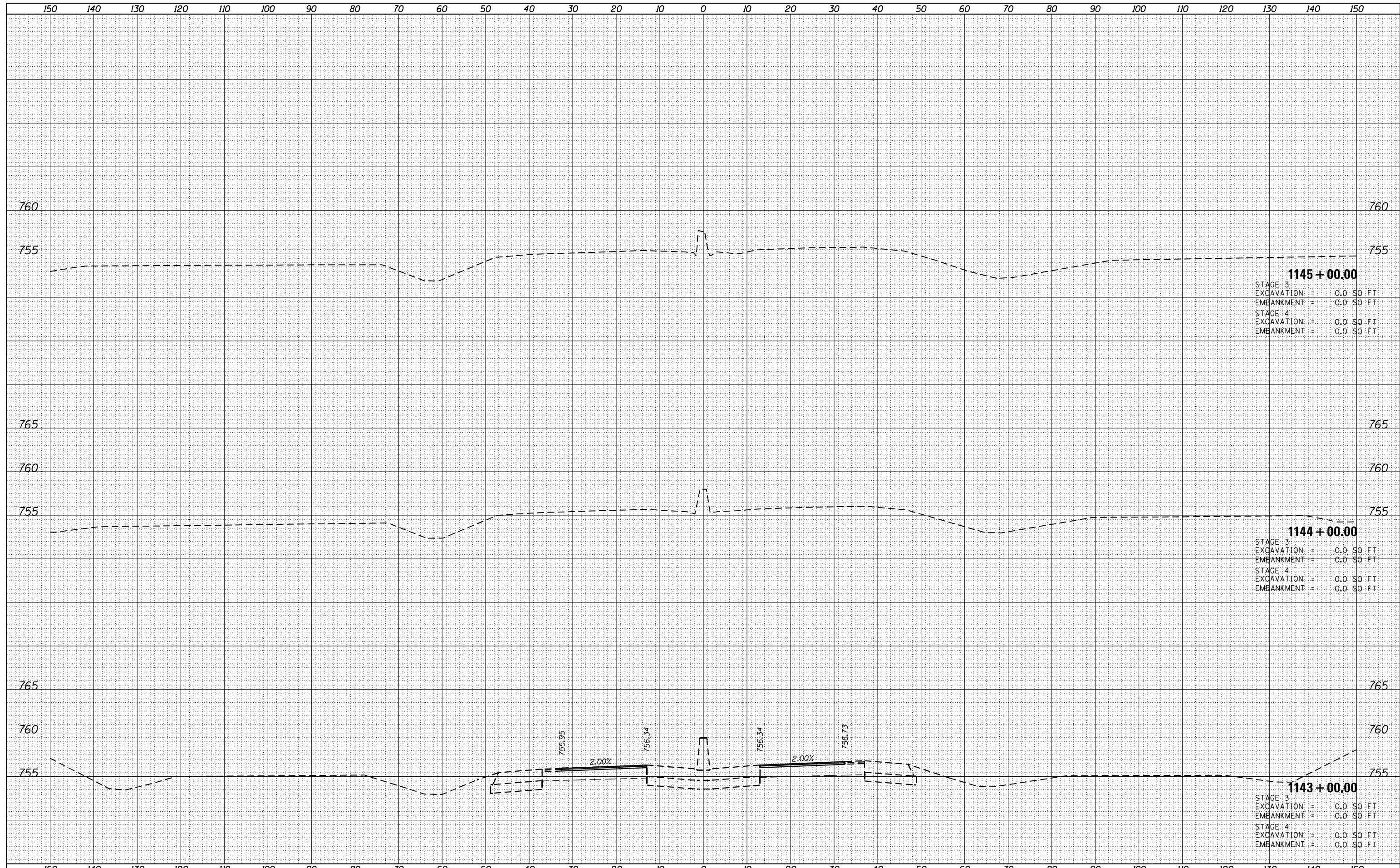
DATE	
BY	
FINISHED SURVEY	
PLOTTED TEMPLATE	
NOTE BOOK	
AREAS CHECKED	
NO.	

DATE	
BY	
ORIGINAL SURVEY	
PLOTTED TEMPLATE	
NOTE BOOK	
AREAS CHECKED	
NO.	



DATE	
BY	
FINISHED SURVEY	
PLOTTED TEMPLATE	
NOTE BOOK	
AREAS CHECKED	
NO.	

DATE	
BY	
ORIGINAL SURVEY	
PLOTTED TEMPLATE	
NOTE BOOK	
AREAS CHECKED	
NO.	



1145 + 00.00

STAGE 3	EXCAVATION	0.0 SQ. FT.
STAGE 3	EMBANKMENT	0.0 SQ. FT.
STAGE 4	EXCAVATION	0.0 SQ. FT.
STAGE 4	EMBANKMENT	0.0 SQ. FT.

1144 + 00.00

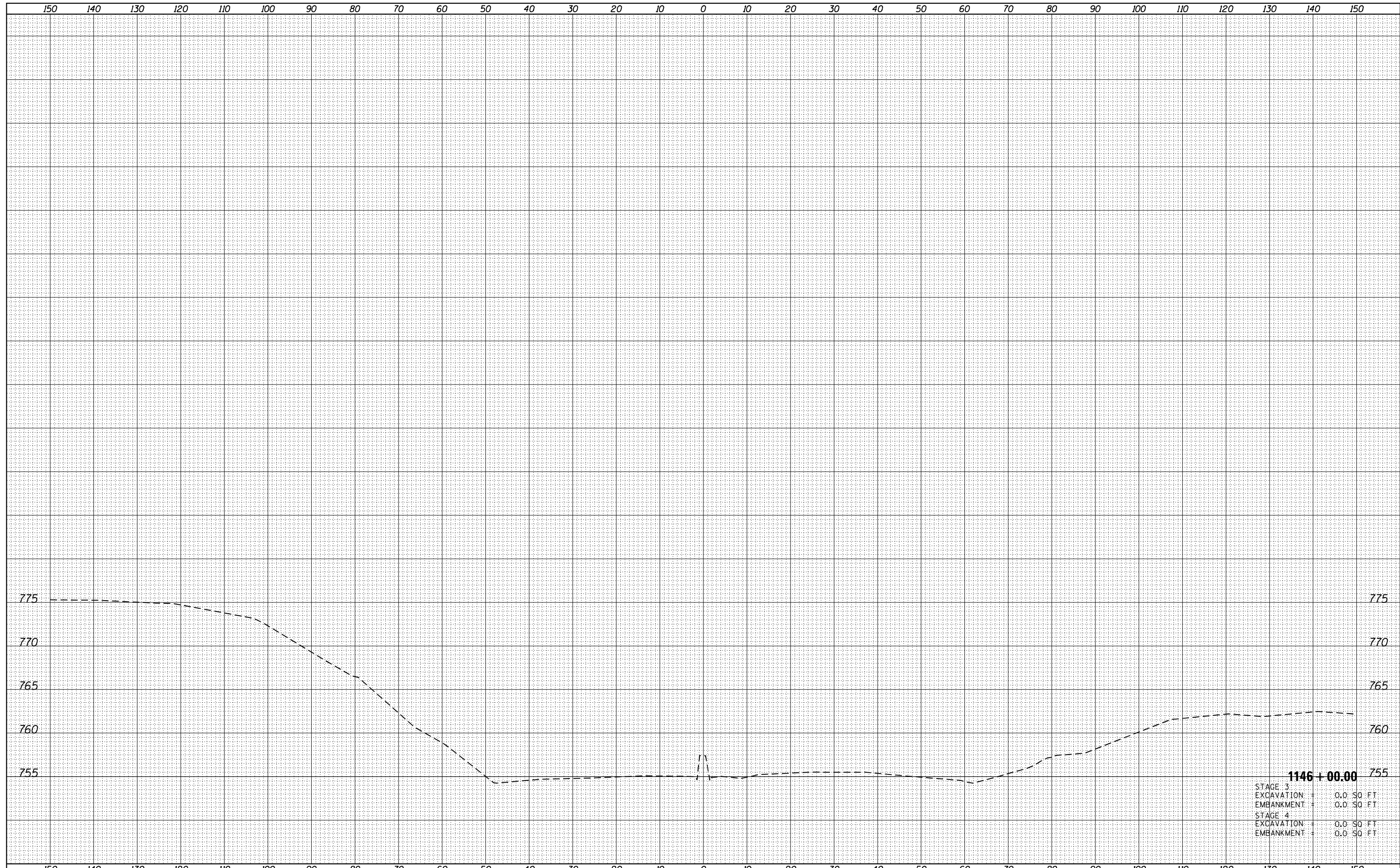
STAGE 3	EXCAVATION	0.0 SQ. FT.
STAGE 3	EMBANKMENT	0.0 SQ. FT.
STAGE 4	EXCAVATION	0.0 SQ. FT.
STAGE 4	EMBANKMENT	0.0 SQ. FT.

1143 + 00.00

STAGE 3	EXCAVATION	0.0 SQ. FT.
STAGE 3	EMBANKMENT	0.0 SQ. FT.
STAGE 4	EXCAVATION	0.0 SQ. FT.
STAGE 4	EMBANKMENT	0.0 SQ. FT.

DATE	
BY	
FINAL SURVEY	SURVEYED
NOTE BOOK	PLOTTED
NO.	TEMPLATE
	AREAS CHECKED

DATE	
BY	
ORIGINAL SURVEY	SURVEYED
NOTE BOOK	PLOTTED
NO.	TEMPLATE
	AREAS CHECKED



1146 + 00.00	
STAGE 3	
EXCAVATION	0.0 SQ. FT.
EMBANKMENT	0.0 SQ. FT.
STAGE 4	
EXCAVATION	0.0 SQ. FT.
EMBANKMENT	0.0 SQ. FT.

FILE NAME = ...D570C01-sht-XSC I-74 Stage 3 MOT.dgn
 Default

USER NAME = Matt Overbey	DESIGNED - STP	REVISED -
	DRAWN - STP	REVISED -
PLOT SCALE = 20.0000' / in.	CHECKED - MJO	REVISED -
PLOT DATE = 1/28/2022 - 5:13:04 PM	DATE - JANUARY 2022	REVISED -

**STATE OF ILLINOIS
 DEPARTMENT OF TRANSPORTATION**

**MAINTENANCE OF TRAFFIC – CROSS SECTIONS
 STAGE 3 I-74**

SCALE: SHEET OF SHEETS STA. 1146+00.00 TO STA. 1146+00.00

F.A.I. RTE.	SECTION	COUNTY	TOTAL SHEETS	SHEET NO.
57	10-(33,34,5,14)R & (10-34)B	CHAMPAIGN	1182	438
			CONTRACT NO. 70C01	
ILLINOIS FED. AID PROJECT				

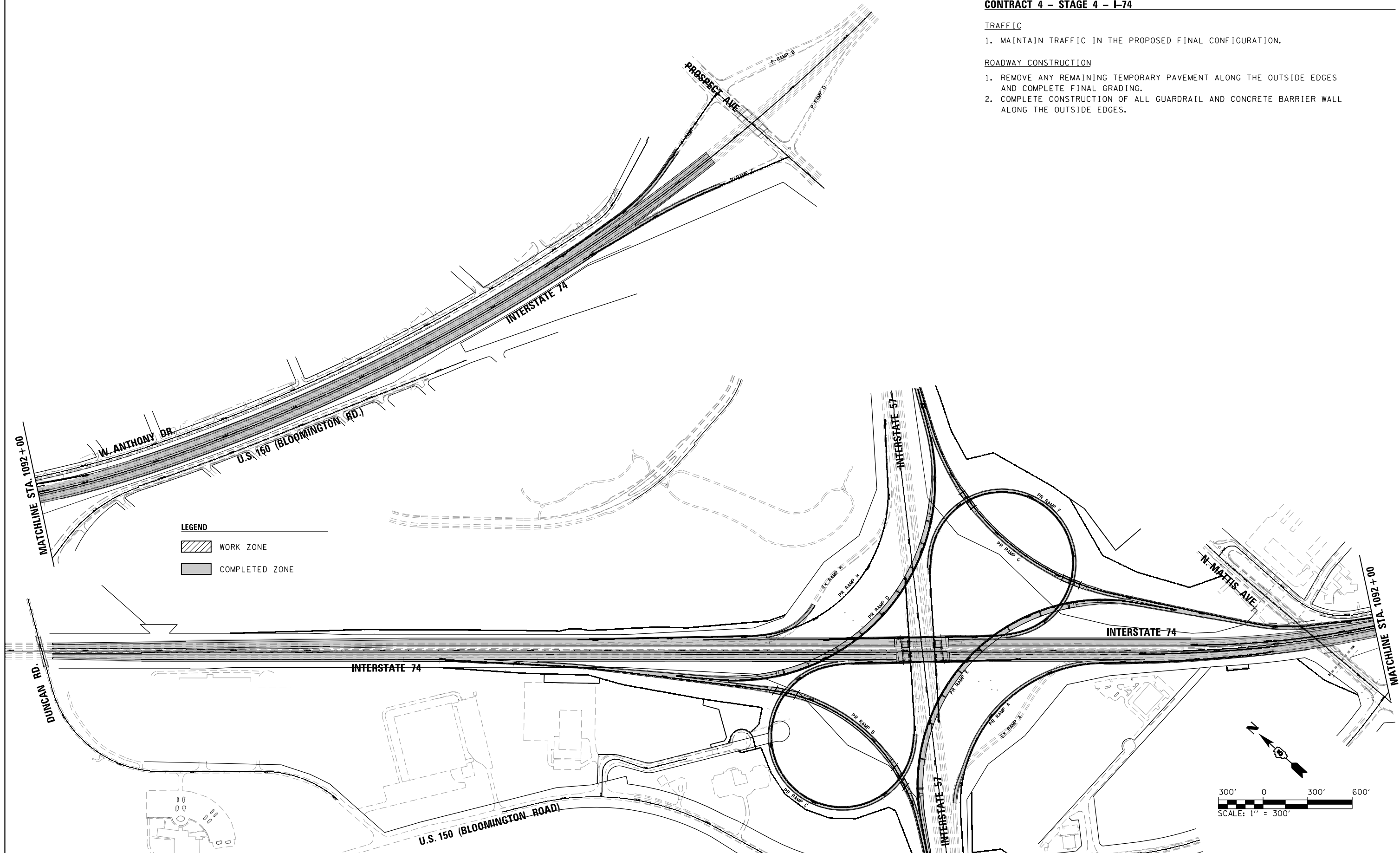
CONTRACT 4 – STAGE 4 – I-74

TRAFFIC

1. MAINTAIN TRAFFIC IN THE PROPOSED FINAL CONFIGURATION.

ROADWAY CONSTRUCTION

1. REMOVE ANY REMAINING TEMPORARY PAVEMENT ALONG THE OUTSIDE EDGES AND COMPLETE FINAL GRADING.
2. COMPLETE CONSTRUCTION OF ALL GUARDRAIL AND CONCRETE BARRIER WALL ALONG THE OUTSIDE EDGES.



FILE NAME = ... \0570C01-sht-Staging-Overview-C4-4-74.dgn	USER NAME = Matt Overbey	DESIGNED - MJO	REVISED -	STATE OF ILLINOIS DEPARTMENT OF TRANSPORTATION	MAINTENANCE OF TRAFFIC – OVERVIEW CONTRACT 4 – STAGE 4 – I-74				F.A.I. RTE.	SECTION	COUNTY	TOTAL SHEETS	SHEET NO.
Default	PLOT SCALE = 600.0000' / in.	CHECKED - SPH	REVISED -		SCALE: 1" = 300'	SHEET	OF	SHEETS	STA.	TO STA.	CHAMPAIGN	1182	439
	PLOT DATE = 1/26/2022 - 11:30:59 PM	DATE - JANUARY 2022	REVISED -								CONTRACT NO. 70C01		
											ILLINOIS FED. AID PROJECT		

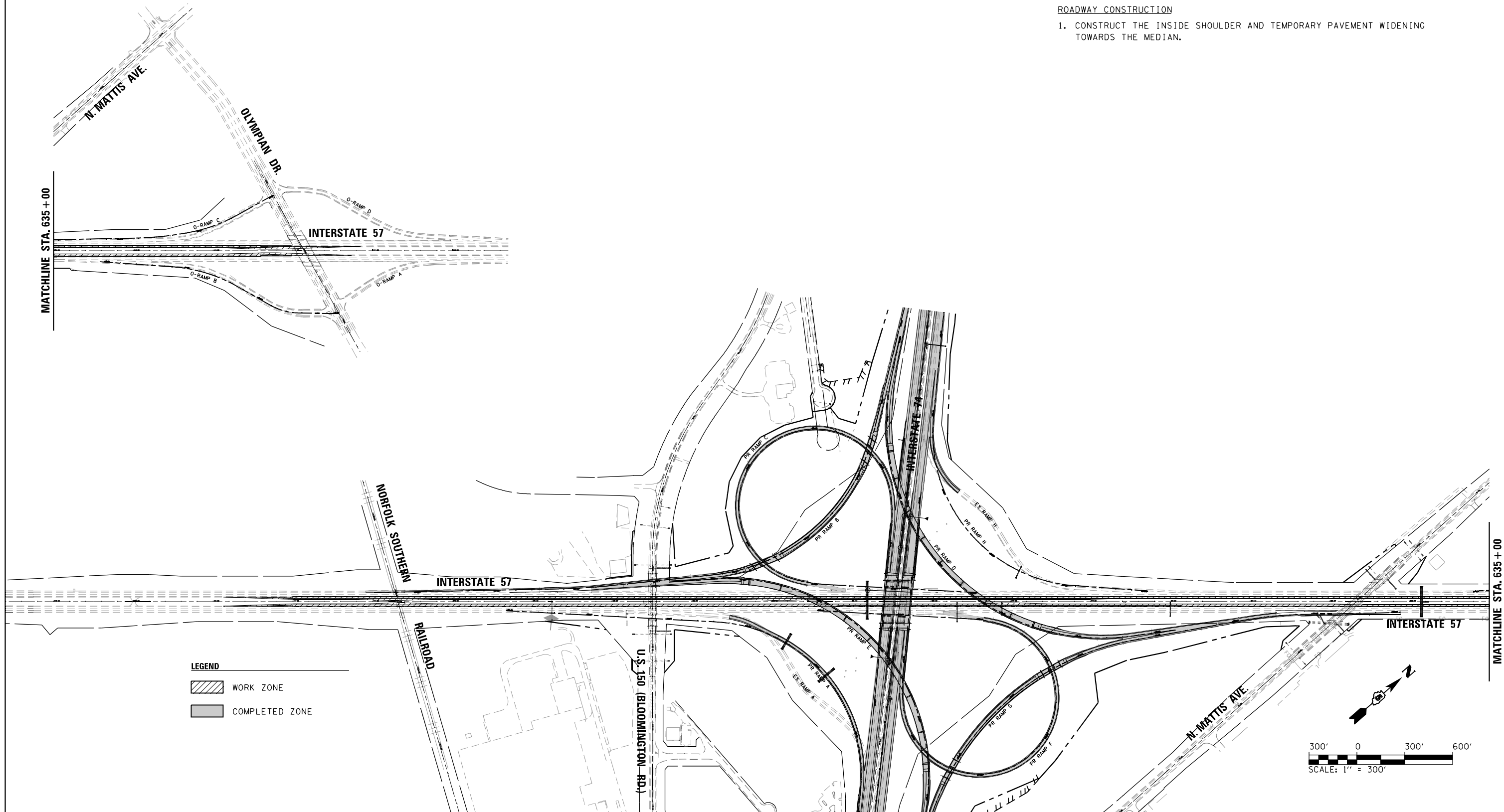
CONTRACT 4 – STAGE 5 – I-57

TRAFFIC

1. MAINTAIN TRAFFIC ON PREVIOUSLY CONSTRUCTED RAMPS B, C, D, E, F, AND G WITH TEMPORARY CONNECTIONS. MAINTAIN TRAFFIC ON EXISTING RAMPS A AND H.
2. SHIFT I-57 TRAFFIC TOWARDS THE OUTSIDE OF EXISTING LANES AND SHOULDERS.

ROADWAY CONSTRUCTION

1. CONSTRUCT THE INSIDE SHOULDER AND TEMPORARY PAVEMENT WIDENING TOWARDS THE MEDIAN.



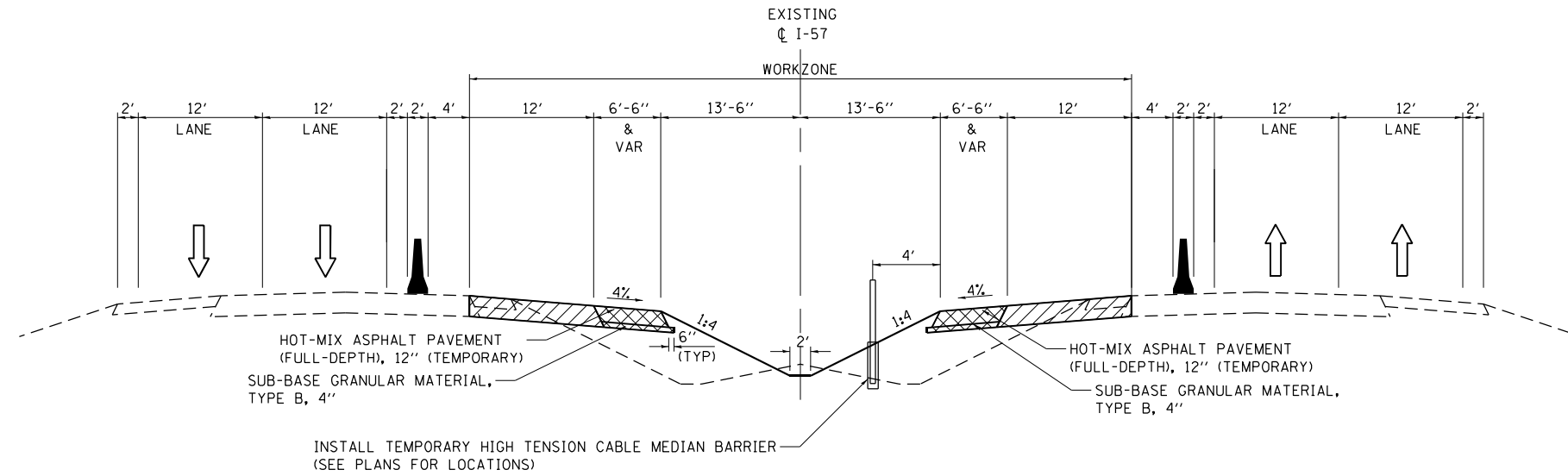
FILE NAME =	USER NAME = Matt Overbey	DESIGNED - MJO	REVISED -
... \0570C01-sht-Staging-Overview-C4-1-57.dgn		DRAWN - CMT	REVISED -
Default		CHECKED - SPH	REVISED -
	PLOT DATE = 1/28/2022 - 5:13:34 PM	DATE - JANUARY 2022	REVISED -

**STATE OF ILLINOIS
DEPARTMENT OF TRANSPORTATION**

**MAINTENANCE OF TRAFFIC – OVERVIEW
CONTRACT 4 – STAGE 5 – I-57**

SCALE: 1" = 300' SHEET OF SHEETS STA. TO STA.

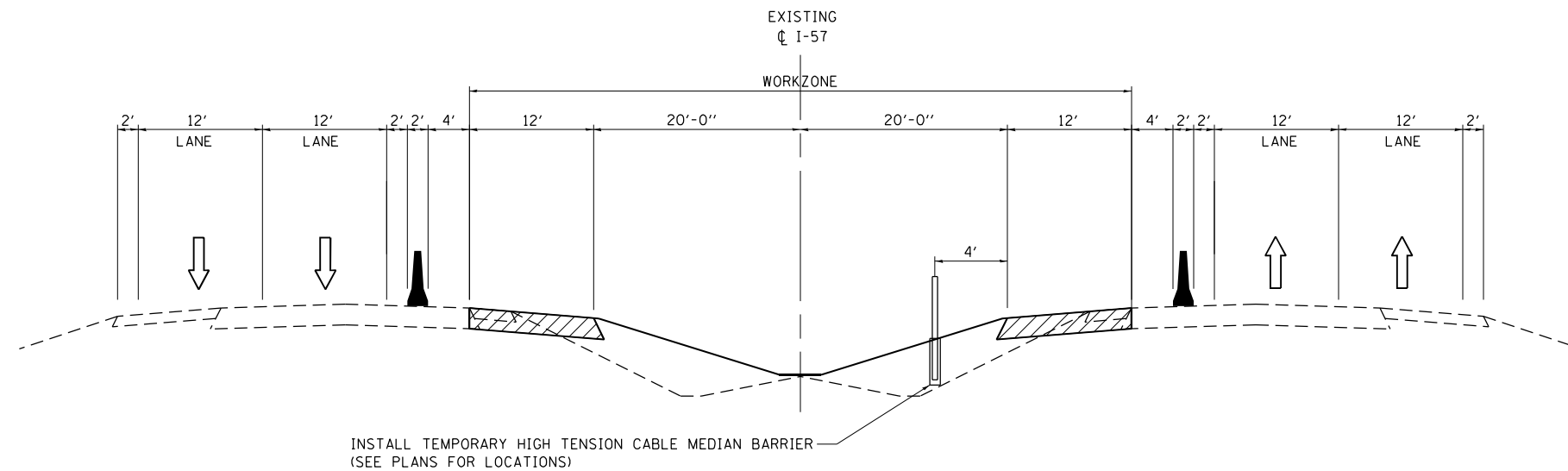
F.A.I. RTE.	SECTION	COUNTY	TOTAL SHEETS	SHEET NO.
57	10-(33,34,5,14)R & (10-34)B	CHAMPAIGN	1182	440
CONTRACT NO. 70C01			ILLINOIS FED. AID PROJECT	



SB

NB

TYPICAL SECTION
STAGE 5 - I-57
 STA. 560+00 TO STA. 610+00 (SB)
 STA. 560+00 TO STA. 625+10 (NB)



SB

NB

TYPICAL SECTION
STAGE 5 - I-57
 STA. 610+00 TO STA. 648+00 (SB)
 STA. 625+10 TO STA. 648+00 (NB)

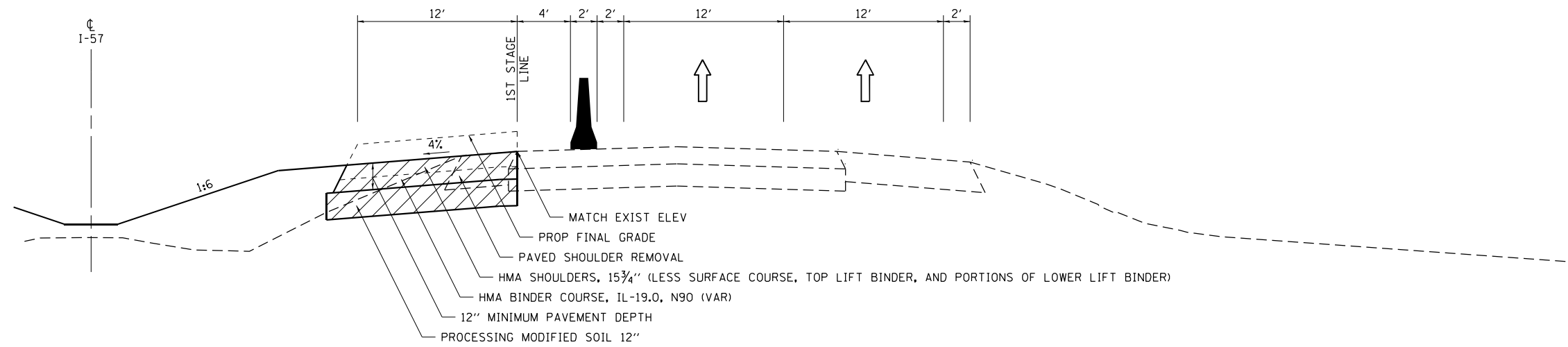
FILE NAME =	USER NAME = Matt Overbey	DESIGNED - MJO	REVISED -
... \0570C01-sht-Staging-Typs-C4-57-1-01.dgn		DRAWN - BFW	REVISED -
Default		CHECKED - SPH	REVISED -
	PLOT DATE = 1/28/2022 - 5:13:36 PM	DATE - JANUARY 2022	REVISED -

STATE OF ILLINOIS
DEPARTMENT OF TRANSPORTATION

MAINTENANCE OF TRAFFIC - TYPICALS
CONTRACT 4 - STAGE 5 - I-57

SCALE: SHEET OF SHEETS STA. TO STA.

F.A.I. RTE.	SECTION	COUNTY	TOTAL SHEETS	SHEET NO.
57	10-(33,34,5,14)R & (10-34)B	CHAMPAIGN	1182	441
CONTRACT NO. 70C01			ILLINOIS FED. AID PROJECT	



PAVEMENT STAGING DETAIL

STAGE 5 – I-57 NB & SB

EXISTING GRADE AT 1ST STAGE LINE IS LOWER THAN PROPOSED FINAL GRADE BY MORE THAN 3 3/4"

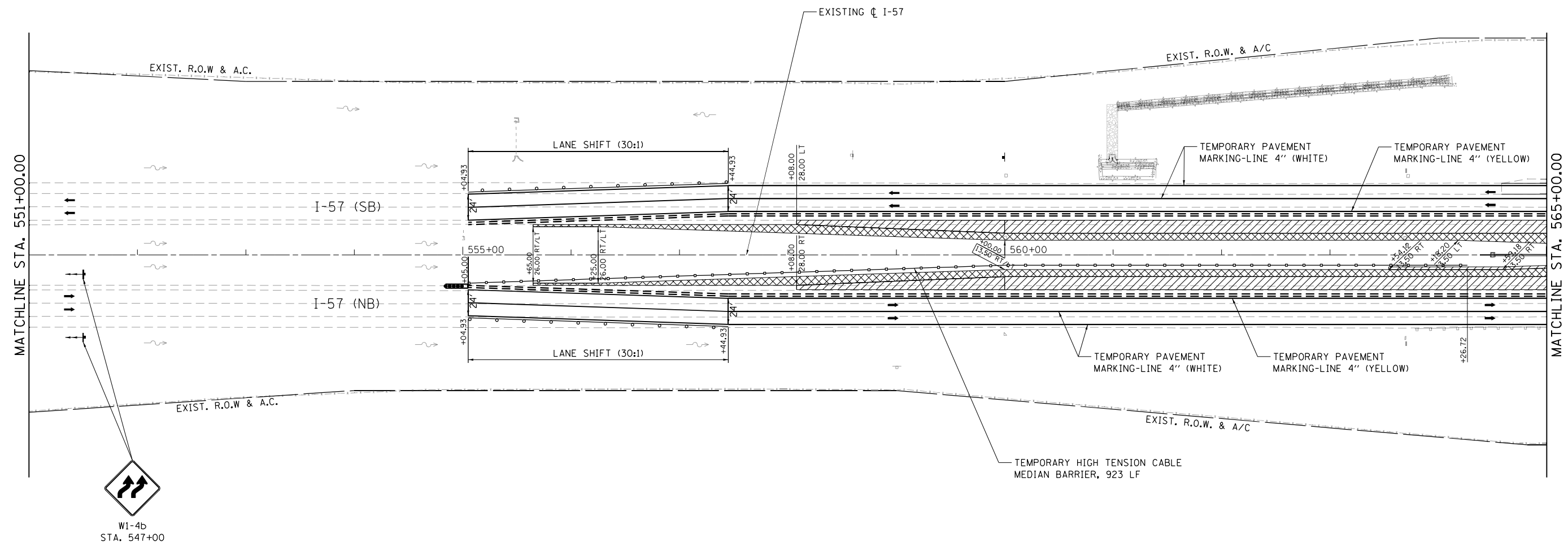
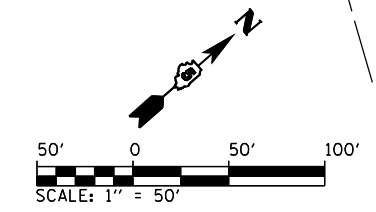
FILE NAME =	USER NAME = Matt Overbey	DESIGNED - MJO	REVISED -
... \D570C01-shd-Staging-Typs-C4-57-1-Pvmt-02.dgn		DRAWN - BJD	REVISED -
Default		CHECKED - SPH	REVISED -
	PLOT DATE = 1/28/2022 - 5:13:42 PM	DATE - JANUARY 2022	REVISED -

**STATE OF ILLINOIS
DEPARTMENT OF TRANSPORTATION**

**MAINTENANCE OF TRAFFIC – PAVEMENT STAGING DETAILS
CONTRACT 4 – STAGE 5 – I-57**

SCALE: SHEET OF SHEETS STA. TO STA.

F.A.I. RTE.	SECTION	COUNTY	TOTAL SHEETS	SHEET NO.
57	10-(33,34,5,14)R & (10-34)B	CHAMPAIGN	1182	443
ILLINOIS FED. AID PROJECT			CONTRACT NO. 70C01	



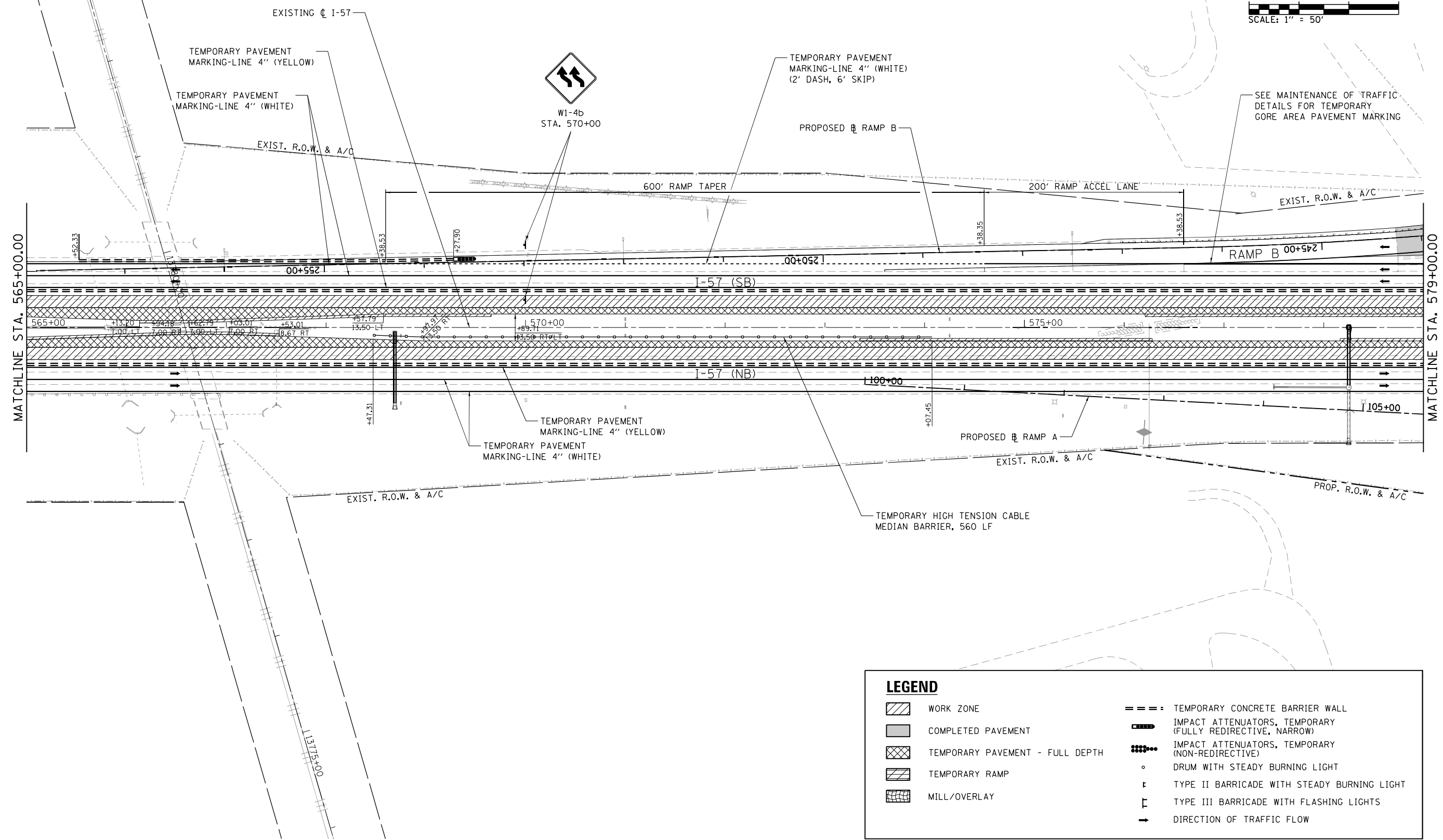
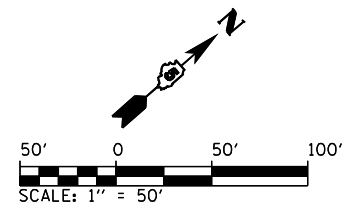
LEGEND	
	WORK ZONE
	COMPLETED PAVEMENT
	TEMPORARY PAVEMENT - FULL DEPTH
	TEMPORARY RAMP
	MILL/OVERLAY
	TEMPORARY CONCRETE BARRIER WALL
	IMPACT ATTENUATORS, TEMPORARY (FULLY REDIRECTIVE, NARROW)
	IMPACT ATTENUATORS, TEMPORARY (NON-REDIRECTIVE)
	DRUM WITH STEADY BURNING LIGHT
	TYPE II BARRICADE WITH STEADY BURNING LIGHT
	TYPE III BARRICADE WITH FLASHING LIGHTS
	DIRECTION OF TRAFFIC FLOW

FILE NAME =	USER NAME = Matt Overbey	DESIGNED - MJO	REVISED -
... \0570C01-sht-Staging-Plan-C4-1-002 157.dgn		DRAWN - BFW	REVISED -
Default	PLOT SCALE = 100.0000' / in.	CHECKED - SPH	REVISED -
	PLOT DATE = 1/28/2022 - 5:13:46 PM	DATE - JANUARY 2022	REVISED -

**STATE OF ILLINOIS
DEPARTMENT OF TRANSPORTATION**

MAINTENANCE OF TRAFFIC - PLAN			
CONTRACT 4 - STAGE 5 - I-57			
SCALE: 1" = 50'	SHEET	OF	SHEETS
	STA. 551+00		TO STA. 565+00

F.A.I. RTE.	SECTION	COUNTY	TOTAL SHEETS	SHEET NO.
57	10-(33,34,5,14)R & (10-34)B	CHAMPAIGN	1182	444
CONTRACT NO. 70C01			ILLINOIS FED. AID PROJECT	



LEGEND	
	WORK ZONE
	COMPLETED PAVEMENT
	TEMPORARY PAVEMENT - FULL DEPTH
	TEMPORARY RAMP
	MILL/OVERLAY
	TEMPORARY CONCRETE BARRIER WALL
	IMPACT ATTENUATORS, TEMPORARY (FULLY REDIRECTIVE, NARROW)
	IMPACT ATTENUATORS, TEMPORARY (NON-REDIRECTIVE)
	DRUM WITH STEADY BURNING LIGHT
	TYPE II BARRICADE WITH STEADY BURNING LIGHT
	TYPE III BARRICADE WITH FLASHING LIGHTS
	DIRECTION OF TRAFFIC FLOW

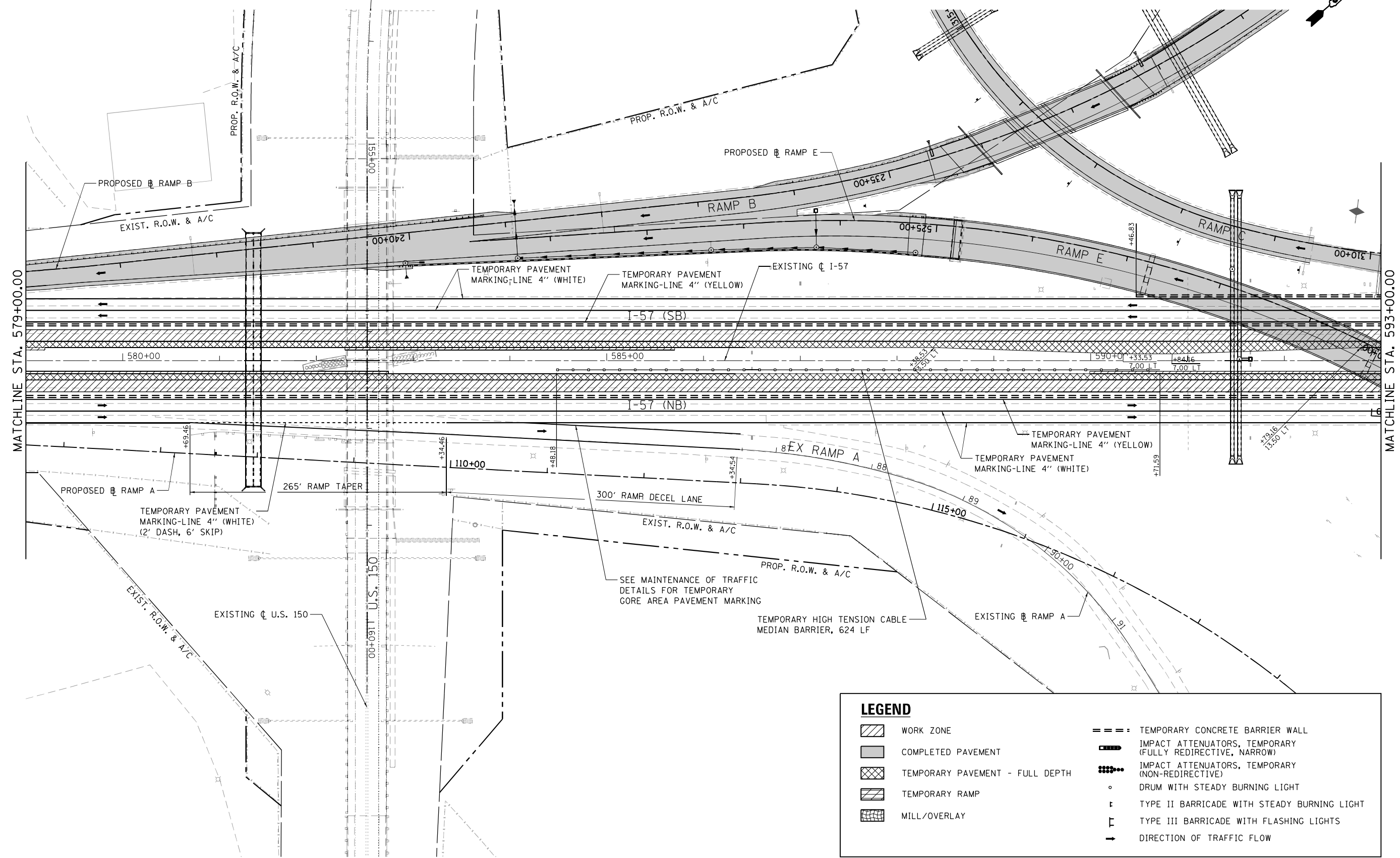
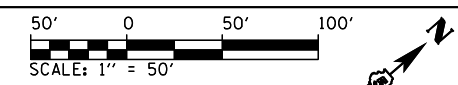
FILE NAME =	USER NAME = Matt Overbey	DESIGNED - MJO	REVISED -
... \0570C01-shr-Staging-Plan-C4-1-003 157.dgn		DRAWN - BFW	REVISED -
Default	PLOT SCALE = 100.0000' / in.	CHECKED - SPH	REVISED -
	PLOT DATE = 1/28/2022 - 5:13:49 PM	DATE - JANUARY 2022	REVISED -

**STATE OF ILLINOIS
DEPARTMENT OF TRANSPORTATION**

**MAINTENANCE OF TRAFFIC - PLAN
CONTRACT 4 - STAGE 5 - I-57**

SCALE: 1" = 50' SHEET OF SHEETS STA. 565+00 TO STA. 579+00

F.A.I. RTE.	SECTION	COUNTY	TOTAL SHEETS	SHEET NO.
57	10-133,34,5,14R & (10-34)B	CHAMPAIGN	1182	445
CONTRACT NO. 70C01			ILLINOIS FED. AID PROJECT	



LEGEND	
	WORK ZONE
	COMPLETED PAVEMENT
	TEMPORARY PAVEMENT - FULL DEPTH
	TEMPORARY RAMP
	MILL/OVERLAY
	TEMPORARY CONCRETE BARRIER WALL
	IMPACT ATTENUATORS, TEMPORARY (FULLY REDIRECTIVE, NARROW)
	IMPACT ATTENUATORS, TEMPORARY (NON-REDIRECTIVE)
	DRUM WITH STEADY BURNING LIGHT
	TYPE II BARRICADE WITH STEADY BURNING LIGHT
	TYPE III BARRICADE WITH FLASHING LIGHTS
	DIRECTION OF TRAFFIC FLOW

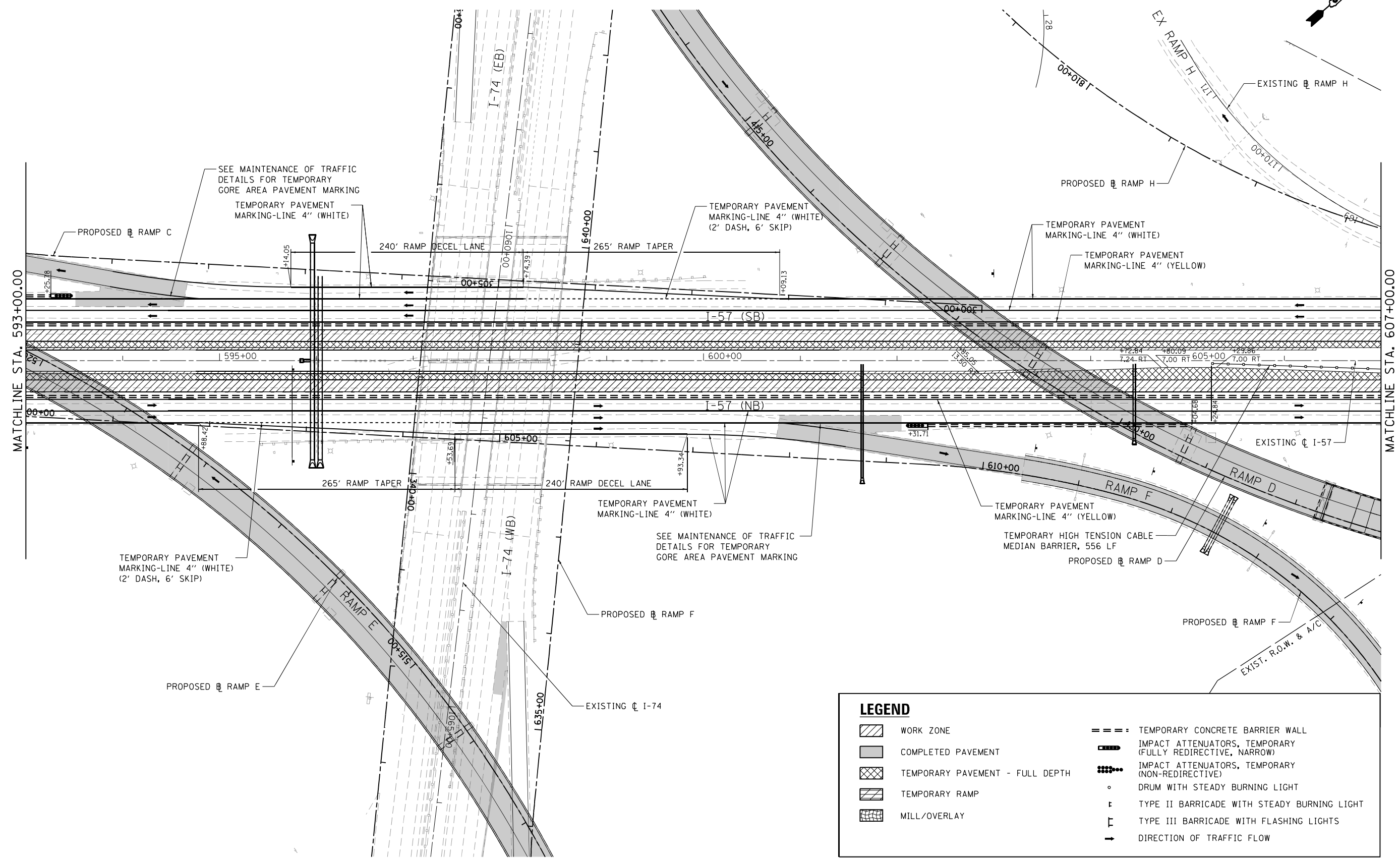
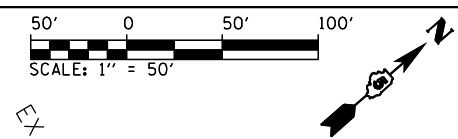
FILE NAME =	USER NAME = Matt Overbey	DESIGNED - MJO	REVISED -
... \0570C01-sh-t-Staging-Plan-C4-1-004 157.dgn		DRAWN - BFW	REVISED -
Default	PLOT SCALE = 100.0000' / in.	CHECKED - SPH	REVISED -
	PLOT DATE = 1/28/2022 - 5:13:52 PM	DATE - JANUARY 2022	REVISED -

**STATE OF ILLINOIS
DEPARTMENT OF TRANSPORTATION**

**MAINTENANCE OF TRAFFIC - PLAN
CONTRACT 4 - STAGE 5 - I-57**

SCALE: 1" = 50' SHEET OF SHEETS STA. 579+00 TO STA. 593+00

F.A.I. RTE.	SECTION	COUNTY	TOTAL SHEETS	SHEET NO.
57	10-(33,34,5,14)R & (10-34)B	CHAMPAIGN	1182	446
CONTRACT NO. 70C01			ILLINOIS FED. AID PROJECT	



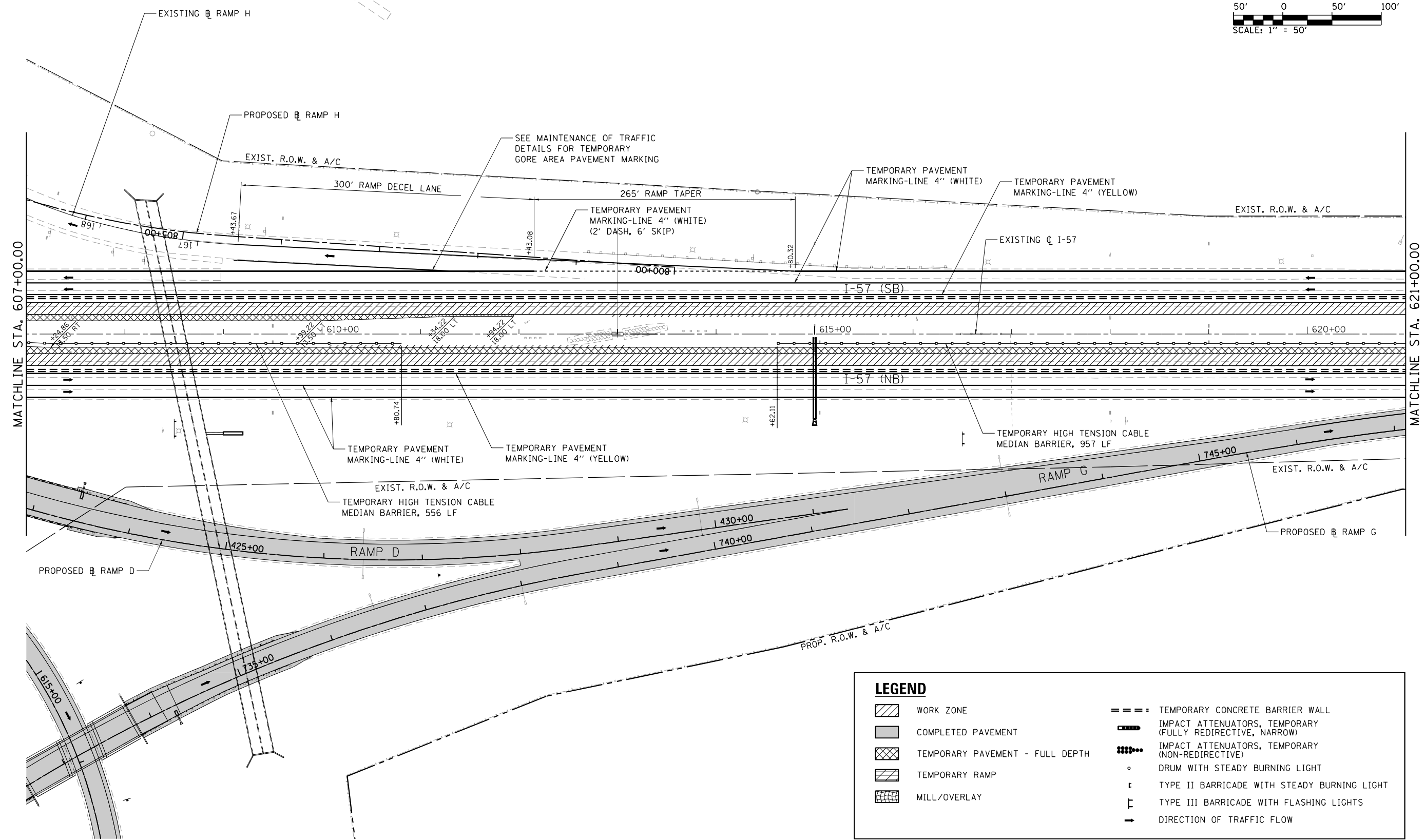
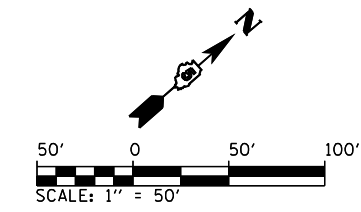
LEGEND	
	WORK ZONE
	COMPLETED PAVEMENT
	TEMPORARY PAVEMENT - FULL DEPTH
	TEMPORARY RAMP
	MILL/OVERLAY
	TEMPORARY CONCRETE BARRIER WALL
	IMPACT ATTENUATORS, TEMPORARY (FULLY REDIRECTIVE, NARROW)
	IMPACT ATTENUATORS, TEMPORARY (NON-REDIRECTIVE)
	DRUM WITH STEADY BURNING LIGHT
	TYPE II BARRICADE WITH STEADY BURNING LIGHT
	TYPE III BARRICADE WITH FLASHING LIGHTS
	DIRECTION OF TRAFFIC FLOW

FILE NAME =	USER NAME = Matt Overbey	DESIGNED - MJO	REVISED -
... \0570C01-sht-Staging-Plan-C4-1-005 157.dgn		DRAWN - BFW	REVISED -
Default	PLOT SCALE = 100.0000' / in.	CHECKED - SPH	REVISED -
	PLOT DATE = 1/28/2022 - 5:13:55 PM	DATE - JANUARY 2022	REVISED -

**STATE OF ILLINOIS
DEPARTMENT OF TRANSPORTATION**

MAINTENANCE OF TRAFFIC - PLAN			
CONTRACT 4 - STAGE 5 - I-57			
SCALE: 1" = 50'	SHEET	OF	SHEETS
	STA. 593+00		TO STA. 607+00

F.A.I. RTE.	SECTION	COUNTY	TOTAL SHEETS	SHEET NO.
57	10-(33,34,5,14)R & (10-34)B	CHAMPAIGN	1182	447
CONTRACT NO. 70C01			ILLINOIS FED. AID PROJECT	



LEGEND	
	WORK ZONE
	COMPLETED PAVEMENT
	TEMPORARY PAVEMENT - FULL DEPTH
	TEMPORARY RAMP
	MILL/OVERLAY
	TEMPORARY CONCRETE BARRIER WALL
	IMPACT ATTENUATORS, TEMPORARY (FULLY REDIRECTIVE, NARROW)
	IMPACT ATTENUATORS, TEMPORARY (NON-REDIRECTIVE)
	DRUM WITH STEADY BURNING LIGHT
	TYPE II BARRICADE WITH STEADY BURNING LIGHT
	TYPE III BARRICADE WITH FLASHING LIGHTS
	DIRECTION OF TRAFFIC FLOW

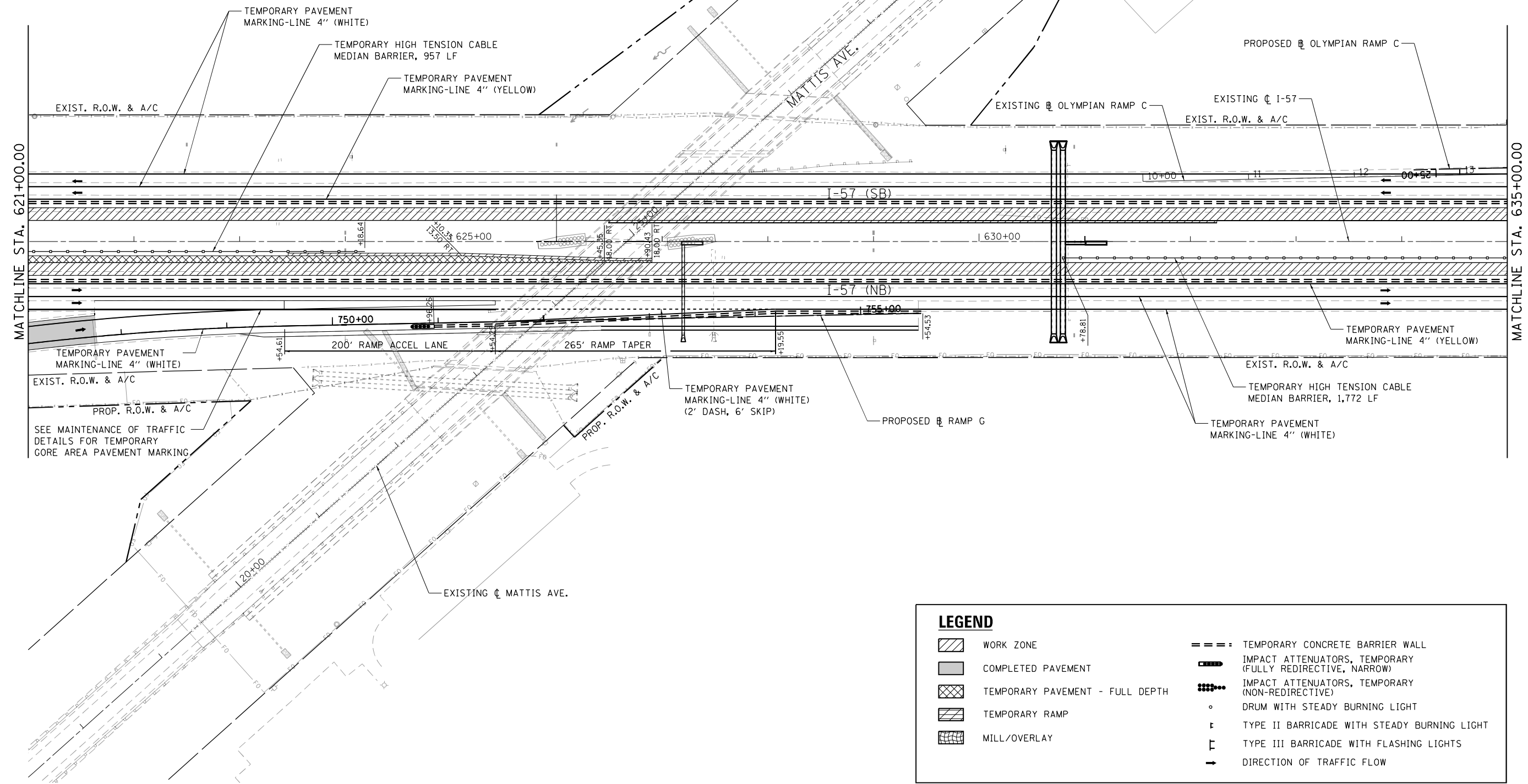
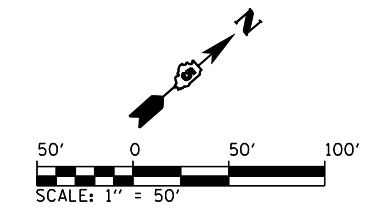
FILE NAME =	USER NAME = Matt Overbey	DESIGNED - MJO	REVISED -
... \0570C01-shr-Staging-Plan-C4-1-006 157.dgn		DRAWN - BFW	REVISED -
Default	PLOT SCALE = 100.0000' / in.	CHECKED - SPH	REVISED -
	PLOT DATE = 1/28/2022 - 5:13:59 PM	DATE - JANUARY 2022	REVISED -

**STATE OF ILLINOIS
DEPARTMENT OF TRANSPORTATION**

**MAINTENANCE OF TRAFFIC - PLAN
CONTRACT 4 - STAGE 5 - I-57**

SCALE: 1" = 50' SHEET OF SHEETS STA. 607+00 TO STA. 621+00

F.A.I. RTE.	SECTION	COUNTY	TOTAL SHEETS	SHEET NO.
57	10-(33,34,5,14)R & (10-34)B	CHAMPAIGN	1182	448
CONTRACT NO. 70C01			ILLINOIS FED. AID PROJECT	



LEGEND	
	WORK ZONE
	COMPLETED PAVEMENT
	TEMPORARY PAVEMENT - FULL DEPTH
	TEMPORARY RAMP
	MILL/OVERLAY
	TEMPORARY CONCRETE BARRIER WALL
	IMPACT ATTENUATORS, TEMPORARY (FULLY REDIRECTIVE, NARROW)
	IMPACT ATTENUATORS, TEMPORARY (NON-REDIRECTIVE)
	DRUM WITH STEADY BURNING LIGHT
	TYPE II BARRICADE WITH STEADY BURNING LIGHT
	TYPE III BARRICADE WITH FLASHING LIGHTS
	DIRECTION OF TRAFFIC FLOW

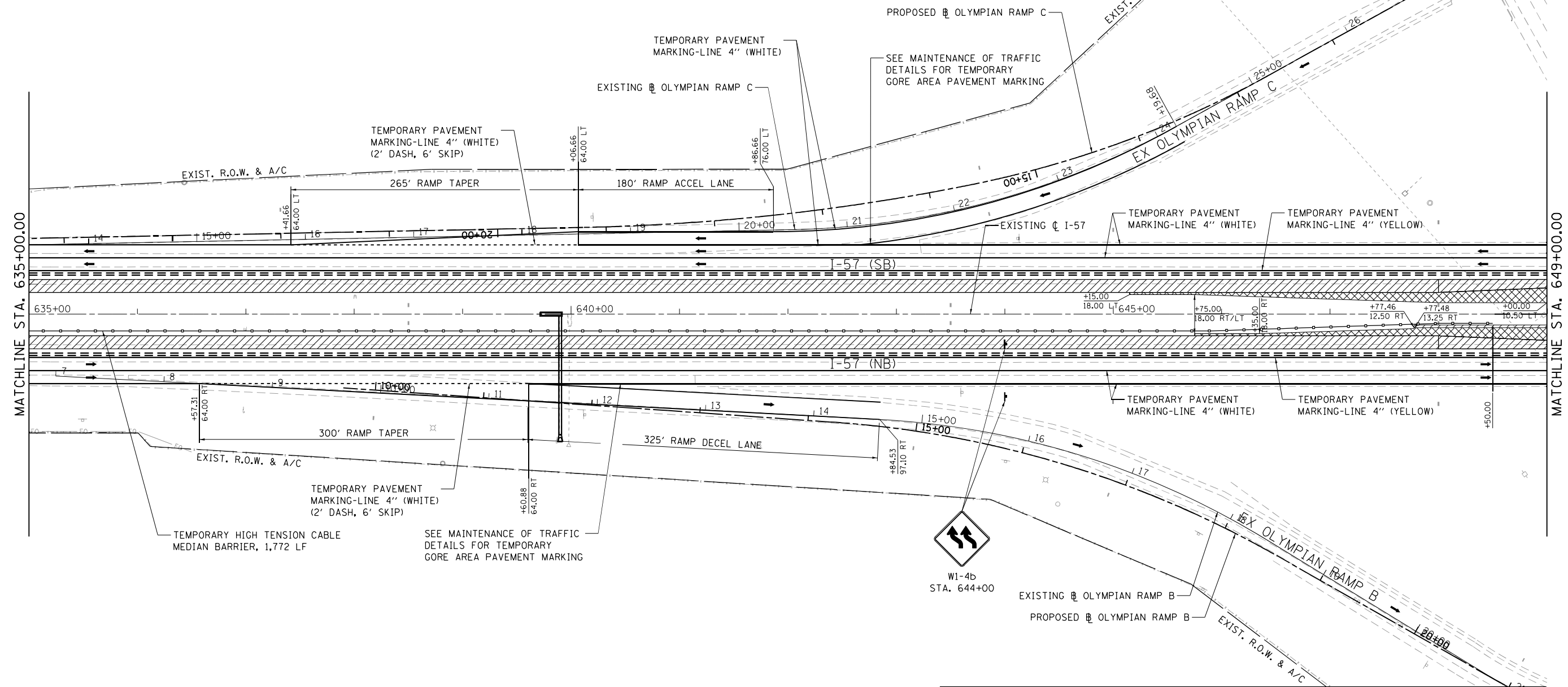
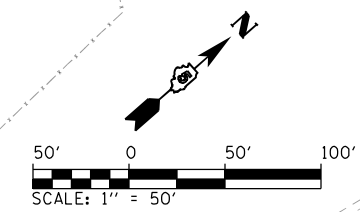
FILE NAME =	USER NAME = Matt Overbey	DESIGNED - MJO	REVISED -
... \0570C01-sh-t-Staging-Plan-C4-1-007 157.dgn		DRAWN - BFW	REVISED -
Default		CHECKED - SPH	REVISED -
	PLOT DATE = 1/28/2022 - 5:14:02 PM	DATE - JANUARY 2022	REVISED -

**STATE OF ILLINOIS
DEPARTMENT OF TRANSPORTATION**

**MAINTENANCE OF TRAFFIC - PLAN
CONTRACT 4 - STAGE 5 - I-57**

SCALE: 1" = 50' SHEET OF SHEETS STA. 621+00 TO STA. 635+00

F.A.I. RTE.	SECTION	COUNTY	TOTAL SHEETS	SHEET NO.
57	10-(33,34,5,14)R & (10-34)B	CHAMPAIGN	1182	449
CONTRACT NO. 70C01			ILLINOIS FED. AID PROJECT	



LEGEND	
	WORK ZONE
	COMPLETED PAVEMENT
	TEMPORARY PAVEMENT - FULL DEPTH
	TEMPORARY RAMP
	MILL/OVERLAY
	TEMPORARY CONCRETE BARRIER WALL
	IMPACT ATTENUATORS, TEMPORARY (FULLY REDIRECTIVE, NARROW)
	IMPACT ATTENUATORS, TEMPORARY (NON-REDIRECTIVE)
	DRUM WITH STEADY BURNING LIGHT
	TYPE II BARRICADE WITH STEADY BURNING LIGHT
	TYPE III BARRICADE WITH FLASHING LIGHTS
	DIRECTION OF TRAFFIC FLOW

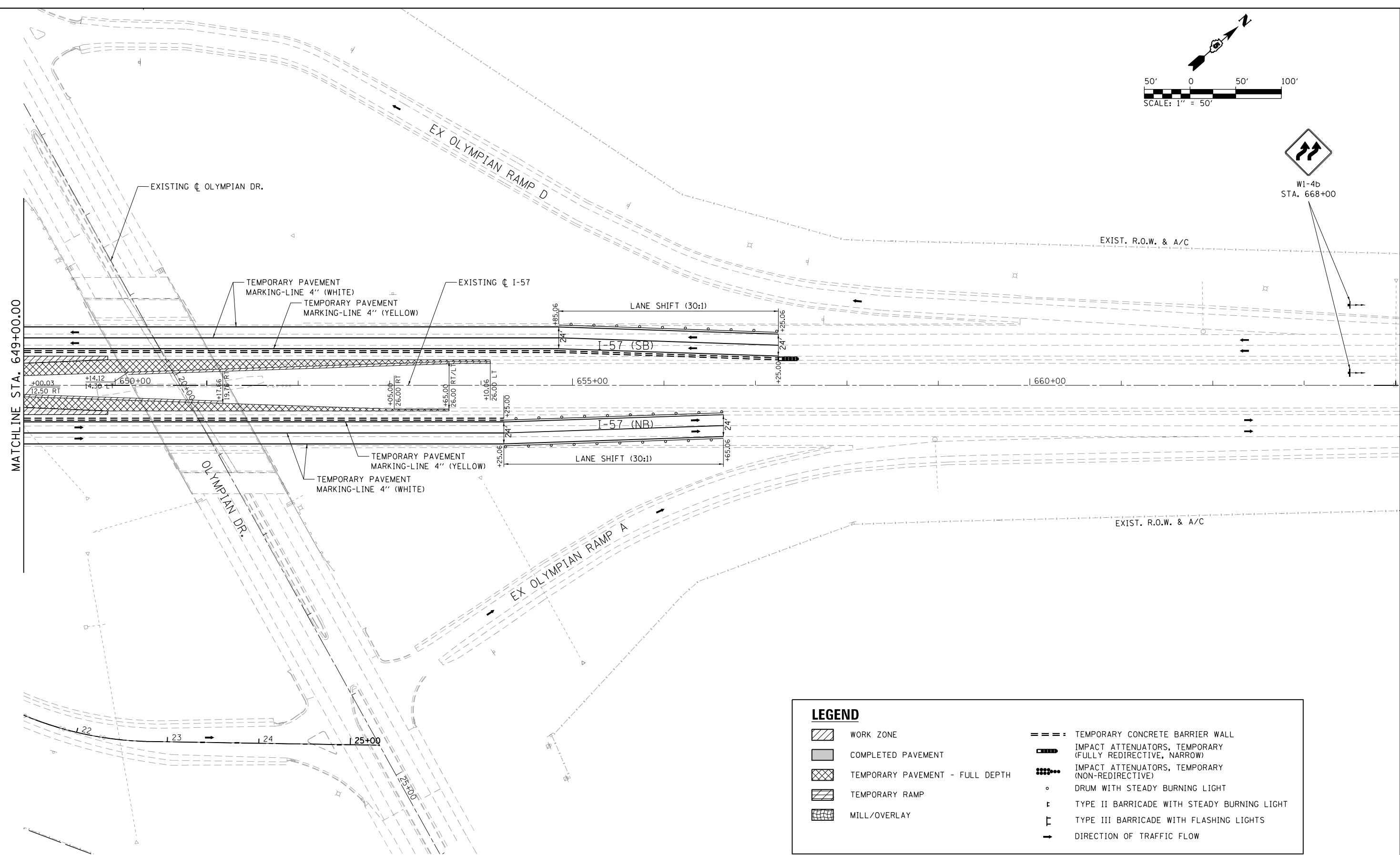
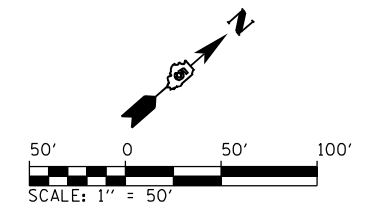
FILE NAME =	USER NAME = Matt Overbey	DESIGNED - MJO	REVISED -
... \D570C01-shr-Staging-Plan-C4-1-008 157.dgn		DRAWN - BFW	REVISED -
Default		CHECKED - SPH	REVISED -
	PLOT DATE = 1/28/2022 - 5:14:05 PM	DATE - JANUARY 2022	REVISED -

**STATE OF ILLINOIS
DEPARTMENT OF TRANSPORTATION**

**MAINTENANCE OF TRAFFIC - PLAN
CONTRACT 4 - STAGE 5 - I-57**

SCALE: 1" = 50' SHEET OF SHEETS STA. 635+00 TO STA. 649+00

F.A.I. RTE.	SECTION	COUNTY	TOTAL SHEETS	SHEET NO.
57	10-133.34,5.14R & (10-34)B	CHAMPAIGN	1182	450
CONTRACT NO. 70C01			ILLINOIS FED. AID PROJECT	



LEGEND	
	WORK ZONE
	COMPLETED PAVEMENT
	TEMPORARY PAVEMENT - FULL DEPTH
	TEMPORARY RAMP
	MILL/OVERLAY
	TEMPORARY CONCRETE BARRIER WALL
	IMPACT ATTENUATORS, TEMPORARY (FULLY REDIRECTIVE, NARROW)
	IMPACT ATTENUATORS, TEMPORARY (NON-REDIRECTIVE)
	DRUM WITH STEADY BURNING LIGHT
	TYPE II BARRICADE WITH STEADY BURNING LIGHT
	TYPE III BARRICADE WITH FLASHING LIGHTS
	DIRECTION OF TRAFFIC FLOW

FILE NAME =	USER NAME = Matt Overbey	DESIGNED - MJO	REVISED -
... \0570C01-sht-Staging-Plan-C4-1-009 157.dgn		DRAWN - BFW	REVISED -
Default	PLOT SCALE = 100.0000' / in.	CHECKED - SPH	REVISED -
	PLOT DATE = 1/28/2022 - 5:14:08 PM	DATE - JANUARY 2022	REVISED -

**STATE OF ILLINOIS
DEPARTMENT OF TRANSPORTATION**

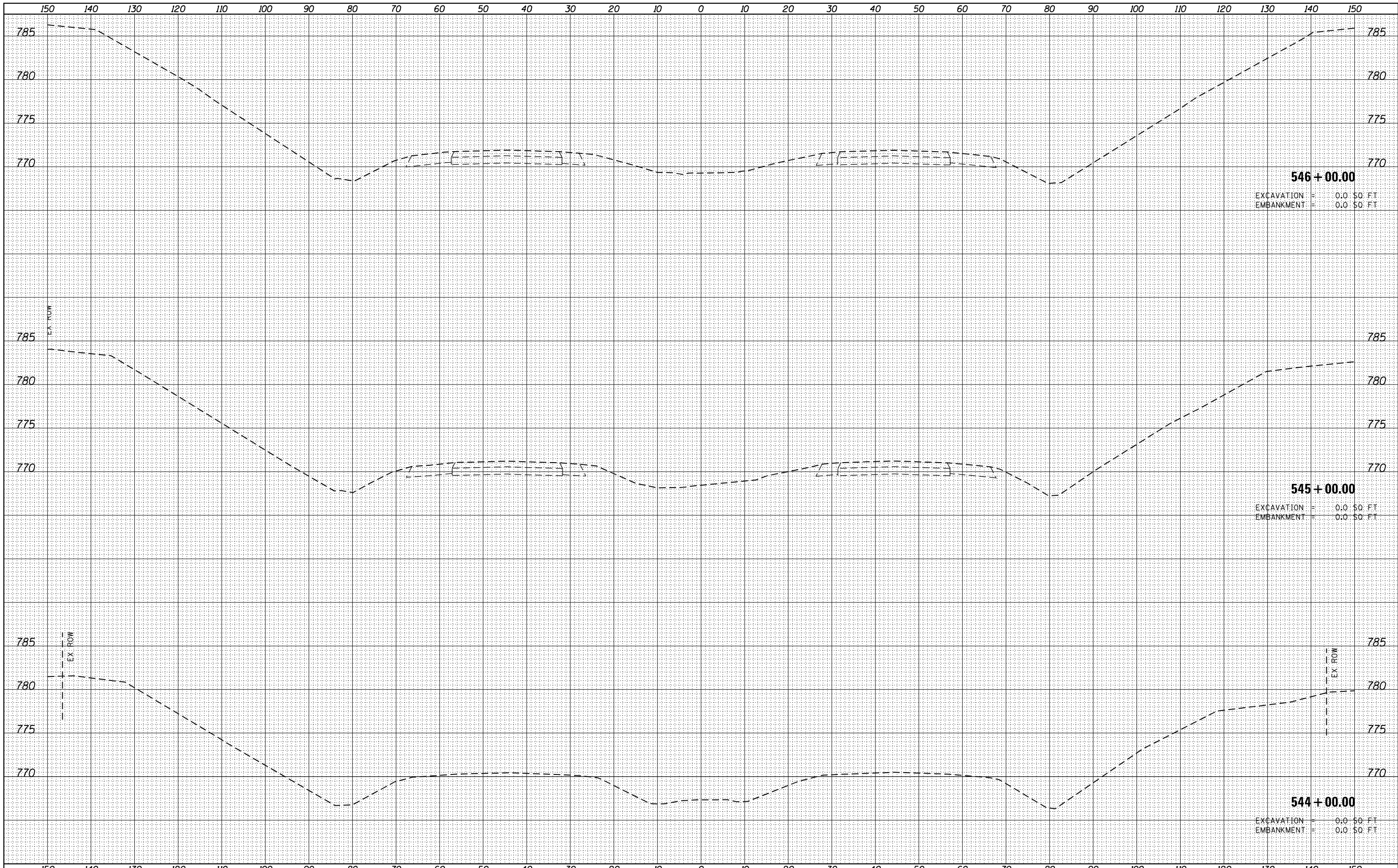
**MAINTENANCE OF TRAFFIC - PLAN
CONTRACT 4 - STAGE 5 - I-57**

SCALE: 1" = 50' SHEET OF SHEETS STA. 649+00 TO STA. 663+00

F.A.I. RTE.	SECTION	COUNTY	TOTAL SHEETS	SHEET NO.
57	10-(33,34,5,14)R & (10-34)B	CHAMPAIGN	1182	451
			CONTRACT NO. 70C01	
ILLINOIS FED. AID PROJECT				

DATE	
BY	
SURVEYED	
PLOTTED	
TEMPLATE	
AREAS CHECKED	
FINAL SURVEY	
NOTE BOOK	
NO.	

DATE	
BY	
SURVEYED	
PLOTTED	
TEMPLATE	
AREAS CHECKED	
ORIGINAL SURVEY	
NOTE BOOK	
NO.	



546 + 00.00
 EXCAVATION = 0.0 SO. FT.
 EMBANKMENT = 0.0 SO. FT.

545 + 00.00
 EXCAVATION = 0.0 SO. FT.
 EMBANKMENT = 0.0 SO. FT.

544 + 00.00
 EXCAVATION = 0.0 SO. FT.
 EMBANKMENT = 0.0 SO. FT.

FILE NAME = ...\\D570C01-sht-XSC I-57 Stage 5 MOT
 Default

USER NAME = Matt Overbey	DESIGNED - CMT	REVISIED -
	DRAWN - CMT	REVISIED -
PLOT SCALE = 20.0000' / in.	CHECKED - SPH/MJO	REVISIED -
PLOT DATE = 1/28/2022 - 5:14:11 PM	DATE - JANUARY 2022	REVISIED -

**STATE OF ILLINOIS
 DEPARTMENT OF TRANSPORTATION**

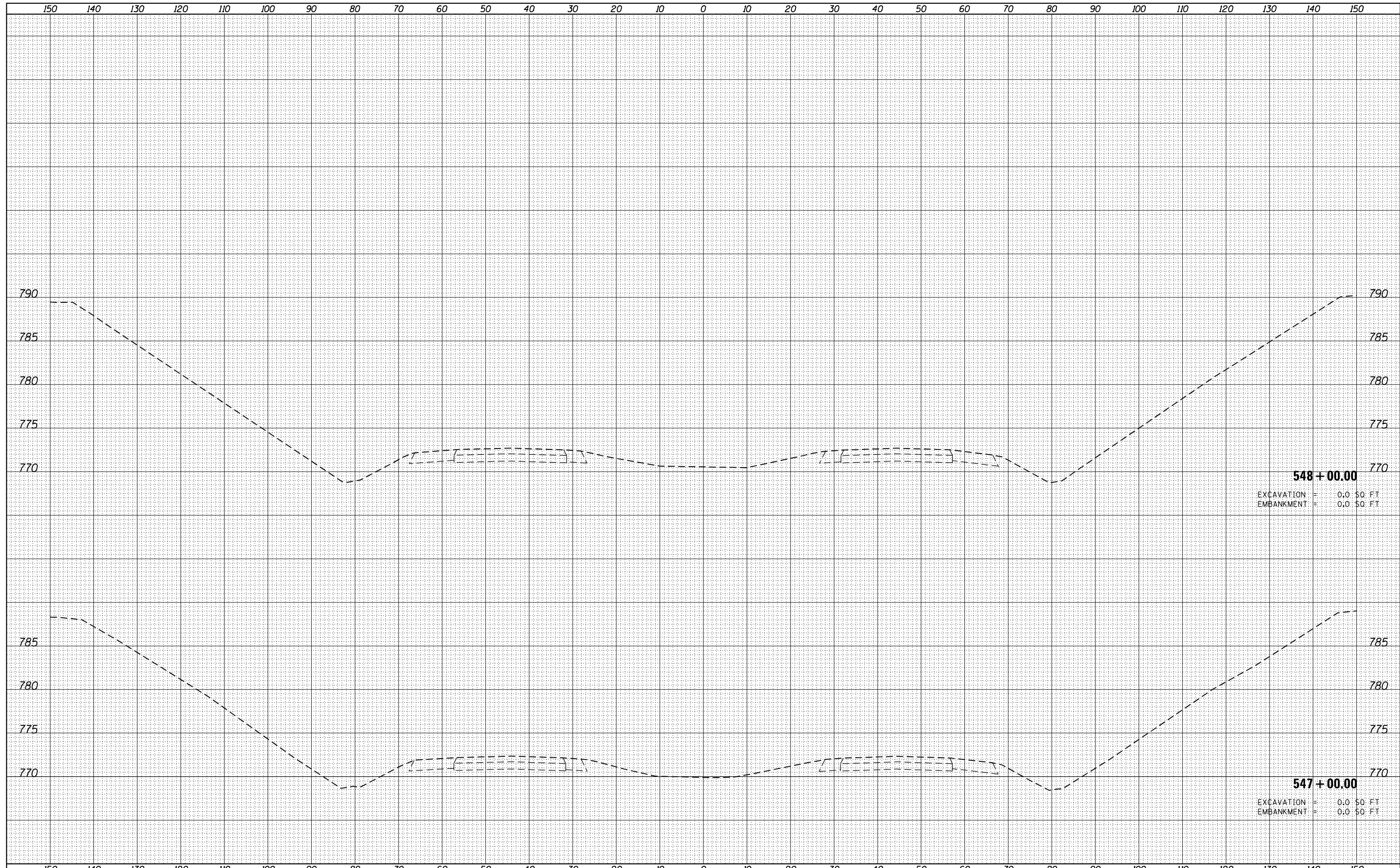
**MAINTENANCE OF TRAFFIC - CROSS SECTIONS
 STAGE 5 - I-57**

SCALE: SHEET OF SHEETS STA. 544+00.00 TO STA. 546+00.00

F.A.I. RTE.	SECTION	COUNTY	TOTAL SHEETS	SHEET NO.
57	10-(33,34,5,14)R & (10-34)B	CHAMPAIGN	1182	452
CONTRACT NO. 70C01			ILLINOIS FED. AID PROJECT	

DATE	
BY	
FINISHED SURVEY	
NOTE BOOK	
NO.	
PLOTTED TEMPLATE	
AREAS CHECKED	

DATE	
BY	
ORIGINAL SURVEY	
NOTE BOOK	
NO.	
PLOTTED TEMPLATE	
AREAS CHECKED	



548 + 00.00
 EXCAVATION = 0:0:50 FT
 EMBANKMENT = 0:0:50 FT

547 + 00.00
 EXCAVATION = 0:0:50 FT
 EMBANKMENT = 0:0:50 FT

FILE NAME = ...D570C01-sht-XSC I-57 Stage 5 MOT
 Default

USER NAME = Matt Overbey	DESIGNED - CMT	REVISIED -
	DRAWN - CMT	REVISIED -
PLOT SCALE = 20.0000' / in.	CHECKED - SPH/MJO	REVISIED -
PLOT DATE = 1/28/2022 - 5:14:11 PM	DATE - JANUARY 2022	REVISIED -

**STATE OF ILLINOIS
 DEPARTMENT OF TRANSPORTATION**

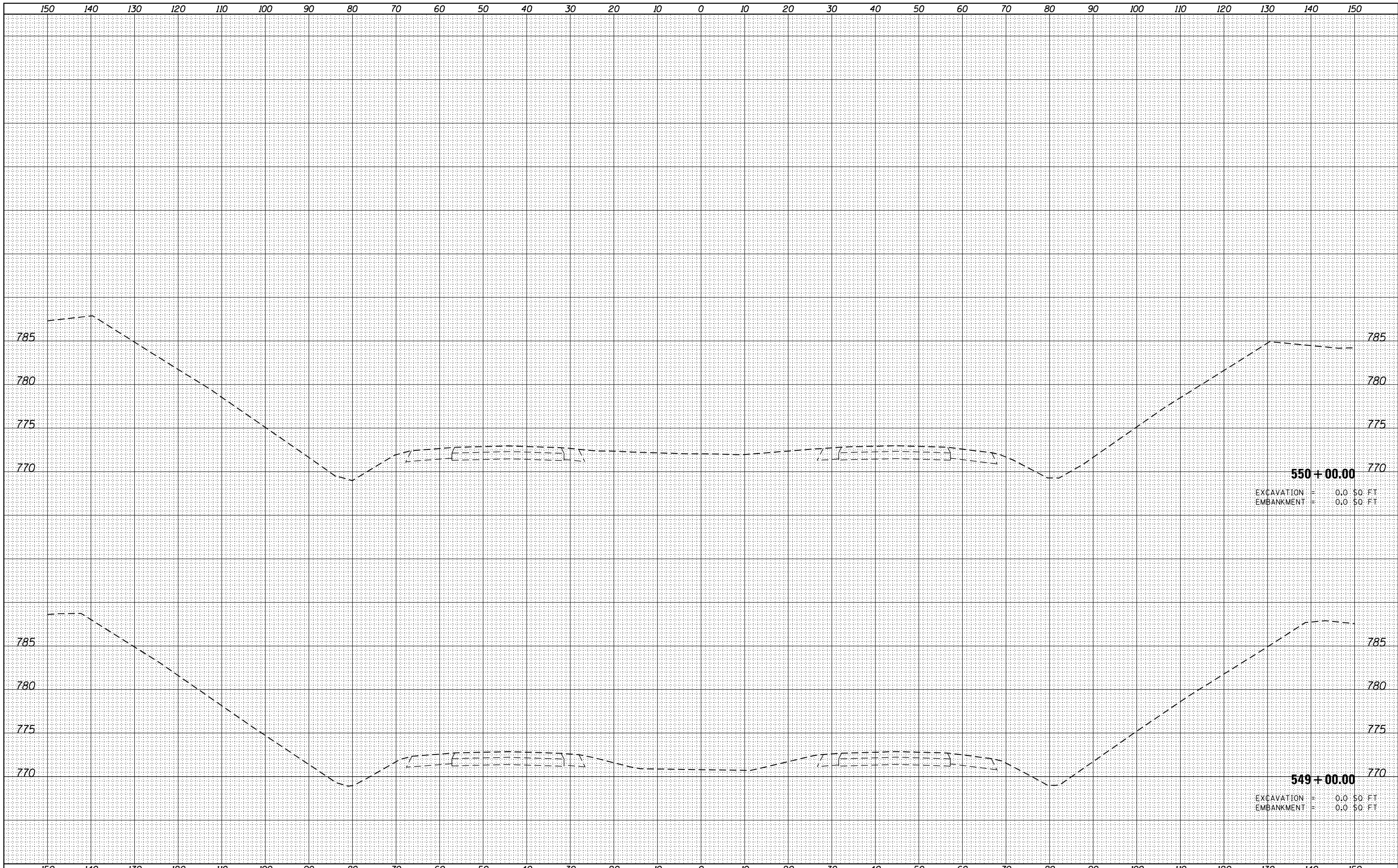
MAINTENANCE OF TRAFFIC - CROSS SECTIONS
STAGE 5 - I-57
 SCALE: SHEET OF SHEETS STA. 547+00.00 TO STA. 548+00.00

F.A.I. RTE.	SECTION	COUNTY	TOTAL SHEETS	SHEET NO.
57	10-(33,34,5,14)R & (10-34)B	CHAMPAIGN	1182	453
			CONTRACT NO. 70C01	

ILLINOIS FED. AID PROJECT

DATE	
BY	
SURVEYED	
PLOTTED	
TEMPLATE	
AREAS	
CHECKED	
FINISH SURVEY	
NOTE BOOK	
NO.	

DATE	
BY	
SURVEYED	
PLOTTED	
TEMPLATE	
AREAS	
CHECKED	
ORIGINAL SURVEY	
NOTE BOOK	
NO.	



550 + 00.00
 EXCAVATION = 0.0 50 FT
 EMBANKMENT = 0.0 50 FT

549 + 00.00
 EXCAVATION = 0.0 50 FT
 EMBANKMENT = 0.0 50 FT

FILE NAME =
 ...D570C01-sht-XSC I-57 Stage 5 MOT
 Default

USER NAME = Matt Overbey
 PLOT SCALE = 20.0000' / in.
 PLOT DATE = 1/28/2022 - 5:14:11 PM

DESIGNED - CMT
 DRAWN - CMT
 CHECKED - SPH/MJO
 DATE - JANUARY 2022

REVISED -
 REVISED -
 REVISED -
 REVISED -

**STATE OF ILLINOIS
 DEPARTMENT OF TRANSPORTATION**

**MAINTENANCE OF TRAFFIC - CROSS SECTIONS
 STAGE 5 - I-57**

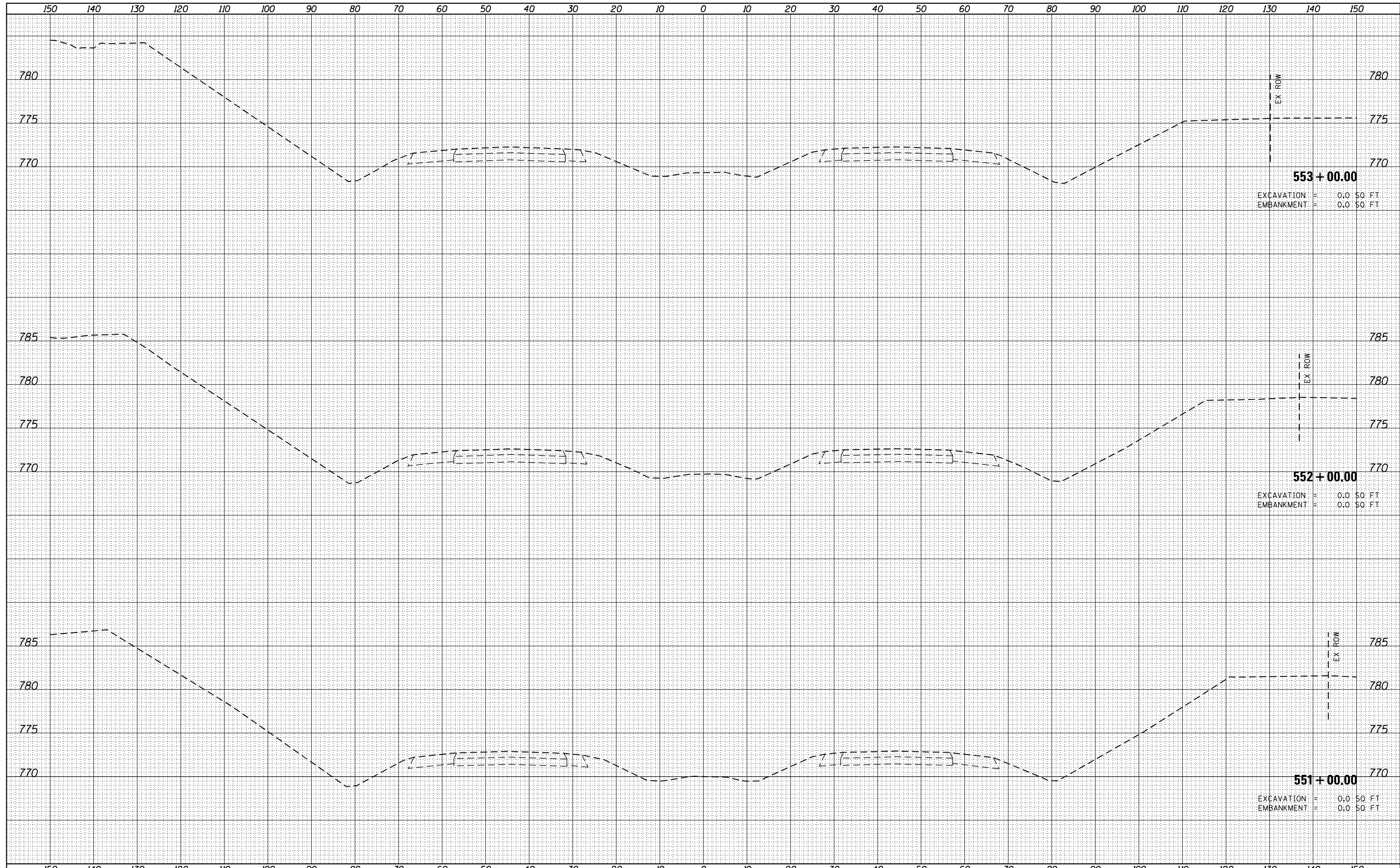
SCALE: SHEET OF SHEETS STA. 549+00.00 TO STA. 550+00.00

F.A.I. RTE.	SECTION	COUNTY	TOTAL SHEETS	SHEET NO.
57	10-(33,34,5,14)R & (10-34)B	CHAMPAIGN	1182	454
			CONTRACT NO. 70C01	

ILLINOIS FED. AID PROJECT

DATE	
BY	
SURVEYED	
PLOTTED	
TEMPLATE	
AREAS	
CHECKED	
NO.	

DATE	
BY	
SURVEYED	
PLOTTED	
TEMPLATE	
AREAS	
CHECKED	
NO.	



553 + 00.00
 EXCAVATION = 0.0 SO. FT.
 EMBANKMENT = 0.0 SO. FT.

552 + 00.00
 EXCAVATION = 0.0 SO. FT.
 EMBANKMENT = 0.0 SO. FT.

551 + 00.00
 EXCAVATION = 0.0 SO. FT.
 EMBANKMENT = 0.0 SO. FT.

FILE NAME = ...D570C01-sht-XSC I-57 Stage 5 MOT
 Default

USER NAME = Matt Overbey	DESIGNED - CMT	REVISIED -
	DRAWN - CMT	REVISIED -
PLOT SCALE = 20.0000' / in.	CHECKED - SPH/MJO	REVISIED -
PLOT DATE = 1/28/2022 - 5:14:11 PM	DATE - JANUARY 2022	REVISIED -

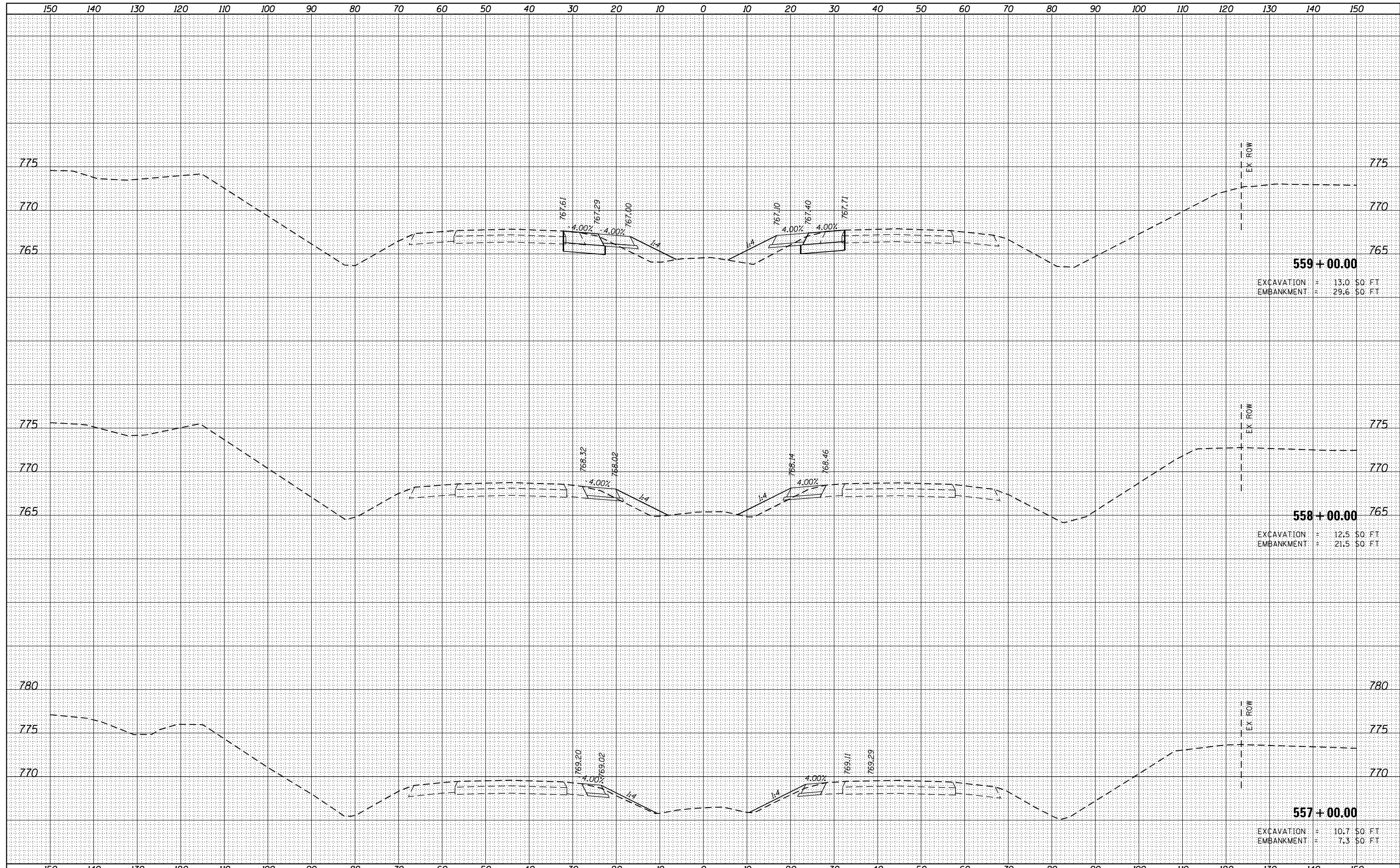
**STATE OF ILLINOIS
 DEPARTMENT OF TRANSPORTATION**

MAINTENANCE OF TRAFFIC - CROSS SECTIONS
STAGE 5 - I-57
 SCALE: SHEET OF SHEETS STA. 551+00.00 TO STA. 553+00.00

F.A.I. RTE.	SECTION	COUNTY	TOTAL SHEETS	SHEET NO.
57	10-(33,34,5,14)R & (10-34)B	CHAMPAIGN	1182	455
CONTRACT NO. 70C01			ILLINOIS FED. AID PROJECT	

DATE	
BY	
FINISHED SURVEY	
PLOTTED	
NOTE BOOK	
AREAS CHECKED	

DATE	
BY	
ORIGINAL SURVEY	
PLOTTED	
NOTE BOOK	
AREAS CHECKED	



FILE NAME = ...D570C01-sht-XSC I-57 Stage 5 MOT

USER NAME = Matt Overbey	DESIGNED - CMT	REVISED -
	DRAWN - CMT	REVISED -
PLOT SCALE = 20.0000' / in.	CHECKED - SPH/MJO	REVISED -
PLOT DATE = 1/28/2022 - 5:14:12 PM	DATE - JANUARY 2022	REVISED -

**STATE OF ILLINOIS
DEPARTMENT OF TRANSPORTATION**

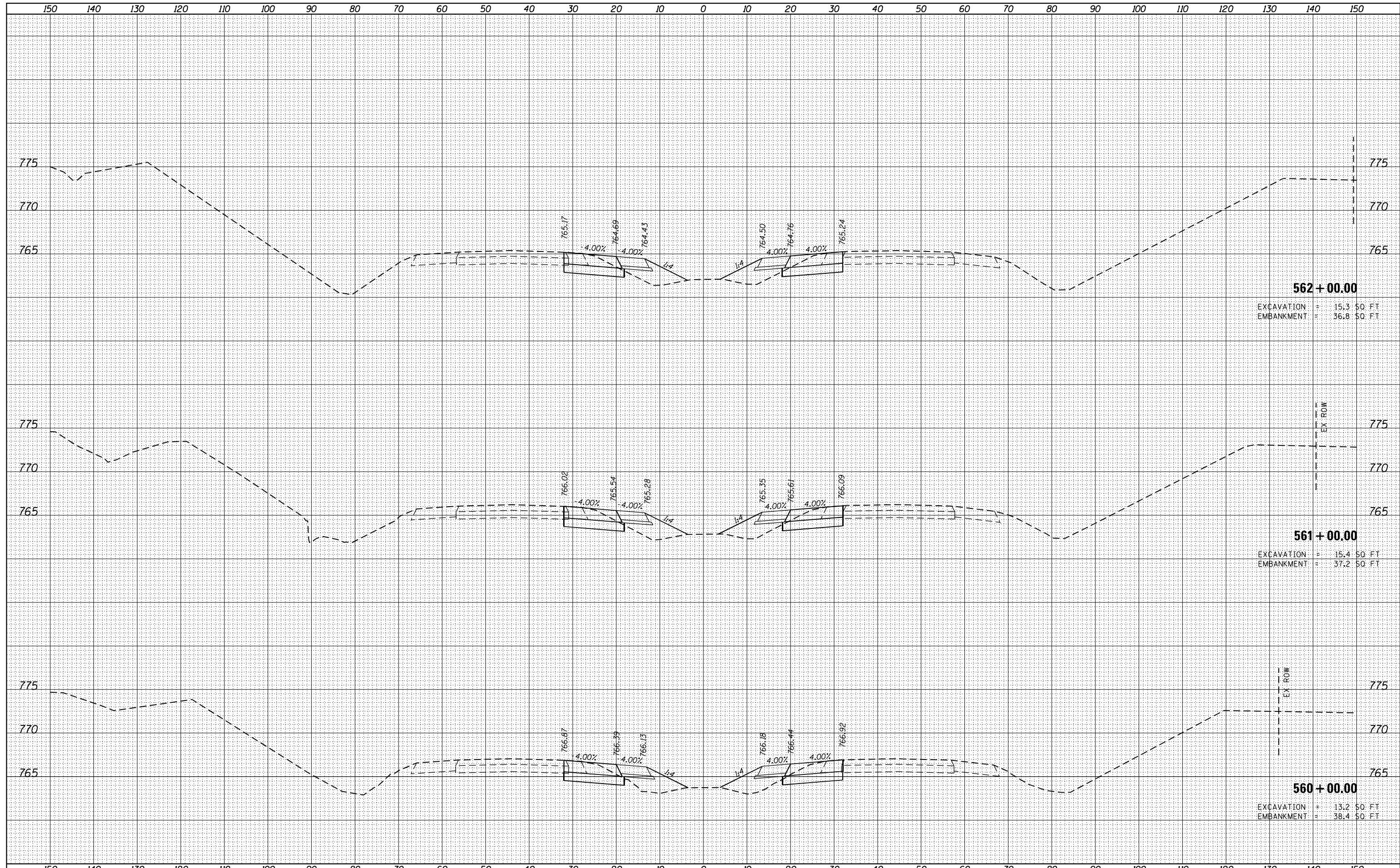
**MAINTENANCE OF TRAFFIC - CROSS SECTIONS
STAGE 5 - I-57**

SCALE: SHEET OF SHEETS STA. 557+00.00 TO STA. 559+00.00

F.A.I. RTE.	SECTION	COUNTY	TOTAL SHEETS	SHEET NO.
57	10-(33,34,5,14)R & (10-34)B	CHAMPAIGN	1182	457
CONTRACT NO. 70C01				
ILLINOIS FED. AID PROJECT				

DATE	
BY	
SURVEYED	
PLOTTED	
TEMPLATE	
NOTE BOOK	
AREAS CHECKED	
NO.	

DATE	
BY	
SURVEYED	
PLOTTED	
TEMPLATE	
NOTE BOOK	
AREAS CHECKED	
NO.	



562 + 00.00
 EXCAVATION = 15.3 SQ. FT.
 EMBANKMENT = 36.8 SQ. FT.

561 + 00.00
 EXCAVATION = 15.4 SQ. FT.
 EMBANKMENT = 37.2 SQ. FT.

560 + 00.00
 EXCAVATION = 13.2 SQ. FT.
 EMBANKMENT = 38.4 SQ. FT.

FILE NAME =
 ...D570C01-sht-XSC I-57 Stage 5 MOT
 Default

USER NAME = Matt Overbey	DESIGNED - CMT	REVISED -
	DRAWN - CMT	REVISED -
PLOT SCALE = 20.0000' / in.	CHECKED - SPH/MJO	REVISED -
PLOT DATE = 1/28/2022 - 5:14:12 PM	DATE - JANUARY 2022	REVISED -

**STATE OF ILLINOIS
 DEPARTMENT OF TRANSPORTATION**

**MAINTENANCE OF TRAFFIC - CROSS SECTIONS
 STAGE 5 - I-57**

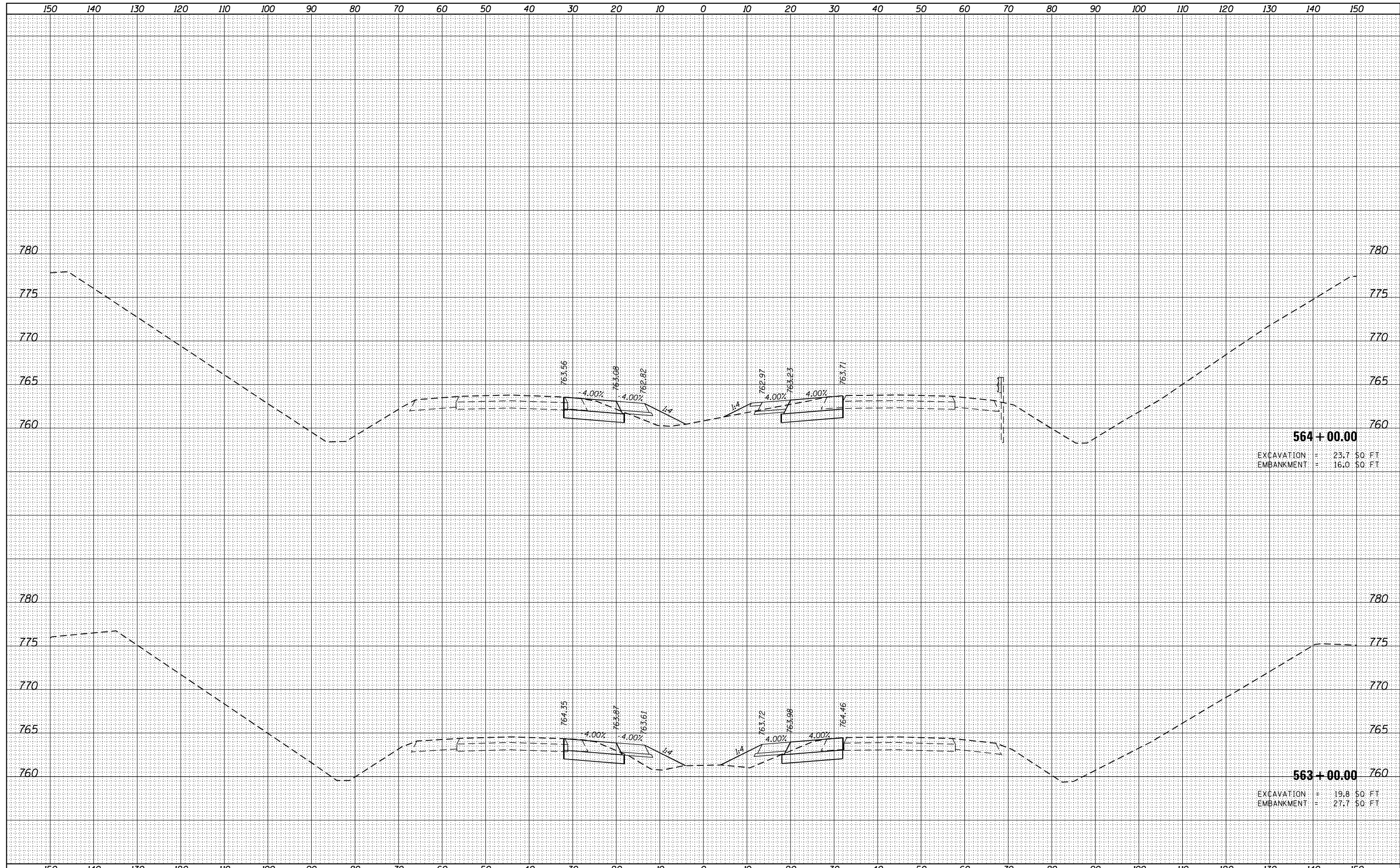
SCALE: SHEET OF SHEETS STA. 560+00.00 TO STA. 562+00.00

F.A.I. RTE.	SECTION	COUNTY	TOTAL SHEETS	SHEET NO.
57	10-(33,34,5,14)R & (10-34)B	CHAMPAIGN	1182	458
CONTRACT NO. 70C01				

ILLINOIS FED. AID PROJECT

DATE	
BY	
FINISHED SURVEY	
PLOTTED	
NOTE BOOK	
AREAS CHECKED	

DATE	
BY	
ORIGINAL SURVEY	
PLOTTED	
NOTE BOOK	
AREAS CHECKED	



564 + 00.00
 EXCAVATION = 23.7 SO. FT
 EMBANKMENT = 16.0 SO. FT

563 + 00.00
 EXCAVATION = 19.8 SO. FT
 EMBANKMENT = 27.7 SO. FT

FILE NAME = ...D570C01-sht-XSC I-57 Stage 5 MOT
 Default

USER NAME = Matt Overbey	DESIGNED - CMT	REVISED -
	DRAWN - CMT	REVISED -
PLOT SCALE = 20.0000' / in.	CHECKED - SPH/MJO	REVISED -
PLOT DATE = 1/28/2022 - 5:14:12 PM	DATE - JANUARY 2022	REVISED -

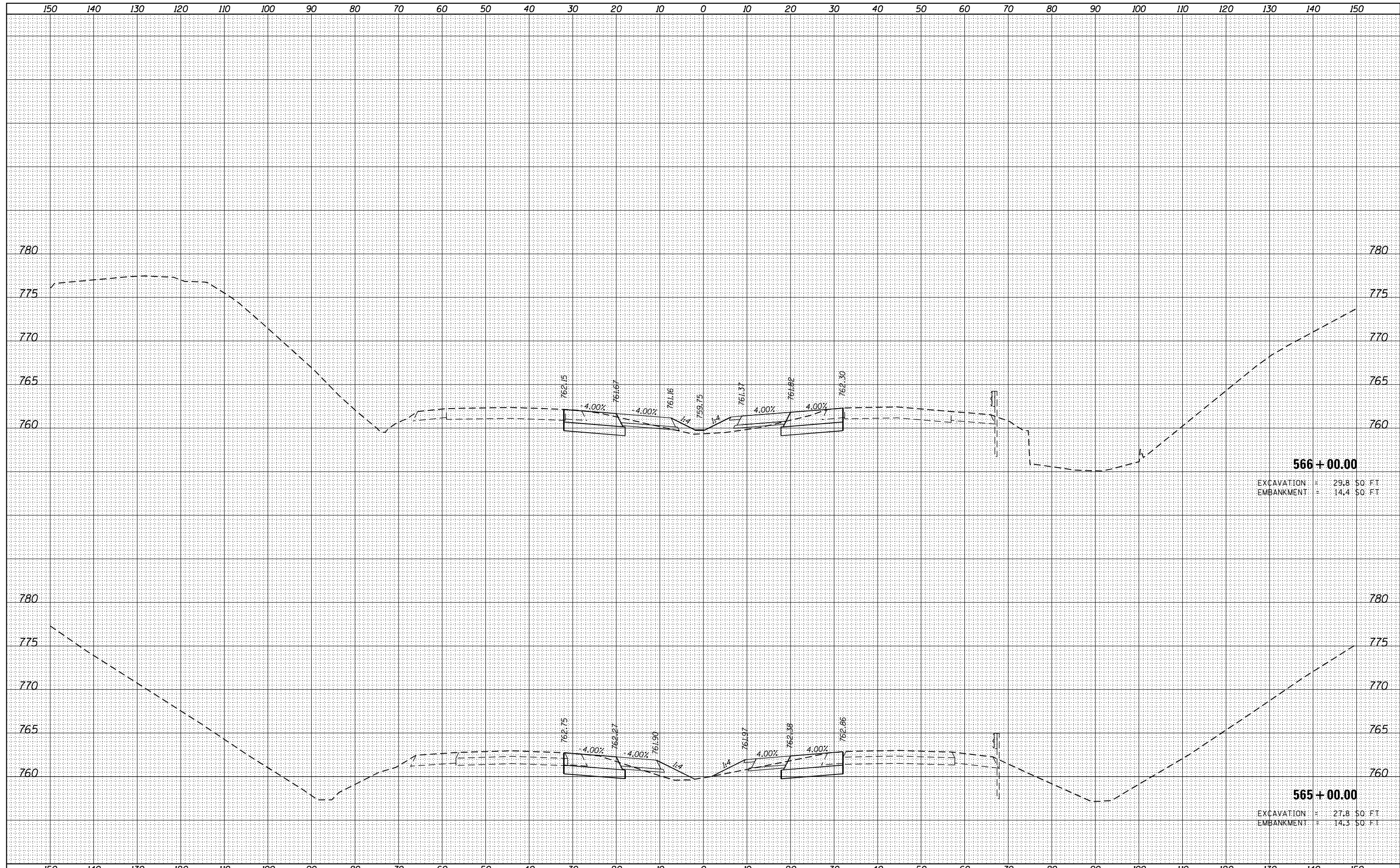
**STATE OF ILLINOIS
 DEPARTMENT OF TRANSPORTATION**

MAINTENANCE OF TRAFFIC - CROSS SECTIONS
STAGE 5 - I-57
 SCALE: SHEET OF SHEETS STA. 563+00.00 TO STA. 564+00.00

F.A.I. RTE.	SECTION	COUNTY	TOTAL SHEETS	SHEET NO.
57	10-(33,34,5,14)R & (10-34)B	CHAMPAIGN	1182	459
CONTRACT NO. 70C01				
ILLINOIS FED. AID PROJECT				

DATE	
BY	
FINISHED SURVEY	
NOTED SURVEY	
NO. CHECKED	

DATE	
BY	
ORIGINAL SURVEY	
NOTED SURVEY	
NO. CHECKED	



566 + 00.00
 EXCAVATION = 29.8 SO. FT.
 EMBANKMENT = 14.4 SO. FT.

565 + 00.00
 EXCAVATION = 27.8 SO. FT.
 EMBANKMENT = 14.3 SO. FT.

FILE NAME = ...D570C01-sht-XSC I-57 Stage 5 MOT
 Default

USER NAME = Matt Overbey
 DESIGNED - CMT
 DRAWN - CMT
 CHECKED - SPH/MJO
 DATE - JANUARY 2022

REVISED -
 REVISED -
 REVISED -
 REVISED -

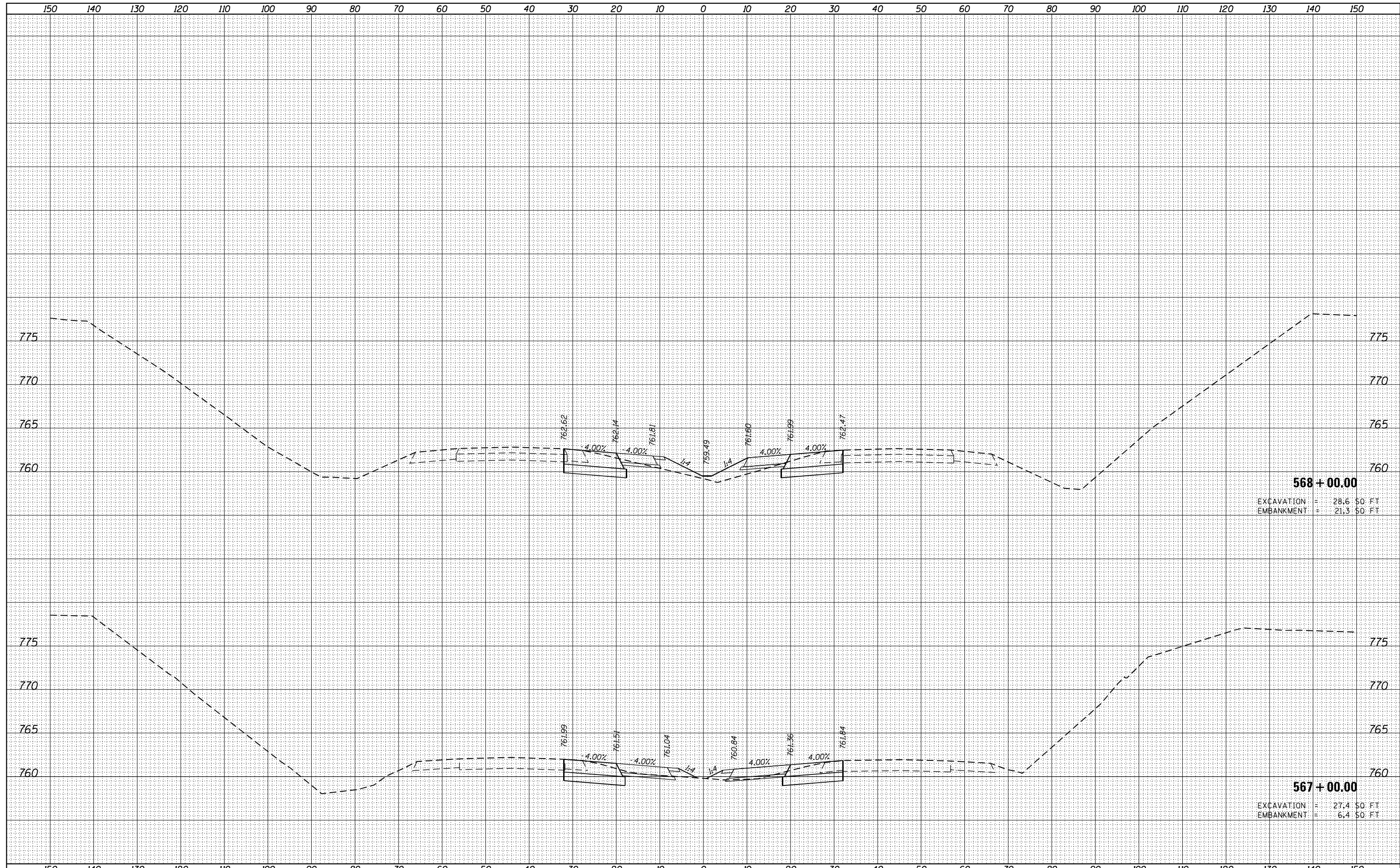
**STATE OF ILLINOIS
 DEPARTMENT OF TRANSPORTATION**

MAINTENANCE OF TRAFFIC - CROSS SECTIONS
STAGE 5 - I-57
 SCALE: SHEET OF SHEETS STA. 565+00.00 TO STA. 566+00.00

F.A.I. RTE.	SECTION	COUNTY	TOTAL SHEETS	SHEET NO.
57	10-(33,34,5,14)R & (10-34)B	CHAMPAIGN	1182	460
			CONTRACT NO. 70C01	
ILLINOIS FED. AID PROJECT				

DATE	
BY	
FINISHED SURVEY	
NOTED SURVEY	
PLOTTED SURVEY	
TEMPLATE SURVEY	
AREAS CHECKED SURVEY	

DATE	
BY	
ORIGINAL SURVEY	
NOTED SURVEY	
PLOTTED SURVEY	
TEMPLATE SURVEY	
AREAS CHECKED SURVEY	



FILE NAME = ...D570C01-sht-XSC I-57 Stage 5 MOT
 Default

USER NAME = Matt Overbey	DESIGNED - CMT	REVISIED -
	DRAWN - CMT	REVISIED -
PLOT SCALE = 20.0000' / in.	CHECKED - SPH/MJO	REVISIED -
PLOT DATE = 1/28/2022 - 5:14:12 PM	DATE - JANUARY 2022	REVISIED -

**STATE OF ILLINOIS
 DEPARTMENT OF TRANSPORTATION**

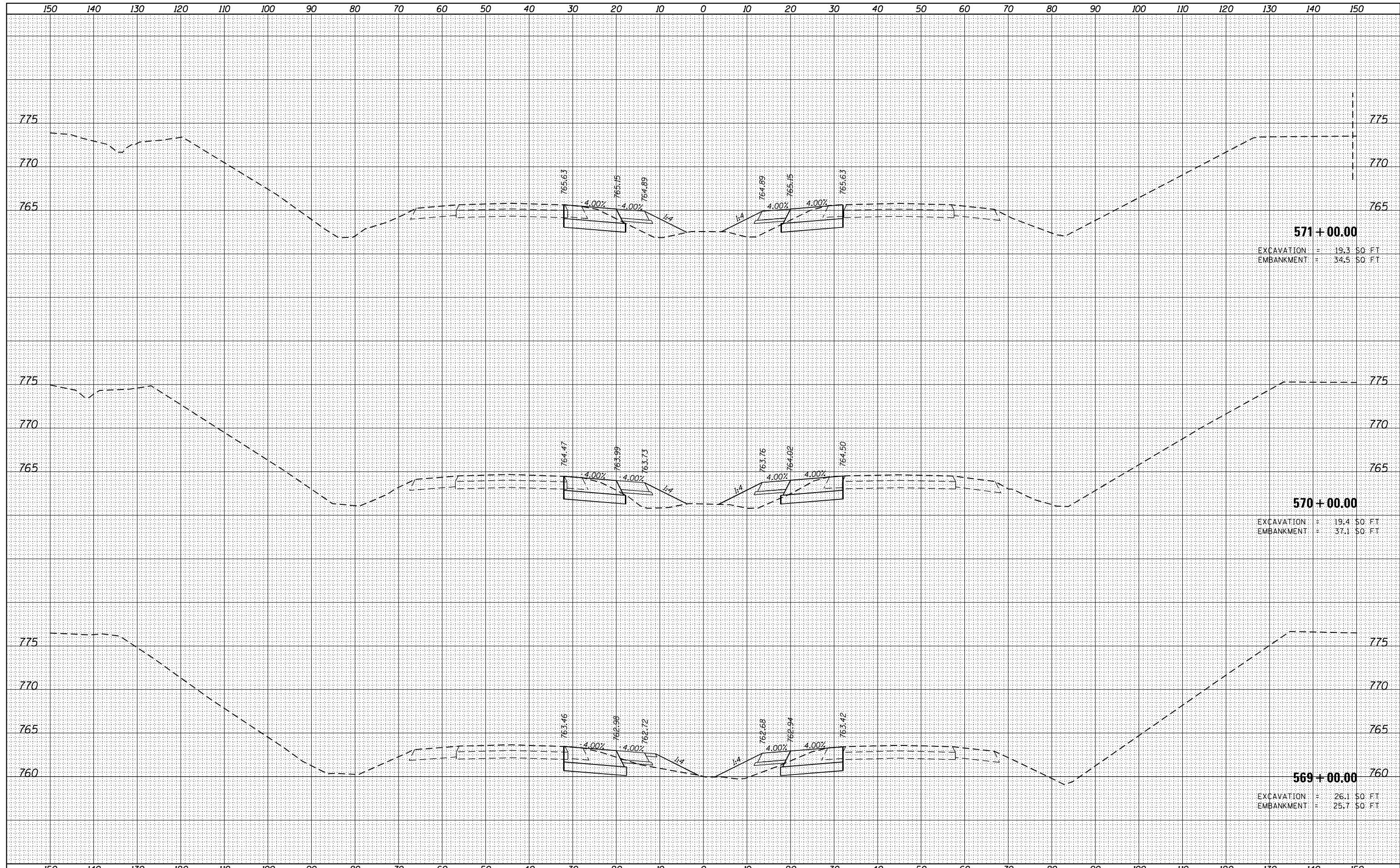
**MAINTENANCE OF TRAFFIC - CROSS SECTIONS
 STAGE 5 - I-57**

SCALE: SHEET OF SHEETS STA. 567+00.00 TO STA. 568+00.00

F.A.I. RTE.	SECTION	COUNTY	TOTAL SHEETS	SHEET NO.
57	10-(33,34,5,14)R & (10-34)B	CHAMPAIGN	1182	461
CONTRACT NO. 70C01				
ILLINOIS FED. AID PROJECT				

DATE	
BY	
SURVEYED	
PLOTTED	
TEMPLATE	
AREAS	
CHECKED	
FINAL SURVEY	
NOTE BOOK	
NO.	

DATE	
BY	
SURVEYED	
PLOTTED	
TEMPLATE	
AREAS	
CHECKED	
ORIGINAL SURVEY	
NOTE BOOK	
NO.	



571 + 00.00
 EXCAVATION = 19.3 SO. FT.
 EMBANKMENT = 34.5 SO. FT.

570 + 00.00
 EXCAVATION = 19.4 SO. FT.
 EMBANKMENT = 37.1 SO. FT.

569 + 00.00
 EXCAVATION = 26.1 SO. FT.
 EMBANKMENT = 25.7 SO. FT.

FILE NAME = ...D570C01-sht-XSC I-57 Stage 5 MOT
 Default

USER NAME = Matt Overbey	DESIGNED - CMT	REVISED -
	DRAWN - CMT	REVISED -
PLOT SCALE = 20.0000' / in.	CHECKED - SPH/MJO	REVISED -
PLOT DATE = 1/28/2022 - 5:14:13 PM	DATE - JANUARY 2022	REVISED -

**STATE OF ILLINOIS
 DEPARTMENT OF TRANSPORTATION**

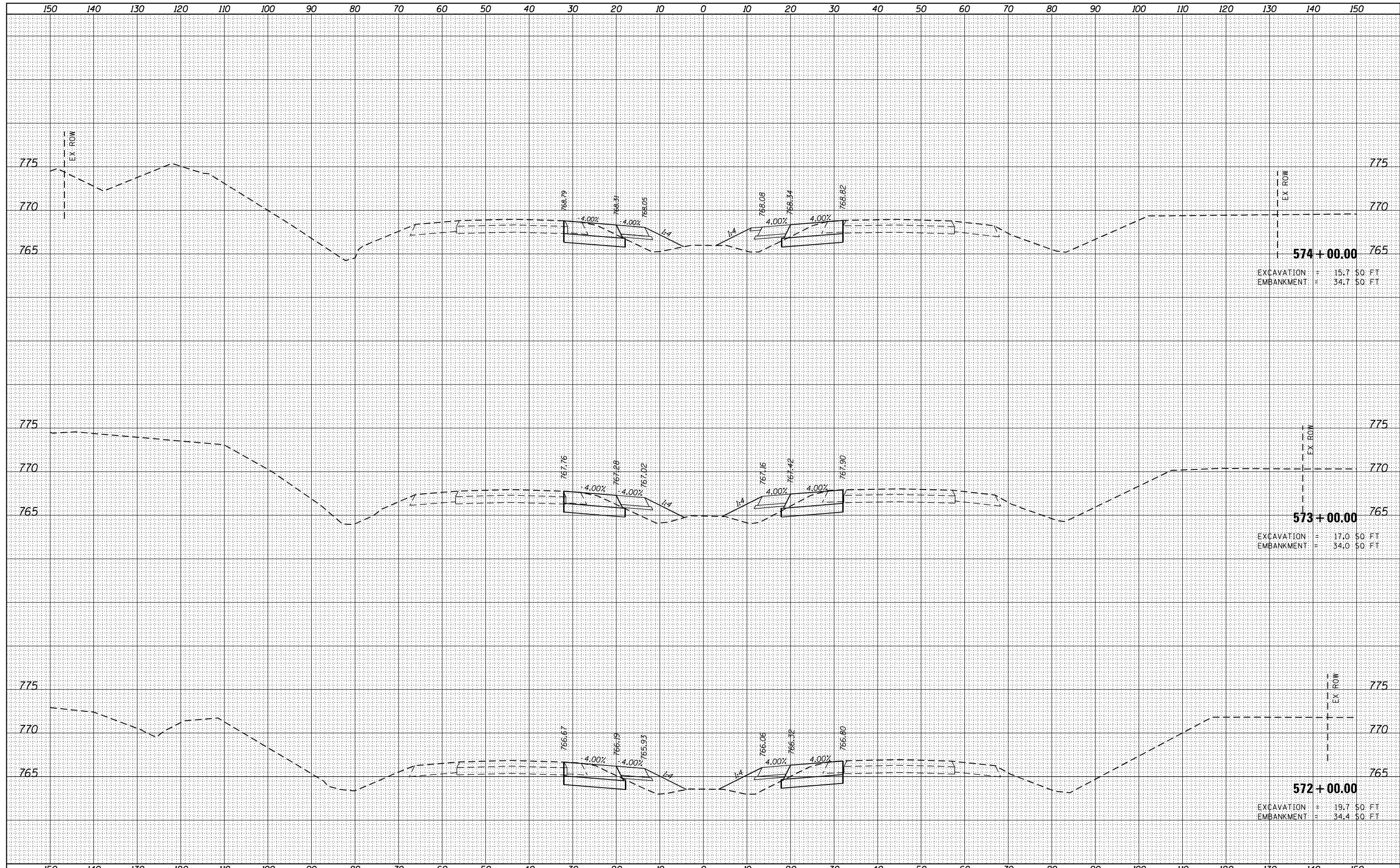
**MAINTENANCE OF TRAFFIC - CROSS SECTIONS
 STAGE 5 - I-57**

SCALE: SHEET OF SHEETS STA. 569+00.00 TO STA. 571+00.00

F.A.I. RTE.	SECTION	COUNTY	TOTAL SHEETS	SHEET NO.
57	10-(33,34,5,14)R & (10-34)B	CHAMPAIGN	1182	462
CONTRACT NO. 70C01			ILLINOIS FED. AID PROJECT	

DATE	
BY	
FINISHED SURVEY	
NOTED SURVEY	
NO. AREAS CHECKED	

DATE	
BY	
ORIGINAL SURVEY	
NOTED SURVEY	
NO. AREAS CHECKED	



FILE NAME = ...D570C01-sht-XSC I-57 Stage 5 MOT
 Default

USER NAME = Matt Overbey
 PLOT SCALE = 20.0000' / in.
 PLOT DATE = 1/28/2022 - 5:14:13 PM

DESIGNED - CMT
 DRAWN - CMT
 CHECKED - SPH/MJO
 DATE - JANUARY 2022

REVISED -
 REVISED -
 REVISED -
 REVISED -

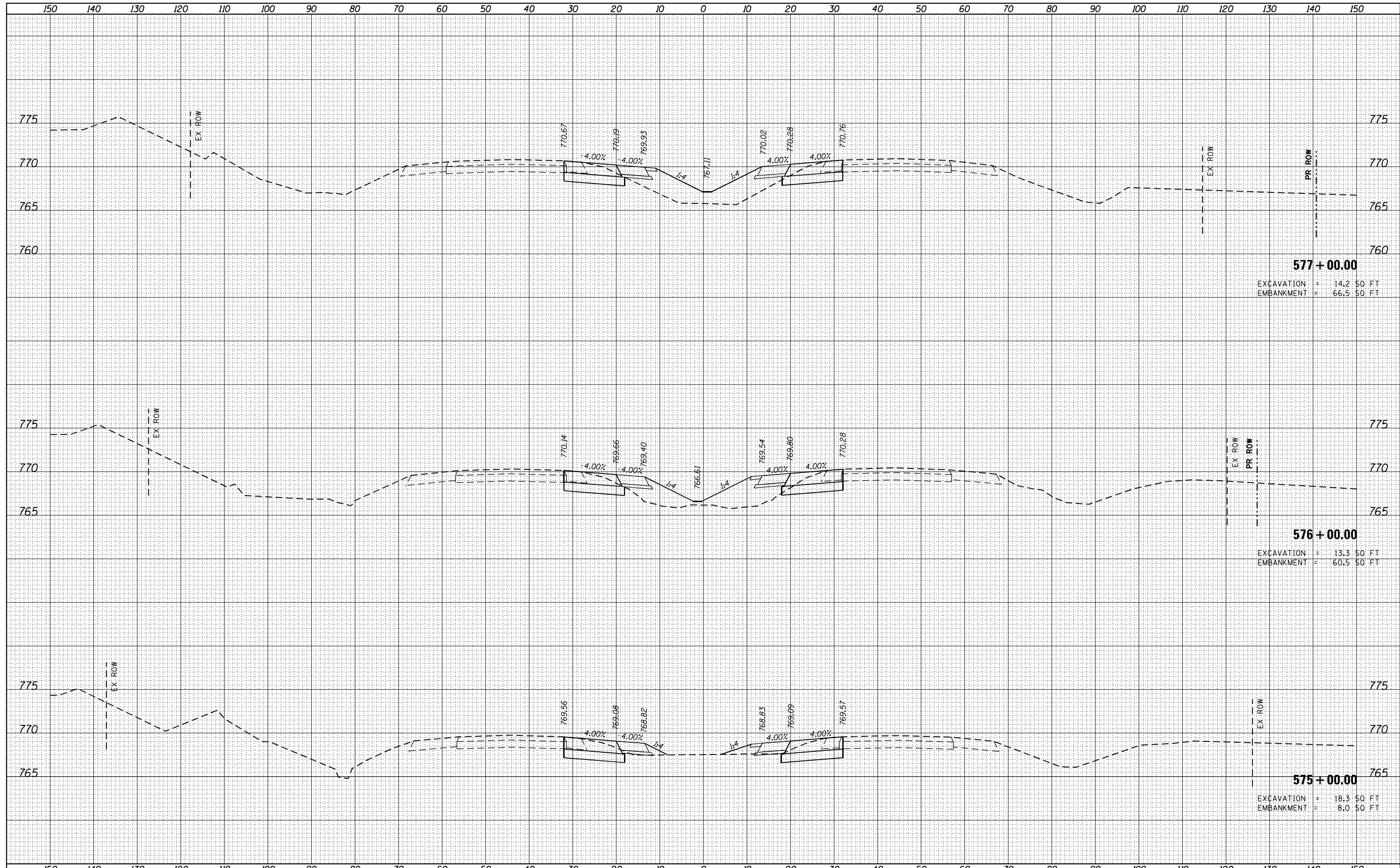
**STATE OF ILLINOIS
 DEPARTMENT OF TRANSPORTATION**

MAINTENANCE OF TRAFFIC - CROSS SECTIONS
STAGE 5 - I-57
 SCALE: SHEET OF SHEETS STA. 572+00.00 TO STA. 574+00.00

F.A.I. RTE.	SECTION	COUNTY	TOTAL SHEETS	SHEET NO.
57	10-(33,34,5,14)R & (10-34)B	CHAMPAIGN	1182	463
CONTRACT NO. 70C01			ILLINOIS FED. AID PROJECT	

DATE	
BY	
FINISHED SURVEY	
PLOTTED TEMPLATE	
NOTE BOOK	
AREAS CHECKED	

DATE	
BY	
ORIGINAL SURVEY	
PLOTTED TEMPLATE	
NOTE BOOK	
AREAS CHECKED	



FILE NAME = ...D570C01-sht-XSC I-57 Stage 5 MOT
 Default

USER NAME = Matt Overbey
 PLOT SCALE = 20.0000' / in.
 PLOT DATE = 1/28/2022 - 5:44:13 PM

DESIGNED - CMT
 DRAWN - CMT
 CHECKED - SPH/MJO
 DATE - JANUARY 2022

REVISED -
 REVISED -
 REVISED -
 REVISED -

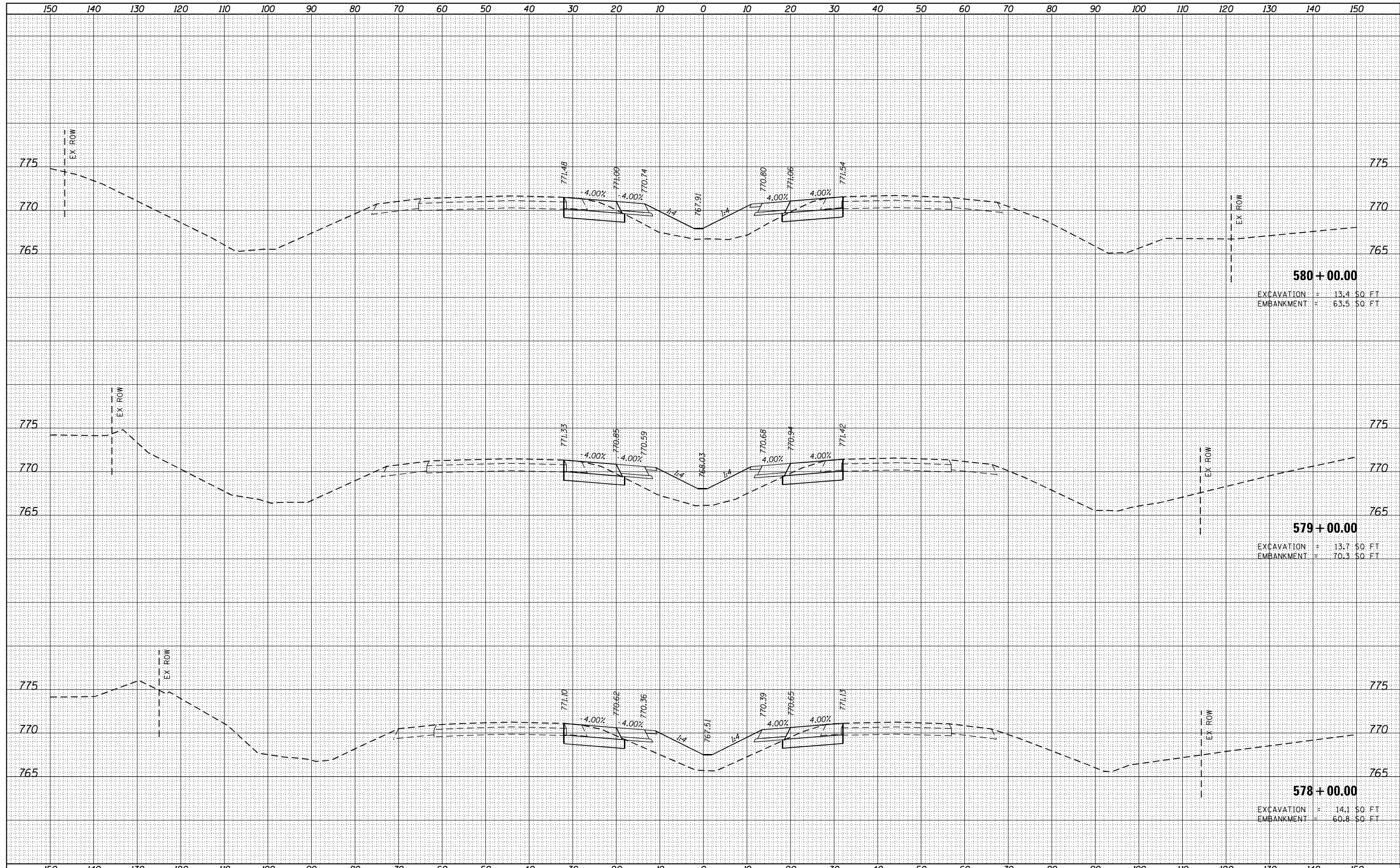
**STATE OF ILLINOIS
 DEPARTMENT OF TRANSPORTATION**

MAINTENANCE OF TRAFFIC - CROSS SECTIONS
STAGE 5 - I-57
 SCALE: SHEET OF SHEETS STA. 575+00.00 TO STA. 577+00.00

F.A.I. RTE.	SECTION	COUNTY	TOTAL SHEETS	SHEET NO.
57	10-(33,34,5,14)R & (10-34)B	CHAMPAIGN	1182	464
CONTRACT NO. 70C01			ILLINOIS FED. AID PROJECT	

DATE	
BY	
SURVEYED	
PLOTTED	
TEMPLATE	
NOTE BOOK	
AREAS	
CHECKED	

DATE	
BY	
SURVEYED	
PLOTTED	
TEMPLATE	
NOTE BOOK	
AREAS	
CHECKED	



580 + 00.00
 EXCAVATION = 13.4 SQ. FT
 EMBANKMENT = 63.5 SQ. FT

579 + 00.00
 EXCAVATION = 13.7 SQ. FT
 EMBANKMENT = 70.3 SQ. FT

578 + 00.00
 EXCAVATION = 14.1 SQ. FT
 EMBANKMENT = 60.8 SQ. FT

FILE NAME = ...D570C01-sht-XSC 1-57 Stage 5 MOT
 Default

USER NAME = Matt Overbey	DESIGNED - CMT	REVISIED -
	DRAWN - CMT	REVISIED -
PLOT SCALE = 20.0000' / in.	CHECKED - SPH/MJO	REVISIED -
PLOT DATE = 1/28/2022 - 5:14:13 PM	DATE - JANUARY 2022	REVISIED -

**STATE OF ILLINOIS
 DEPARTMENT OF TRANSPORTATION**

**MAINTENANCE OF TRAFFIC - CROSS SECTIONS
 STAGE 5 - I-57**

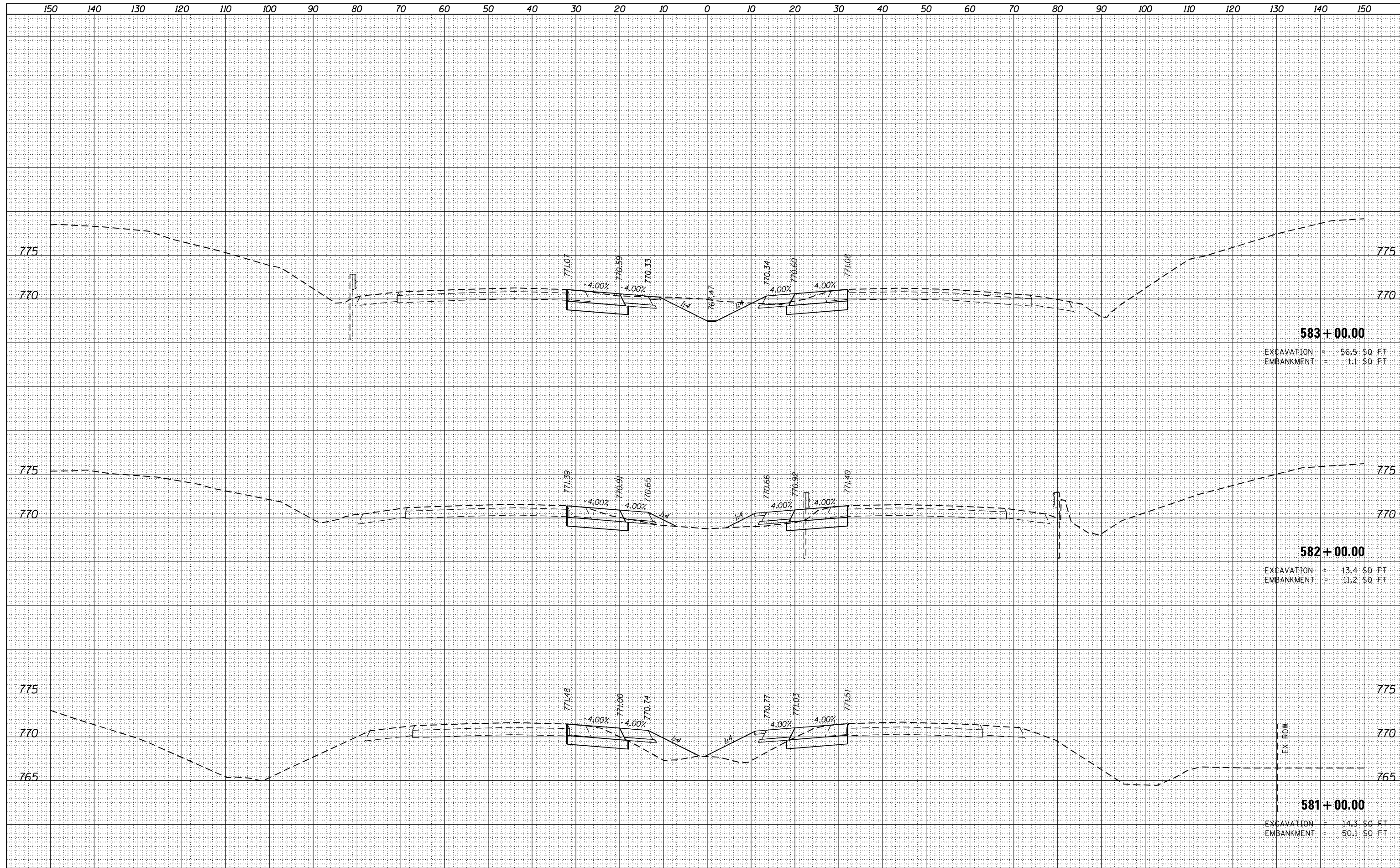
SCALE: SHEET OF SHEETS STA. 578+00.00 TO STA. 580+00.00

F.A.I. RTE.	SECTION	COUNTY	TOTAL SHEETS	SHEET NO.
57	10-(33,34,5,14R & (10-34B	CHAMPAIGN	1182	465
				CONTRACT NO. 70C01

ILLINOIS FED. AID PROJECT

DATE	
BY	
FINISHED SURVEY	
PLOTTED	
TEMPLATE	
NOTE BOOK	
AREAS CHECKED	
NO.	

DATE	
BY	
ORIGINAL SURVEY	
PLOTTED	
TEMPLATE	
NOTE BOOK	
AREAS CHECKED	
NO.	



583 + 00.00
 EXCAVATION = 56.5 SO. FT.
 EMBANKMENT = 1.1 SO. FT.

582 + 00.00
 EXCAVATION = 13.4 SO. FT.
 EMBANKMENT = 11.2 SO. FT.

581 + 00.00
 EXCAVATION = 14.3 SO. FT.
 EMBANKMENT = 50.1 SO. FT.

FILE NAME = ...D570C01-sht-XSC I-57 Stage 5 MOT
 Default

USER NAME = Matt Overbey
 PLOT SCALE = 20.0000' / in.
 PLOT DATE = 1/28/2022 - 5:14:13 PM

DESIGNED - CMT
 DRAWN - CMT
 CHECKED - SPH/MJO
 DATE - JANUARY 2022

REVISÉ -
 REVISÉ -
 REVISÉ -
 REVISÉ -

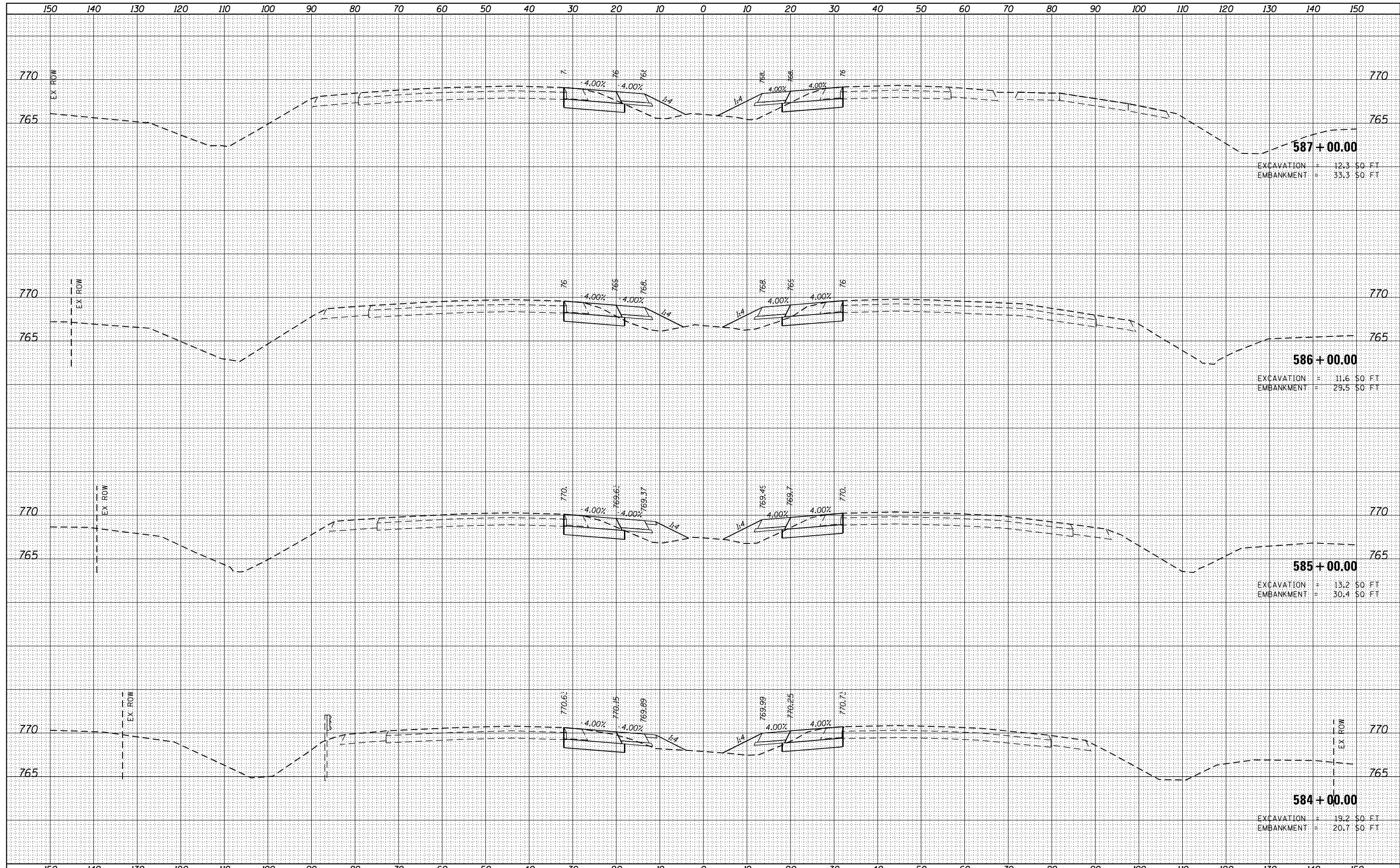
**STATE OF ILLINOIS
 DEPARTMENT OF TRANSPORTATION**

MAINTENANCE OF TRAFFIC - CROSS SECTIONS
STAGE 5 - I-57
 SCALE: SHEET OF SHEETS STA. 581+00.00 TO STA. 583+00.00

F.A.I. RTÉ.	SECTION	COUNTY	TOTAL SHEETS	SHEET NO.
57	10-(33,34,5,14R & (10-34B	CHAMPAIGN	1182	466
			CONTRACT NO. 70C01	
ILLINOIS FED. AID PROJECT				

DATE	
BY	
FINISHED SURVEY	
PLOTTED	
TEMPLATE	
NOTE BOOK	
AREAS CHECKED	
NO.	

DATE	
BY	
ORIGINAL SURVEY	
PLOTTED	
TEMPLATE	
NOTE BOOK	
AREAS CHECKED	
NO.	



587 + 00.00
 EXCAVATION = 12.3 SO. FT.
 EMBANKMENT = 33.3 SO. FT.

586 + 00.00
 EXCAVATION = 11.6 SO. FT.
 EMBANKMENT = 29.5 SO. FT.

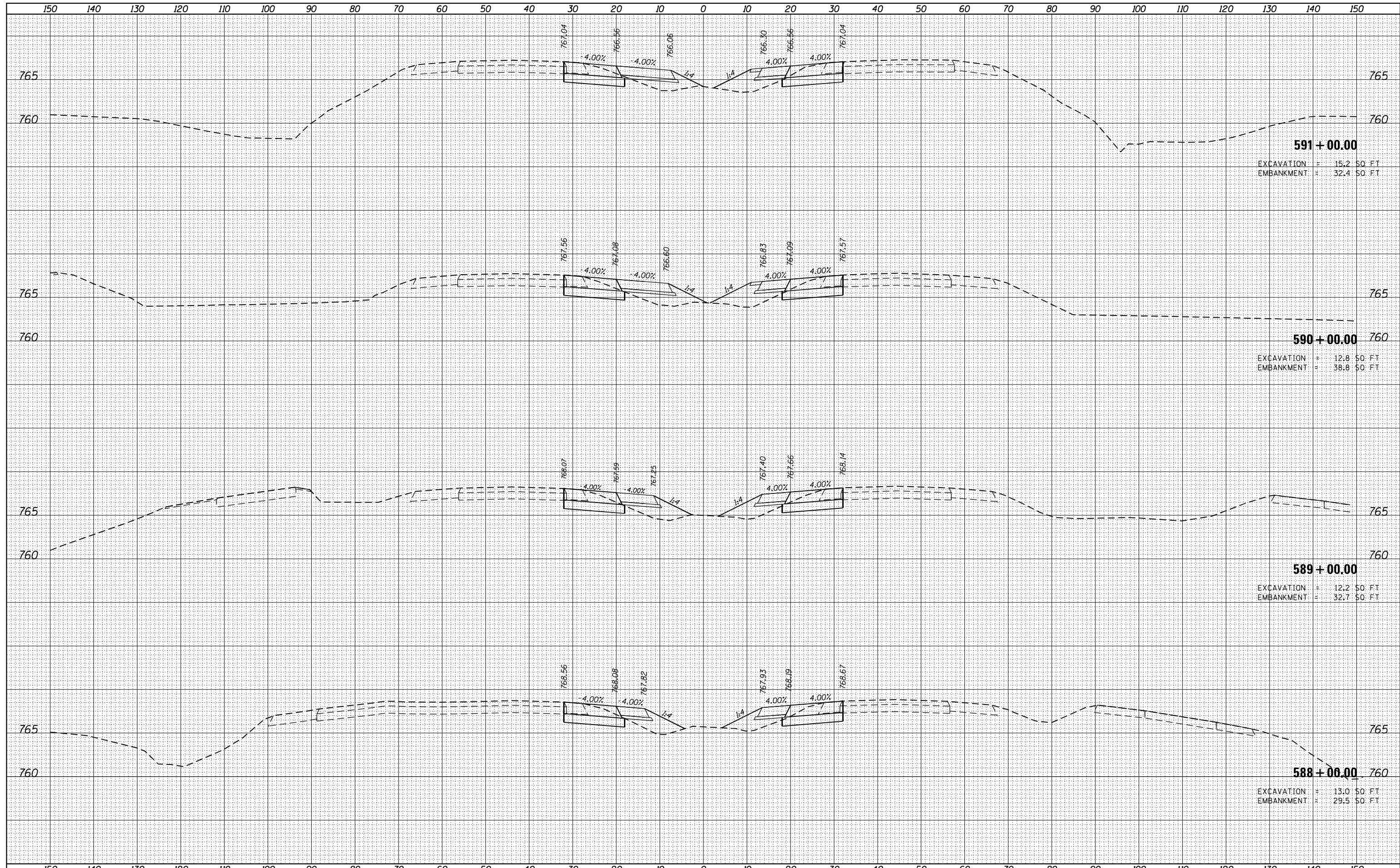
585 + 00.00
 EXCAVATION = 13.2 SO. FT.
 EMBANKMENT = 30.4 SO. FT.

584 + 00.00
 EXCAVATION = 19.2 SO. FT.
 EMBANKMENT = 20.7 SO. FT.

FILE NAME =	USER NAME = Matt Overbey	DESIGNED - CMT	REVISED -	STATE OF ILLINOIS DEPARTMENT OF TRANSPORTATION	MAINTENANCE OF TRAFFIC - CROSS SECTIONS STAGE 5 - I-57	F.A.I. RTE.	SECTION	COUNTY	TOTAL SHEETS	SHEET NO.	
...D570C01-sht-XSC I-57 Stage 5 MOT	PLOT SCALE = 20.0000' / in.	DRAWN - CMT	REVISED -			57	10-(33,34,5,14)R & (10-34)B	CHAMPAIGN	1182	467	
Default	PLOT DATE = 1/28/2022 - 5:14:13 PM	CHECKED - SPH/MJO	REVISED -			CONTRACT NO. 70C01					
		DATE - JANUARY 2022	REVISED -			ILLINOIS FED. AID PROJECT					

DATE	
BY	
FINISHED SURVEY	
PLOTTED	
TEMPLATE	
NOTE BOOK	
AREAS CHECKED	
NO.	

DATE	
BY	
ORIGINAL SURVEY	
PLOTTED	
TEMPLATE	
NOTE BOOK	
AREAS CHECKED	
NO.	



591 + 00.00
 EXCAVATION = 15.2 SO. FT.
 EMBANKMENT = 32.4 SO. FT.

590 + 00.00
 EXCAVATION = 12.8 SO. FT.
 EMBANKMENT = 38.8 SO. FT.

589 + 00.00
 EXCAVATION = 12.2 SO. FT.
 EMBANKMENT = 32.7 SO. FT.

588 + 00.00
 EXCAVATION = 13.0 SO. FT.
 EMBANKMENT = 29.5 SO. FT.

FILE NAME =
 ...D570C01-sht-XSC I-57 Stage 5 MOT

USER NAME = Matt Overbey
 DESIGNED - CMT
 DRAWN - CMT
 CHECKED - SPH/MJO
 DATE - JANUARY 2022

REVISIED -
 REVISIED -
 REVISIED -
 REVISIED -

**STATE OF ILLINOIS
 DEPARTMENT OF TRANSPORTATION**

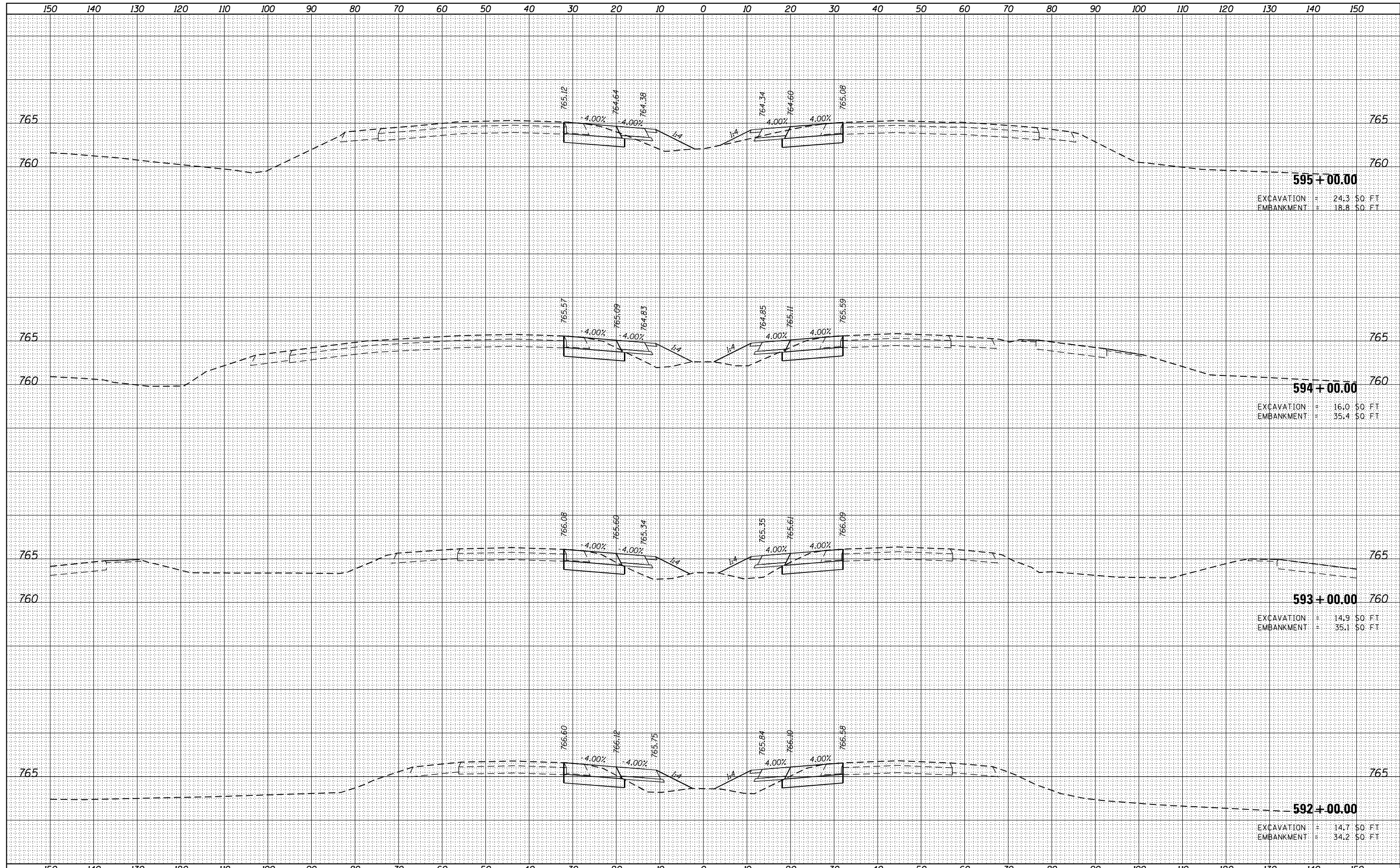
**MAINTENANCE OF TRAFFIC - CROSS SECTIONS
 STAGE 5 - I-57**

SCALE: SHEET OF SHEETS STA. 588+00.00 TO STA. 591+00.00

F.A.I. RTE.	SECTION	COUNTY	TOTAL SHEETS	SHEET NO.
57	10-(33,34,5,14)R & (10-34)B	CHAMPAIGN	1182	468
CONTRACT NO. 70C01			ILLINOIS FED. AID PROJECT	

DATE	
BY	
ORIGINAL SURVEY NO.	
SURVEYED	
PLOTTED	
TEMPLATE	
AREAS	
CHECKED	

DATE	
BY	
ORIGINAL SURVEY NO.	
SURVEYED	
PLOTTED	
TEMPLATE	
AREAS	
CHECKED	



595 + 00.00
 EXCAVATION = 24.3 SQ. FT.
 EMBANKMENT = 18.8 SQ. FT.

594 + 00.00
 EXCAVATION = 16.0 SQ. FT.
 EMBANKMENT = 35.4 SQ. FT.

593 + 00.00
 EXCAVATION = 14.9 SQ. FT.
 EMBANKMENT = 35.1 SQ. FT.

592 + 00.00
 EXCAVATION = 14.7 SQ. FT.
 EMBANKMENT = 34.2 SQ. FT.

FILE NAME = ...V0570C01-sht-XSC I-57 Stage 5 MOT
 Default

USER NAME = Matt Overbey
 PLOT SCALE = 20.0000' / in.
 PLOT DATE = 1/28/2022 - 5:14:14 PM

DESIGNED - CMT
 DRAWN - CMT
 CHECKED - SPH/MJO
 DATE - JANUARY 2022

REVISED -
 REVISED -
 REVISED -
 REVISED -

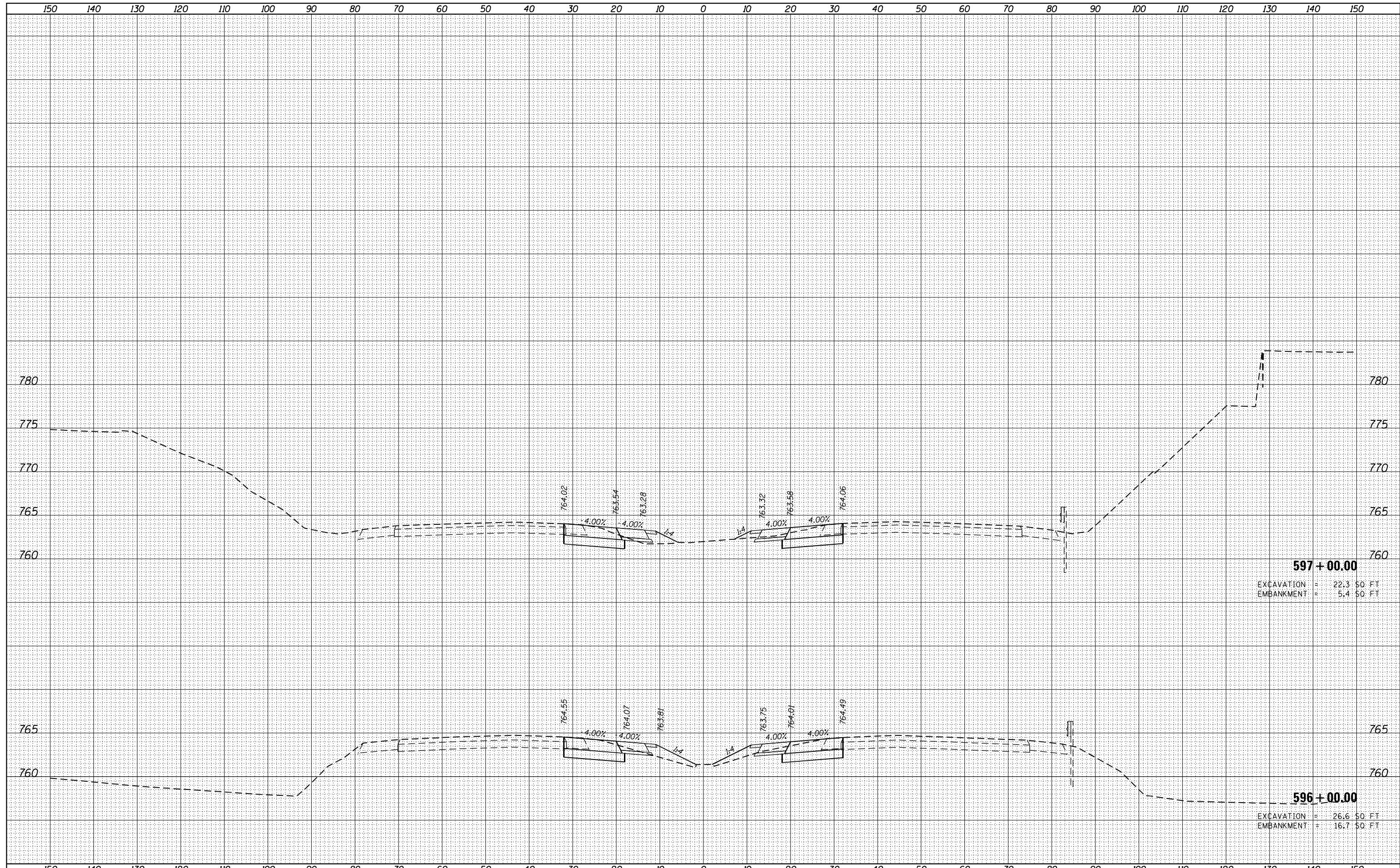
**STATE OF ILLINOIS
 DEPARTMENT OF TRANSPORTATION**

MAINTENANCE OF TRAFFIC - CROSS SECTIONS
STAGE 5 - I-57
 SCALE: SHEET OF SHEETS STA. 592+00.00 TO STA. 595+00.00

F.A.I. RTE.	SECTION	COUNTY	TOTAL SHEETS	SHEET NO.
57	10-(33,34,5,14)R & (10-34)B	CHAMPAIGN	1182	469
CONTRACT NO. 70C01			ILLINOIS FED. AID PROJECT	

DATE	
BY	
SURVEYED	
PLOTTED	
TEMPLATE	
AREAS	
CHECKED	
FINAL SURVEY	
NOTE BOOK	
NO.	

DATE	
BY	
SURVEYED	
PLOTTED	
TEMPLATE	
AREAS	
CHECKED	
ORIGINAL SURVEY	
NOTE BOOK	
NO.	



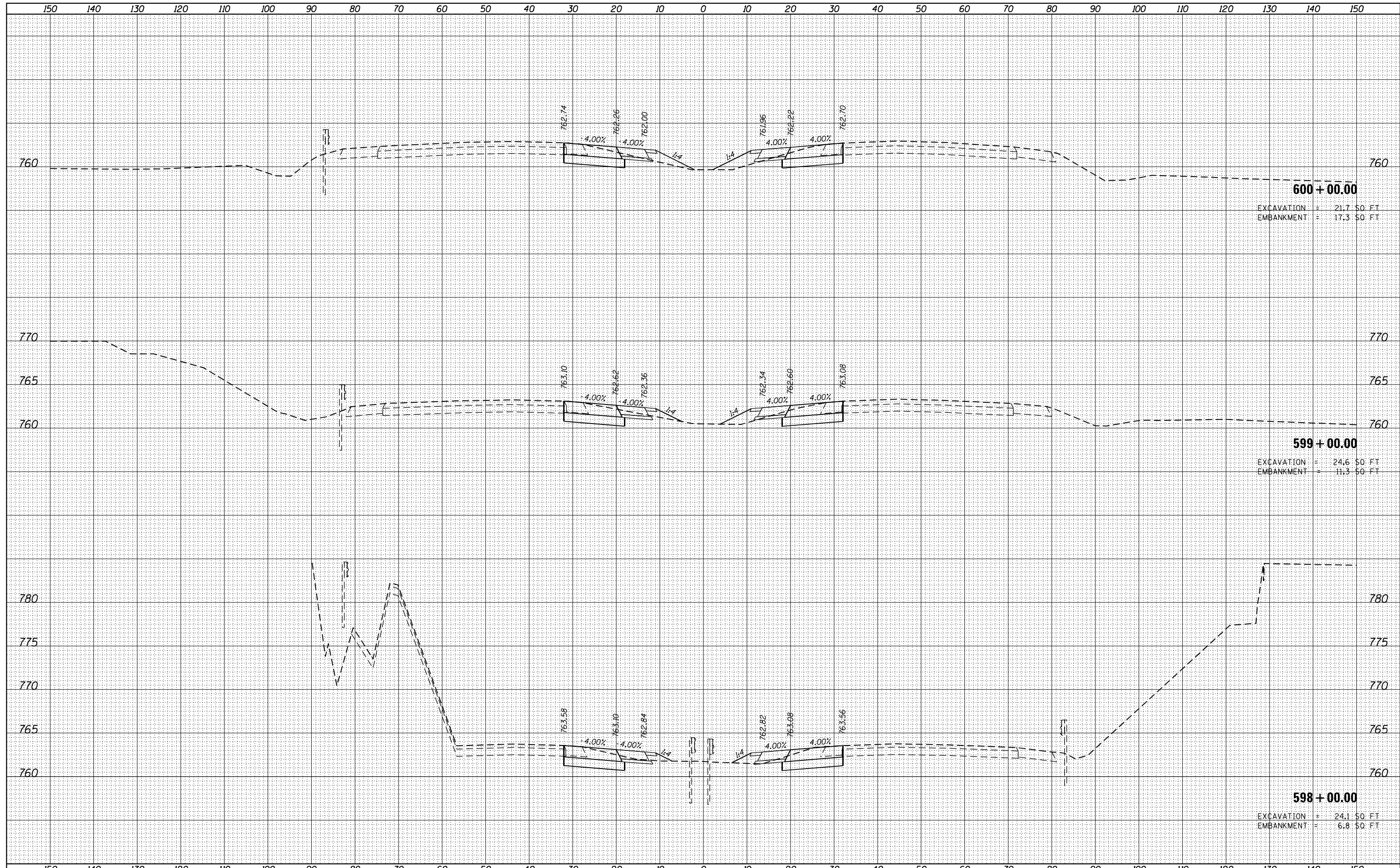
597 + 00.00
 EXCAVATION = 22.3 SO. FT
 EMBANKMENT = 5.4 SO. FT

596 + 00.00
 EXCAVATION = 26.6 SO. FT
 EMBANKMENT = 16.7 SO. FT

FILE NAME =	USER NAME = Matt Overbey	DESIGNED - CMT	REVISIED -	STATE OF ILLINOIS DEPARTMENT OF TRANSPORTATION	MAINTENANCE OF TRAFFIC - CROSS SECTIONS STAGE 5 - I-57			F.A.I. RTE.	SECTION	COUNTY	TOTAL SHEETS	SHEET NO.
...\\D570C01-sht-XSC I-57 Stage 5 MOT		DRAWN - CMT	REVISIED -		57	10-(33,34,5,14)R & (10-34)B	CHAMPAIGN	1182	470			
Default	PLOT SCALE = 20.0000' / in.	CHECKED - SPH/MJO	REVISIED -		CONTRACT NO. 70C01			ILLINOIS FED. AID PROJECT				
	PLOT DATE = 1/28/2022 - 5:14:14 PM	DATE - JANUARY 2022	REVISIED -		SCALE:	SHEET	OF	SHEETS	STA. 596+00.00 TO STA. 597+00.00			

DATE	
BY	
SURVEYED	
PLOTTED	
TEMPLATE	
AREAS	
CHECKED	
NO.	

DATE	
BY	
SURVEYED	
PLOTTED	
TEMPLATE	
AREAS	
CHECKED	
NO.	



FILE NAME = ...D570C01-sht-XSC I-57 Stage 5 MOT
 Default

USER NAME = Matt Overbey
 PLOT SCALE = 20.0000' / in.
 PLOT DATE = 1/28/2022 - 5:14:14 PM

DESIGNED - CMT
 DRAWN - CMT
 CHECKED - SPH/MJO
 DATE - JANUARY 2022

REVISIED -
 REVISIED -
 REVISIED -
 REVISIED -

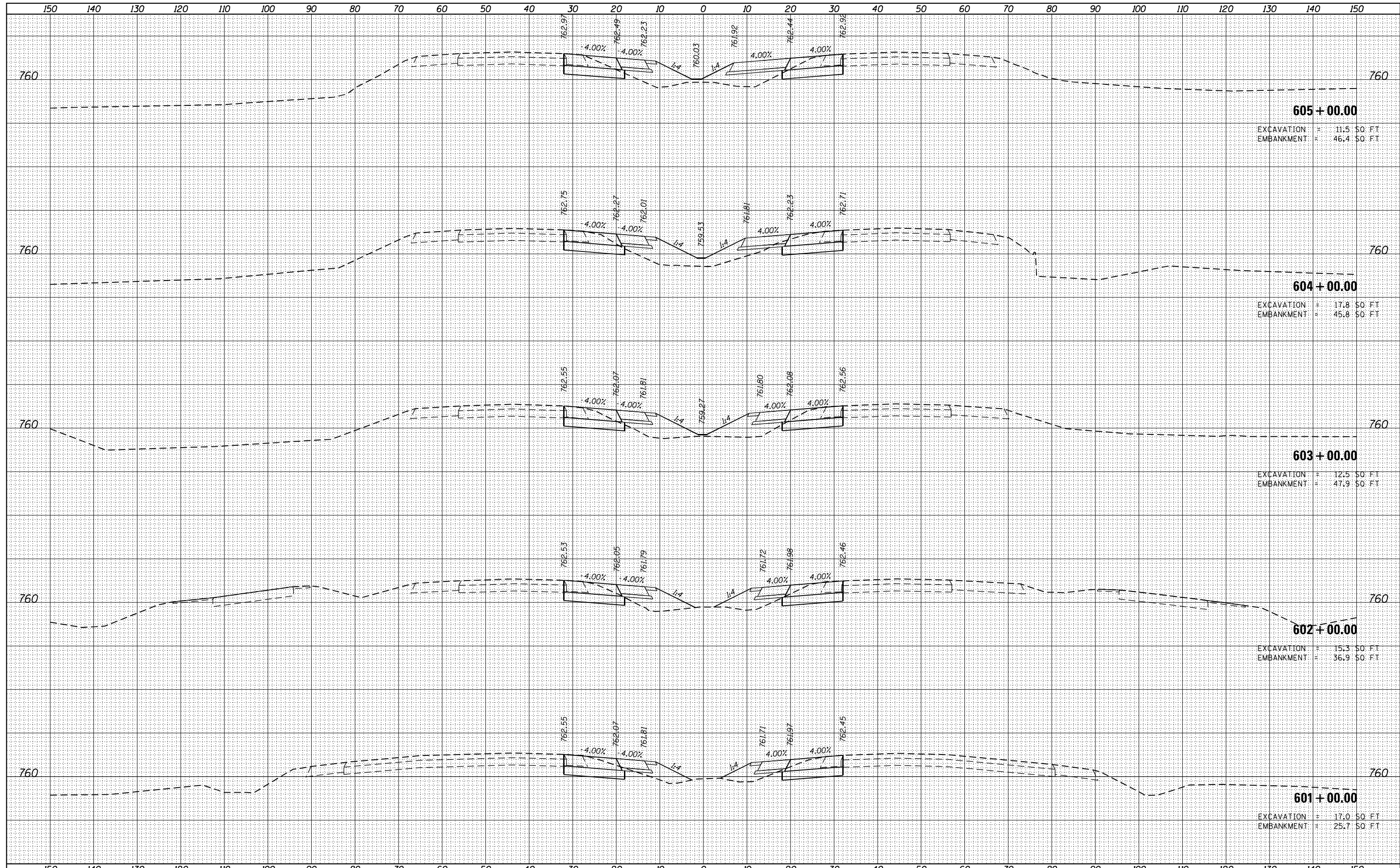
**STATE OF ILLINOIS
 DEPARTMENT OF TRANSPORTATION**

MAINTENANCE OF TRAFFIC - CROSS SECTIONS
STAGE 5 - I-57
 SCALE: SHEET OF SHEETS STA. 598+00.00 TO STA. 600+00.00

F.A.I. RTE.	SECTION	COUNTY	TOTAL SHEETS	SHEET NO.
57	10-(33,34,5,14)R & (10-34)B	CHAMPAIGN	1182	471
CONTRACT NO. 70C01			ILLINOIS FED. AID PROJECT	

DATE	
BY	
ORIGINAL SURVEY NO.	
SURVEYED	
PLOTTED	
TEMPLATE	
AREAS	
CHECKED	

DATE	
BY	
ORIGINAL SURVEY NO.	
SURVEYED	
PLOTTED	
TEMPLATE	
AREAS	
CHECKED	



FILE NAME = ...V0570C01-sht-XSC I-57 Stage 5 MOT
 Default

USER NAME = Matt Overbey
 DESIGNED - CMT
 DRAWN - CMT
 CHECKED - SPH/MJO
 DATE - JANUARY 2022

REVISED -
 REVISED -
 REVISED -
 REVISED -

**STATE OF ILLINOIS
 DEPARTMENT OF TRANSPORTATION**

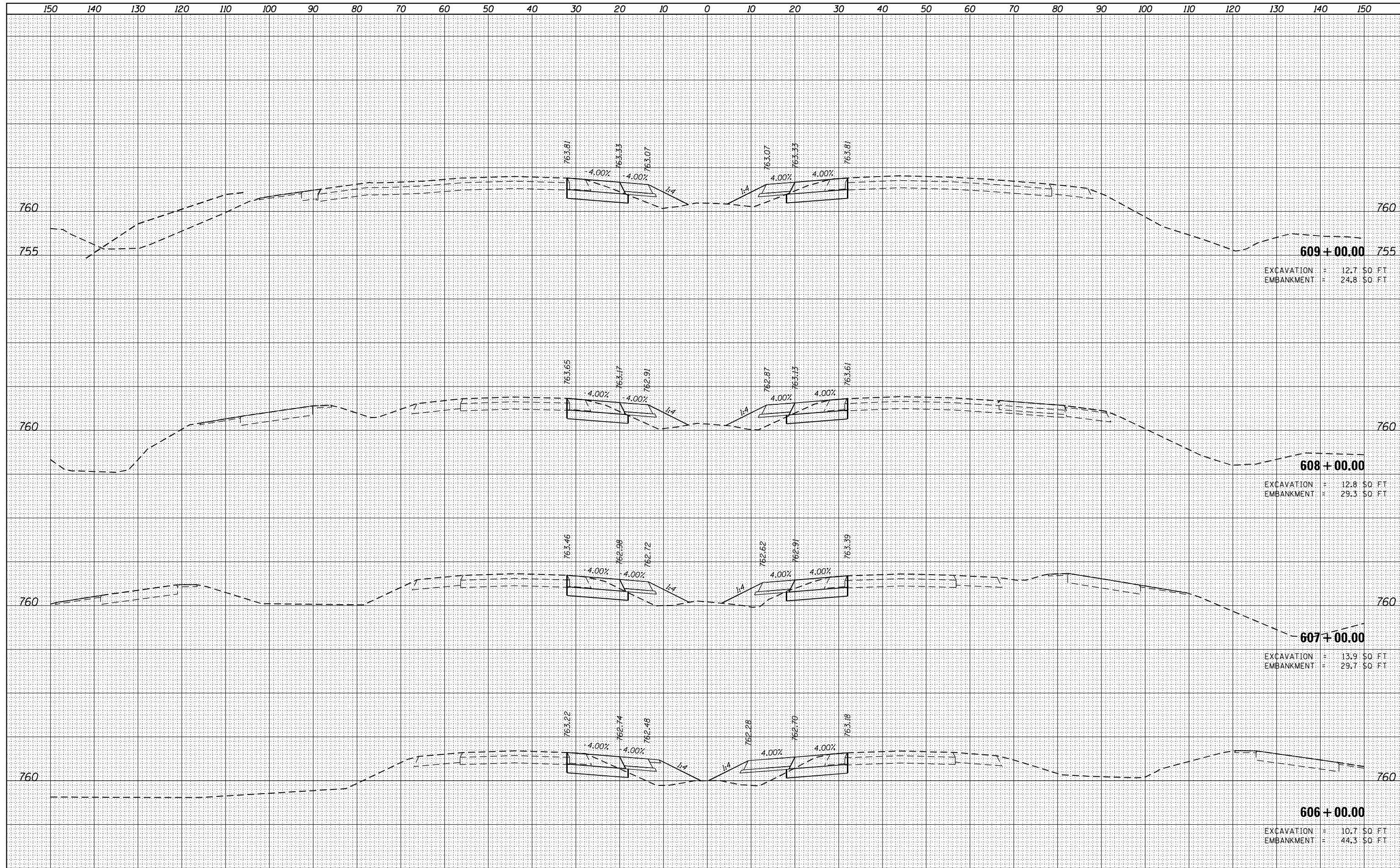
**MAINTENANCE OF TRAFFIC - CROSS SECTIONS
 STAGE 5 - I-57**

SCALE: SHEET OF SHEETS STA. 601+00.00 TO STA. 605+00.00

F.A.I. RTE.	SECTION	COUNTY	TOTAL SHEETS	SHEET NO.
57	10-(33,34,5,14)R & (10-34)B	CHAMPAIGN	1182	472
CONTRACT NO. 70C01			ILLINOIS FED. AID PROJECT	

DATE	
BY	
SURVEYED	
PLOTTED	
TEMPLATE	
AREAS	
CHECKED	
NO.	

DATE	
BY	
SURVEYED	
PLOTTED	
TEMPLATE	
AREAS	
CHECKED	
NO.	



FILE NAME = ...\\D570C01-sht-XSC I-57 Stage 5 MOT
 Default

USER NAME = Matt Overbey	DESIGNED - CMT	REVISIED -
	DRAWN - CMT	REVISIED -
PLOT SCALE = 20.0000' / in.	CHECKED - SPH/MJO	REVISIED -
PLOT DATE = 1/28/2022 - 5:44:15 PM	DATE - JANUARY 2022	REVISIED -

**STATE OF ILLINOIS
 DEPARTMENT OF TRANSPORTATION**

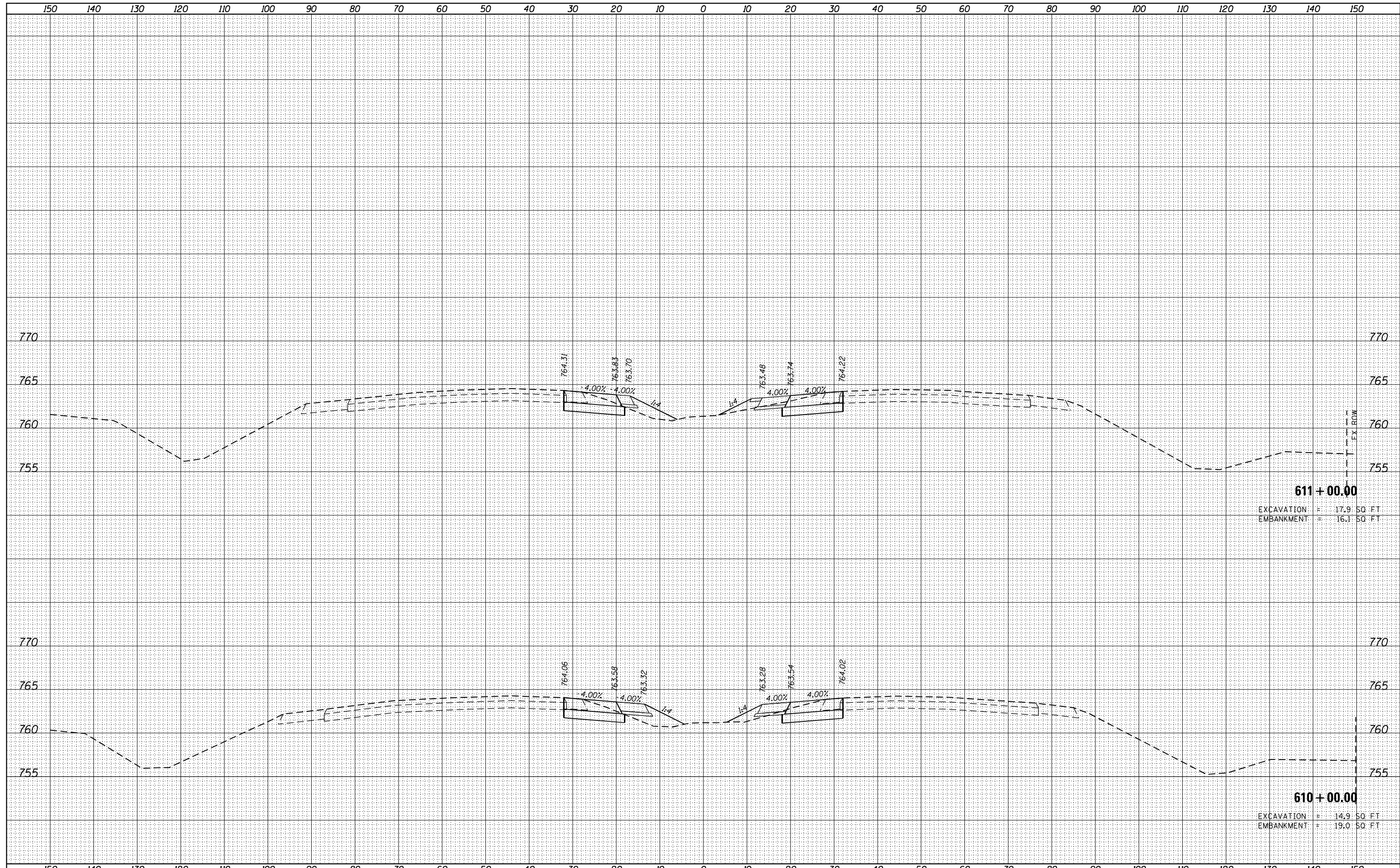
**MAINTENANCE OF TRAFFIC - CROSS SECTIONS
 STAGE 5 - I-57**

SCALE: SHEET OF SHEETS STA. 606+00.00 TO STA. 609+00.00

F.A.I. RTE.	SECTION	COUNTY	TOTAL SHEETS	SHEET NO.
57	10-(33,34,5,14)R & (10-34)B	CHAMPAIGN	1182	473
CONTRACT NO. 70C01			ILLINOIS FED. AID PROJECT	

DATE	
BY	
SURVEYED	
PLOTTED	
TEMPLATE	
NOTE BOOK	
AREAS	
CHECKED	

DATE	
BY	
SURVEYED	
PLOTTED	
TEMPLATE	
NOTE BOOK	
AREAS	
CHECKED	



611 + 00.00
 EXCAVATION = 17.9 SQ. FT.
 EMBANKMENT = 16.1 SQ. FT.

610 + 00.00
 EXCAVATION = 14.9 SQ. FT.
 EMBANKMENT = 19.0 SQ. FT.

FILE NAME = ...D570C01-sht-XSC I-57 Stage 5 MOT
 Default

USER NAME = Matt Overbey	DESIGNED - CMT	REVISED -
	DRAWN - CMT	REVISED -
PLOT SCALE = 20.0000' / in.	CHECKED - SPH/MJO	REVISED -
PLOT DATE = 1/28/2022 - 5:44:15 PM	DATE - JANUARY 2022	REVISED -

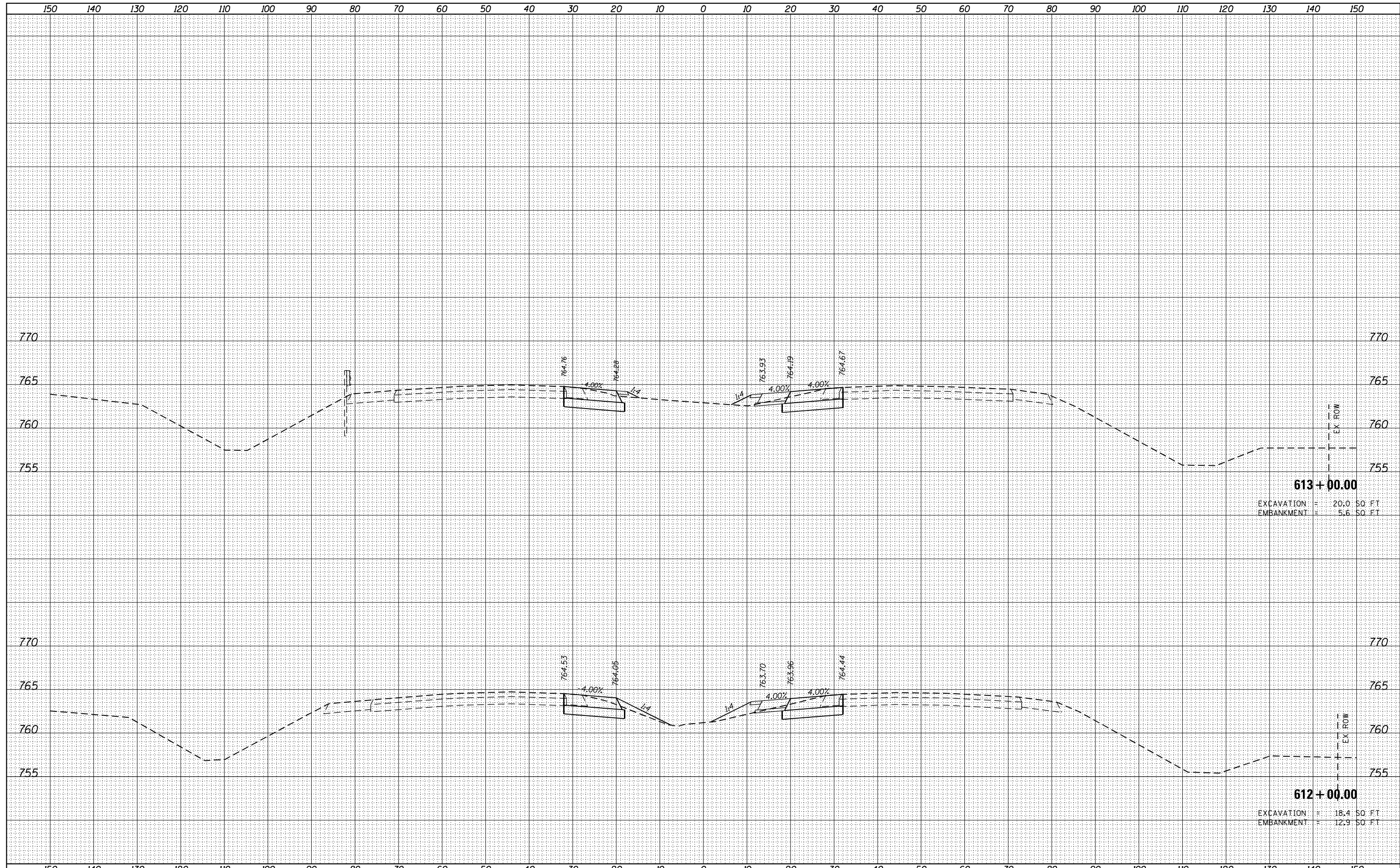
**STATE OF ILLINOIS
 DEPARTMENT OF TRANSPORTATION**

MAINTENANCE OF TRAFFIC - CROSS SECTIONS
STAGE 5 - I-57
 SCALE: SHEET OF SHEETS STA. 610+00.00 TO STA. 611+00.00

F.A.I. RTE.	SECTION	COUNTY	TOTAL SHEETS	SHEET NO.
57	10-(33,34,5,14)R & (10-34)B	CHAMPAIGN	1182	474
CONTRACT NO. 70C01			ILLINOIS FED. AID PROJECT	

DATE	
BY	
SURVEYED	
PLOTTED	
TEMPLATE	
AREAS	
CHECKED	
FINAL SURVEY	
NOTE BOOK	
NO.	

DATE	
BY	
SURVEYED	
PLOTTED	
TEMPLATE	
AREAS	
CHECKED	
ORIGINAL SURVEY	
NOTE BOOK	
NO.	



FILE NAME = ...D570C01-sht-XSC I-57 Stage 5 MOT
 Default

USER NAME = Matt Overbay	DESIGNED - CMT	REVISED -
	DRAWN - CMT	REVISED -
PLOT SCALE = 20.0000' / in.	CHECKED - SPH/MJO	REVISED -
PLOT DATE = 1/28/2022 - 5:14:15 PM	DATE - JANUARY 2022	REVISED -

**STATE OF ILLINOIS
 DEPARTMENT OF TRANSPORTATION**

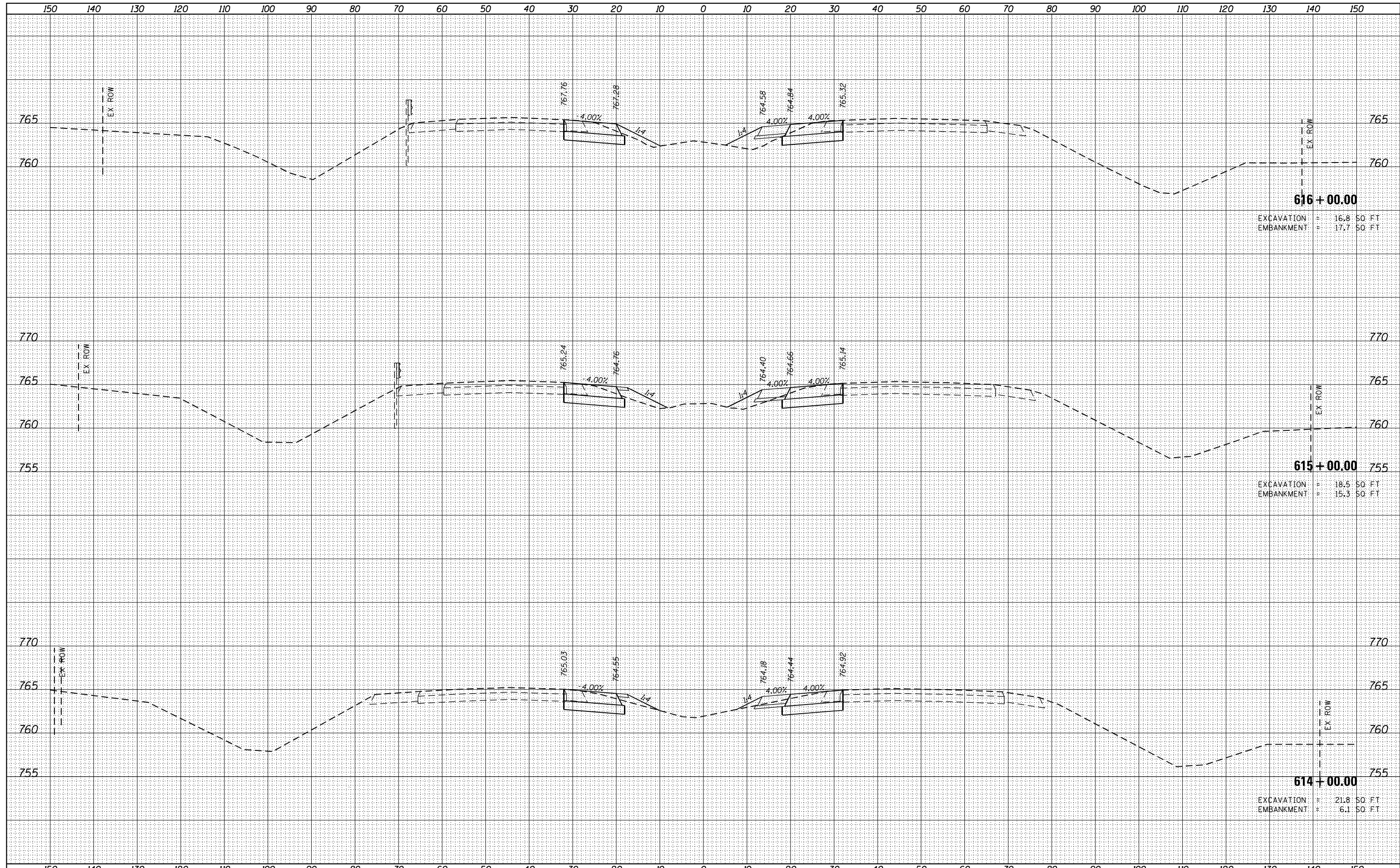
**MAINTENANCE OF TRAFFIC - CROSS SECTIONS
 STAGE 5 - I-57**

SCALE: SHEET OF SHEETS STA. 612+00.00 TO STA. 613+00.00

F.A.I. RTE.	SECTION	COUNTY	TOTAL SHEETS	SHEET NO.
57	10-(33,34,5,14)R & (10-34)B	CHAMPAIGN	1182	475
CONTRACT NO. 70C01			ILLINOIS FED. AID PROJECT	

DATE	BY
NO.	
ORIGINAL SURVEY	SURVEYED
NOTE BOOK	PLOTTED
	TEMPLATE
	AREAS CHECKED

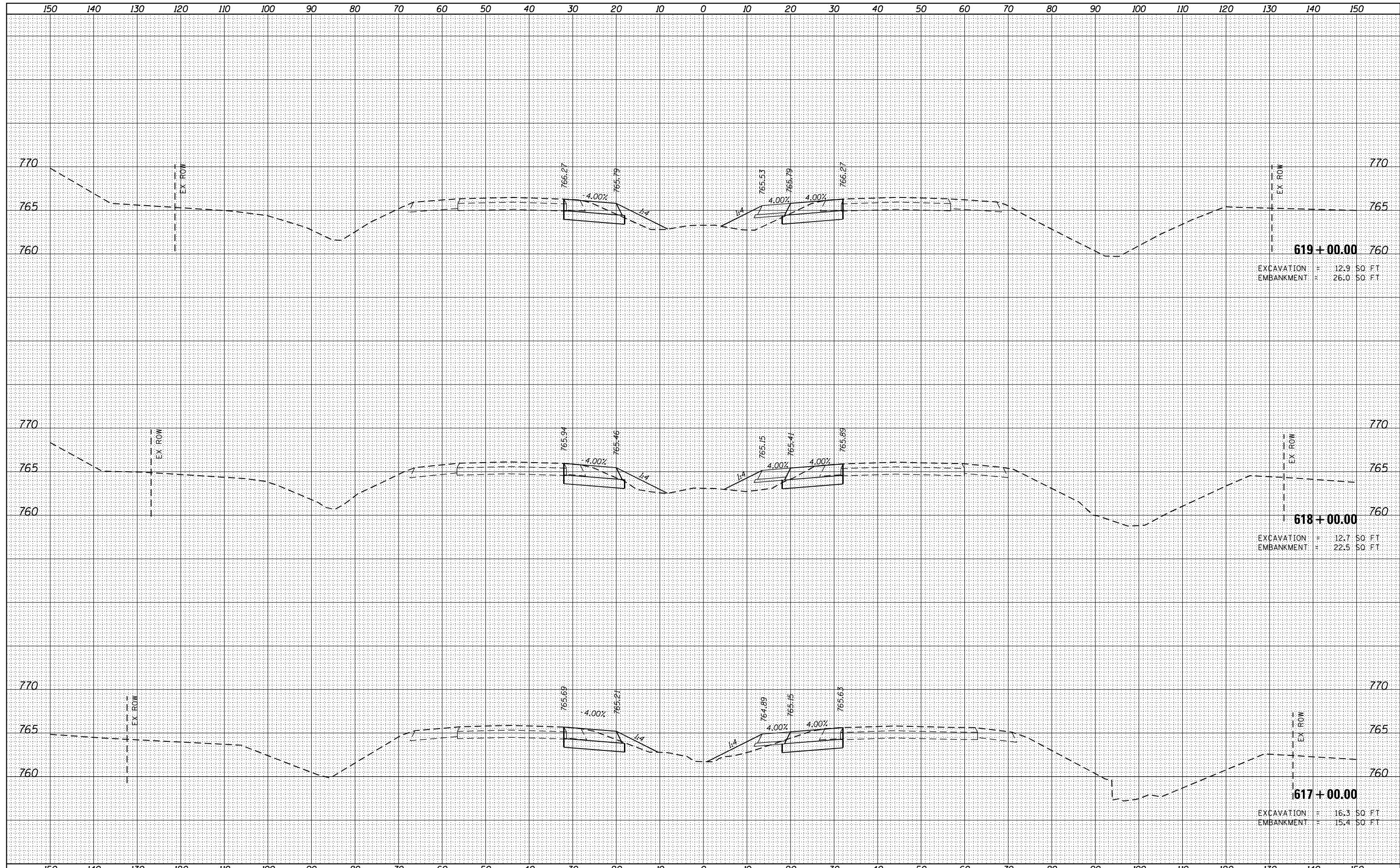
DATE	BY
NO.	
ORIGINAL SURVEY	SURVEYED
NOTE BOOK	PLOTTED
	TEMPLATE
	AREAS CHECKED



FILE NAME = ...D570C01-sht-XSC 1-57 Stage 5 MOT	USER NAME = Matt Overbey	DESIGNED - CMT	REVISIED -	STATE OF ILLINOIS DEPARTMENT OF TRANSPORTATION	MAINTENANCE OF TRAFFIC - CROSS SECTIONS STAGE 5 - I-57	F.A.I. RTE.	SECTION	COUNTY	TOTAL SHEETS	SHEET NO.
PLOT SCALE = 20.0000' / in.	CHECKED - SPH/MJO	REVISIED -	57			10-(33,34,5,14)R & (10-34)B	CHAMPAIGN	1182	476	
PLOT DATE = 1/28/2022 - 5:14:15 PM	DATE - JANUARY 2022	REVISIED -	CONTRACT NO. 70C01							
Default			ILLINOIS FED. AID PROJECT							

DATE	
BY	
SURVEYED	
PLOTTED	
TEMPLATE	
AREAS	
CHECKED	
NO.	

DATE	
BY	
SURVEYED	
PLOTTED	
TEMPLATE	
AREAS	
CHECKED	
NO.	



FILE NAME = ...D570C01-sht-XSC 1-57 Stage 5 MOT
 Default

USER NAME = Matt Overbey	DESIGNED - CMT	REVISED -
	DRAWN - CMT	REVISED -
PLOT SCALE = 20.0000' / in.	CHECKED - SPH/MJO	REVISED -
PLOT DATE = 1/28/2022 - 5:44:15 PM	DATE - JANUARY 2022	REVISED -

**STATE OF ILLINOIS
 DEPARTMENT OF TRANSPORTATION**

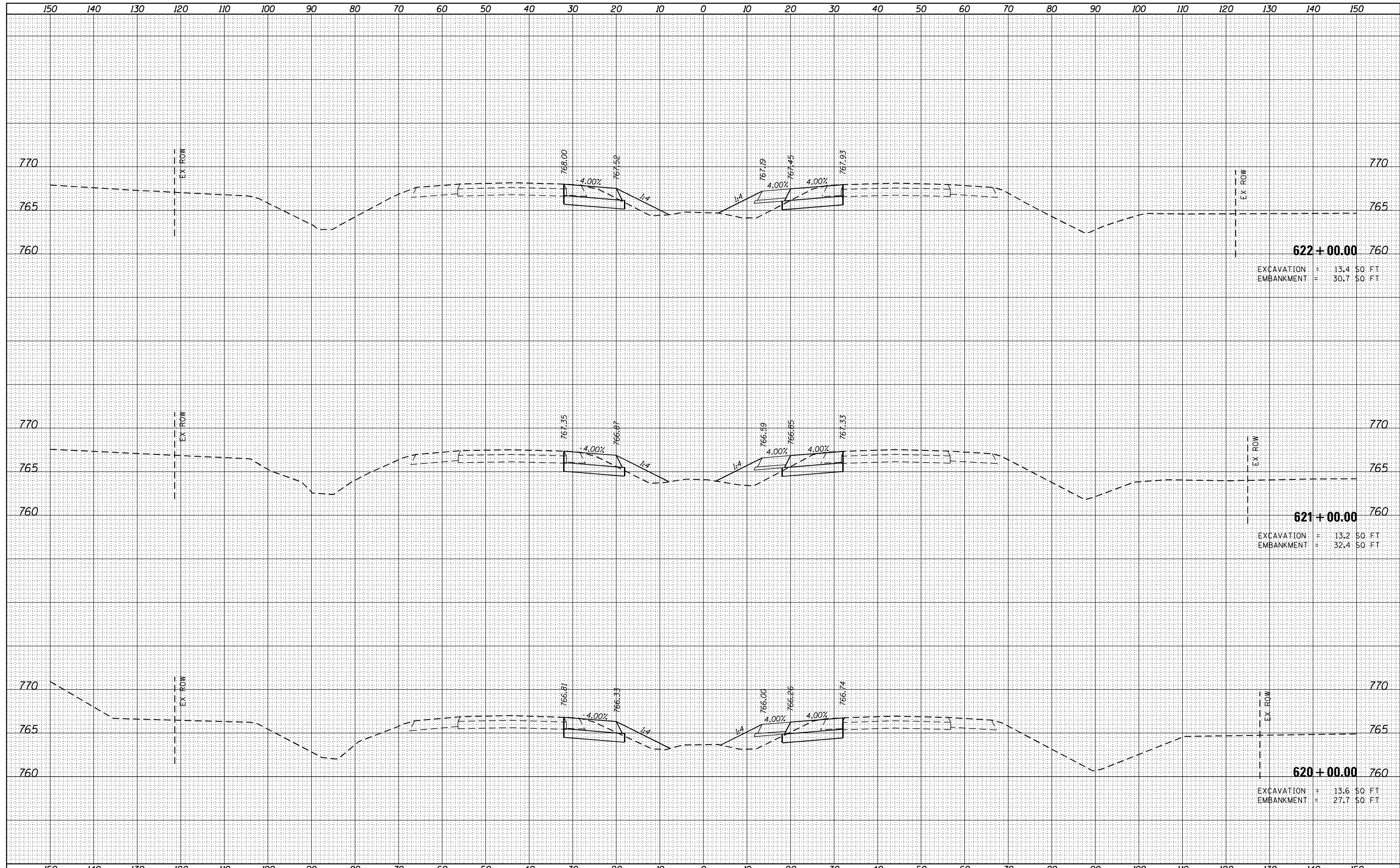
**MAINTENANCE OF TRAFFIC - CROSS SECTIONS
 STAGE 5 - I-57**

SCALE: SHEET OF SHEETS STA. 617+00.00 TO STA. 619+00.00

F.A.I. RTE.	SECTION	COUNTY	TOTAL SHEETS	SHEET NO.
57	10-(33,34,5,14)R & (10-34)B	CHAMPAIGN	1182	477
				CONTRACT NO. 70C01
ILLINOIS FED. AID PROJECT				

DATE	
BY	
SURVEYED	
PLOTTED	
TEMPLATE	
AREAS	
CHECKED	
NO.	

DATE	
BY	
SURVEYED	
PLOTTED	
TEMPLATE	
AREAS	
CHECKED	
NO.	



622 + 00.00
 EXCAVATION = 13.4 SO. FT.
 EMBANKMENT = 30.7 SO. FT.

621 + 00.00
 EXCAVATION = 13.2 SO. FT.
 EMBANKMENT = 32.4 SO. FT.

620 + 00.00
 EXCAVATION = 13.6 SO. FT.
 EMBANKMENT = 27.7 SO. FT.

FILE NAME =
 ...D570C01-sht-XSC 1-57 Stage 5 MOT

USER NAME = Matt Overbey	DESIGNED - CMT	REVISED -
	DRAWN - CMT	REVISED -
PLOT SCALE = 20.0000' / in.	CHECKED - SPH/MJO	REVISED -
PLOT DATE = 1/28/2022 - 5:14:16 PM	DATE - JANUARY 2022	REVISED -

**STATE OF ILLINOIS
 DEPARTMENT OF TRANSPORTATION**

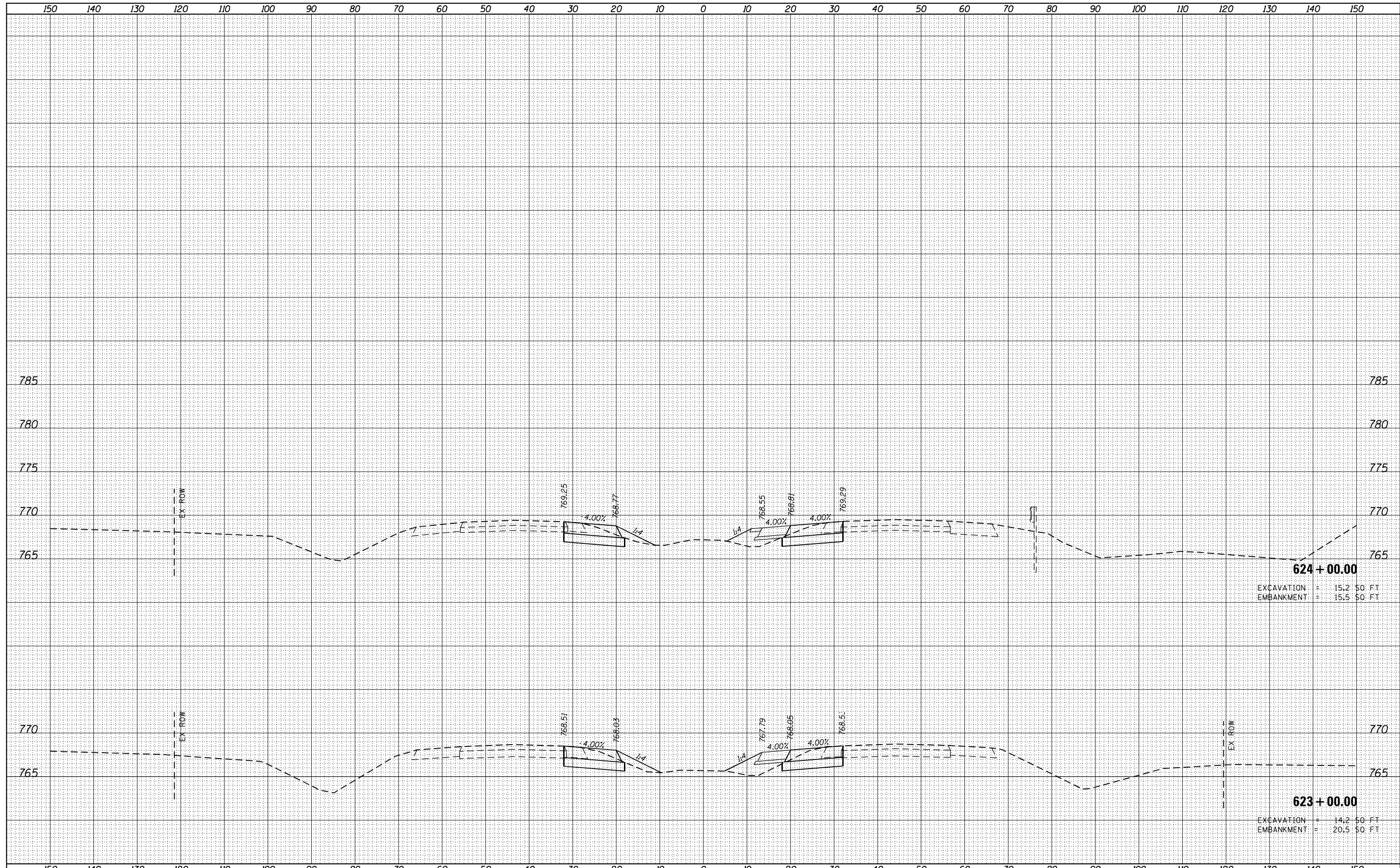
**MAINTENANCE OF TRAFFIC - CROSS SECTIONS
 STAGE 5 - I-57**

SCALE: SHEET OF SHEETS STA. 620+00.00 TO STA. 622+00.00

F.A.I. RTE.	SECTION	COUNTY	TOTAL SHEETS	SHEET NO.
57	10-(33,34,5,14)R & (10-34)B	CHAMPAIGN	1182	478
CONTRACT NO. 70C01			ILLINOIS FED. AID PROJECT	

DATE	
BY	
FINISHED SURVEY	
PLOTTED	
NOTE BOOK	
AREAS CHECKED	

DATE	
BY	
ORIGINAL SURVEY	
PLOTTED	
NOTE BOOK	
AREAS CHECKED	



624 + 00.00
 EXCAVATION = 15.2 SO. FT.
 EMBANKMENT = 15.5 SO. FT.

623 + 00.00
 EXCAVATION = 14.2 SO. FT.
 EMBANKMENT = 20.5 SO. FT.

FILE NAME = ...D570C01-sht-XSC I-57 Stage 5 MOT
 Default

USER NAME = Matt Overbey	DESIGNED - CMT	REVISED -
PLOT SCALE = 20.0000' / in.	DRAWN - CMT	REVISED -
PLOT DATE = 1/28/2022 - 5:14:16 PM	CHECKED - SPH/MJO	REVISED -
	DATE - JANUARY 2022	REVISED -

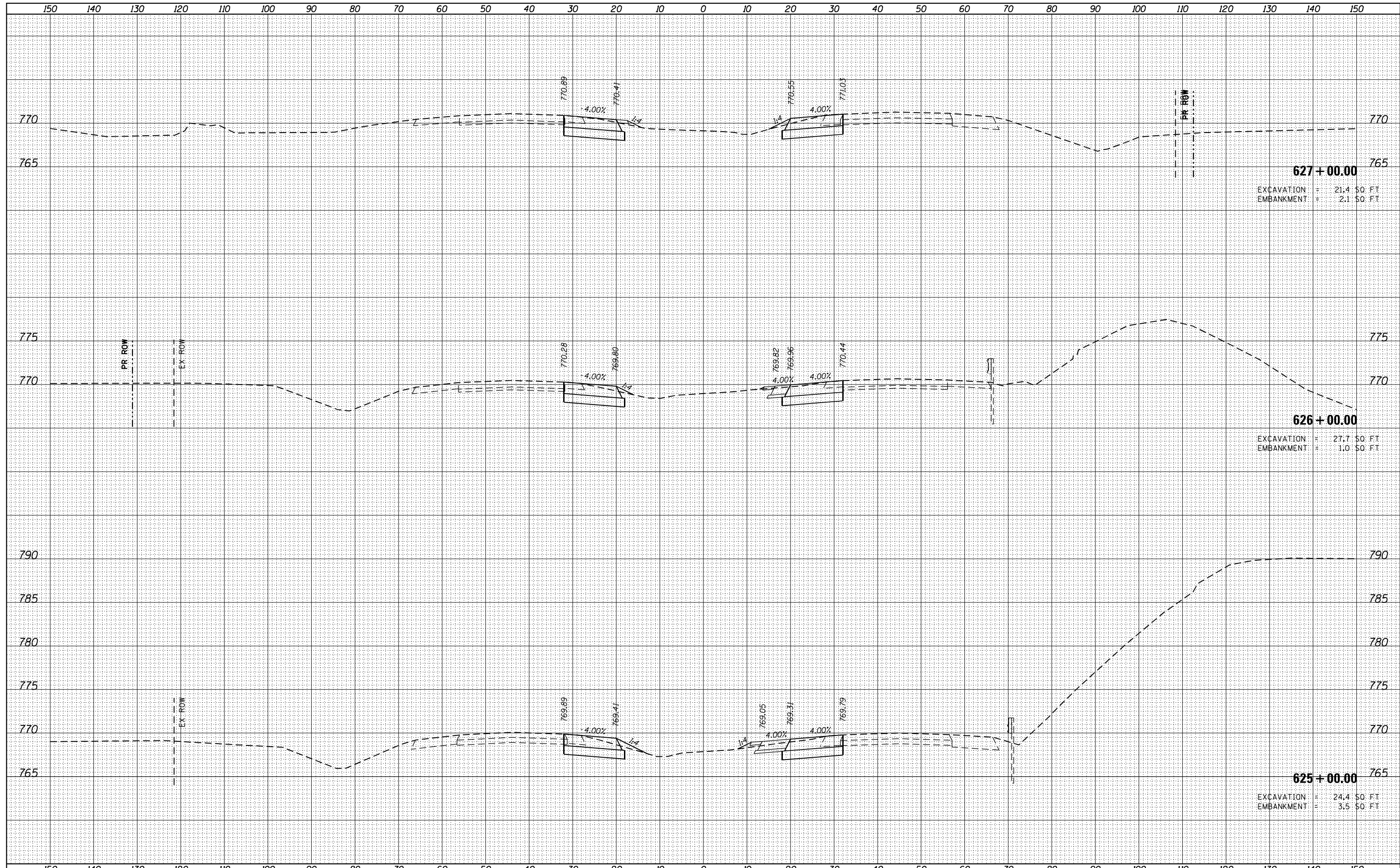
**STATE OF ILLINOIS
 DEPARTMENT OF TRANSPORTATION**

MAINTENANCE OF TRAFFIC - CROSS SECTIONS
STAGE 5 - I-57
 SCALE: SHEET OF SHEETS STA. 623+00.00 TO STA. 624+00.00

F.A.I. RTE.	SECTION	COUNTY	TOTAL SHEETS	SHEET NO.
57	10-(33,34,5,14)R & (10-34)B	CHAMPAIGN	1182	479
			CONTRACT NO. 70C01	
ILLINOIS FED. AID PROJECT				

DATE	
BY	
ORIGINAL SURVEY	SURVEYED
NOTE BOOK	PLOTTED
NO.	TEMPLATE
	AREAS
	CHECKED

DATE	
BY	
ORIGINAL SURVEY	SURVEYED
NOTE BOOK	PLOTTED
NO.	TEMPLATE
	AREAS
	CHECKED



627 + 00.00
 EXCAVATION = 21.4 SO. FT.
 EMBANKMENT = 2.1 SO. FT.

626 + 00.00
 EXCAVATION = 27.7 SO. FT.
 EMBANKMENT = 1.0 SO. FT.

625 + 00.00
 EXCAVATION = 24.4 SO. FT.
 EMBANKMENT = 3.5 SO. FT.

FILE NAME = ...D570C01-sht-XSC 1-57 Stage 5 MOT
 Default

USER NAME = Matt Overbey
 PLOT SCALE = 20.0000' / in.
 PLOT DATE = 1/28/2022 - 5:44:17 PM

DESIGNED - CMT
 DRAWN - CMT
 CHECKED - SPH/MJO
 DATE - JANUARY 2022

REVISED -
 REVISED -
 REVISED -
 REVISED -

**STATE OF ILLINOIS
 DEPARTMENT OF TRANSPORTATION**

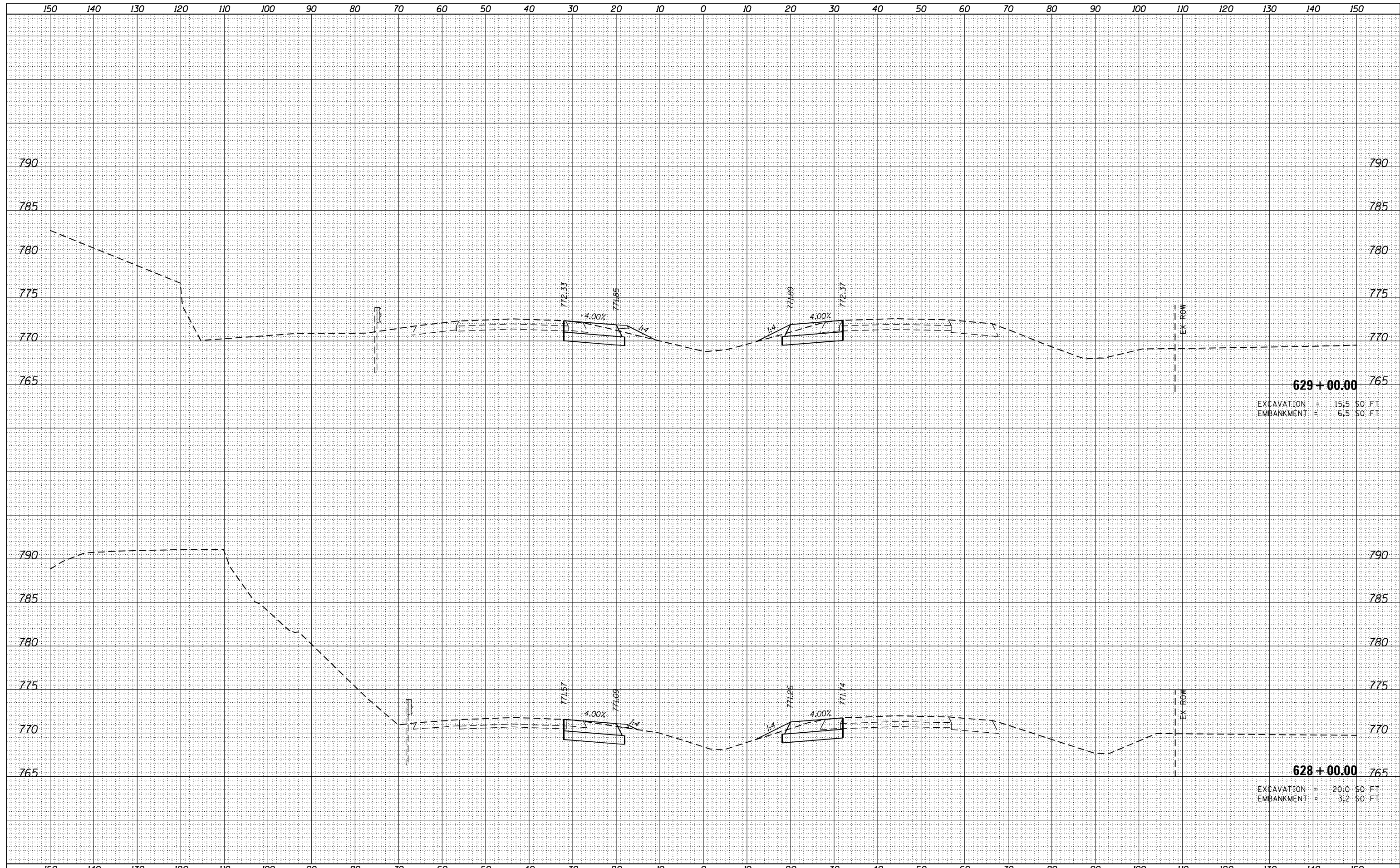
**MAINTENANCE OF TRAFFIC - CROSS SECTIONS
 STAGE 5 - I-57**

SCALE: SHEET OF SHEETS STA. 625+00.00 TO STA. 627+00.00

F.A.I. RTE.	SECTION	COUNTY	TOTAL SHEETS	SHEET NO.
57	10-(33,34,5,14)R & (10-34)B	CHAMPAIGN	1182	480
			CONTRACT NO. 70C01	
ILLINOIS FED. AID PROJECT				

DATE	
BY	
FINISHED SURVEY	
PLOTTED	
NOTE BOOK	
AREAS CHECKED	
NO.	

DATE	
BY	
ORIGINAL SURVEY	
PLOTTED	
NOTE BOOK	
AREAS CHECKED	
NO.	



629 + 00.00
 EXCAVATION = 15.5 SO FT
 EMBANKMENT = 6.5 SO FT

628 + 00.00
 EXCAVATION = 20.0 SO FT
 EMBANKMENT = 3.2 SO FT

FILE NAME = ...D570C01-sht-XSC I-57 Stage 5 MOT
 Default

USER NAME = Matt Overbey	DESIGNED - CMT	REVISED -
	DRAWN - CMT	REVISED -
PLOT SCALE = 20.0000' / in.	CHECKED - SPH/MJO	REVISED -
PLOT DATE = 1/28/2022 - 5:44:17 PM	DATE - JANUARY 2022	REVISED -

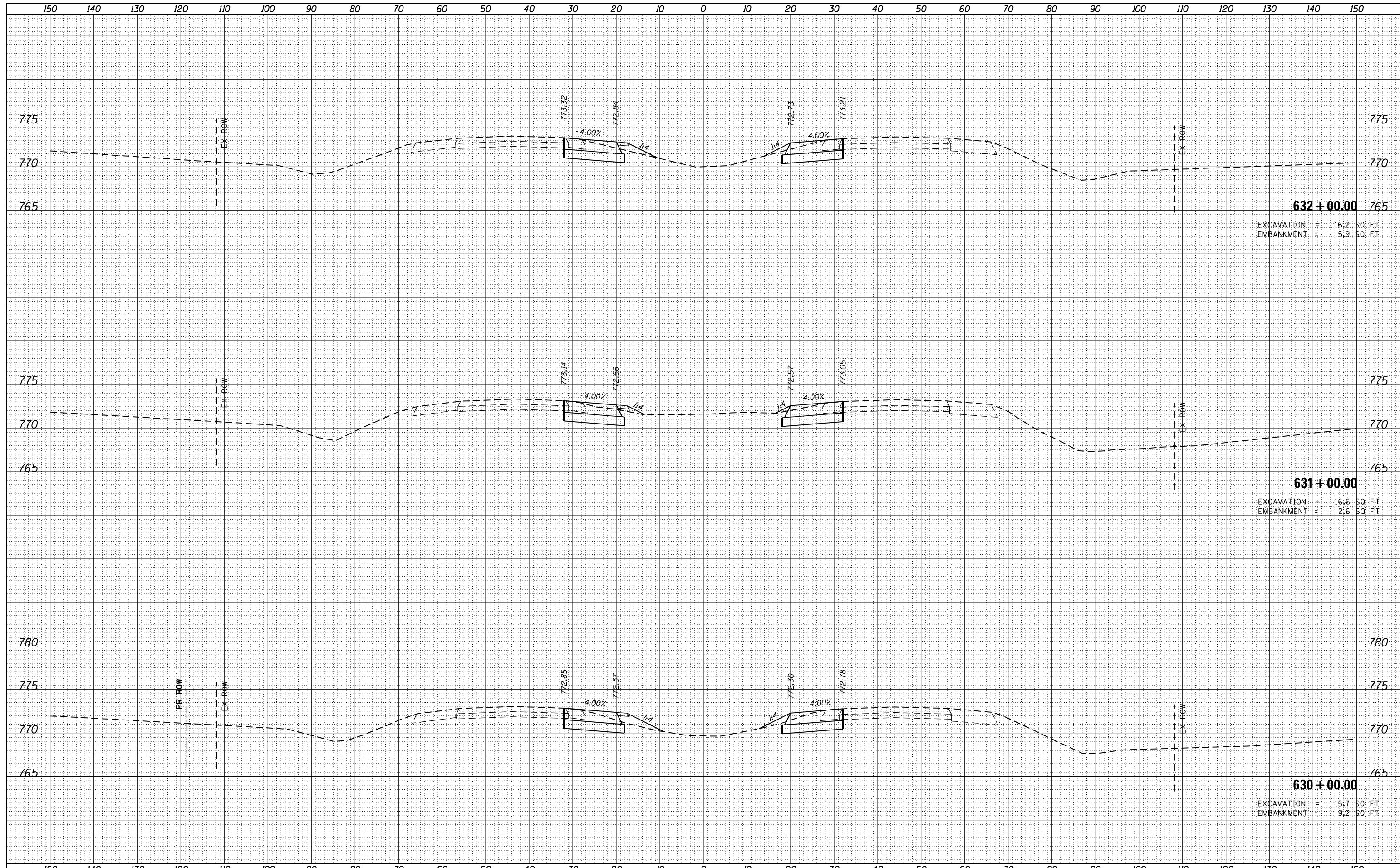
**STATE OF ILLINOIS
 DEPARTMENT OF TRANSPORTATION**

MAINTENANCE OF TRAFFIC - CROSS SECTIONS
STAGE 5 - I-57
 SCALE: SHEET OF SHEETS STA. 628+00.00 TO STA. 629+00.00

F.A.I. RTE.	SECTION	COUNTY	TOTAL SHEETS	SHEET NO.
57	10-(33,34,5,14)R & (10-34)B	CHAMPAIGN	1182	481
CONTRACT NO. 70C01				
ILLINOIS FED. AID PROJECT				

DATE	
BY	
FINISHED SURVEY	
PLOTTED	
TEMPLATE	
NOTE BOOK	
AREAS CHECKED	

DATE	
BY	
ORIGINAL SURVEY	
PLOTTED	
TEMPLATE	
NOTE BOOK	
AREAS CHECKED	



632 + 00.00
 EXCAVATION = 16.2 SQ. FT.
 EMBANKMENT = 5.9 SQ. FT.

631 + 00.00
 EXCAVATION = 16.6 SQ. FT.
 EMBANKMENT = 2.6 SQ. FT.

630 + 00.00
 EXCAVATION = 15.7 SQ. FT.
 EMBANKMENT = 9.2 SQ. FT.

FILE NAME = ...D570C01-sht-XSC I-57 Stage 5 MOT
 Default

USER NAME = Matt Overbey	DESIGNED - CMT	REVISED -
	DRAWN - CMT	REVISED -
PLOT SCALE = 20.0000' / in.	CHECKED - SPH/MJO	REVISED -
PLOT DATE = 1/28/2022 - 5:14:18 PM	DATE - JANUARY 2022	REVISED -

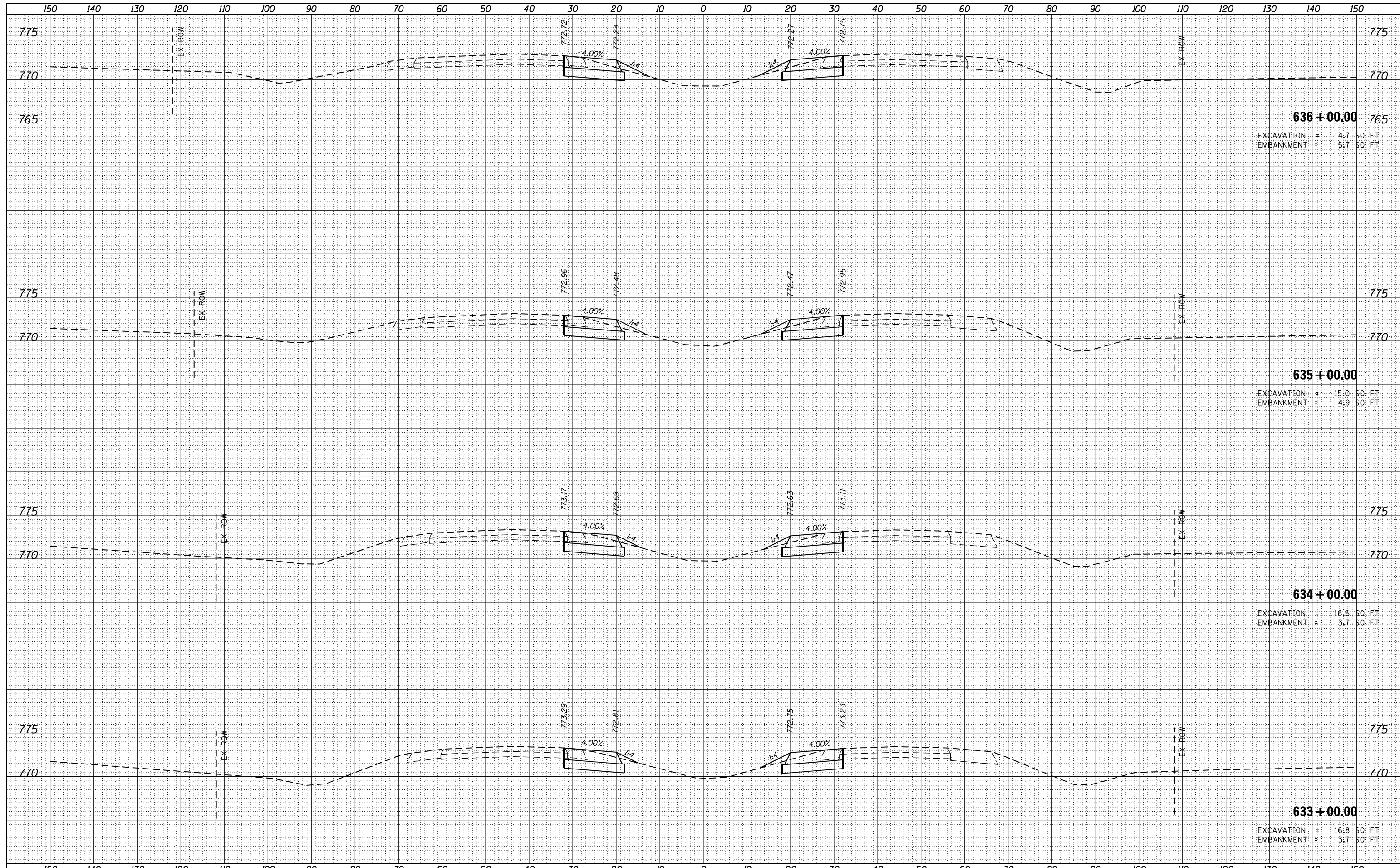
**STATE OF ILLINOIS
 DEPARTMENT OF TRANSPORTATION**

MAINTENANCE OF TRAFFIC - CROSS SECTIONS
STAGE 5 - I-57
 SCALE: SHEET OF SHEETS STA. 630+00.00 TO STA. 632+00.00

F.A.I. RTE.	SECTION	COUNTY	TOTAL SHEETS	SHEET NO.
57	10-(33,34,5,14)R & (10-34)B	CHAMPAIGN	1182	482
CONTRACT NO. 70C01			ILLINOIS FED. AID PROJECT	

DATE	
BY	
FINISHED SURVEY	
PLOTTED	
TEMPLATE	
NOTE BOOK	
AREAS CHECKED	
NO.	

DATE	
BY	
ORIGINAL SURVEY	
PLOTTED	
TEMPLATE	
NOTE BOOK	
AREAS CHECKED	
NO.	



FILE NAME = ...D570C01-sht-XSC I-57 Stage 5 MOT
 Default

USER NAME = Matt Overbey	DESIGNED - CMT	REVISED -
	DRAWN - CMT	REVISED -
PLOT SCALE = 20.0000' / in.	CHECKED - SPH/MJO	REVISED -
PLOT DATE = 1/28/2022 - 5:44:19 PM	DATE - JANUARY 2022	REVISED -

**STATE OF ILLINOIS
DEPARTMENT OF TRANSPORTATION**

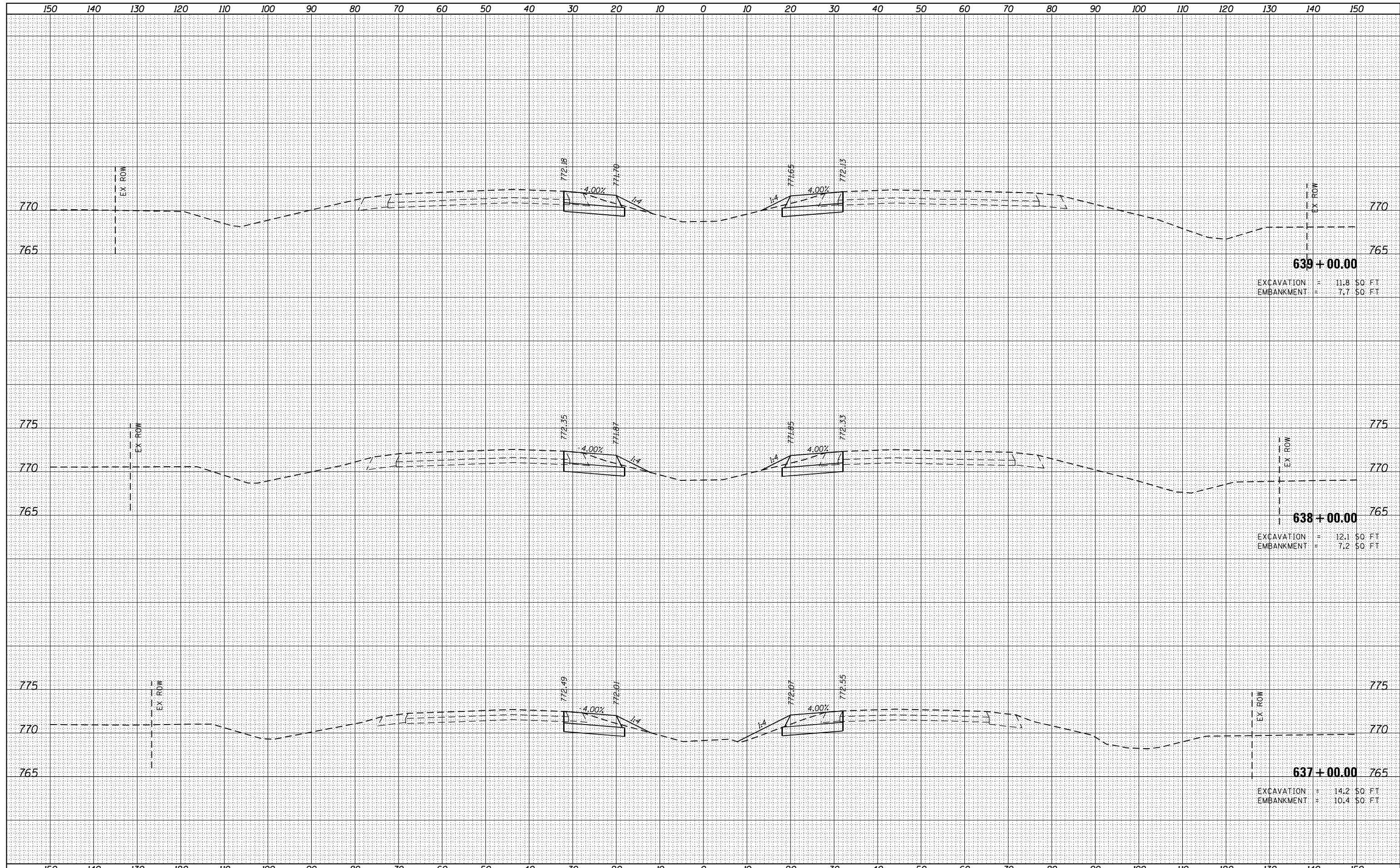
**MAINTENANCE OF TRAFFIC - CROSS SECTIONS
STAGE 5 - I-57**

SCALE: SHEET OF SHEETS STA. 633+00.00 TO STA. 636+00.00

F.A.I. RTE.	SECTION	COUNTY	TOTAL SHEETS	SHEET NO.
57	10-(33,34,5,14)R & (10-34)B	CHAMPAIGN	1182	483
			CONTRACT NO. 70C01	
ILLINOIS FED. AID PROJECT				

DATE	
BY	
FINISHED SURVEY	
PLOTTED TEMPLATE	
NOTE BOOK	
AREAS CHECKED	
NO.	

DATE	
BY	
ORIGINAL SURVEY	
PLOTTED TEMPLATE	
NOTE BOOK	
AREAS CHECKED	
NO.	



FILE NAME = ...D570C01-sht-XSC I-57 Stage 5 MOT
 Default

USER NAME = Matt Overbey	DESIGNED - CMT	REVISED -
	DRAWN - CMT	REVISED -
PLOT SCALE = 20.0000' / in.	CHECKED - SPH/MJO	REVISED -
PLOT DATE = 1/28/2022 - 5:44:19 PM	DATE - JANUARY 2022	REVISED -

**STATE OF ILLINOIS
 DEPARTMENT OF TRANSPORTATION**

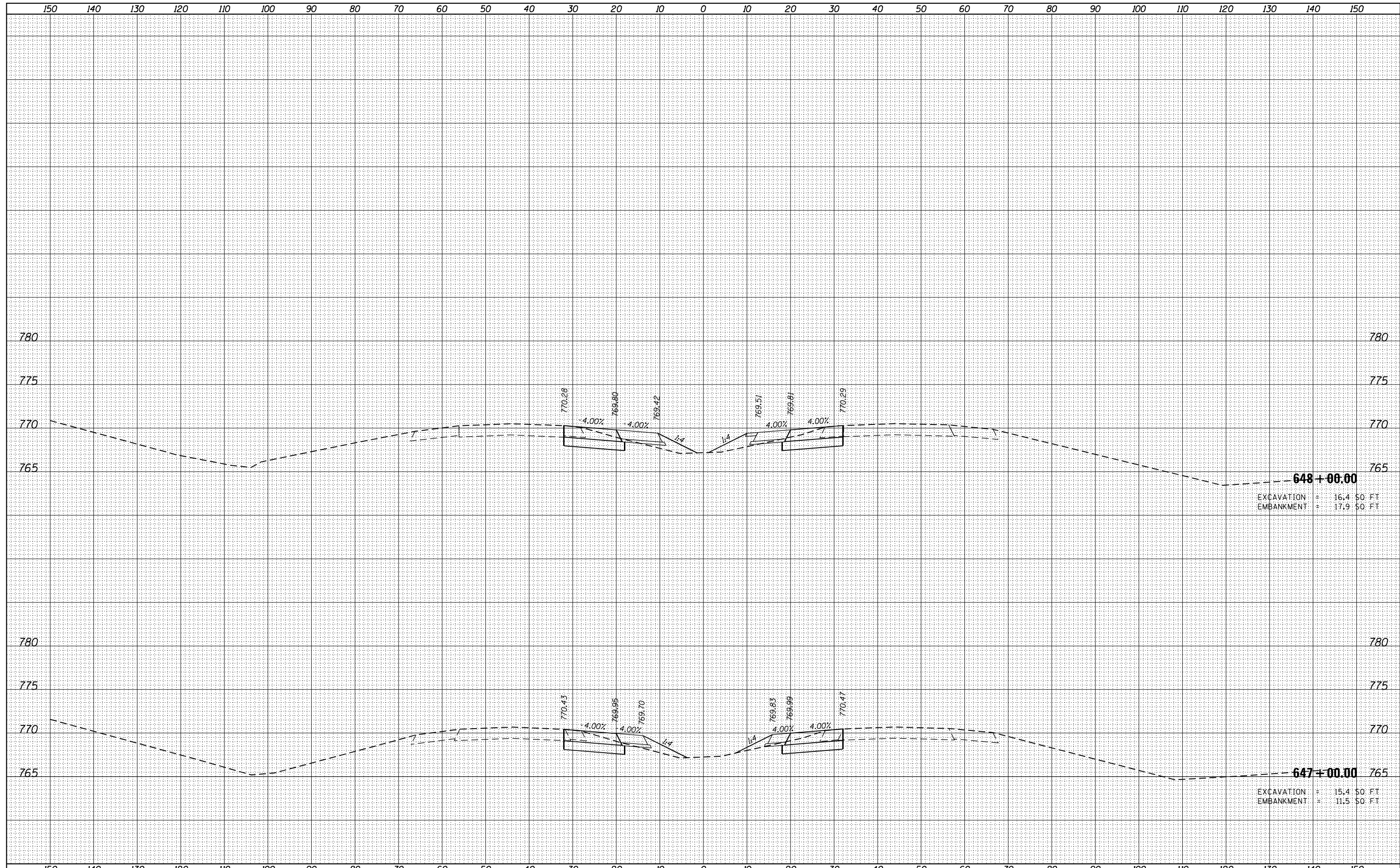
**MAINTENANCE OF TRAFFIC - CROSS SECTIONS
 STAGE 5 - I-57**

SCALE: SHEET OF SHEETS STA. 637+00.00 TO STA. 639+00.00

F.A.I. RTE.	SECTION	COUNTY	TOTAL SHEETS	SHEET NO.
57	10-(33,34,5,14)R & (10-34)B	CHAMPAIGN	1182	484
CONTRACT NO. 70C01			ILLINOIS FED. AID PROJECT	

DATE	
BY	
SURVEYED	
PLOTTED	
TEMPLATE	
AREAS	
AREAS CHECKED	
FINISH SURVEY	
NOTE BOOK	
NO.	

DATE	
BY	
SURVEYED	
PLOTTED	
TEMPLATE	
AREAS	
AREAS CHECKED	
ORIGINAL SURVEY	
NOTE BOOK	
NO.	



FILE NAME = ...D570C01-sht-XSC I-57 Stage 5 MOT
 Default

USER NAME = Matt Overbay	DESIGNED - CMT	REVISED -
PLOT SCALE = 20.0000' / in.	DRAWN - CMT	REVISED -
PLOT DATE = 1/28/2022 - 5:14:21 PM	CHECKED - SPH/MJO	REVISED -
	DATE - JANUARY 2022	REVISED -

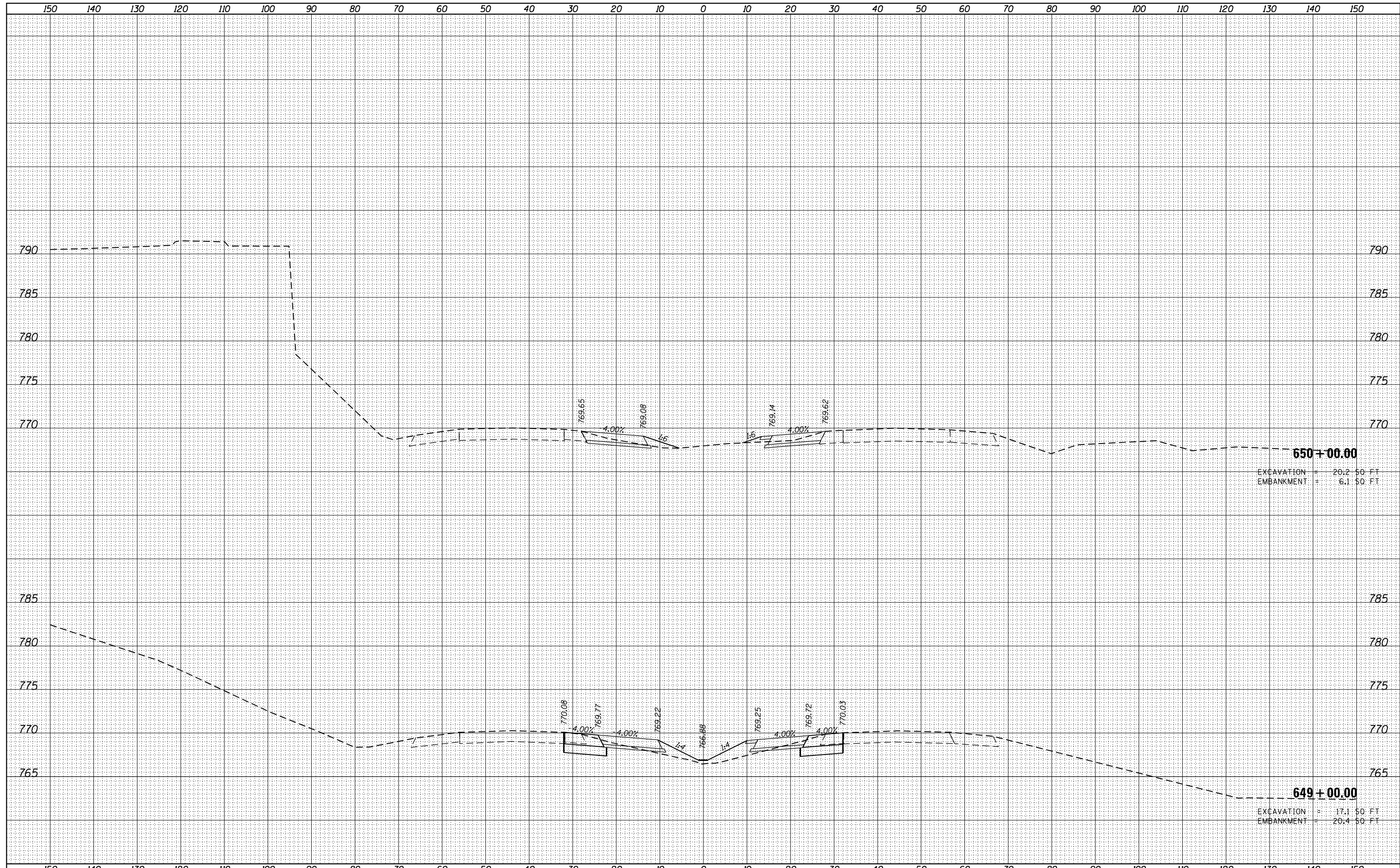
**STATE OF ILLINOIS
 DEPARTMENT OF TRANSPORTATION**

MAINTENANCE OF TRAFFIC - CROSS SECTIONS
STAGE 5 - I-57
 SCALE: SHEET OF SHEETS STA. 647+00.00 TO STA. 648+00.00

F.A.I. RTE.	SECTION	COUNTY	TOTAL SHEETS	SHEET NO.
57	10-(33,34,5,14)R & (10-34)B	CHAMPAIGN	1182	487
			CONTRACT NO. 70C01	
ILLINOIS FED. AID PROJECT				

DATE	
BY	
FINISHED SURVEY	
NOTE BOOK	
NO.	
AREAS CHECKED	

DATE	
BY	
ORIGINAL SURVEY	
NOTE BOOK	
NO.	
AREAS CHECKED	



FILE NAME = ...D570C01-sht-XSC I-57 Stage 5 MOT
 Default

USER NAME = Matt Overbey	DESIGNED - CMT	REVISIED -
PLOT SCALE = 20.0000' / in.	DRAWN - CMT	REVISIED -
PLOT DATE = 1/28/2022 - 5:14:22 PM	CHECKED - SPH/MJO	REVISIED -
	DATE - JANUARY 2022	REVISIED -

**STATE OF ILLINOIS
 DEPARTMENT OF TRANSPORTATION**

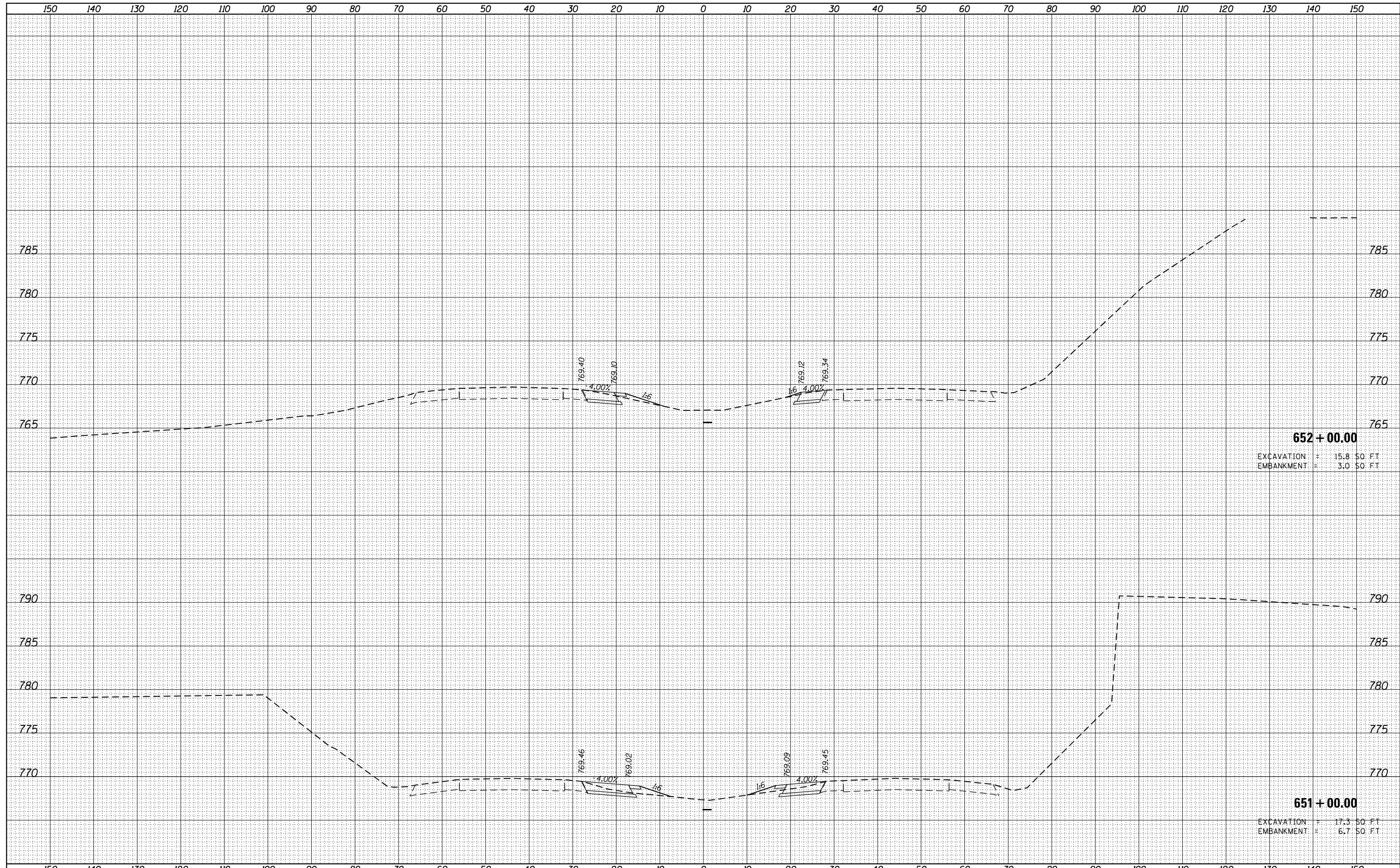
**MAINTENANCE OF TRAFFIC - CROSS SECTIONS
 STAGE 5 - I-57**

SCALE: SHEET OF SHEETS STA. 649+00.00 TO STA. 650+00.00

F.A.I. RTE.	SECTION	COUNTY	TOTAL SHEETS	SHEET NO.
57	10-(33,34,5,14)R & (10-34)B	CHAMPAIGN	1182	488
CONTRACT NO. 70C01			ILLINOIS FED. AID PROJECT	

DATE	
BY	
FINISHED SURVEY	
NOTE BOOK	
NO.	
SURVEYED	
PLOTTED	
TEMPLATE	
AREAS	
CHECKED	

DATE	
BY	
ORIGINAL SURVEY	
NOTE BOOK	
NO.	
SURVEYED	
PLOTTED	
TEMPLATE	
AREAS	
CHECKED	



FILE NAME = ...D570C01-sht-XSC I-57 Stage 5 MOT
 Default

USER NAME = Matt Overbey	DESIGNED - CMT	REVISED -
PLOT SCALE = 20.0000' / in.	DRAWN - CMT	REVISED -
PLOT DATE = 1/28/2022 - 5:14:22 PM	CHECKED - SPH/MJO	REVISED -
	DATE - JANUARY 2022	REVISED -

**STATE OF ILLINOIS
 DEPARTMENT OF TRANSPORTATION**

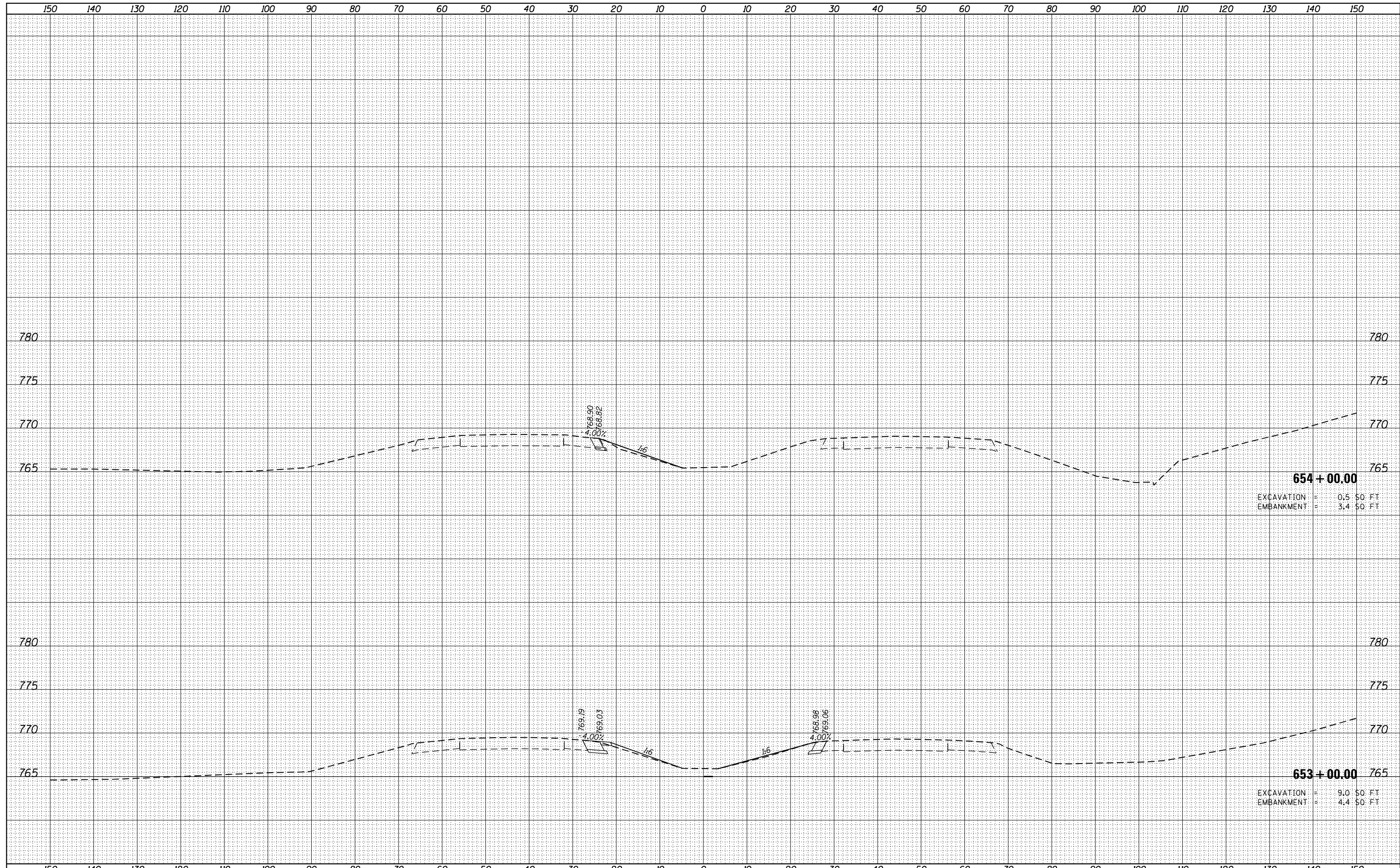
**MAINTENANCE OF TRAFFIC - CROSS SECTIONS
 STAGE 5 - I-57**

SCALE: SHEET OF SHEETS STA. 651+00.00 TO STA. 652+00.00

F.A.I. RTE.	SECTION	COUNTY	TOTAL SHEETS	SHEET NO.
57	10-(33,34,5,14)R & (10-34)B	CHAMPAIGN	1182	489
				CONTRACT NO. 70C01
ILLINOIS FED. AID PROJECT				

DATE	
BY	
FINISHED SURVEY	
NOTED SURVEY	
PLOTTED SURVEY	
TEMPLATE SURVEY	
AREAS CHECKED SURVEY	
NO.	

DATE	
BY	
ORIGINAL SURVEY	
NOTED SURVEY	
PLOTTED SURVEY	
TEMPLATE SURVEY	
AREAS CHECKED SURVEY	
NO.	



FILE NAME = ...D570C01-sht-XSC I-57 Stage 5 MOT
 Default

USER NAME = Matt Overbey	DESIGNED - CMT	REVISED -
	DRAWN - CMT	REVISED -
PLOT SCALE = 20.0000' / in.	CHECKED - SPH/MJO	REVISED -
PLOT DATE = 1/28/2022 - 5:14:23 PM	DATE - JANUARY 2022	REVISED -

**STATE OF ILLINOIS
 DEPARTMENT OF TRANSPORTATION**

**MAINTENANCE OF TRAFFIC - CROSS SECTIONS
 STAGE 5 - I-57**

SCALE: SHEET OF SHEETS STA. 653+00.00 TO STA. 654+00.00

F.A.I. RTE.	SECTION	COUNTY	TOTAL SHEETS	SHEET NO.
57	10-(33,34,5,14)R & (10-34)B	CHAMPAIGN	1182	490
CONTRACT NO. 70C01				
ILLINOIS FED. AID PROJECT				

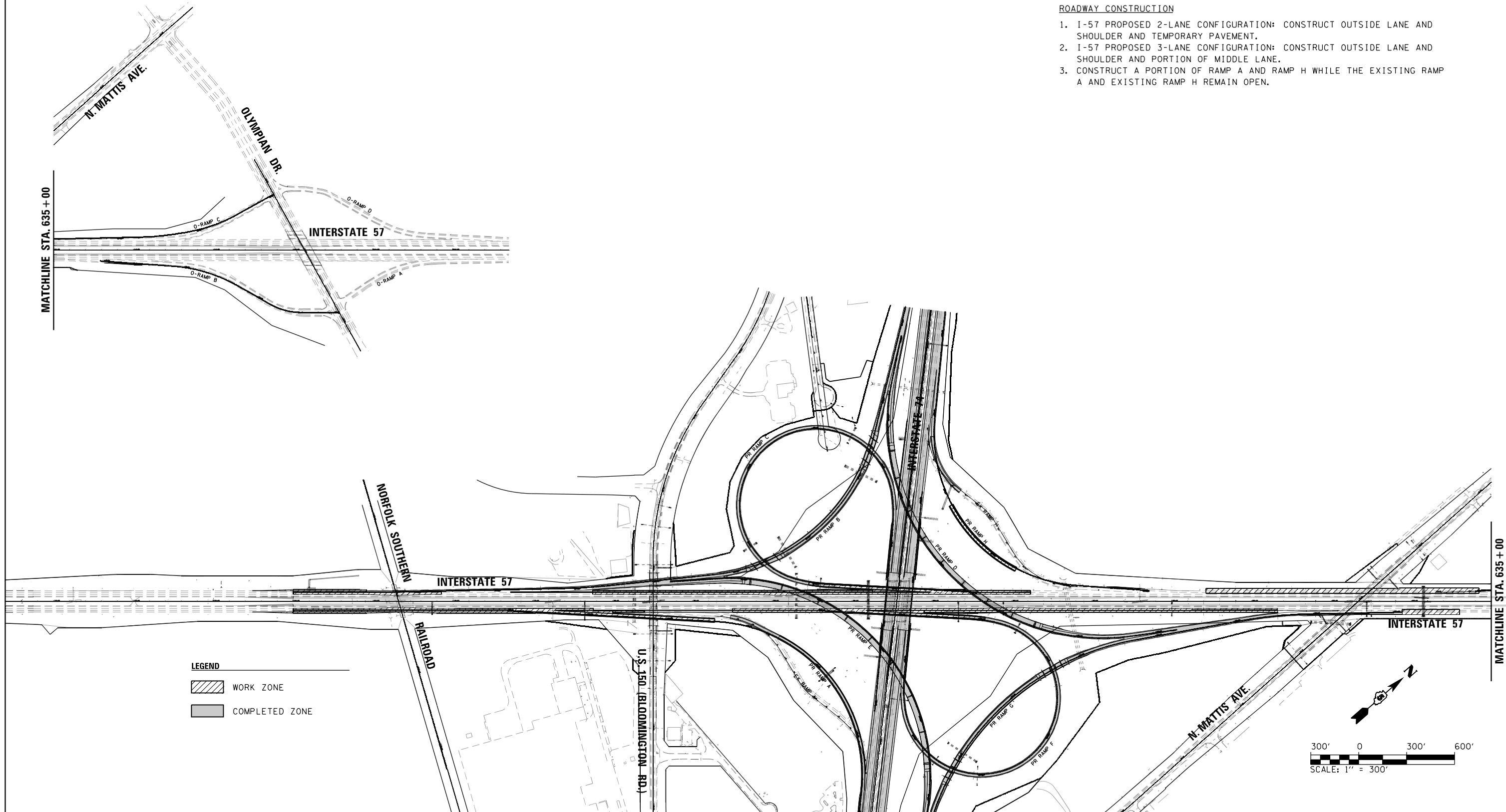
CONTRACT 4 - STAGE 6 - I-57

TRAFFIC

1. SHIFT I-57 TRAFFIC TOWARDS INSIDE (MEDIAN) OF EXISTING LANES, PROPOSED SHOULDER, AND TEMPORARY PAVEMENT.
2. MAINTAIN RAMP TRAFFIC USING TEMPORARY CONNECTIONS.
3. SEE STAGE 6A FOR COMPLETION OF RAMP TERMINALS WITH CLOSURES AND DETOURS.

ROADWAY CONSTRUCTION

1. I-57 PROPOSED 2-LANE CONFIGURATION: CONSTRUCT OUTSIDE LANE AND SHOULDER AND TEMPORARY PAVEMENT.
2. I-57 PROPOSED 3-LANE CONFIGURATION: CONSTRUCT OUTSIDE LANE AND SHOULDER AND PORTION OF MIDDLE LANE.
3. CONSTRUCT A PORTION OF RAMP A AND RAMP H WHILE THE EXISTING RAMP A AND EXISTING RAMP H REMAIN OPEN.



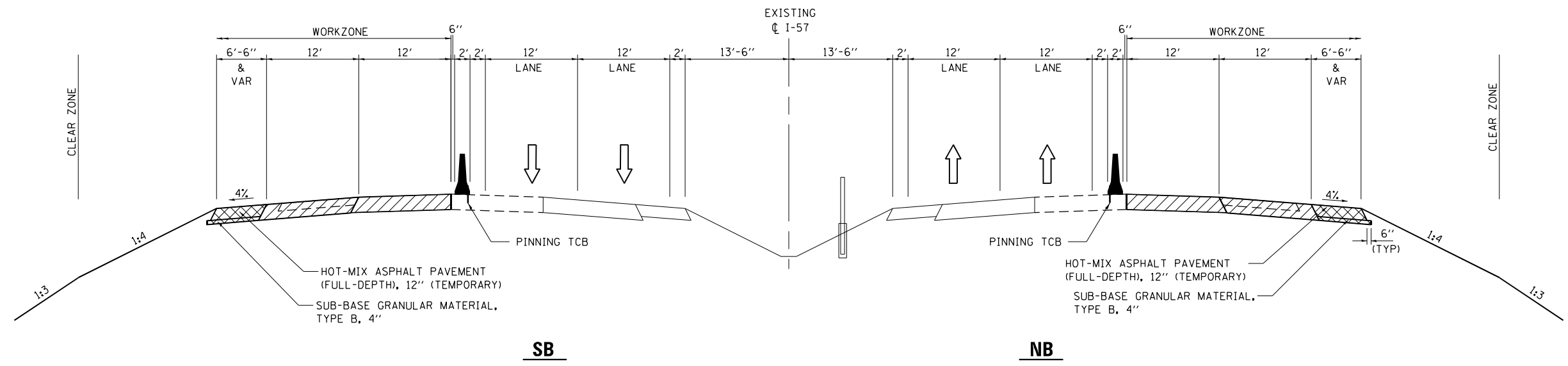
FILE NAME =	USER NAME = Matt Overbey	DESIGNED - MJO	REVISED -
... \0570C01-sht-Staging-Overview-C4-2-57.dgn		DRAWN - BJD	REVISED -
Default	PLOT SCALE = 600.0000' / in.	CHECKED - SPH	REVISED -
	PLOT DATE = 1/28/2022 - 5:14:58 PM	DATE - JANUARY 2022	REVISED -

**STATE OF ILLINOIS
DEPARTMENT OF TRANSPORTATION**

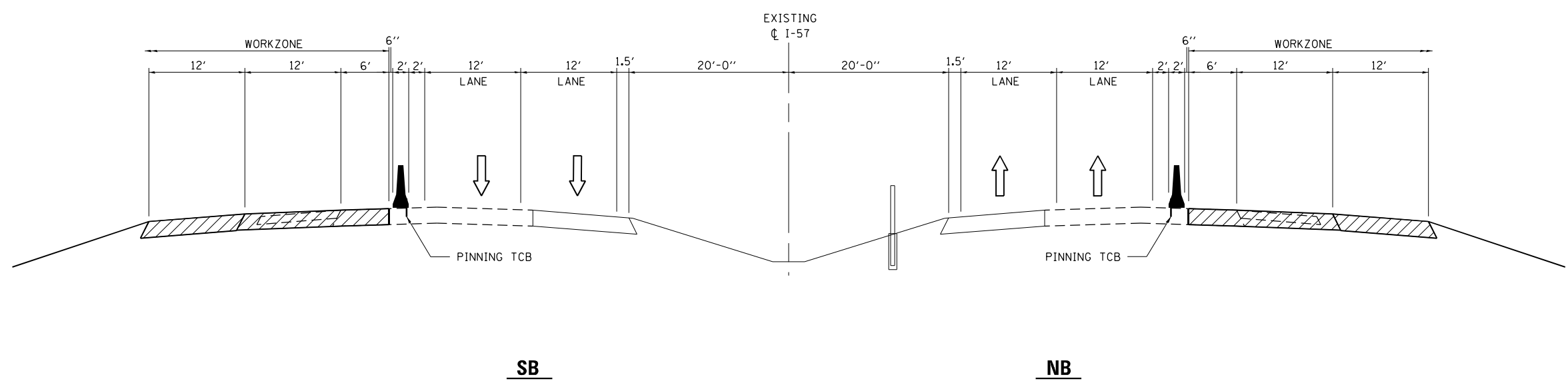
**MAINTENANCE OF TRAFFIC - OVERVIEW
CONTRACT 4 - STAGE 6 - I-57**

SCALE: 1" = 300' SHEET OF SHEETS STA. TO STA.

F.A.I. RTE.	SECTION	COUNTY	TOTAL SHEETS	SHEET NO.
57	10-(33,34,5,14)R & (10-34)B	CHAMPAIGN	1182	491
CONTRACT NO. 70C01			ILLINOIS FED. AID PROJECT	

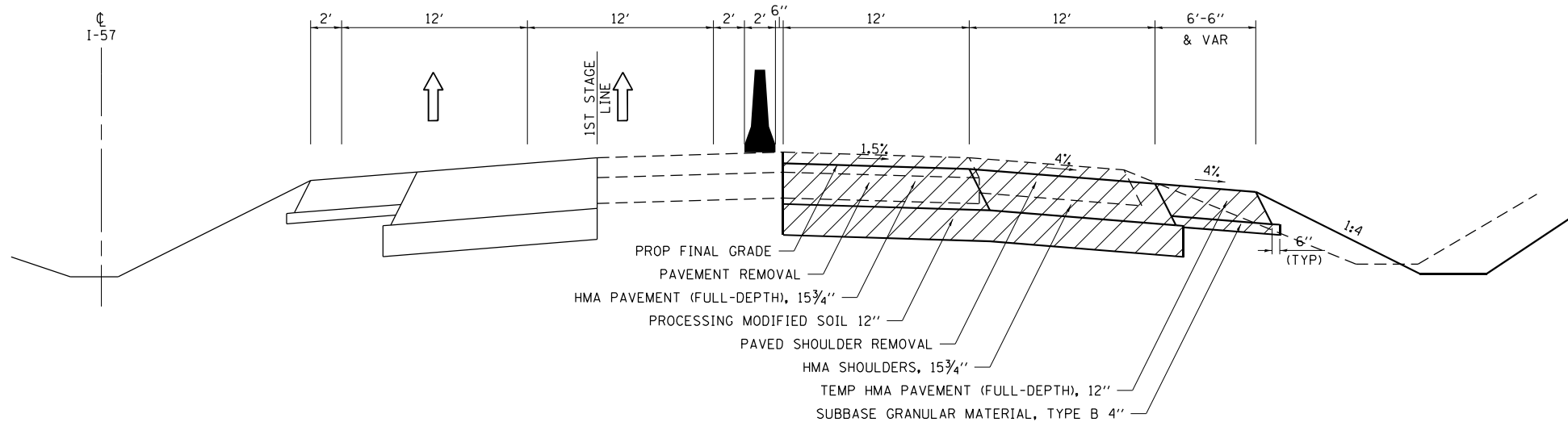


TYPICAL SECTION
STAGE 6 - I-57
 STA. 560+00 TO STA. 610+00 (SB)
 STA. 560+00 TO STA. 625+10 (NB)



TYPICAL SECTION
STAGE 6 - I-57
 STA. 610+00 TO STA. 648+00 (SB)
 STA. 625+10 TO STA. 648+00 (NB)

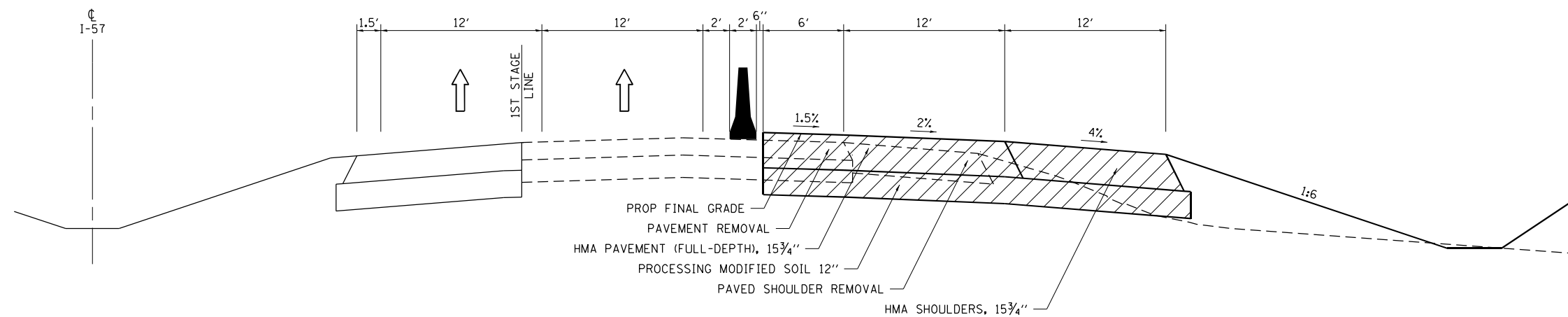
FILE NAME =	USER NAME = Matt Overbey	DESIGNED - MJO	REVISED -	STATE OF ILLINOIS DEPARTMENT OF TRANSPORTATION	MAINTENANCE OF TRAFFIC - TYPICALS CONTRACT 4 - STAGE 6 - I-57				F.A.I. RTE.	SECTION	COUNTY	TOTAL SHEETS	SHEET NO.
... \0570C01-sht-Staging-Typs-C4-57-2-01.dgn		DRAWN - BFW	REVISED -		57	10-(33,34,5,14)R & (10-34)B	CHAMPAIGN	1182	492				
Default	PLOT SCALE = 15.9991' / in.	CHECKED - SPH	REVISED -		CONTRACT NO. 70C01								
	PLOT DATE = 1/28/2022 - 5:15:08 PM	DATE - JANUARY 2022	REVISED -		SCALE:	SHEET	OF	SHEETS	STA.	TO	STA.	ILLINOIS FED. AID PROJECT	



PAVEMENT STAGING DETAIL

STAGE 6 – I-57 NB & SB

EXISTING GRADE AT 1ST STAGE LINE IS HIGHER THAN PROPOSED FINAL GRADE

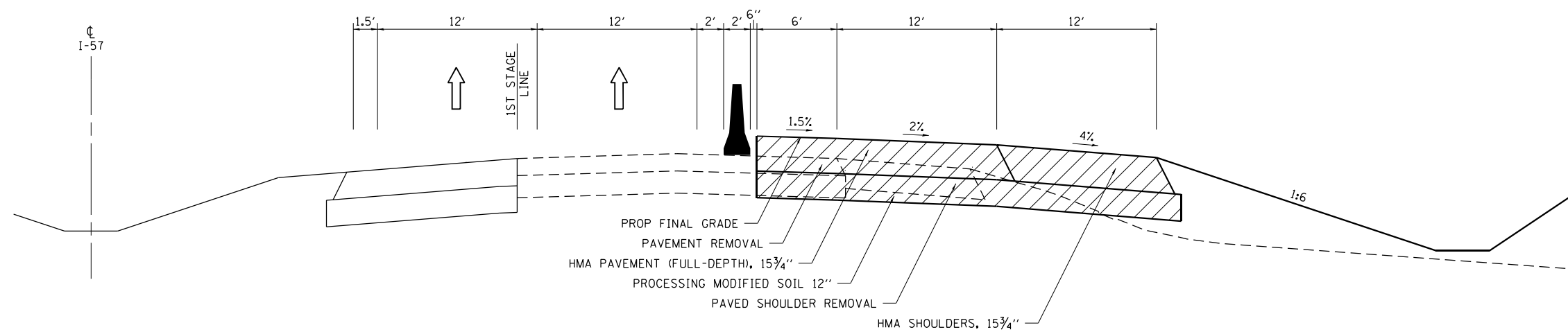


PAVEMENT STAGING DETAIL

STAGE 6 – I-57 NB & SB

EXISTING GRADE AT 1ST STAGE LINE IS LOWER THAN PROPOSED FINAL GRADE BY 3 3/4" OR LESS

FILE NAME =	USER NAME = Matt Overbey	DESIGNED - MJO	REVISED -	STATE OF ILLINOIS DEPARTMENT OF TRANSPORTATION	MAINTENANCE OF TRAFFIC – PAVEMENT STAGING DETAILS				F.A.I. RTE.	SECTION	COUNTY	TOTAL SHEETS	SHEET NO.
... \0570C01-sht-Staging-Typs-C4-57-2-Pvmt01.dgn	DRAWN - BFW	REVISIED -	REVISED -		CONTRACT 4 – STAGE 6 – I-57				57	10-(33,34,5,14)R & (10-34)B	CHAMPAIGN	1182	493
Default	PLOT SCALE = 10.0000' / in.	CHECKED - SPH	REVISED -		SCALE:	SHEET	OF	SHEETS	STA.	TO	STA.	CONTRACT NO. 70C01	
	PLOT DATE = 1/28/2022 - 5:15:12 PM	DATE - JANUARY 2022	REVISED -		ILLINOIS FED. AID PROJECT								

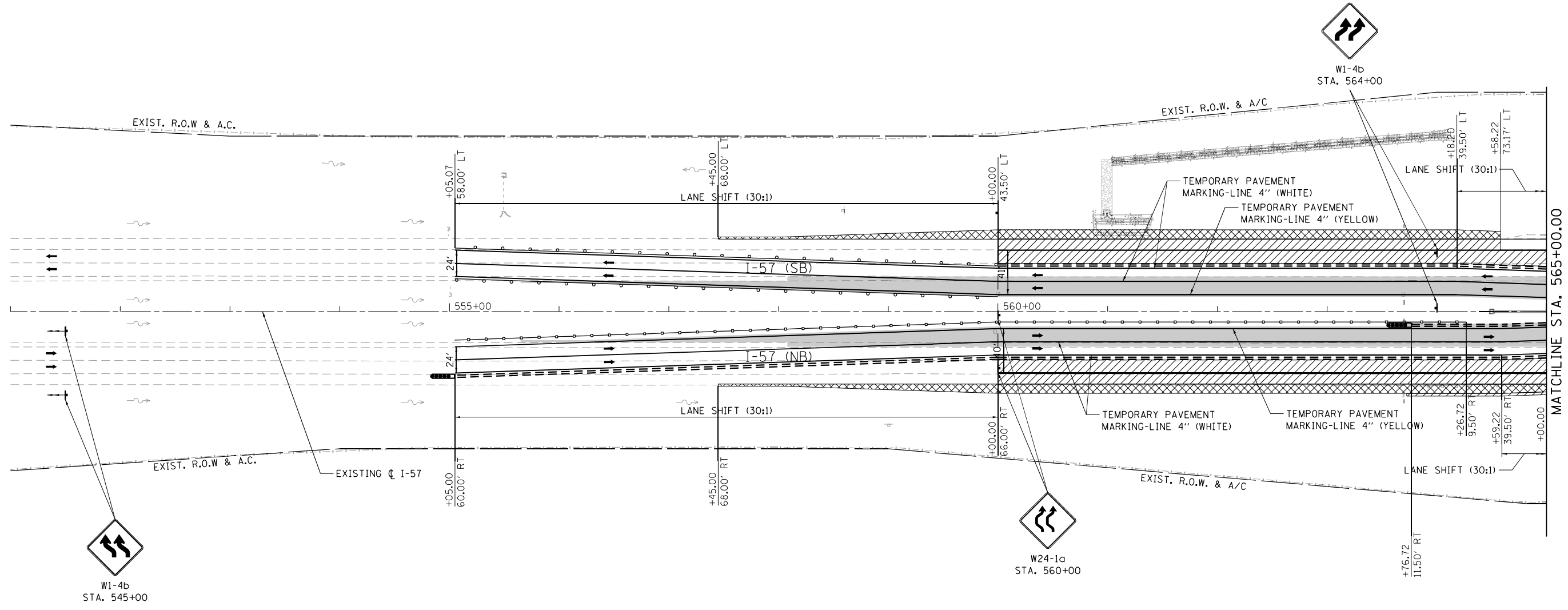
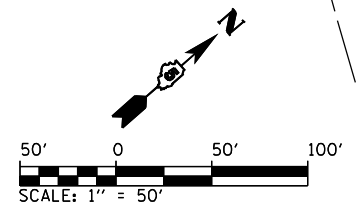


PAVEMENT STAGING DETAIL

STAGE 6 – I-57 NB & SB

EXISTING GRADE AT 1ST STAGE LINE IS LOWER THAN PROPOSED FINAL GRADE BY MORE THAN 3 3/4"

FILE NAME =	USER NAME = Matt Overbey	DESIGNED - MJO	REVISED -	STATE OF ILLINOIS DEPARTMENT OF TRANSPORTATION	MAINTENANCE OF TRAFFIC – PAVEMENT STAGING DETAILS		F.A.I. RTE.	SECTION	COUNTY	TOTAL SHEETS	SHEET NO.
... \0570C01-sht-Staging-Typs-C4-57-2-Pvmt02.dgn	DRAWN - BJD	REVISED -	57				10-(33,34,5,14)R & (10-34)B	CHAMPAIGN	1182	494	
Default	PLOT SCALE = 10.0000' / in.	CHECKED - SPH	REVISED -		CONTRACT 4 – STAGE 6 – I-57		CONTRACT NO. 70C01		ILLINOIS FED. AID PROJECT		
	PLOT DATE = 1/28/2022 - 5:15:15 PM	DATE - JANUARY 2022	REVISED -		SCALE:	SHEET	OF	SHEETS	STA.	TO	STA.



LEGEND	
	WORK ZONE
	COMPLETED PAVEMENT
	TEMPORARY PAVEMENT - FULL DEPTH
	TEMPORARY RAMP
	MILL/OVERLAY
	TEMPORARY CONCRETE BARRIER WALL
	IMPACT ATTENUATORS, TEMPORARY (FULLY REDIRECTIVE, NARROW)
	IMPACT ATTENUATORS, TEMPORARY (NON-REDIRECTIVE)
	DRUM WITH STEADY BURNING LIGHT
	TYPE II BARRICADE WITH STEADY BURNING LIGHT
	TYPE III BARRICADE WITH FLASHING LIGHTS
	DIRECTION OF TRAFFIC FLOW

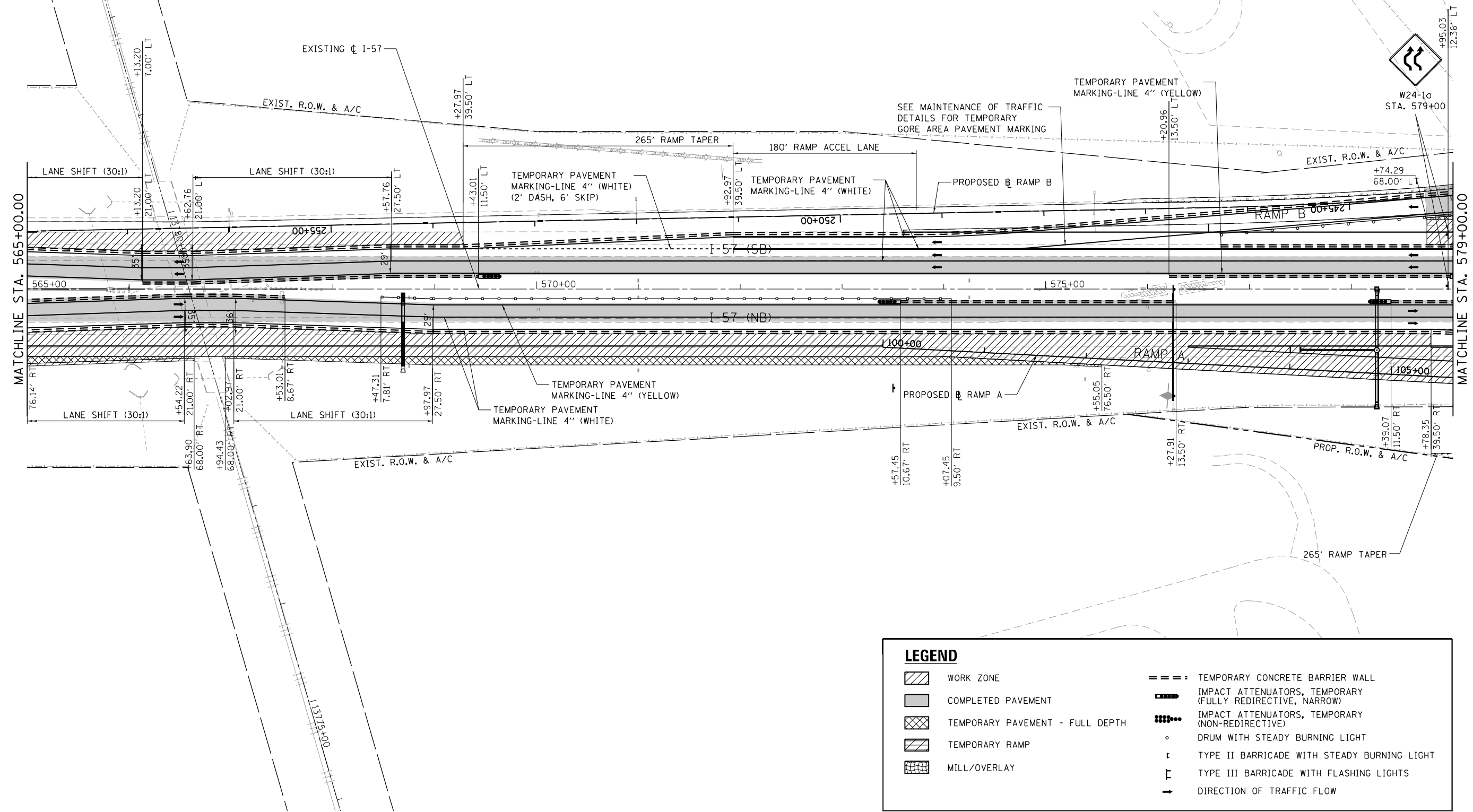
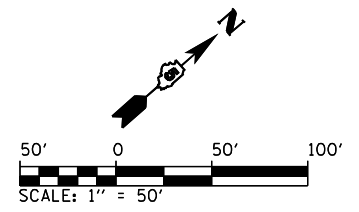
FILE NAME =	USER NAME = Matt Overbey	DESIGNED - MJO	REVISED -
... \0570C01-sht-Staging-Plan-C4-2-002 157.dgn		DRAWN - BFW	REVISED -
Default	PLOT SCALE = 100.0000' / in.	CHECKED - SPH	REVISED -
	PLOT DATE = 1/28/2022 - 5:15:19 PM	DATE - JANUARY 2022	REVISED -

**STATE OF ILLINOIS
DEPARTMENT OF TRANSPORTATION**

**MAINTENANCE OF TRAFFIC - PLAN
CONTRACT 4 - STAGE 6 - I-57**

SCALE: 1" = 50' SHEET OF SHEETS STA. 551+00 TO STA. 565+00

F.A.I. RTE.	SECTION	COUNTY	TOTAL SHEETS	SHEET NO.
57	10-(33,34,5,14)R & (10-34)B	CHAMPAIGN	1182	495
CONTRACT NO. 70C01			ILLINOIS FED. AID PROJECT	



LEGEND	
	WORK ZONE
	COMPLETED PAVEMENT
	TEMPORARY PAVEMENT - FULL DEPTH
	TEMPORARY RAMP
	MILL/OVERLAY
	TEMPORARY CONCRETE BARRIER WALL
	IMPACT ATTENUATORS, TEMPORARY (FULLY REDIRECTIVE, NARROW)
	IMPACT ATTENUATORS, TEMPORARY (NON-REDIRECTIVE)
	DRUM WITH STEADY BURNING LIGHT
	TYPE II BARRICADE WITH STEADY BURNING LIGHT
	TYPE III BARRICADE WITH FLASHING LIGHTS
	DIRECTION OF TRAFFIC FLOW

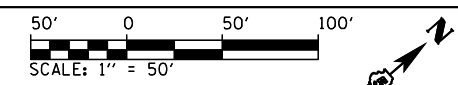
FILE NAME =	USER NAME = Matt Overbey	DESIGNED - MJO	REVISED -
... \0570C01-shr-Staging-Plan-C4-2-003 157.dgn		DRAWN - BFW	REVISED -
Default	PLOT SCALE = 100.0000' / in.	CHECKED - SPH	REVISED -
	PLOT DATE = 1/28/2022 - 5:15:22 PM	DATE - JANUARY 2022	REVISED -

**STATE OF ILLINOIS
DEPARTMENT OF TRANSPORTATION**

MAINTENANCE OF TRAFFIC - PLAN
CONTRACT 4 - STAGE 6 - I-57

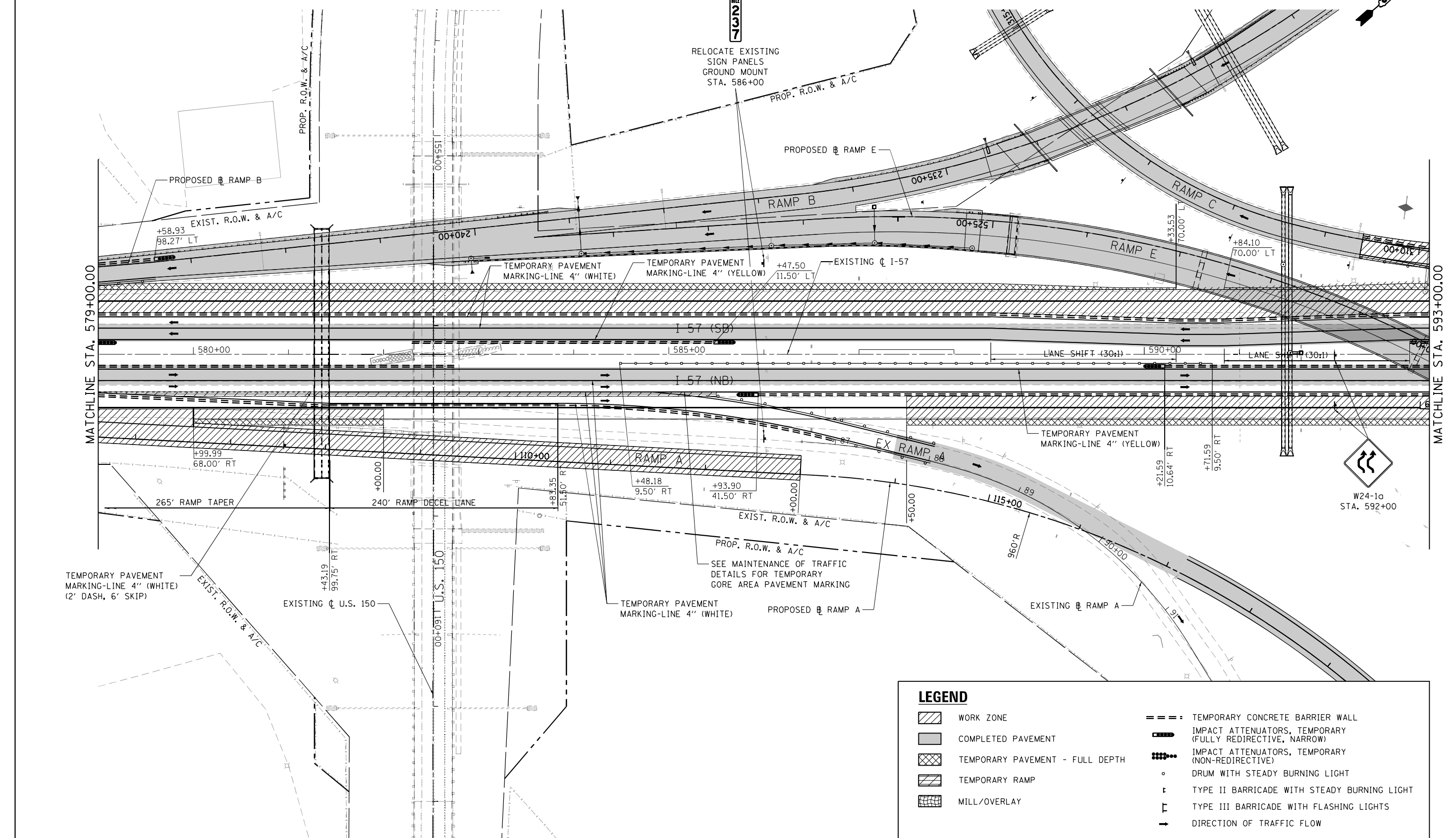
SCALE: 1" = 50' SHEET OF SHEETS STA. 565+00 TO STA. 579+00

F.A.I. RTE.	SECTION	COUNTY	TOTAL SHEETS	SHEET NO.
57	10-(33,34,5,14)R & (10-34)B	CHAMPAIGN	1182	496
CONTRACT NO. 70C01			ILLINOIS FED. AID PROJECT	



MILE
7

RELOCATE EXISTING
SIGN PANELS
GROUND MOUNT
STA. 586+00



LEGEND	
	WORK ZONE
	COMPLETED PAVEMENT
	TEMPORARY PAVEMENT - FULL DEPTH
	TEMPORARY RAMP
	MILL/OVERLAY
	TEMPORARY CONCRETE BARRIER WALL
	IMPACT ATTENUATORS, TEMPORARY (FULLY REDIRECTIVE, NARROW)
	IMPACT ATTENUATORS, TEMPORARY (NON-REDIRECTIVE)
	DRUM WITH STEADY BURNING LIGHT
	TYPE II BARRICADE WITH STEADY BURNING LIGHT
	TYPE III BARRICADE WITH FLASHING LIGHTS
	DIRECTION OF TRAFFIC FLOW

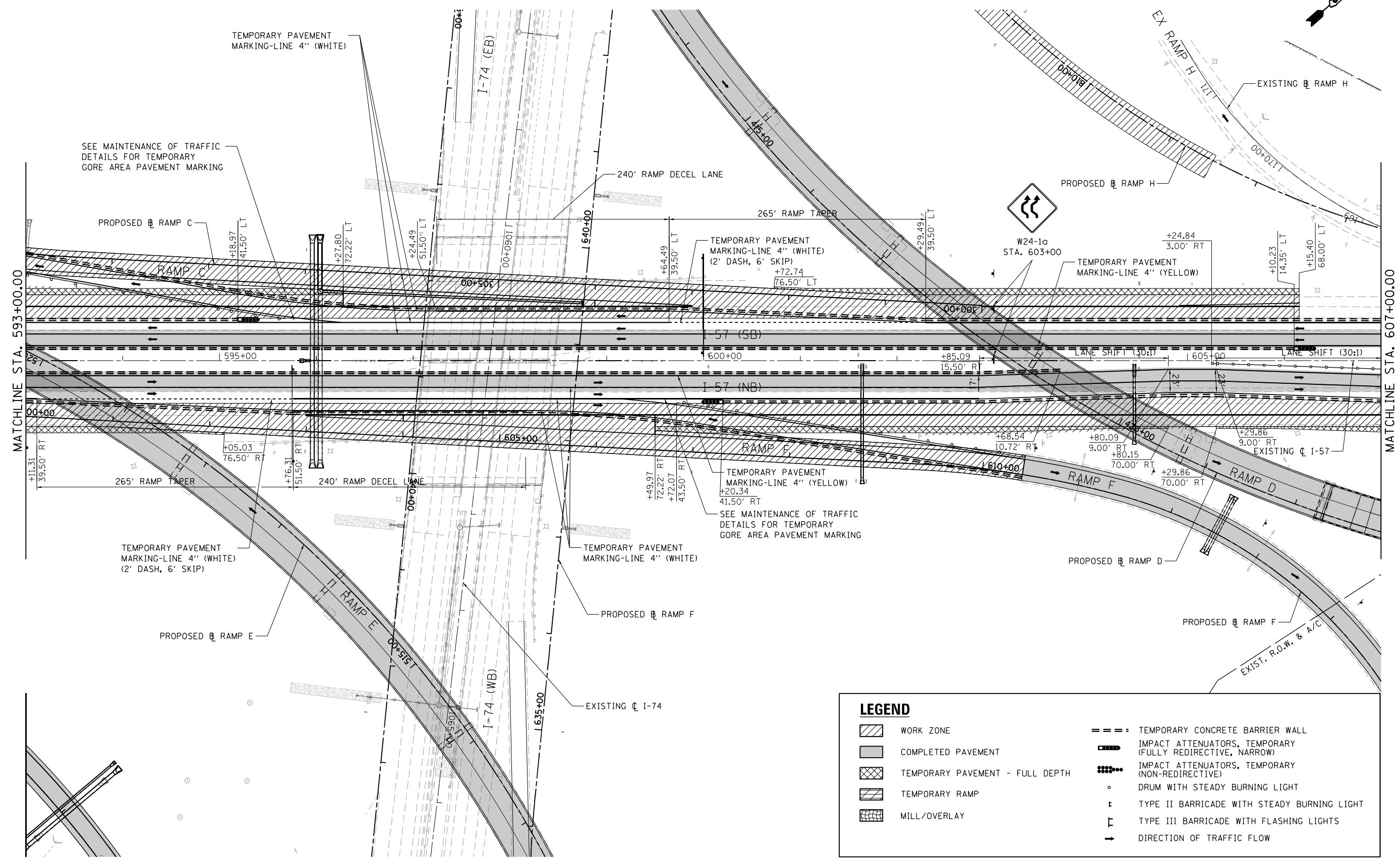
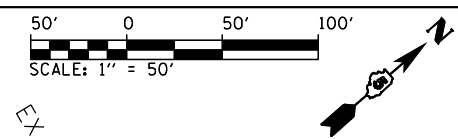
FILE NAME =	USER NAME = Matt Overbey	DESIGNED - MJO	REVISED -
... \0570C01-sht-Staging-Plan-C4-2-004 157.dgn		DRAWN - BFW	REVISED -
Default		CHECKED - SPH	REVISED -
	PLOT SCALE = 100.0000' / in.	DATE - JANUARY 2022	REVISED -
	PLOT DATE = 1/28/2022 - 5:15:26 PM		

**STATE OF ILLINOIS
DEPARTMENT OF TRANSPORTATION**

**MAINTENANCE OF TRAFFIC - PLAN
CONTRACT 4 - STAGE 6 - I-57**

SCALE: 1" = 50' SHEET OF SHEETS STA. 579+00 TO STA. 593+00

F.A.I. RTE.	SECTION	COUNTY	TOTAL SHEETS	SHEET NO.
57	10-(33,34,5,14)R & (10-34)B	CHAMPAIGN	1182	497
CONTRACT NO. 70C01			ILLINOIS FED. AID PROJECT	



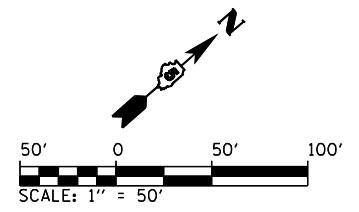
LEGEND	
	WORK ZONE
	COMPLETED PAVEMENT
	TEMPORARY PAVEMENT - FULL DEPTH
	TEMPORARY RAMP
	MILL/OVERLAY
	TEMPORARY CONCRETE BARRIER WALL
	IMPACT ATTENUATORS, TEMPORARY (FULLY REDIRECTIVE, NARROW)
	IMPACT ATTENUATORS, TEMPORARY (NON-REDIRECTIVE)
	DRUM WITH STEADY BURNING LIGHT
	TYPE II BARRICADE WITH STEADY BURNING LIGHT
	TYPE III BARRICADE WITH FLASHING LIGHTS
	DIRECTION OF TRAFFIC FLOW

FILE NAME =	USER NAME = Matt Overbey	DESIGNED - MJO	REVISED -
... \0570C01-shr-Staging-Plan-C4-2-005 157.dgn		DRAWN - BFW	REVISED -
Default	PLOT SCALE = 100.0000' / in.	CHECKED - SPH	REVISED -
	PLOT DATE = 1/28/2022 - 5:15:29 PM	DATE - JANUARY 2022	REVISED -

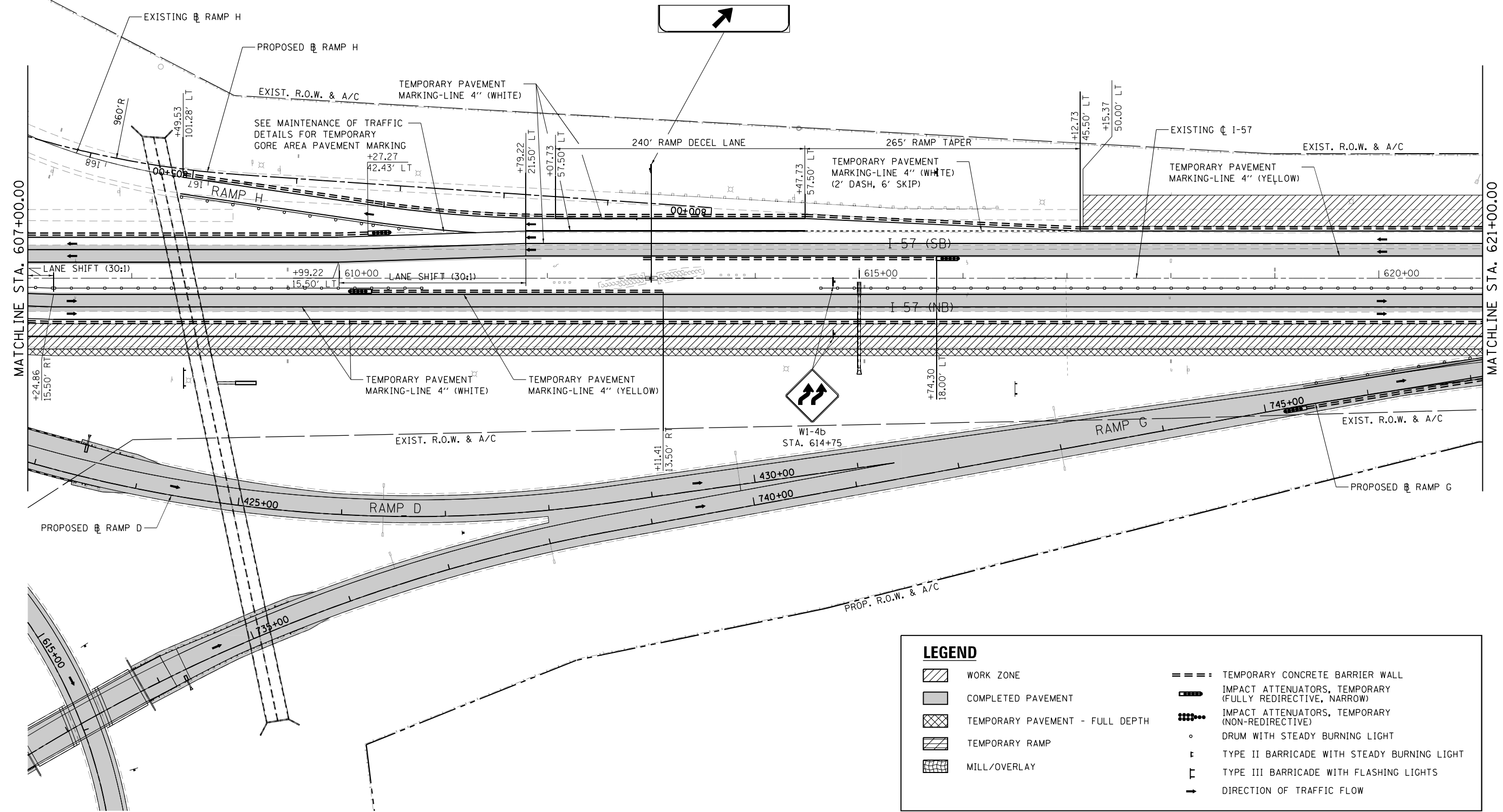
**STATE OF ILLINOIS
DEPARTMENT OF TRANSPORTATION**

MAINTENANCE OF TRAFFIC - PLAN			
CONTRACT 4 - STAGE 6 - I-57			
SCALE: 1" = 50'	SHEET	OF SHEETS	STA. 593+00 TO STA. 607+00

F.A.I. RTE.	SECTION	COUNTY	TOTAL SHEETS	SHEET NO.
57	10-133.34,5,14R & (10-34)B	CHAMPAIGN	1182	498
CONTRACT NO. 70C01			ILLINOIS FED. AID PROJECT	



COVER PROPOSED YELLOW/BLACK PLAQUE WITH GREEN/WHITE PLAQUE:



LEGEND	
	WORK ZONE
	COMPLETED PAVEMENT
	TEMPORARY PAVEMENT - FULL DEPTH
	TEMPORARY RAMP
	MILL/OVERLAY
	TEMPORARY CONCRETE BARRIER WALL
	IMPACT ATTENUATORS, TEMPORARY (FULLY REDIRECTIVE, NARROW)
	IMPACT ATTENUATORS, TEMPORARY (NON-REDIRECTIVE)
	DRUM WITH STEADY BURNING LIGHT
	TYPE II BARRICADE WITH STEADY BURNING LIGHT
	TYPE III BARRICADE WITH FLASHING LIGHTS
	DIRECTION OF TRAFFIC FLOW

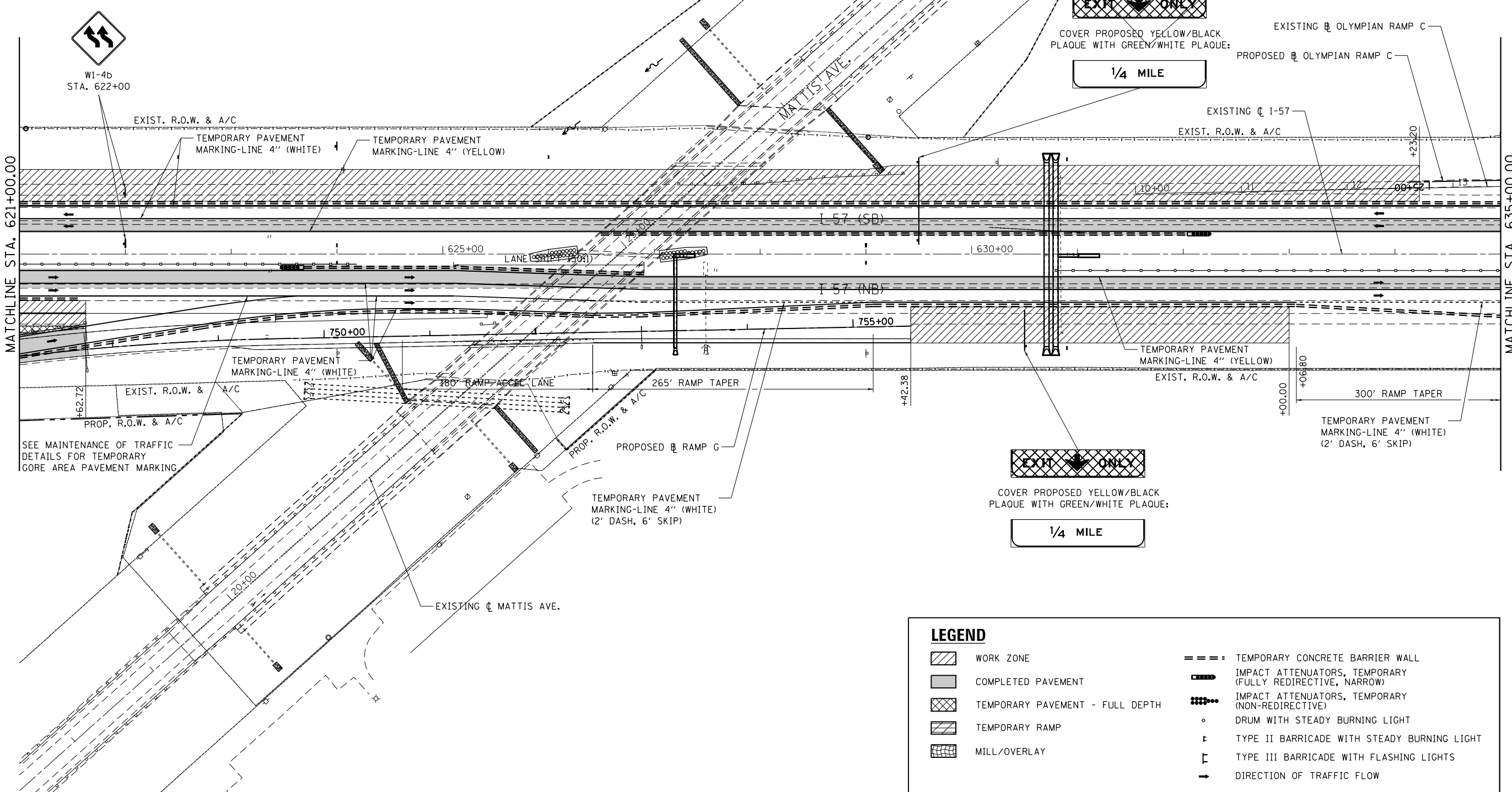
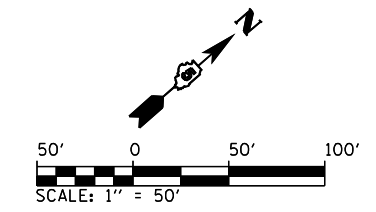
FILE NAME =	USER NAME = Matt Overbey	DESIGNED - MJO	REVISED -
... \D570C01-shr-Staging-Plan-C4-2-006 157.dgn		DRAWN - BFW	REVISED -
Default	PLOT SCALE = 100.0000' / in.	CHECKED - SPH	REVISED -
	PLOT DATE = 1/28/2022 - 5:15:32 PM	DATE - JANUARY 2022	REVISED -

**STATE OF ILLINOIS
DEPARTMENT OF TRANSPORTATION**

**MAINTENANCE OF TRAFFIC - PLAN
CONTRACT 4 - STAGE 6 - I-57**

SCALE: 1" = 50' SHEET OF SHEETS STA. 607+00 TO STA. 621+00

F.A.I. RTE.	SECTION	COUNTY	TOTAL SHEETS	SHEET NO.
57	10-133,34,5,14R & (10-34)B	CHAMPAIGN	1182	499
CONTRACT NO. 70C01			ILLINOIS FED. AID PROJECT	



LEGEND	
	WORK ZONE
	COMPLETED PAVEMENT
	TEMPORARY PAVEMENT - FULL DEPTH
	TEMPORARY RAMP
	MILL/OVERLAY
	TEMPORARY CONCRETE BARRIER WALL
	IMPACT ATTENUATORS, TEMPORARY (FULLY REDIRECTIVE, NARROW)
	IMPACT ATTENUATORS, TEMPORARY (NON-REDIRECTIVE)
	DRUM WITH STEADY BURNING LIGHT
	TYPE II BARRICADE WITH STEADY BURNING LIGHT
	TYPE III BARRICADE WITH FLASHING LIGHTS
	DIRECTION OF TRAFFIC FLOW

FILE NAME =	USER NAME = Matt Overbey	DESIGNED - MJO	REVISED -
... \0570C01-sh-t-Staging-Plan-C4-2-007 157.dgn		DRAWN - BFW	REVISED -
Default		CHECKED - SPH	REVISED -
	PLOT DATE = 1/25/2022 - 8:46:22 PM	DATE - JANUARY 2022	REVISED -

**STATE OF ILLINOIS
DEPARTMENT OF TRANSPORTATION**

**MAINTENANCE OF TRAFFIC - PLAN
CONTRACT 4 - STAGE 6 - I-57**

SCALE: 1" = 50' SHEET OF SHEETS STA. 621+00 TO STA. 635+00

F.A.I. RTE.	SECTION	COUNTY	TOTAL SHEETS	SHEET NO.
57	10-(33,34,5,14)R & (10-34)B	CHAMPAIGN	1182	500
CONTRACT NO. 70C01			ILLINOIS FED. AID PROJECT	