

LEGEND	
	WORK ZONE
	COMPLETED PAVEMENT
	TEMPORARY PAVEMENT - FULL DEPTH
	TEMPORARY RAMP
	MILL/OVERLAY
	TEMPORARY CONCRETE BARRIER WALL
	IMPACT ATTENUATORS, TEMPORARY (FULLY REDIRECTIVE, NARROW)
	IMPACT ATTENUATORS, TEMPORARY (NON-REDIRECTIVE)
	DRUM WITH STEADY BURNING LIGHT
	TYPE II BARRICADE WITH STEADY BURNING LIGHT
	TYPE III BARRICADE WITH FLASHING LIGHTS
	DIRECTION OF TRAFFIC FLOW

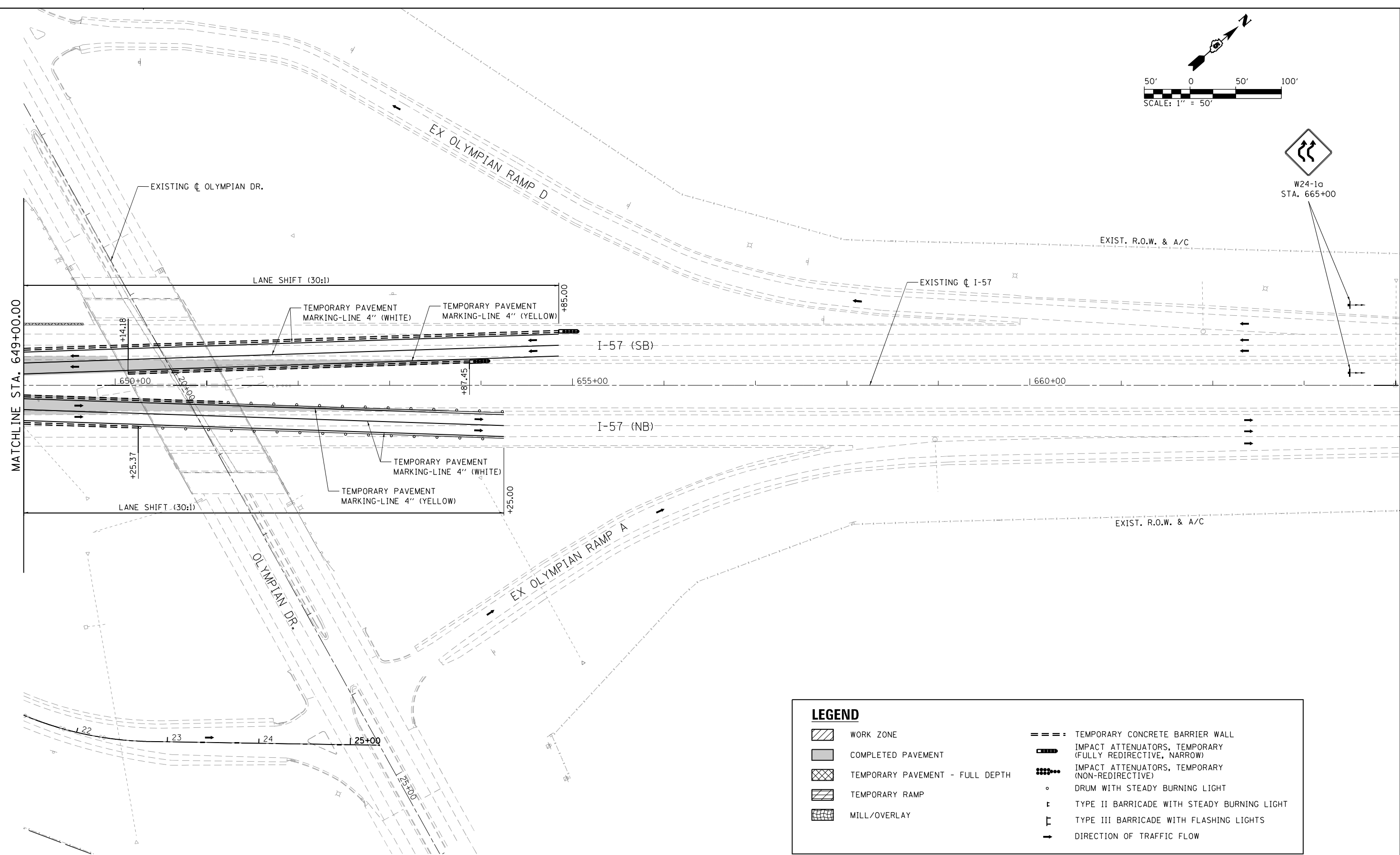
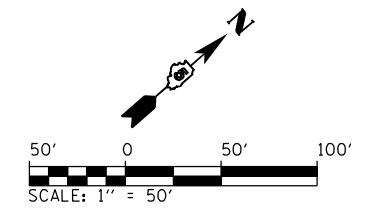
FILE NAME =	USER NAME = Matt Overbey	DESIGNED - MJO	REVISED -
... \0570C01-sht-Staging-Plan-C4-2-008 157.dgn		DRAWN - BFW	REVISED -
Default	PLOT SCALE = 100.0000' / in.	CHECKED - SPH	REVISED -
	PLOT DATE = 1/28/2022 - 5:15:39 PM	DATE - JANUARY 2022	REVISED -

**STATE OF ILLINOIS  
DEPARTMENT OF TRANSPORTATION**

**MAINTENANCE OF TRAFFIC - PLAN  
CONTRACT 4 - STAGE 6 - I-57**

SCALE: 1" = 50'    SHEET    OF    SHEETS    STA. 635+00    TO    STA. 649+00

F.A.I. RTE.	SECTION	COUNTY	TOTAL SHEETS	SHEET NO.
57	10-133,34,5,14R & (10-34)B	CHAMPAIGN	1182	501
CONTRACT NO. 70C01			ILLINOIS FED. AID PROJECT	



LEGEND	
	WORK ZONE
	COMPLETED PAVEMENT
	TEMPORARY PAVEMENT - FULL DEPTH
	TEMPORARY RAMP
	MILL/OVERLAY
	TEMPORARY CONCRETE BARRIER WALL
	IMPACT ATTENUATORS, TEMPORARY (FULLY REDIRECTIVE, NARROW)
	IMPACT ATTENUATORS, TEMPORARY (NON-REDIRECTIVE)
	DRUM WITH STEADY BURNING LIGHT
	TYPE II BARRICADE WITH STEADY BURNING LIGHT
	TYPE III BARRICADE WITH FLASHING LIGHTS
	DIRECTION OF TRAFFIC FLOW

FILE NAME =	USER NAME = Matt Overbey	DESIGNED - MJO	REVISED -
... \0570C01-sht-Staging-Plan-C4-2-009 157.dgn		DRAWN - BFW	REVISED -
Default	PLOT SCALE = 100.0000' / in.	CHECKED - SPH	REVISED -
	PLOT DATE = 1/28/2022 - 5:15:42 PM	DATE - JANUARY 2022	REVISED -

**STATE OF ILLINOIS  
DEPARTMENT OF TRANSPORTATION**

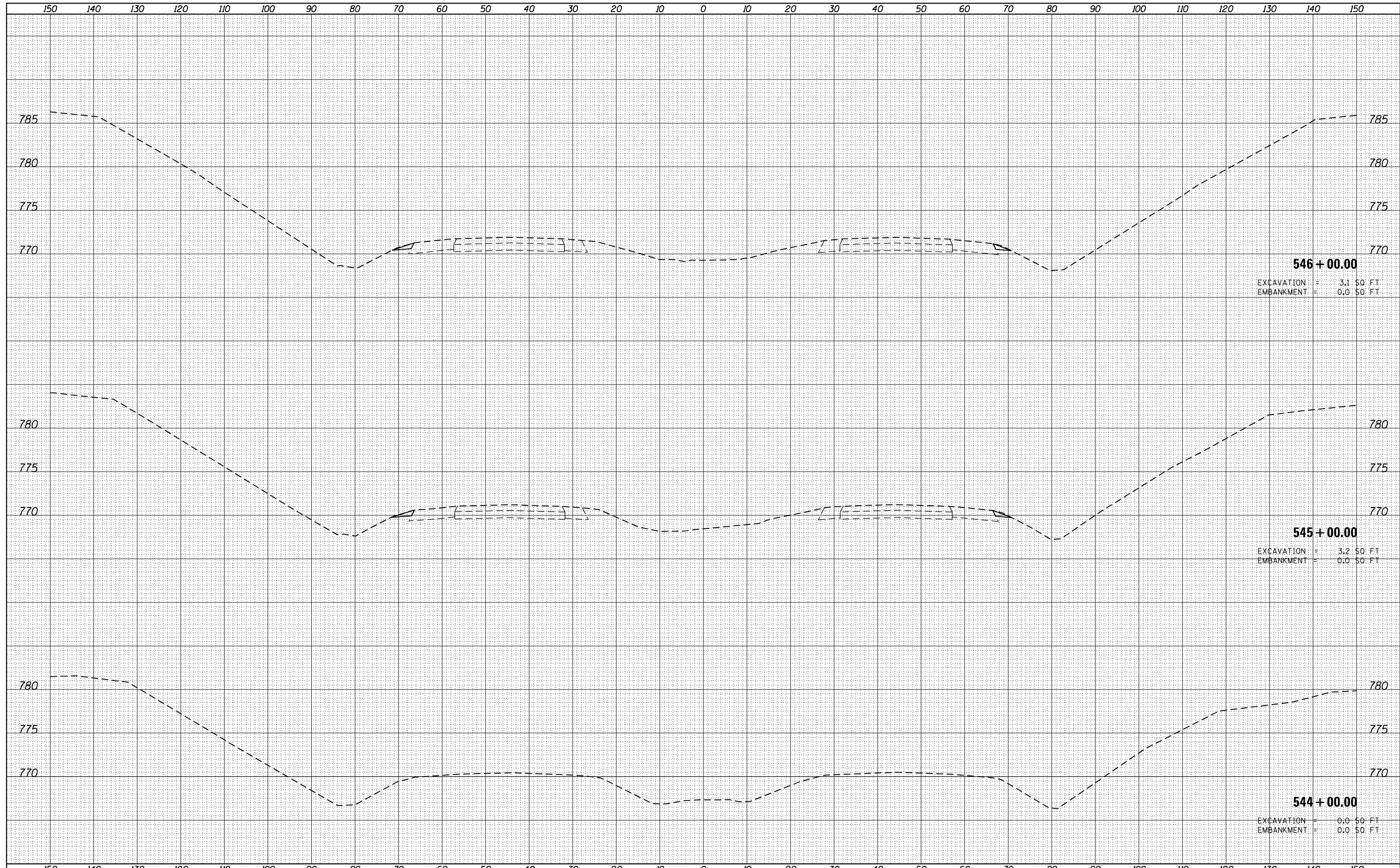
**MAINTENANCE OF TRAFFIC - PLAN  
CONTRACT 4 - STAGE 6 - I-57**

SCALE: 1" = 50'    SHEET    OF    SHEETS    STA. 649+00    TO STA. 663+00

F.A.I. RTE.	SECTION	COUNTY	TOTAL SHEETS	SHEET NO.
57	10-(33,34,5,14)R & (10-34)B	CHAMPAIGN	1182	502
CONTRACT NO. 70C01			ILLINOIS FED. AID PROJECT	

DATE	
BY	
SURVEYED	
PLOTTED	
TEMPLATE	
AREAS	
CHECKED	
FINAL SURVEY	
NOTE BOOK	
NO.	

DATE	
BY	
SURVEYED	
PLOTTED	
TEMPLATE	
AREAS	
CHECKED	
ORIGINAL SURVEY	
NOTE BOOK	
NO.	



**546 + 00.00**  
 EXCAVATION = 3.1 SO. FT.  
 EMBANKMENT = 0.0 SO. FT.

**545 + 00.00**  
 EXCAVATION = 3.2 SO. FT.  
 EMBANKMENT = 0.0 SO. FT.

**544 + 00.00**  
 EXCAVATION = 0.0 SO. FT.  
 EMBANKMENT = 0.0 SO. FT.

FILE NAME = ...D570C01-sht-XSC I-57 Stage 6 MOT.dgn  
 Default

USER NAME = Matt Overbey	DESIGNED - CMT	REVISIED -
	DRAWN - CMT	REVISIED -
PLOT SCALE = 20.0000' / in.	CHECKED - SPH/MJO	REVISIED -
PLOT DATE = 1/28/2022 - 5:15:45 PM	DATE - JANUARY 2022	REVISIED -

**STATE OF ILLINOIS  
 DEPARTMENT OF TRANSPORTATION**

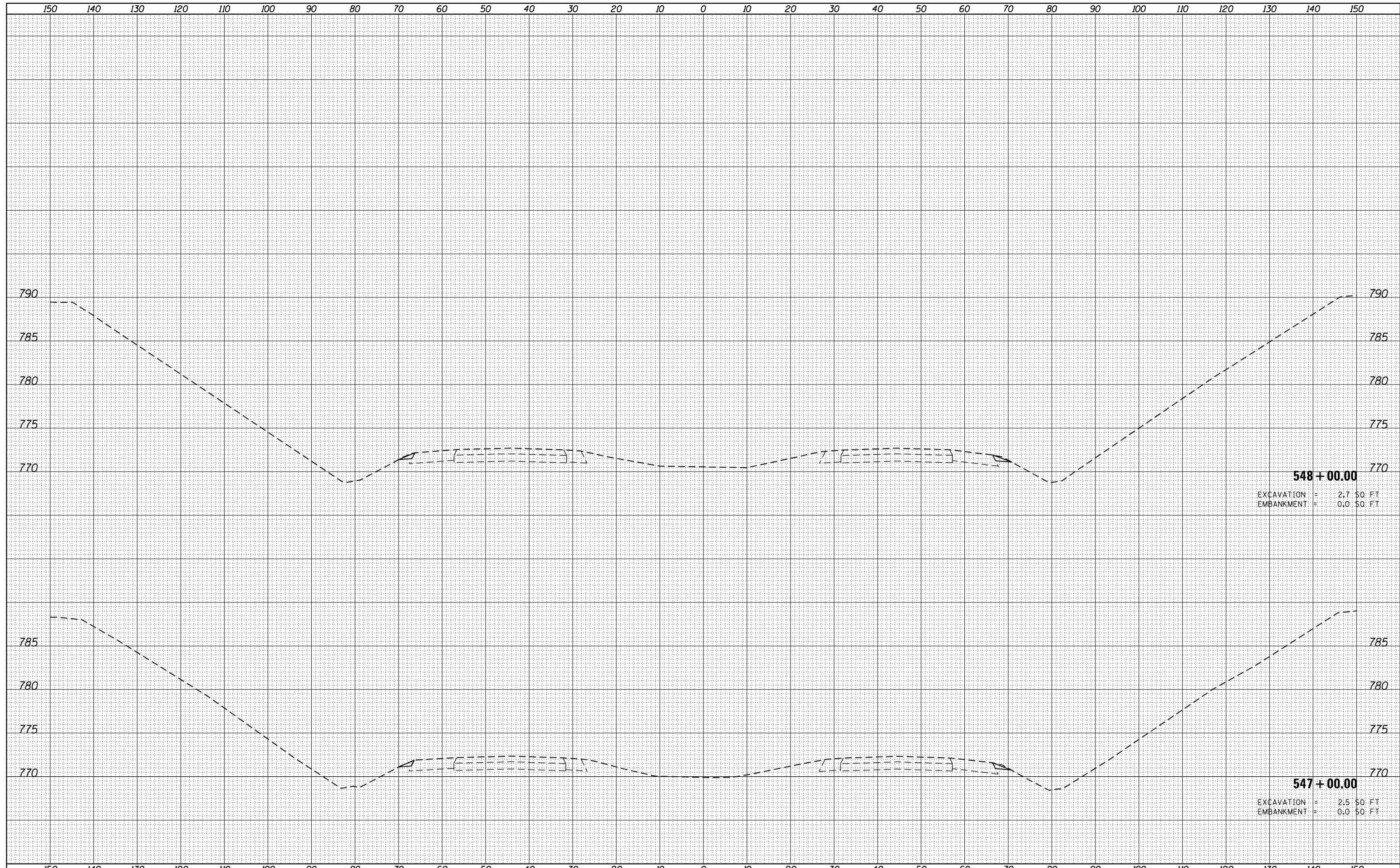
**MAINTENANCE OF TRAFFIC - CROSS SECTIONS  
 STAGE 6 - I-57**

SCALE: SHEET OF SHEETS STA. 544+00.00 TO STA. 546+00.00

F.A.I. RTE.	SECTION	COUNTY	TOTAL SHEETS	SHEET NO.
57	10-(33,34,5,14)R & (10-34)B	CHAMPAIGN	1182	503
CONTRACT NO. 70C01			ILLINOIS FED. AID PROJECT	

DATE	
BY	
FINISHED SURVEY	
NOTE BOOK	
NO.	
PLOTTED TEMPLATE	
AREAS CHECKED	

DATE	
BY	
ORIGINAL SURVEY	
NOTE BOOK	
NO.	
PLOTTED TEMPLATE	
AREAS CHECKED	



**548 + 00.00**  
 EXCAVATION = 2.7 SO. FT.  
 EMBANKMENT = 0.0 SO. FT.

**547 + 00.00**  
 EXCAVATION = 2.5 SO. FT.  
 EMBANKMENT = 0.0 SO. FT.

FILE NAME = ...D570C01-sht-XSC 1-57 Stage 6 MOT.dgn  
 Default

USER NAME = Matt Overbey	DESIGNED - CMT	REVISIED -
	DRAWN - CMT	REVISIED -
PLOT SCALE = 20.0000' / in.	CHECKED - SPH/MJO	REVISIED -
PLOT DATE = 1/28/2022 - 5:15:45 PM	DATE - JANUARY 2022	REVISIED -

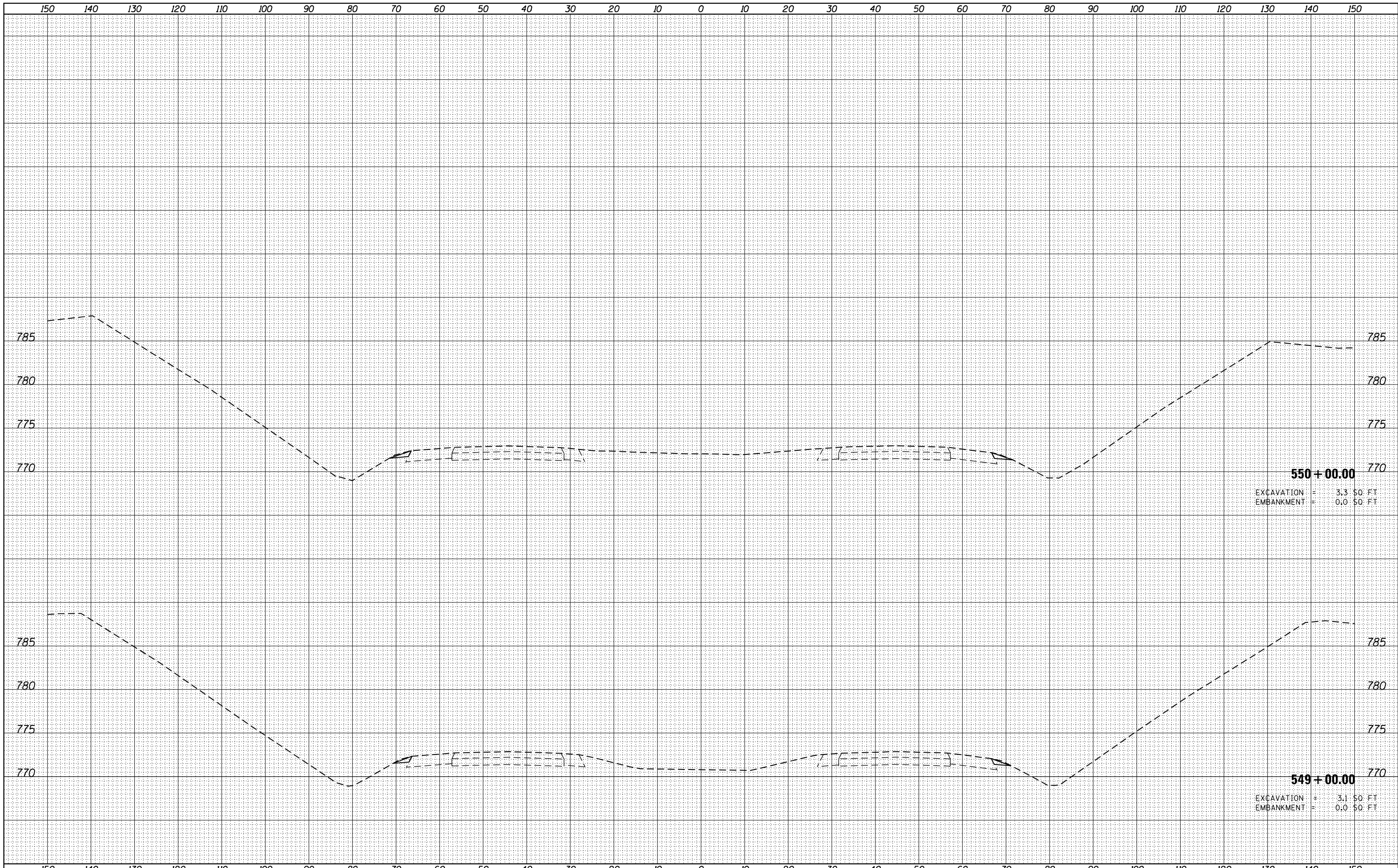
**STATE OF ILLINOIS  
 DEPARTMENT OF TRANSPORTATION**

**MAINTENANCE OF TRAFFIC - CROSS SECTIONS**  
**STAGE 6 - I-57**  
 SCALE: SHEET OF SHEETS STA. 547+00.00 TO STA. 548+00.00

F.A.I. RTE.	SECTION	COUNTY	TOTAL SHEETS	SHEET NO.
57	10-(33,34,5,14)R & (10-34)B	CHAMPAIGN	1182	504
				CONTRACT NO. 70C01
ILLINOIS FED. AID PROJECT				

DATE	
BY	
SURVEYED	
PLOTTED	
TEMPLATE	
AREAS	
CHECKED	
FINISH	
NO.	

DATE	
BY	
SURVEYED	
PLOTTED	
TEMPLATE	
AREAS	
CHECKED	
ORIGINAL	
NO.	



**550 + 00.00**  
EXCAVATION = 3.3 SO. FT  
EMBANKMENT = 0.0 SO. FT

**549 + 00.00**  
EXCAVATION = 3.1 SO. FT  
EMBANKMENT = 0.0 SO. FT

FILE NAME = ...D570C01-sht-XSC 1-57 Stage 6 MOT.dgn  
Default

USER NAME = Matt Overbey  
PLOT SCALE = 20.0000' / in.  
PLOT DATE = 1/28/2022 - 5:15:45 PM

DESIGNED - CMT  
DRAWN - CMT  
CHECKED - SPH/MJO  
DATE - JANUARY 2022

REVISED -  
REVISED -  
REVISED -  
REVISED -

**STATE OF ILLINOIS  
DEPARTMENT OF TRANSPORTATION**

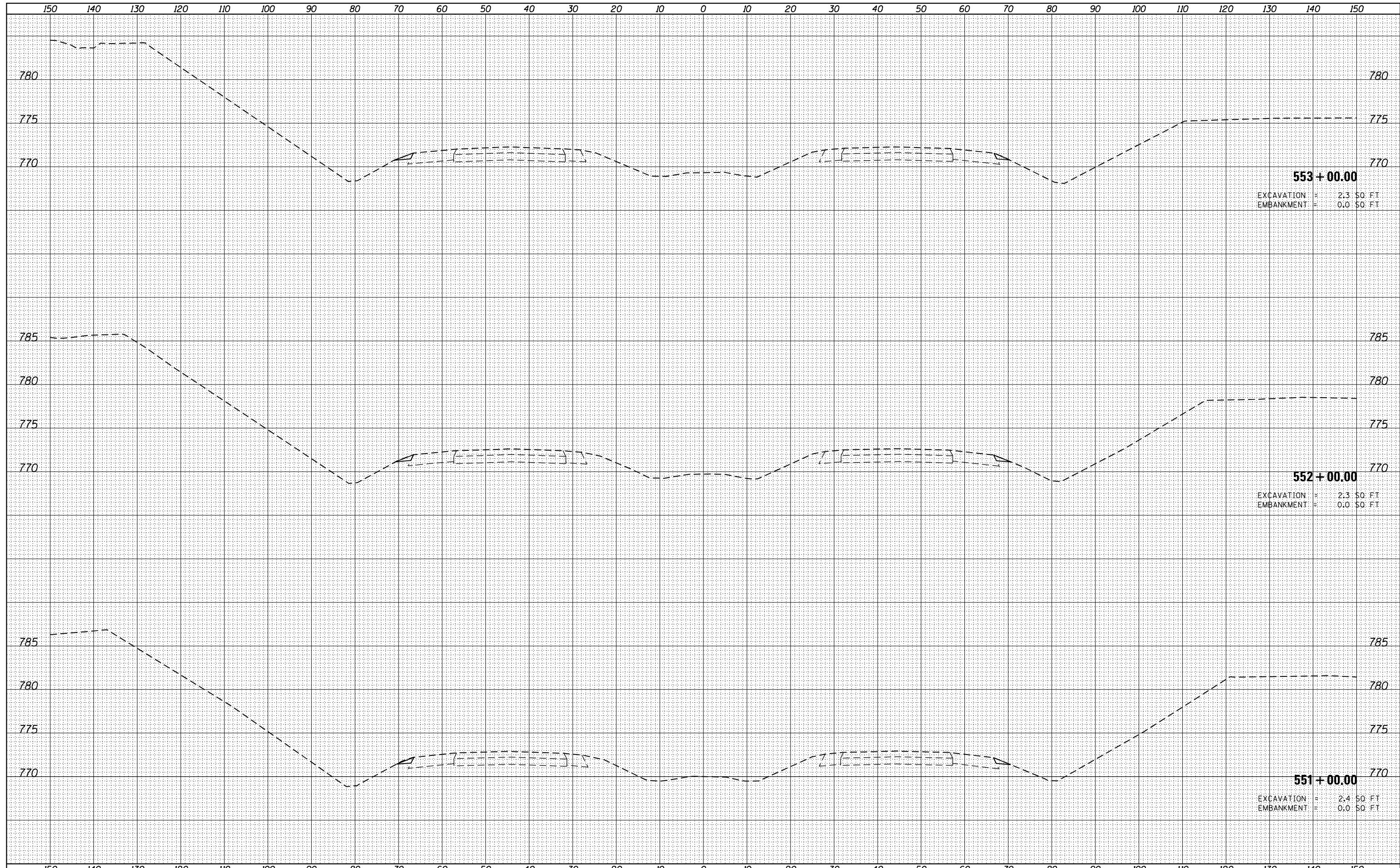
**MAINTENANCE OF TRAFFIC - CROSS SECTIONS  
STAGE 6 - I-57**

SCALE: SHEET OF SHEETS STA. 549+00.00 TO STA. 550+00.00

F.A.I. RTE.	SECTION	COUNTY	TOTAL SHEETS	SHEET NO.
57	10-(33,34,5,14)R & (10-34)B	CHAMPAIGN	1182	505
CONTRACT NO. 70C01			ILLINOIS FED. AID PROJECT	

DATE	
BY	
SURVEYED	
PLOTTED	
TEMPLATE	
AREAS	
CHECKED	
NO.	

DATE	
BY	
SURVEYED	
PLOTTED	
TEMPLATE	
AREAS	
CHECKED	
NO.	



FILE NAME = ...D570C01-sht-XSC I-57 Stage 6 MOT.dgn  
 Default

USER NAME = Matt Overbey	DESIGNED - CMT	REVISIED -
	DRAWN - CMT	REVISIED -
PLOT SCALE = 20.0000' / in.	CHECKED - SPH/MJO	REVISIED -
PLOT DATE = 1/28/2022 - 5:15:45 PM	DATE - JANUARY 2022	REVISIED -

**STATE OF ILLINOIS  
 DEPARTMENT OF TRANSPORTATION**

**MAINTENANCE OF TRAFFIC - CROSS SECTIONS  
 STAGE 6 - I-57**

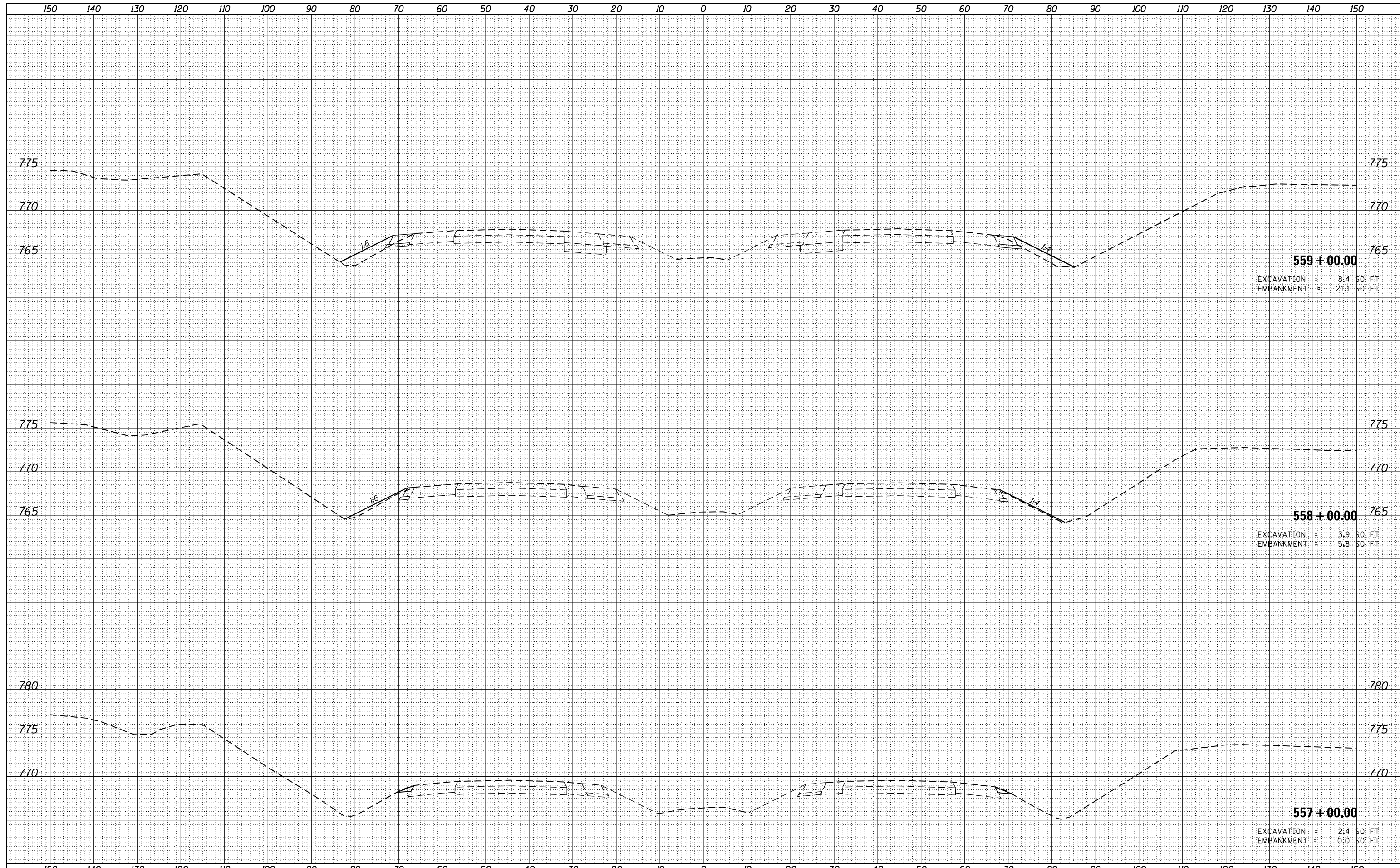
SCALE: SHEET OF SHEETS STA. 551+00.00 TO STA. 553+00.00

F.A.I. RTE.	SECTION	COUNTY	TOTAL SHEETS	SHEET NO.
57	10-(33,34,5,14)R & (10-34)B	CHAMPAIGN	1182	506
CONTRACT NO. 70C01			ILLINOIS FED. AID PROJECT	



DATE	
BY	
SURVEYED	
PLOTTED	
TEMPLATE	
AREAS CHECKED	
FINAL SURVEY NOTE BOOK NO.	

DATE	
BY	
SURVEYED	
PLOTTED	
TEMPLATE	
AREAS CHECKED	
ORIGINAL SURVEY NOTE BOOK NO.	



**559 + 00.00**  
 EXCAVATION = 8.4 SO. FT.  
 EMBANKMENT = 21.1 SO. FT.

**558 + 00.00**  
 EXCAVATION = 3.9 SO. FT.  
 EMBANKMENT = 5.8 SO. FT.

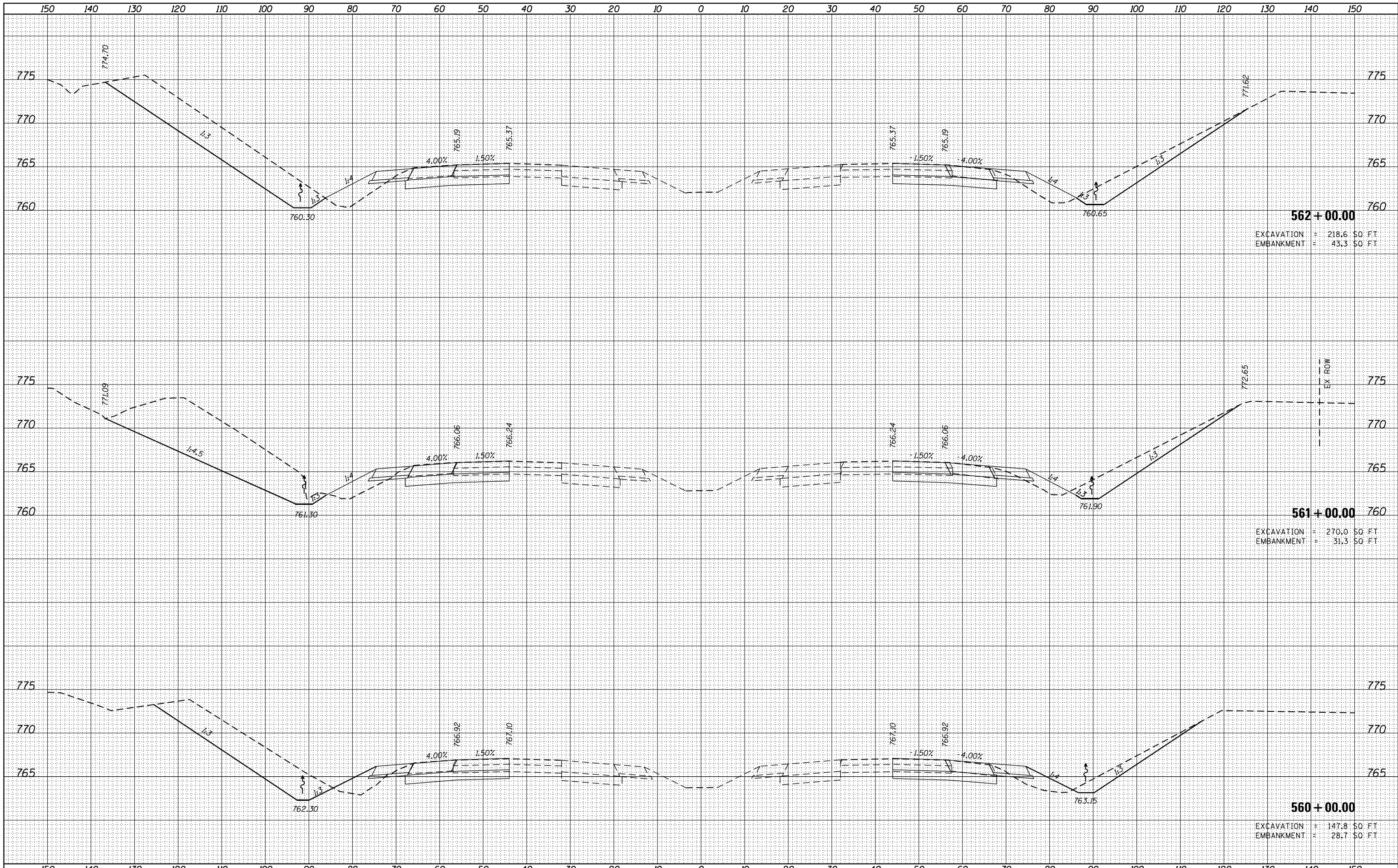
**557 + 00.00**  
 EXCAVATION = 2.4 SO. FT.  
 EMBANKMENT = 0.0 SO. FT.

FILE NAME = ...D570C01-sht-XSC 1-57 Stage 6 MOT.dgn	USER NAME = Matt Overbey	DESIGNED - CMT	REVISD -	<b>STATE OF ILLINOIS</b> <b>DEPARTMENT OF TRANSPORTATION</b>	<b>MAINTENANCE OF TRAFFIC - CROSS SECTIONS</b> <b>STAGE 6 - I-57</b>	F.A.I. RTE.	SECTION	COUNTY	TOTAL SHEETS	SHEET NO.	
Default	PLOT SCALE = 20.0000' / in.	DRAWN - CMT	REVISD -			57	10-(33,34,5,14)R & (10-34)B	CHAMPAIGN	1182	508	
	PLOT DATE = 1/28/2022 - 5:15:46 PM	CHECKED - SPH/MJO	REVISD -			CONTRACT NO. 70C01					
		DATE - JANUARY 2022	REVISD -			ILLINOIS FED. AID PROJECT					



DATE	
BY	
FINISHED SURVEY	
NOTED SURVEY	
PLOTTED SURVEY	
AREAS CHECKED	

DATE	
BY	
ORIGINAL SURVEY	
NOTED SURVEY	
PLOTTED SURVEY	
AREAS CHECKED	



FILE NAME = ...D570C01-sht-XSC I-57 Stage 6 MOT.dgn  
 Default

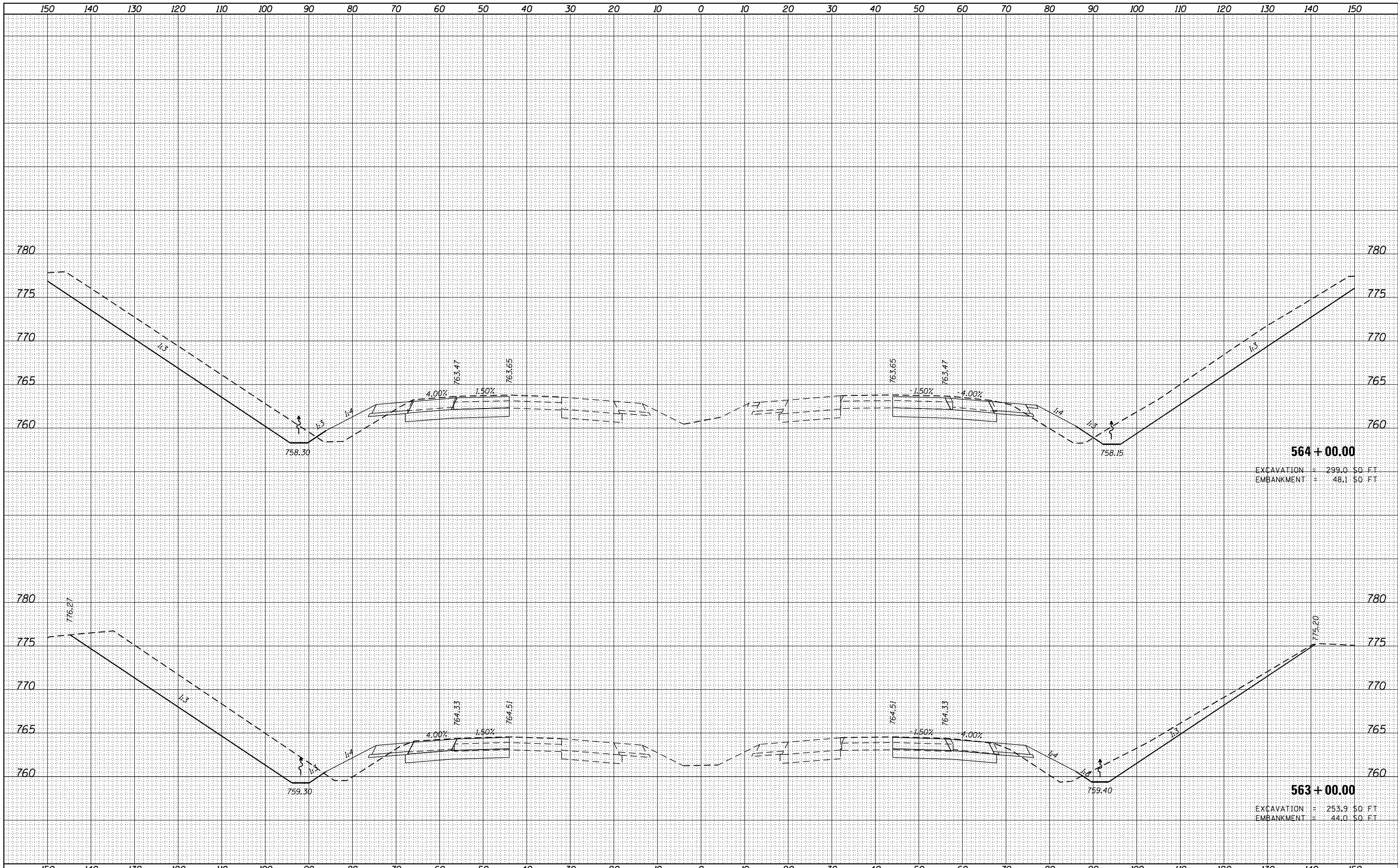
USER NAME = Matt Overbey  
 DESIGNED - CMT  
 DRAWN - CMT  
 CHECKED - SPH/MJO  
 DATE - JANUARY 2022

REVISED -  
 REVISED -  
 REVISED -  
 REVISED -

**STATE OF ILLINOIS  
 DEPARTMENT OF TRANSPORTATION**

**MAINTENANCE OF TRAFFIC - CROSS SECTIONS**  
**STAGE 6 - I-57**  
 SCALE: SHEET OF SHEETS STA. 560+00.00 TO STA. 562+00.00

F.A.I. RTE.	SECTION	COUNTY	TOTAL SHEETS	SHEET NO.
57	10-133,34,5,14R & (10-34)B	CHAMPAIGN	1182	509
CONTRACT NO. 70C01			ILLINOIS FED. AID PROJECT	



DATE	
BY	
FINISHED SURVEY	
PLOTTED	
NOTE BOOK	
AREAS CHECKED	

DATE	
BY	
ORIGINAL SURVEY	
PLOTTED	
NOTE BOOK	
AREAS CHECKED	

FILE NAME = ...D570C01-sht-XSC I-57 Stage 6 MOT.dgn  
 Default

USER NAME = Matt Overbey  
 DESIGNED - CMT  
 DRAWN - CMT  
 CHECKED - SPH/MJO  
 DATE - JANUARY 2022

REVISED -  
 REVISED -  
 REVISED -  
 REVISED -

**STATE OF ILLINOIS  
 DEPARTMENT OF TRANSPORTATION**

**MAINTENANCE OF TRAFFIC - CROSS SECTIONS  
 STAGE 6 - I-57**

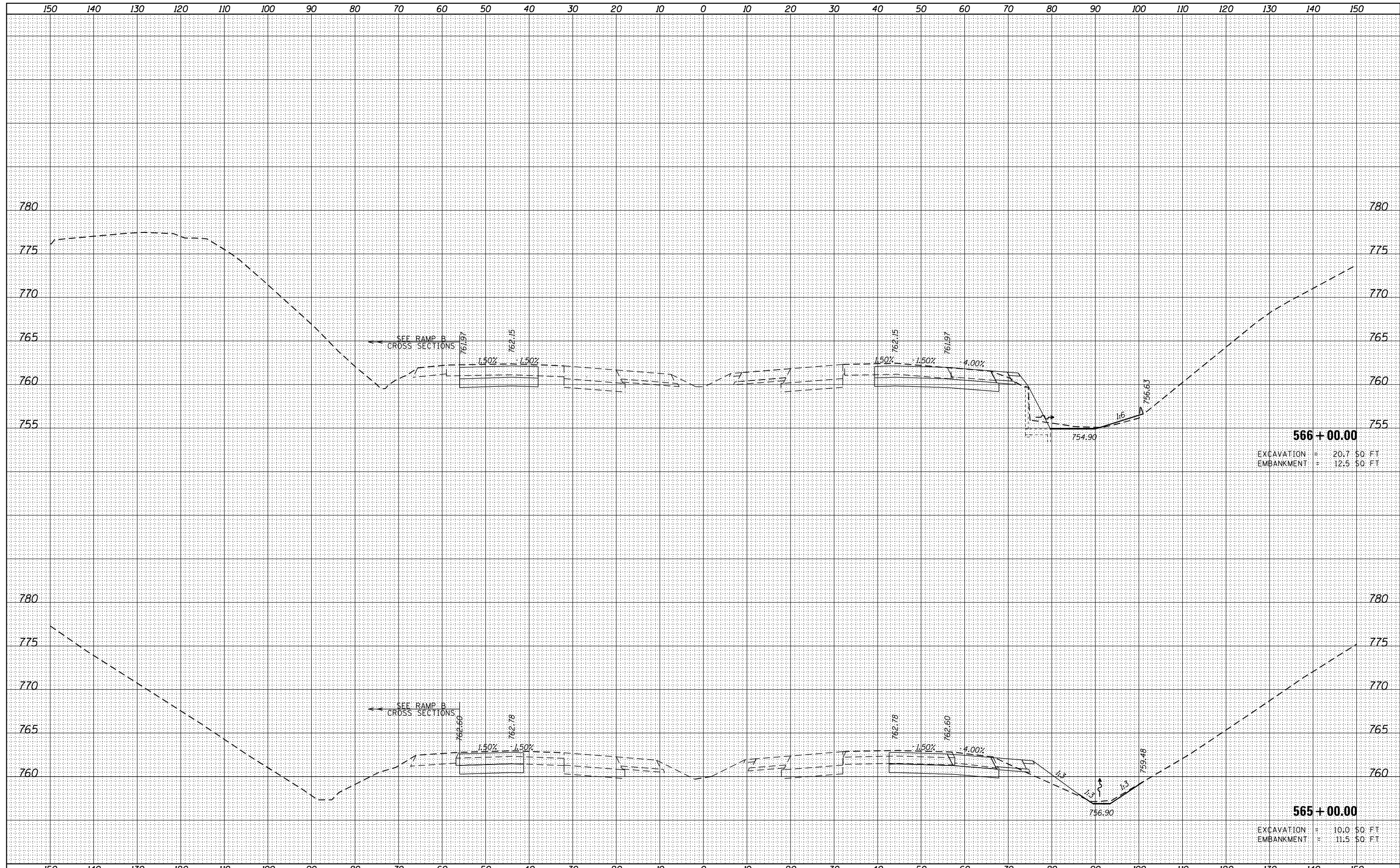
SCALE: SHEET OF SHEETS STA. 563+00.00 TO STA. 564+00.00

F.A.I. RTE.	SECTION	COUNTY	TOTAL SHEETS	SHEET NO.
57	10-(33,34,5,14)R & (10-34)B	CHAMPAIGN	1182	510
				CONTRACT NO. 70C01

ILLINOIS FED. AID PROJECT

DATE	
BY	
FINISHED SURVEY	
PLOTTED TEMPLATE	
NOTE BOOK	
AREAS CHECKED	
NO.	

DATE	
BY	
ORIGINAL SURVEY	
PLOTTED TEMPLATE	
NOTE BOOK	
AREAS CHECKED	
NO.	



**566 + 00.00**  
 EXCAVATION = 20.7 50 FT  
 EMBANKMENT = 12.5 50 FT

**565 + 00.00**  
 EXCAVATION = 10.0 50 FT  
 EMBANKMENT = 11.5 50 FT

FILE NAME = ...D570C01-sht-XSC I-57 Stage 6 MOT.dgn  
 Default

USER NAME = Matt Overbey	DESIGNED - CMT	REVISED -
	DRAWN - CMT	REVISED -
PLOT SCALE = 20.0000' / in.	CHECKED - SPH/MJO	REVISED -
PLOT DATE = 1/28/2022 - 5:15:46 PM	DATE - JANUARY 2022	REVISED -

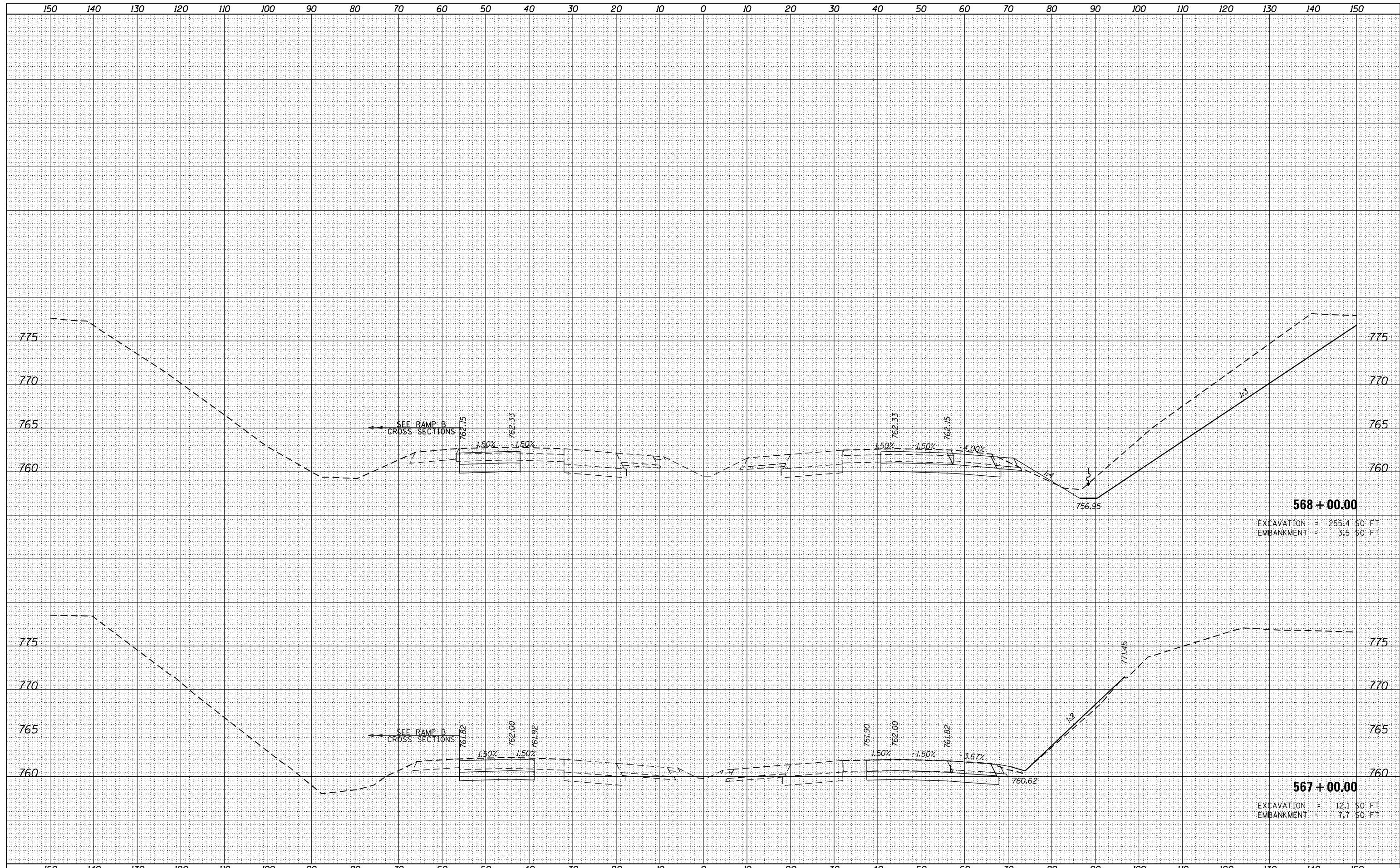
**STATE OF ILLINOIS  
 DEPARTMENT OF TRANSPORTATION**

**MAINTENANCE OF TRAFFIC - CROSS SECTIONS**  
**STAGE 6 - I-57**  
 SCALE: SHEET OF SHEETS STA. 565+00.00 TO STA. 566+00.00

F.A.I. RTE.	SECTION	COUNTY	TOTAL SHEETS	SHEET NO.
57	10-(33,34,5,14)R & (10-34)B	CHAMPAIGN	1182	511
				CONTRACT NO. 70C01
ILLINOIS FED. AID PROJECT				

DATE	
BY	
SURVEYED	
PLOTTED	
TEMPLATE	
AREAS	
CHECKED	
FINISH	
NO.	

DATE	
BY	
SURVEYED	
PLOTTED	
TEMPLATE	
AREAS	
CHECKED	
ORIGINAL	
NO.	



**568 + 00.00**  
 EXCAVATION = 255.4 SQ. FT.  
 EMBANKMENT = 3.5 SQ. FT.

**567 + 00.00**  
 EXCAVATION = 12.1 SQ. FT.  
 EMBANKMENT = 7.7 SQ. FT.

FILE NAME = ...\\D570C01-sht-XSC 1-57 Stage 6 MOT.dgn  
 Default

USER NAME = Matt Overbey	DESIGNED - CMT	REVISED -
	DRAWN - CMT	REVISED -
PLOT SCALE = 20.0000' / in.	CHECKED - SPH/MJO	REVISED -
PLOT DATE = 1/28/2022 - 5:15:46 PM	DATE - JANUARY 2022	REVISED -

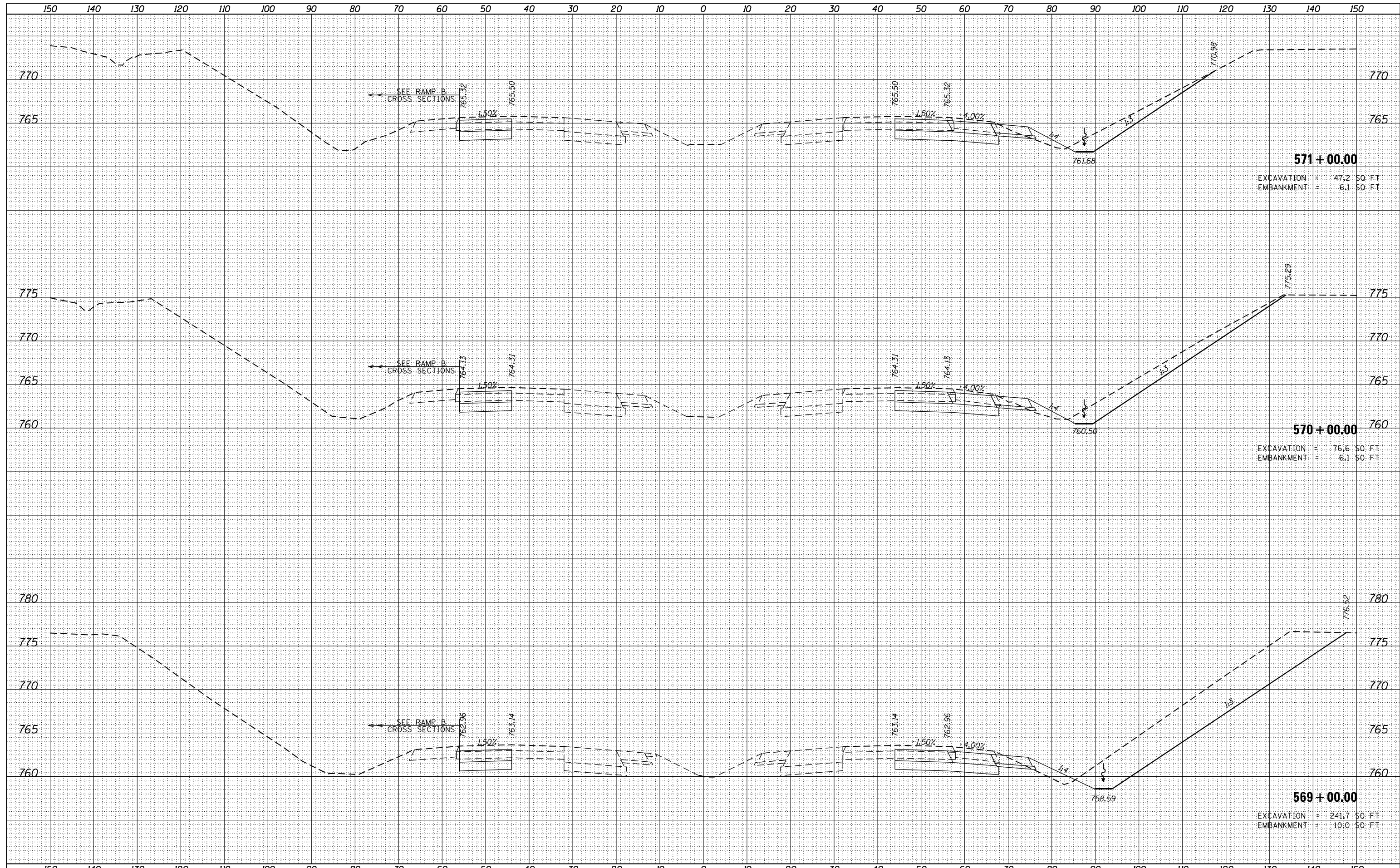
**STATE OF ILLINOIS  
 DEPARTMENT OF TRANSPORTATION**

**MAINTENANCE OF TRAFFIC - CROSS SECTIONS**  
**STAGE 6 - I-57**  
 SCALE: SHEET OF SHEETS STA. 567+00.00 TO STA. 568+00.00

F.A.I. RTE.	SECTION	COUNTY	TOTAL SHEETS	SHEET NO.
57	10-(33,34,5,14)R & (10-34)B	CHAMPAIGN	1182	512
				CONTRACT NO. 70C01
ILLINOIS FED. AID PROJECT				

DATE	
BY	
FINISHED SURVEY	
PLOTTED	
TEMPLATE	
AREAS CHECKED	
NO.	

DATE	
BY	
ORIGINAL SURVEY	
PLOTTED	
TEMPLATE	
AREAS CHECKED	
NO.	



**571 + 00.00**  
 EXCAVATION = 47.2 SO. FT.  
 EMBANKMENT = 6.1 SO. FT.

**570 + 00.00**  
 EXCAVATION = 76.6 SO. FT.  
 EMBANKMENT = 6.1 SO. FT.

**569 + 00.00**  
 EXCAVATION = 241.7 SO. FT.  
 EMBANKMENT = 10.0 SO. FT.

FILE NAME = ...D570C01-sht-XSC I-57 Stage 6 MOT.dgn  
 Default

USER NAME = Matt Overbey	DESIGNED - CMT	REVISED -
	DRAWN - CMT	REVISED -
PLOT SCALE = 20.0000' / in.	CHECKED - SPH/MJO	REVISED -
PLOT DATE = 1/28/2022 - 5:15:46 PM	DATE - JANUARY 2022	REVISED -

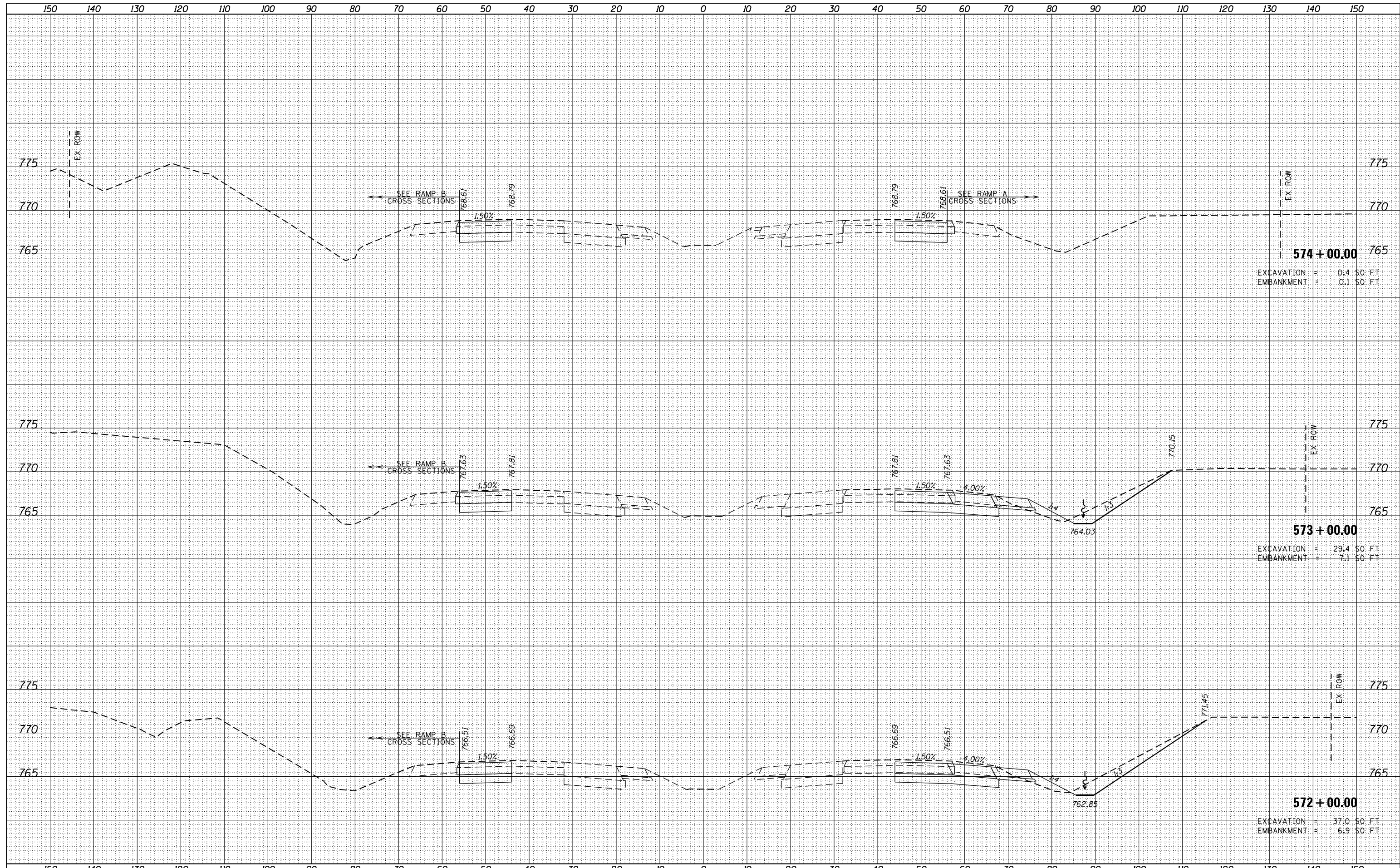
**STATE OF ILLINOIS  
 DEPARTMENT OF TRANSPORTATION**

**MAINTENANCE OF TRAFFIC - CROSS SECTIONS**  
**STAGE 6 - I-57**  
 SCALE: SHEET OF SHEETS STA. 569+00.00 TO STA. 571+00.00

F.A.I. RTE.	SECTION	COUNTY	TOTAL SHEETS	SHEET NO.
57	10-(33,34,5,14)R & (10-34)B	CHAMPAIGN	1182	513
CONTRACT NO. 70C01			ILLINOIS FED. AID PROJECT	

DATE	
BY	
SURVEYED	
PLOTTED	
TEMPLATE	
AREAS	
CHECKED	
NO.	

DATE	
BY	
SURVEYED	
PLOTTED	
TEMPLATE	
AREAS	
CHECKED	
NO.	



574 + 00.00  
 EXCAVATION = 0.4 SO. FT.  
 EMBANKMENT = 0.1 SO. FT.

573 + 00.00  
 EXCAVATION = 29.4 SO. FT.  
 EMBANKMENT = 7.1 SO. FT.

572 + 00.00  
 EXCAVATION = 37.0 SO. FT.  
 EMBANKMENT = 6.9 SO. FT.

FILE NAME = ...D570C01-sht-XSC 1-57 Stage 6 MOT.dgn  
 Default

USER NAME = Matt Overbey	DESIGNED - CMT	REVISED -
	DRAWN - CMT	REVISED -
PLOT SCALE = 20.0000' / in.	CHECKED - SPH/MJO	REVISED -
PLOT DATE = 1/28/2022 - 5:15:47 PM	DATE - JANUARY 2022	REVISED -

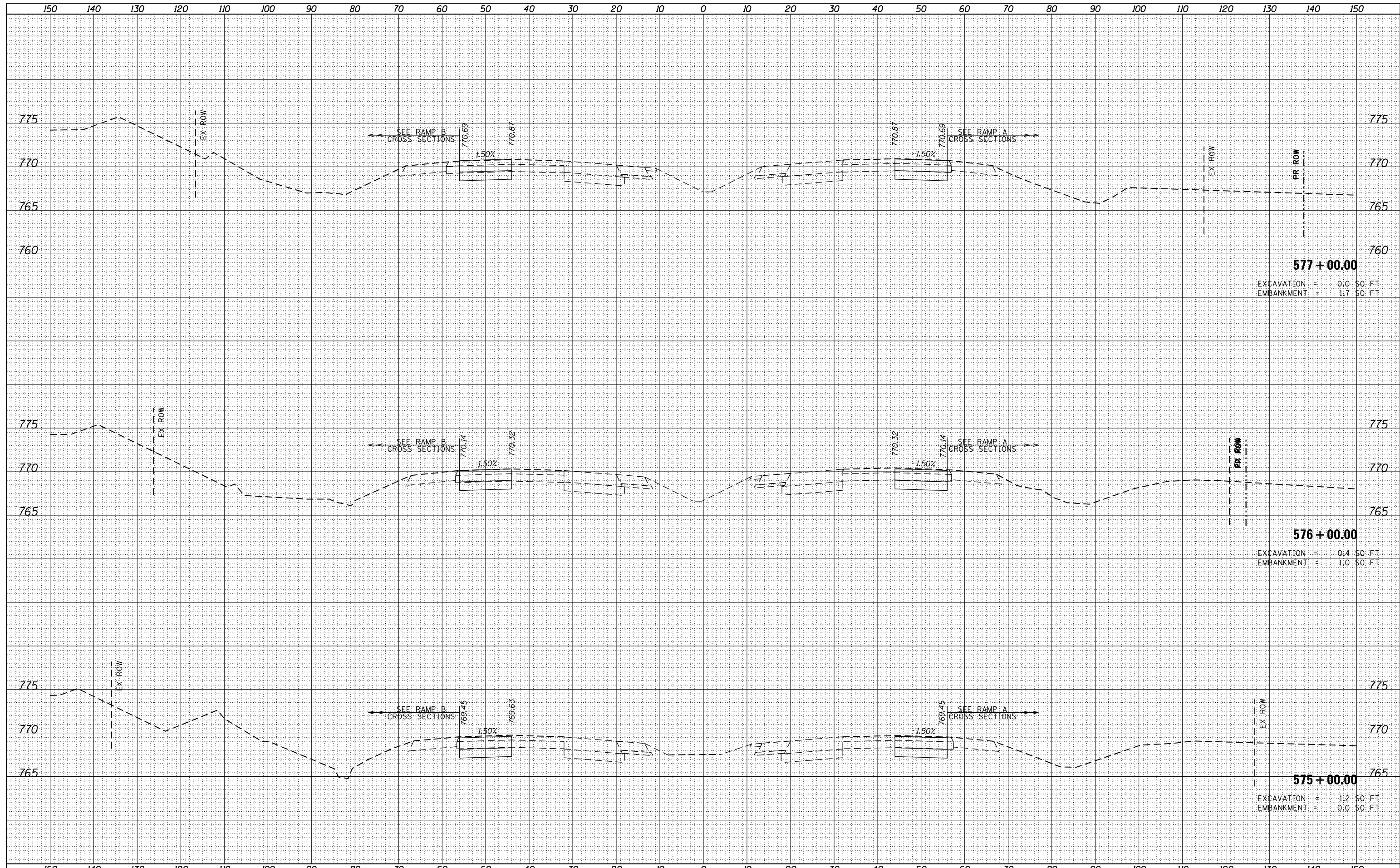
STATE OF ILLINOIS  
 DEPARTMENT OF TRANSPORTATION

MAINTENANCE OF TRAFFIC - CROSS SECTIONS  
 STAGE 6 - I-57  
 SCALE: SHEET OF SHEETS STA. 572+00.00 TO STA. 574+00.00

F.A.I. RTE.	SECTION	COUNTY	TOTAL SHEETS	SHEET NO.
57	10-(33,34,5,14)R & (10-34)B	CHAMPAIGN	1182	514
				CONTRACT NO. 70C01
ILLINOIS FED. AID PROJECT				

DATE	
BY	
FINISHED SURVEY	
PLOTTED TEMPLATE	
NOTE BOOK	
AREAS CHECKED	
NO.	

DATE	
BY	
ORIGINAL SURVEY	
PLOTTED TEMPLATE	
NOTE BOOK	
AREAS CHECKED	
NO.	



**577 + 00.00**  
 EXCAVATION = 0.0 50 FT  
 EMBANKMENT = 1.7 50 FT

**576 + 00.00**  
 EXCAVATION = 0.4 50 FT  
 EMBANKMENT = 1.0 50 FT

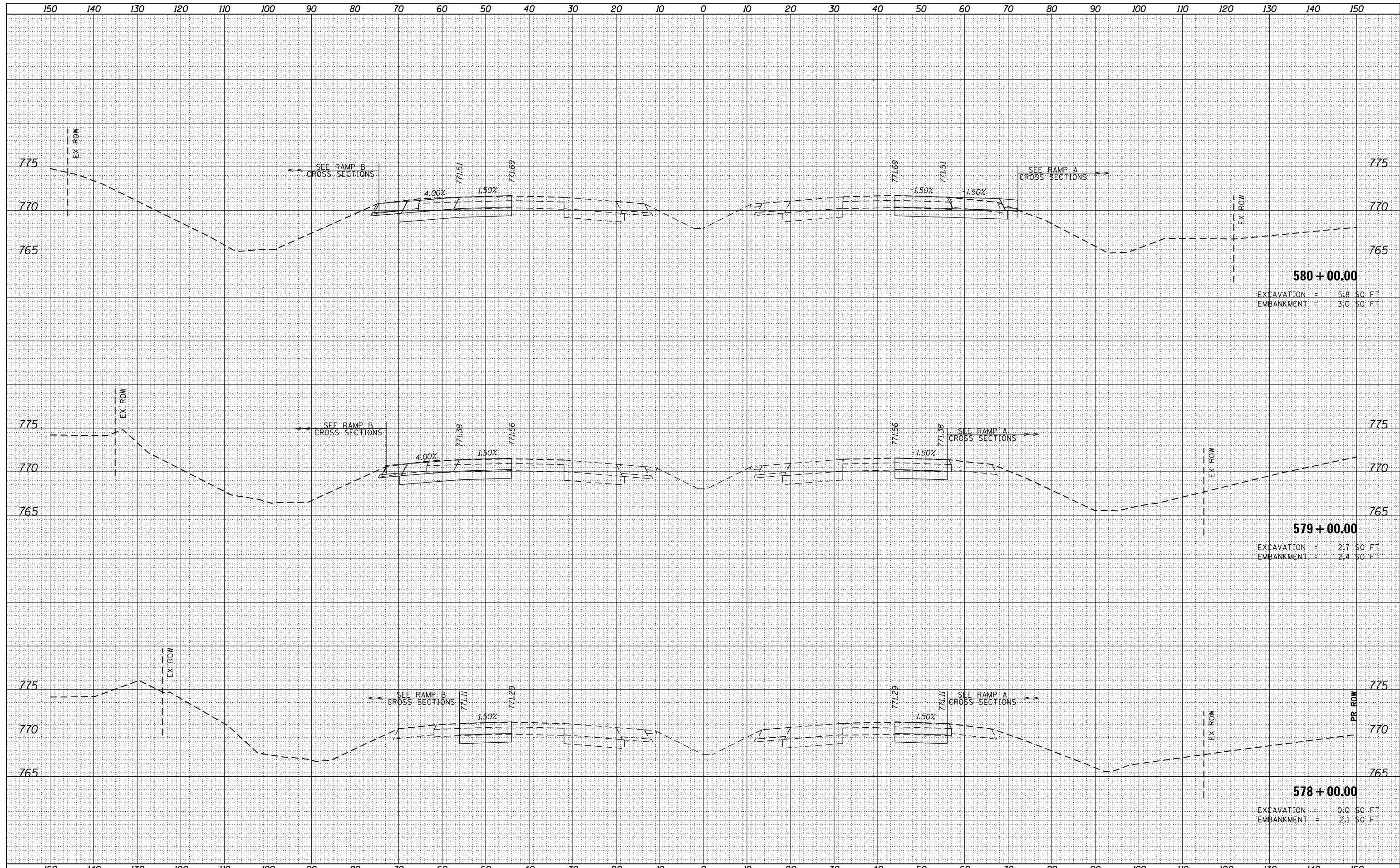
**575 + 00.00**  
 EXCAVATION = 1.2 50 FT  
 EMBANKMENT = 0.0 50 FT

FILE NAME =	USER NAME = Matt Overbey	DESIGNED - CMT	REVISED -	<b>STATE OF ILLINOIS</b> <b>DEPARTMENT OF TRANSPORTATION</b>	<b>MAINTENANCE OF TRAFFIC - CROSS SECTIONS</b> <b>STAGE 6 - I-57</b>			F.A.I. RTE.	SECTION	COUNTY	TOTAL SHEETS	SHEET NO.
...D570C01-sht-XSC I-57 Stage 6 MOT.dgn		DRAWN - CMT	REVISED -		57	10-(33,34,5,14)R & (10-34)B	CHAMPAIGN	1182	515			
Default	PLOT SCALE = 20.0000' / in.	CHECKED - SPH/MJO	REVISED -		CONTRACT NO. 70C01							
	PLOT DATE = 1/28/2022 - 5:15:47 PM	DATE - JANUARY 2022	REVISED -		ILLINOIS FED. AID PROJECT							

SCALE: SHEET OF SHEETS STA. 575+00.00 TO STA. 577+00.00

DATE	
BY	
FINISHED SURVEY	
PLOTTED TEMPLATE	
NOTE BOOK	
AREAS CHECKED	

DATE	
BY	
ORIGINAL SURVEY	
PLOTTED TEMPLATE	
NOTE BOOK	
AREAS CHECKED	



FILE NAME = ...D570C01-sht-XSC 1-57 Stage 6 MOT.dgn  
 Default

USER NAME = Matt Overbey	DESIGNED - CMT	REVISED -
	DRAWN - CMT	REVISED -
PLOT SCALE = 20.0000' / in.	CHECKED - SPH/MJO	REVISED -
PLOT DATE = 1/28/2022 - 5:15:47 PM	DATE - JANUARY 2022	REVISED -

**STATE OF ILLINOIS  
DEPARTMENT OF TRANSPORTATION**

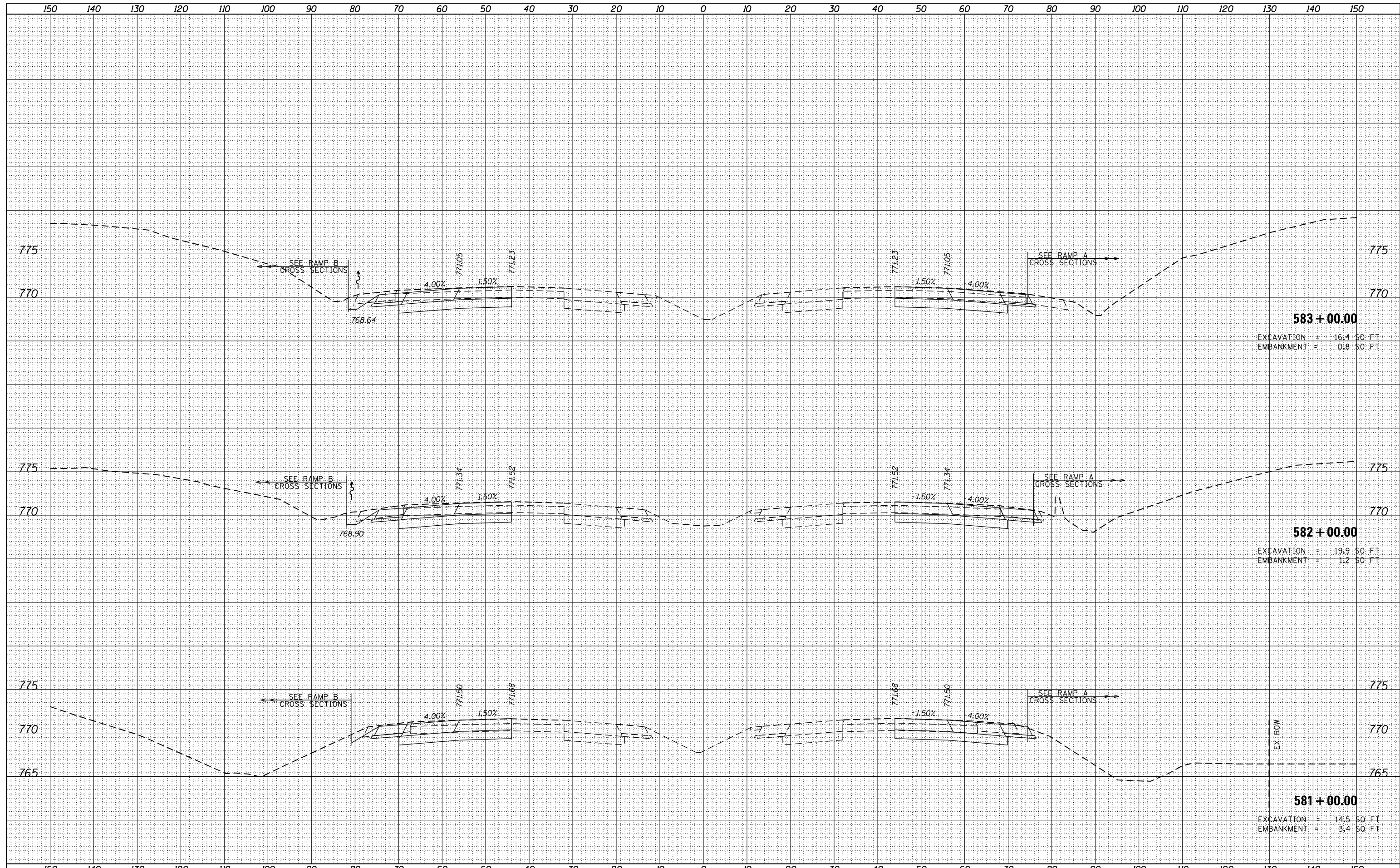
**MAINTENANCE OF TRAFFIC - CROSS SECTIONS**  
**STAGE 6 - I-57**  
 SCALE: SHEET OF SHEETS STA. 578+00.00 TO STA. 580+00.00

F.A.I. RTE.	SECTION	COUNTY	TOTAL SHEETS	SHEET NO.
57	10-(33,34,5,14R & (10-34)B	CHAMPAIGN	1182	516
CONTRACT NO. 70C01				
ILLINOIS FED. AID PROJECT				



DATE	
BY	
FINISHED SURVEY	
PLOTTED	
TEMPLATE	
NOTE BOOK	
AREAS CHECKED	
NO.	

DATE	
BY	
ORIGINAL SURVEY	
PLOTTED	
TEMPLATE	
NOTE BOOK	
AREAS CHECKED	
NO.	



FILE NAME = ...\\D570C01-sht-XSC 1-57 Stage 6 MOT.dgn  
 Default

USER NAME = Matt Overbey	DESIGNED - CMT	REVISED -
	DRAWN - CMT	REVISED -
PLOT SCALE = 20.0000' / in.	CHECKED - SPH/MJO	REVISED -
PLOT DATE = 1/28/2022 - 5:15:47 PM	DATE - JANUARY 2022	REVISED -

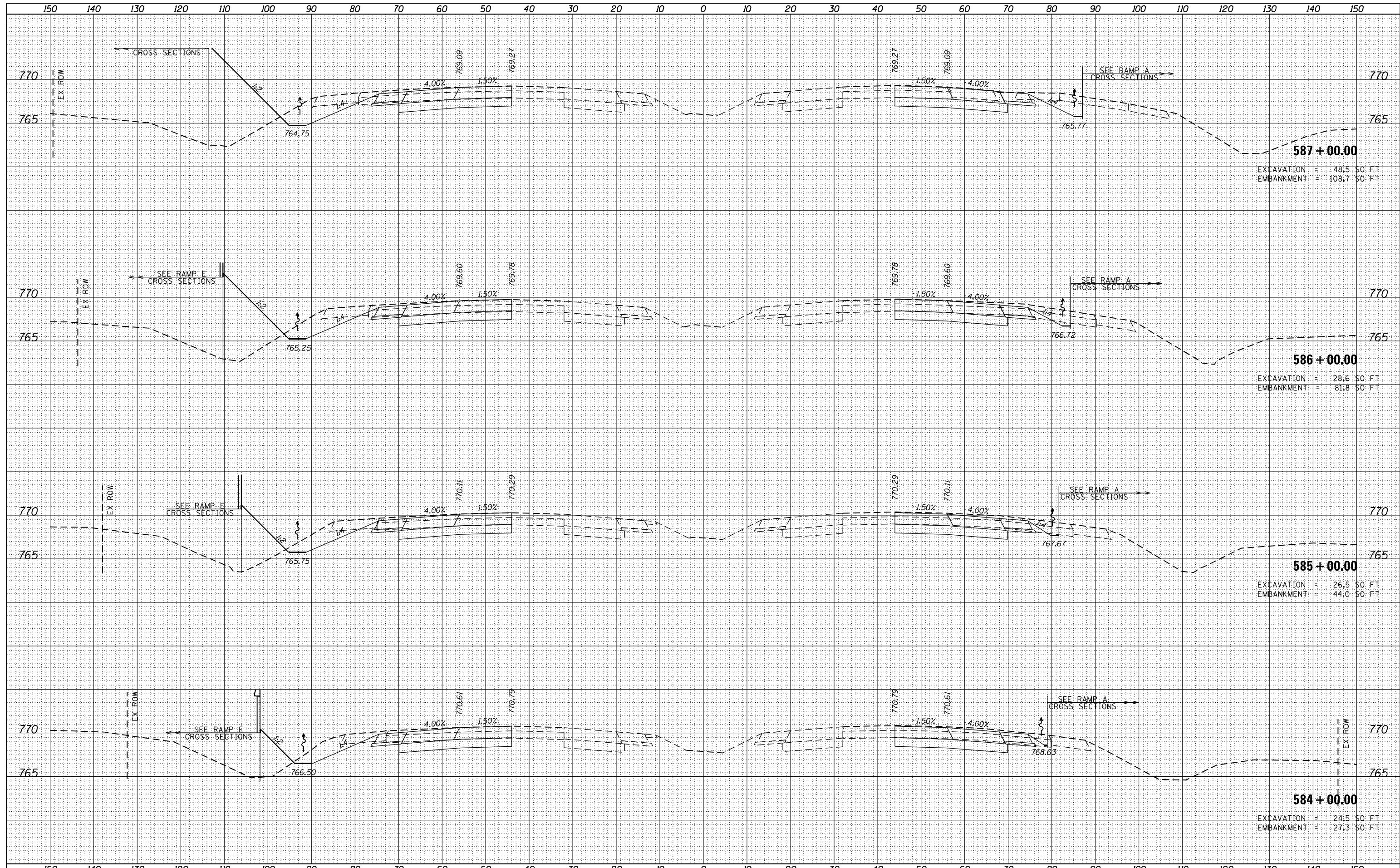
**STATE OF ILLINOIS  
 DEPARTMENT OF TRANSPORTATION**

**MAINTENANCE OF TRAFFIC - CROSS SECTIONS**  
**STAGE 6 - I-57**  
 SCALE: SHEET OF SHEETS STA. 581+00.00 TO STA. 583+00.00

F.A.I. RTE.	SECTION	COUNTY	TOTAL SHEETS	SHEET NO.
57	10-(33,34,5,14)R & (10-34)B	CHAMPAIGN	1182	517
CONTRACT NO. 70C01				
ILLINOIS FED. AID PROJECT				

DATE	
BY	
FINISHED SURVEY	
PLOTTED	
TEMPLATE	
NOTE BOOK	
AREAS CHECKED	
NO.	

DATE	
BY	
ORIGINAL SURVEY	
PLOTTED	
TEMPLATE	
NOTE BOOK	
AREAS CHECKED	
NO.	



FILE NAME = ... \D570C01-sht-XSC 1-57 Stage 6 MOT.dgn  
 Default

USER NAME = Matt Overbey	DESIGNED - CMT	REVISED -
	DRAWN - CMT	REVISED -
PLOT SCALE = 20.0000' / in.	CHECKED - SPH/MJO	REVISED -
PLOT DATE = 1/28/2022 - 5:15:59 PM	DATE - JANUARY 2022	REVISED -

**STATE OF ILLINOIS  
DEPARTMENT OF TRANSPORTATION**

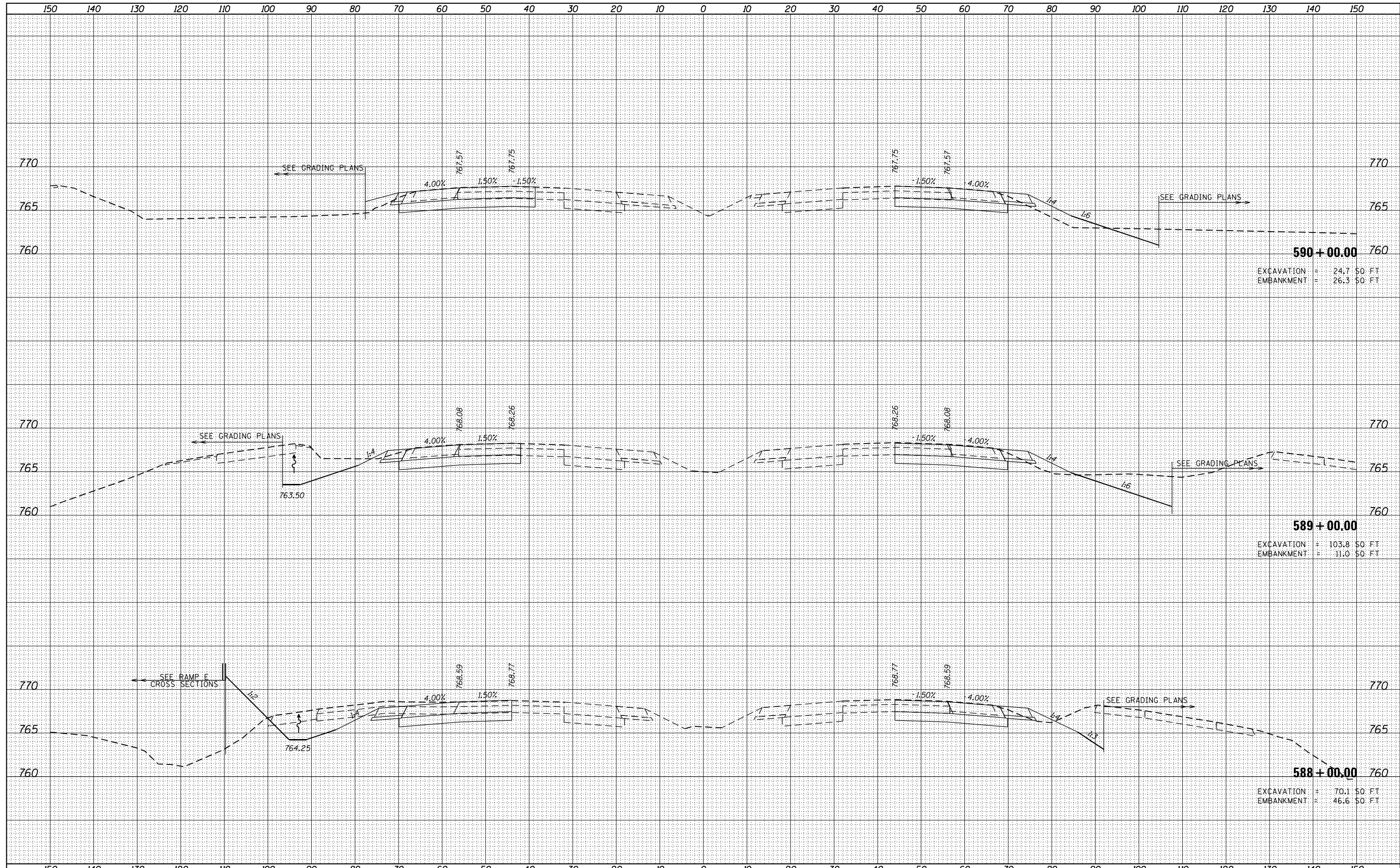
**MAINTENANCE OF TRAFFIC - CROSS SECTIONS  
STAGE 6 - I-57**

SCALE: SHEET OF SHEETS STA. 584+00.00 TO STA. 587+00.00

F.A.I. RTE.	SECTION	COUNTY	TOTAL SHEETS	SHEET NO.
57	10-(33,34,5,14)R & (10-34)B	CHAMPAIGN	1182	518
				CONTRACT NO. 70C01
ILLINOIS FED. AID PROJECT				

DATE	
BY	
FINISHED SURVEY	
PLOTTED TEMPLATE	
NOTE BOOK	
AREAS CHECKED	

DATE	
BY	
ORIGINAL SURVEY	
PLOTTED TEMPLATE	
NOTE BOOK	
AREAS CHECKED	



**590 + 00.00**  
 EXCAVATION = 24.7 SO. FT  
 EMBANKMENT = 26.3 SO. FT

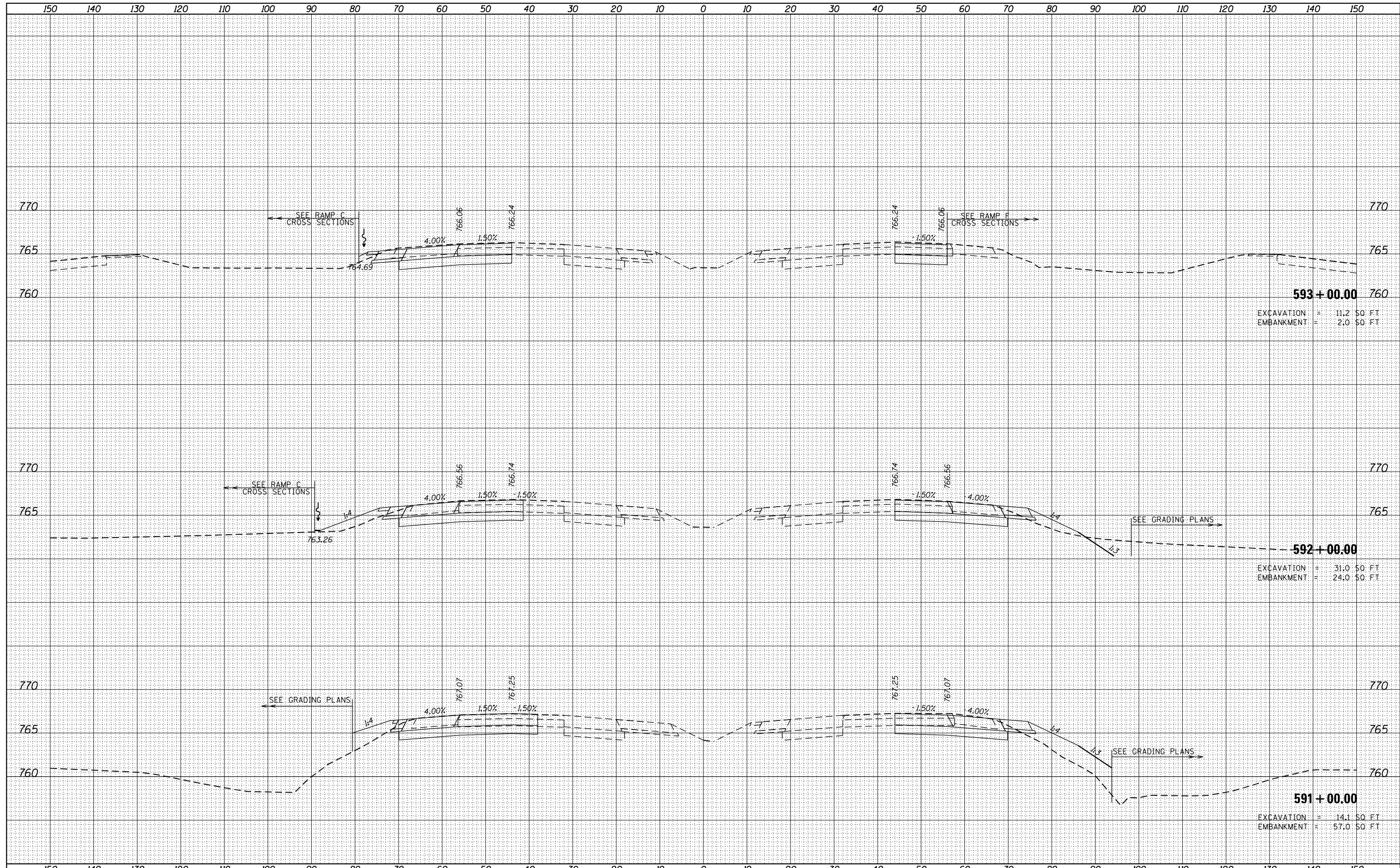
**589 + 00.00**  
 EXCAVATION = 103.8 SO. FT  
 EMBANKMENT = 11.0 SO. FT

**588 + 00.00**  
 EXCAVATION = 70.1 SO. FT  
 EMBANKMENT = 46.6 SO. FT

FILE NAME =	USER NAME = Matt Overbey	DESIGNED - CMT	REVISED -	<b>STATE OF ILLINOIS</b> <b>DEPARTMENT OF TRANSPORTATION</b>	<b>MAINTENANCE OF TRAFFIC - CROSS SECTIONS</b> <b>STAGE 6 - I-57</b>			F.A.I. RTE.	SECTION	COUNTY	TOTAL SHEETS	SHEET NO.
...D570C01-sht-XSC I-57 Stage 6 MOT.dgn	PLOT SCALE = 20.0000' / in.	DRAWN - CMT	REVISED -					57	10-(33,34,5,14)R & (10-34)B	CHAMPAIGN	1182	519
Default	PLOT DATE = 1/28/2022 - 5:15:59 PM	CHECKED - SPH/MJO	REVISED -		CONTRACT NO. 70C01							
		DATE - JANUARY 2022	REVISED -		ILLINOIS FED. AID PROJECT							

DATE	
BY	
FINISHED SURVEY	
PLOTTED	
TEMPLATE	
NOTE BOOK	
AREAS CHECKED	
NO.	

DATE	
BY	
ORIGINAL SURVEY	
PLOTTED	
TEMPLATE	
NOTE BOOK	
AREAS CHECKED	
NO.	



**593 + 00.00**  
 EXCAVATION = 11.2 SQ. FT.  
 EMBANKMENT = 2.0 SQ. FT.

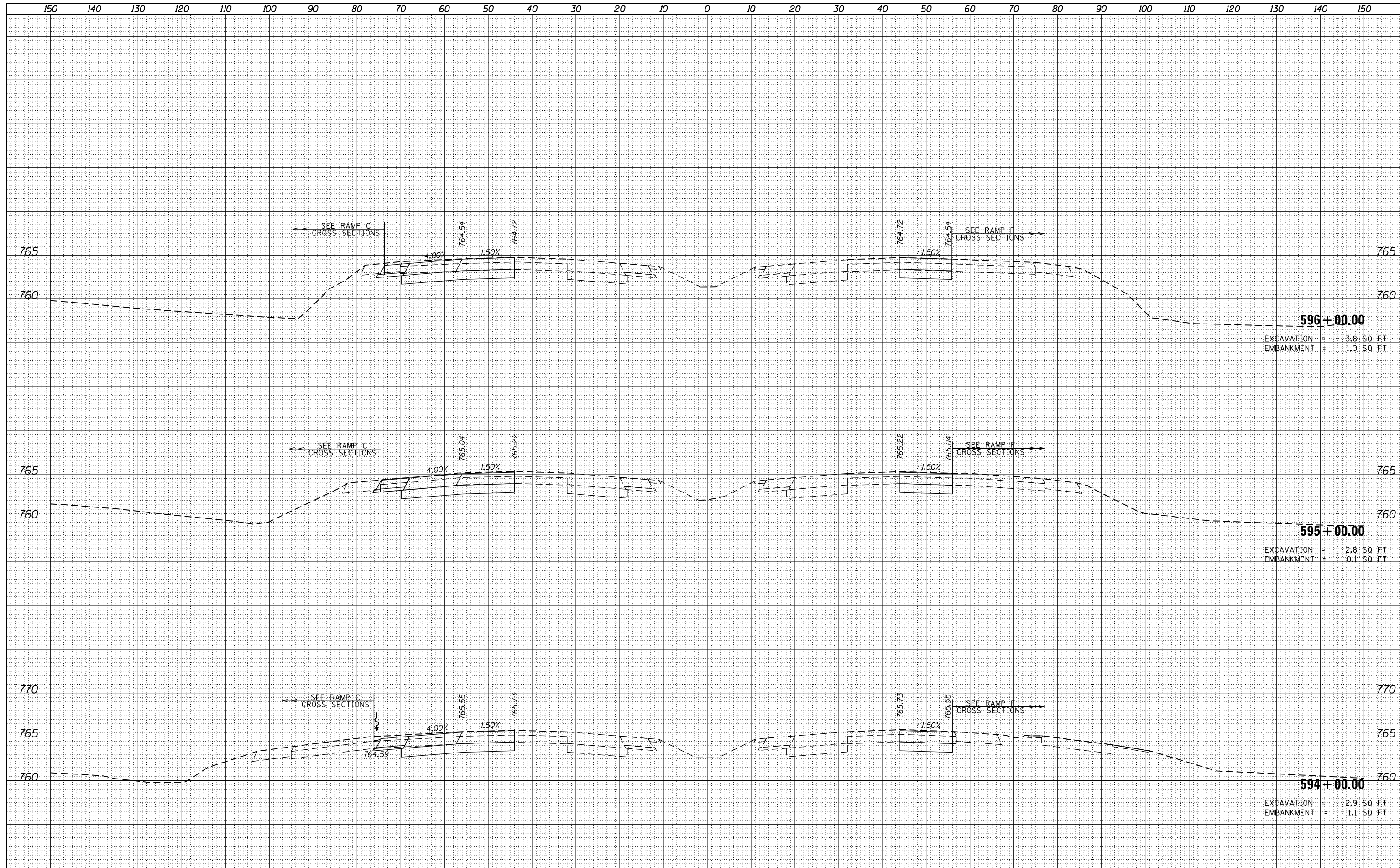
**592 + 00.00**  
 EXCAVATION = 31.0 SQ. FT.  
 EMBANKMENT = 24.0 SQ. FT.

**591 + 00.00**  
 EXCAVATION = 14.1 SQ. FT.  
 EMBANKMENT = 57.0 SQ. FT.

FILE NAME = ...D570C01-sht-XSC I-57 Stage 6 MOT.dgn	USER NAME = Matt Overbey	DESIGNED - CMT	REVISD -	<b>STATE OF ILLINOIS</b> <b>DEPARTMENT OF TRANSPORTATION</b>	<b>MAINTENANCE OF TRAFFIC - CROSS SECTIONS</b> <b>STAGE 6 - I-57</b>			F.A.I. -	SECTION	COUNTY	TOTAL SHEETS	SHEET NO.
Default	PLOT SCALE = 20.0000' / in.	DRAWN - CMT	REVISD -		57	10-(33,34,5,14)R & (10-34)B	CHAMPAIGN	1182	520			
	PLOT DATE = 1/28/2022 - 5:16:00 PM	CHECKED - SPH/MJO	REVISD -		SCALE: SHEET OF SHEETS STA. 591+00.00 TO STA. 593+00.00				CONTRACT NO. 70C01			
		DATE - JANUARY 2022	REVISD -		ILLINOIS FED. AID PROJECT							

DATE	
BY	
FINISHED SURVEY	
PLOTTED	
TEMPLATE	
NOTE BOOK	
AREAS CHECKED	
NO.	

DATE	
BY	
ORIGINAL SURVEY	
PLOTTED	
TEMPLATE	
NOTE BOOK	
AREAS CHECKED	
NO.	



596 + 00.00  
 EXCAVATION = 3.8 SO. FT.  
 EMBANKMENT = 1.0 SO. FT.

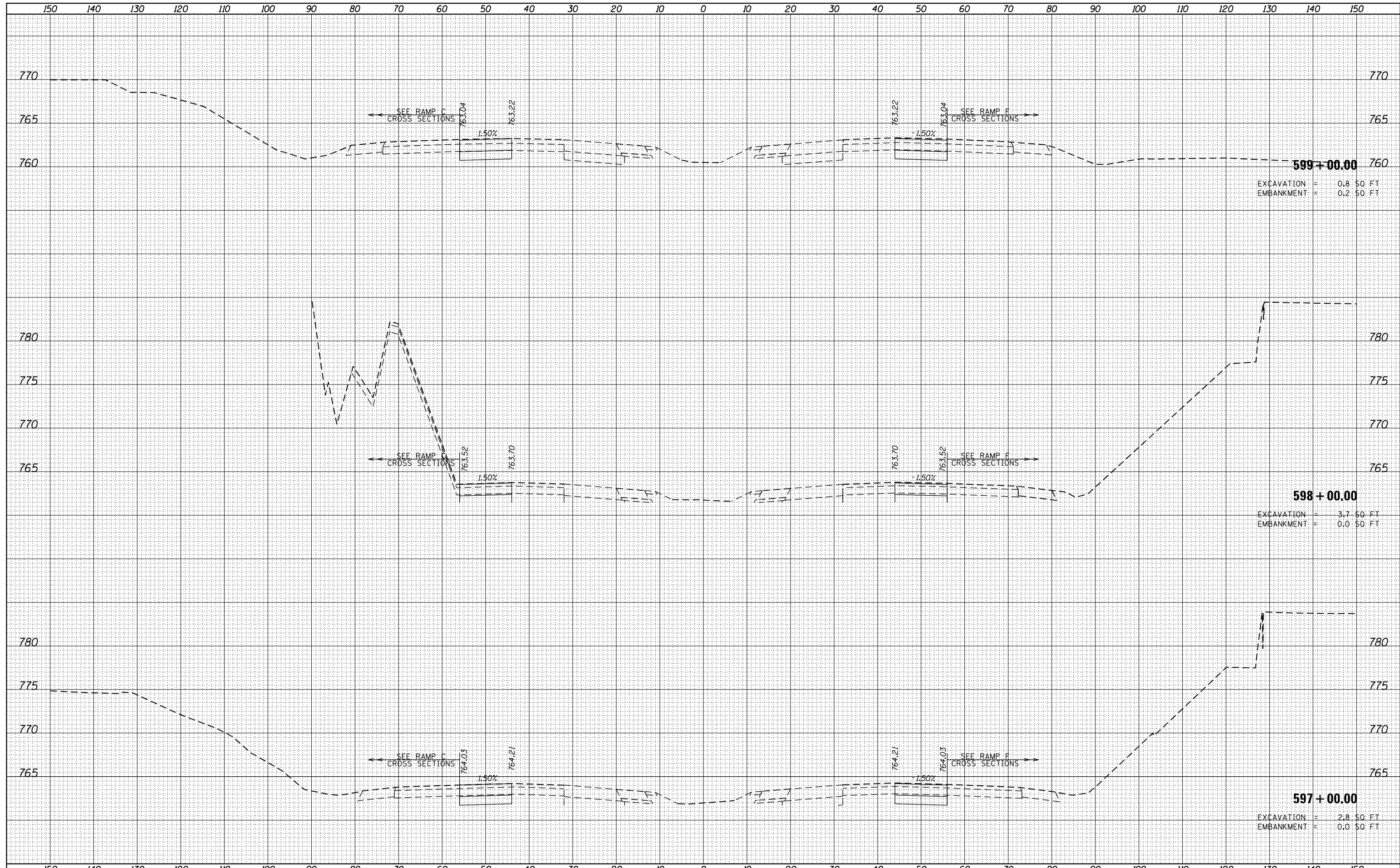
595 + 00.00  
 EXCAVATION = 2.8 SO. FT.  
 EMBANKMENT = 0.1 SO. FT.

594 + 00.00  
 EXCAVATION = 2.9 SO. FT.  
 EMBANKMENT = 1.1 SO. FT.

FILE NAME =	USER NAME = Matt Overbey	DESIGNED - CMT	REVISED -	<b>STATE OF ILLINOIS</b> <b>DEPARTMENT OF TRANSPORTATION</b>	<b>MAINTENANCE OF TRAFFIC - CROSS SECTIONS</b> <b>STAGE 6 - I-57</b>	F.A.I. RTÉ.	SECTION	COUNTY	TOTAL SHEETS	SHEET NO.	
...\\D570C01-sht-XSC I-57 Stage 6 MOT.dgn		DRAWN - CMT	REVISED -			57	10-(33,34,5,14)R & (10-34)B	CHAMPAIGN	1182	521	
Default	PLOT SCALE = 20.0000' / in.	CHECKED - SPH/MJO	REVISED -			CONTRACT NO. 70C01					
	PLOT DATE = 1/28/2022 - 5:16:00 PM	DATE - JANUARY 2022	REVISED -			ILLINOIS FED. AID PROJECT					

DATE	
BY	
SURVEYED	
PLOTTED	
TEMPLATE	
AREAS	
CHECKED	
FINISH	
NO.	

DATE	
BY	
SURVEYED	
PLOTTED	
TEMPLATE	
AREAS	
CHECKED	
ORIGINAL	
NO.	



599 + 00.00  
 EXCAVATION = 0.8 SO. FT.  
 EMBANKMENT = 0.2 SO. FT.

598 + 00.00  
 EXCAVATION = 3.7 SO. FT.  
 EMBANKMENT = 0.0 SO. FT.

597 + 00.00  
 EXCAVATION = 2.8 SO. FT.  
 EMBANKMENT = 0.0 SO. FT.

FILE NAME = ...D570C01-sht-XSC 1-57 Stage 6 MOT.dgn  
 Default

USER NAME = Matt Overbey  
 PLOT SCALE = 20.0000' / in.  
 PLOT DATE = 1/28/2022 - 5:16:00 PM

DESIGNED - CMT  
 DRAWN - CMT  
 CHECKED - SPH/MJO  
 DATE - JANUARY 2022

REVISIED -  
 REVISIED -  
 REVISIED -  
 REVISIED -

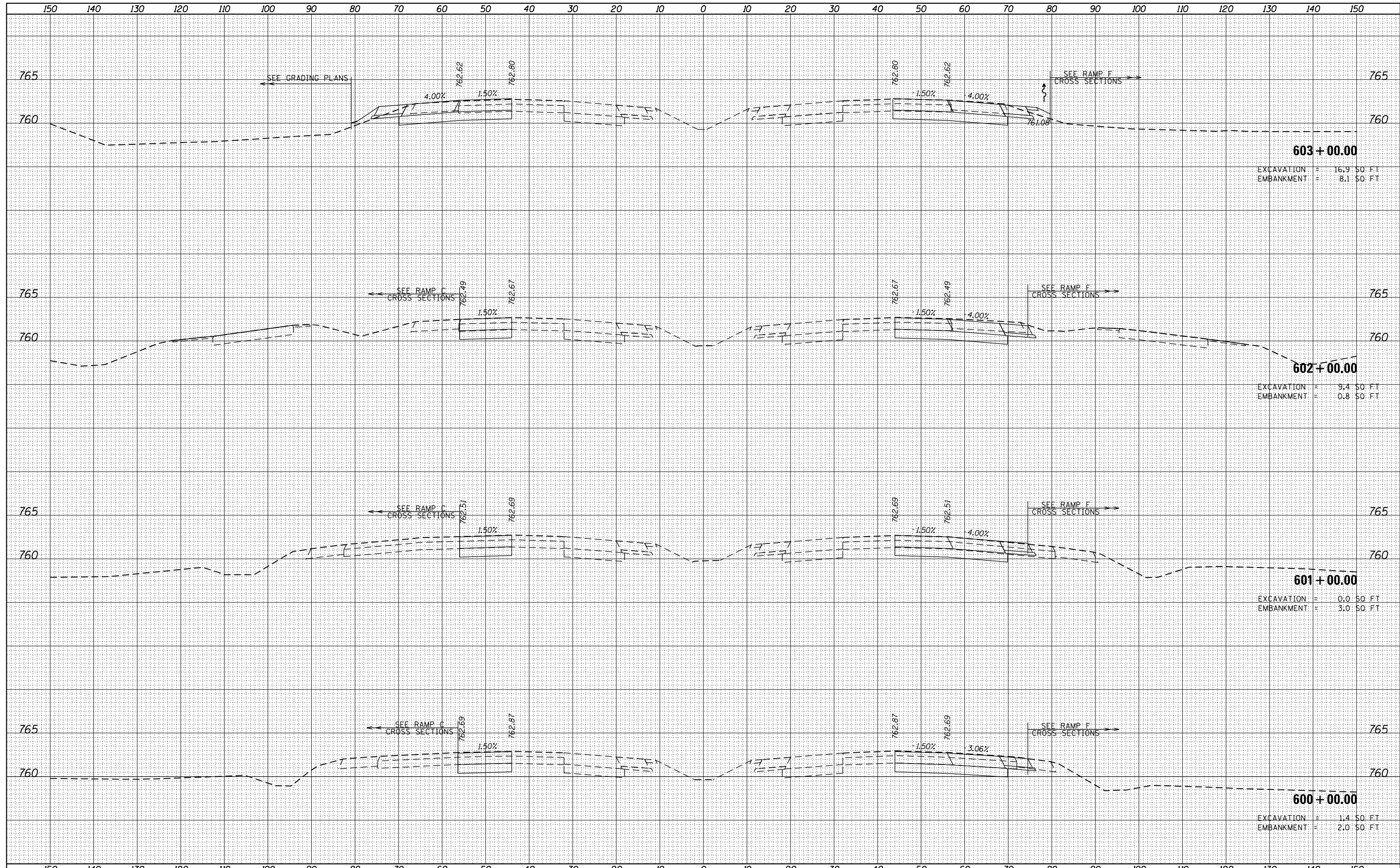
STATE OF ILLINOIS  
 DEPARTMENT OF TRANSPORTATION

MAINTENANCE OF TRAFFIC - CROSS SECTIONS  
 STAGE 6 - I-57  
 SCALE: SHEET OF SHEETS STA. 597+00.00 TO STA. 599+00.00

F.A.I. RTE.	SECTION	COUNTY	TOTAL SHEETS	SHEET NO.
57	10-(33,34,5,14)R & (10-34)B	CHAMPAIGN	1182	522
CONTRACT NO. 70C01			ILLINOIS FED. AID PROJECT	

DATE	
BY	
FINISHED SURVEY	
PLOTTED	
TEMPLATE	
NOTE BOOK	
AREAS CHECKED	
NO.	

DATE	
BY	
ORIGINAL SURVEY	
PLOTTED	
TEMPLATE	
NOTE BOOK	
AREAS CHECKED	
NO.	



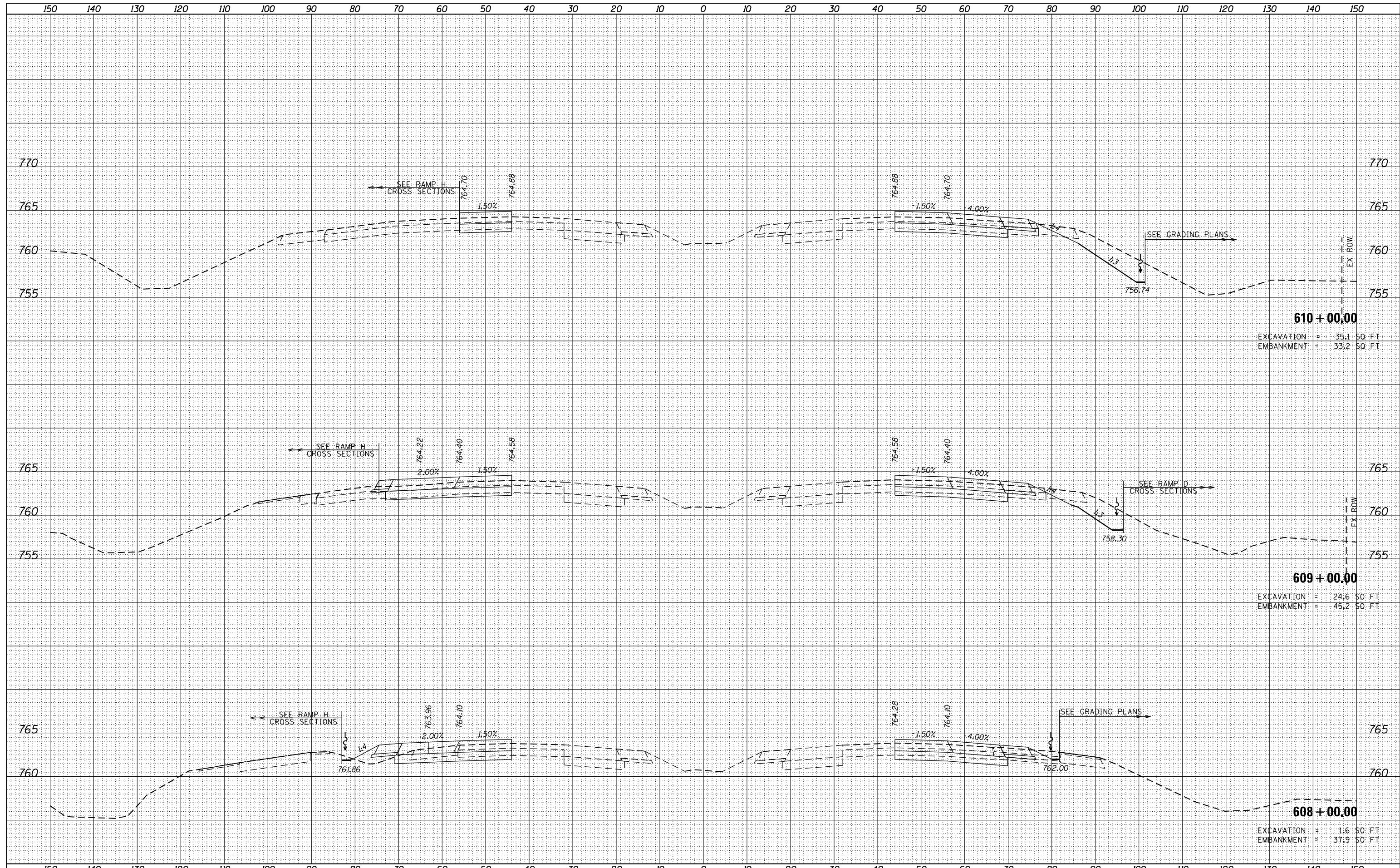
FILE NAME =	USER NAME = Matt Overbey	DESIGNED - CMT	REVISED -	<b>STATE OF ILLINOIS</b> <b>DEPARTMENT OF TRANSPORTATION</b>	<b>MAINTENANCE OF TRAFFIC - CROSS SECTIONS</b> <b>STAGE 6 - I-57</b>	F.A.I. RTE.	SECTION	COUNTY	TOTAL SHEETS	SHEET NO.	
...D570C01-sht-XSC I-57 Stage 6 MOT.dgn	PLOT SCALE = 20.0000' / in.	DRAWN - CMT	REVISED -			57	10-(33,34,5,14)R & (10-34)B	CHAMPAIGN	1182	523	
Default	PLOT DATE = 1/28/2022 - 5:16:00 PM	CHECKED - SPH/MJO	REVISED -			CONTRACT NO. 70C01		ILLINOIS FED. AID PROJECT			
		DATE - JANUARY 2022	REVISED -			SCALE:	SHEET OF SHEETS	STA. 600+00.00 TO STA. 603+00.00			





DATE	
BY	
FINISHED SURVEY	
PLOTTED TEMPLATE	
NOTE BOOK	
AREAS CHECKED	
NO.	

DATE	
BY	
ORIGINAL SURVEY	
PLOTTED TEMPLATE	
NOTE BOOK	
AREAS CHECKED	
NO.	



**610 + 00.00**  
 EXCAVATION = 35.1 SQ. FT.  
 EMBANKMENT = 33.2 SQ. FT.

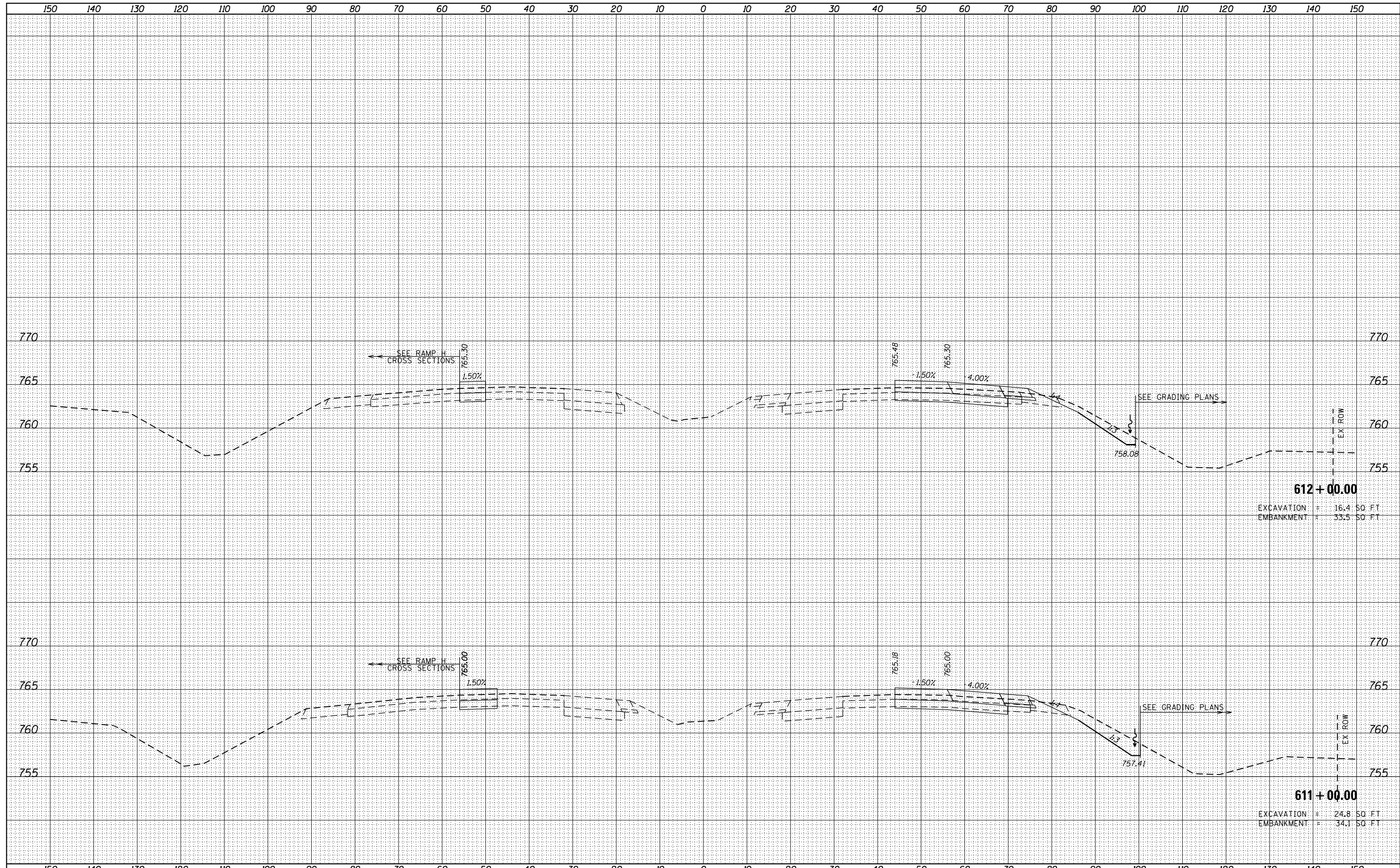
**609 + 00.00**  
 EXCAVATION = 24.6 SQ. FT.  
 EMBANKMENT = 45.2 SQ. FT.

**608 + 00.00**  
 EXCAVATION = 1.6 SQ. FT.  
 EMBANKMENT = 37.9 SQ. FT.

FILE NAME = ...D570C01-sht-XSC 1-57 Stage 6 MOT.dgn	USER NAME = Matt Overbey	DESIGNED - CMT	REVISED -	<b>STATE OF ILLINOIS DEPARTMENT OF TRANSPORTATION</b>	<b>MAINTENANCE OF TRAFFIC - CROSS SECTIONS STAGE 6 - I-57</b>			F.A.I. RTE.	SECTION	COUNTY	TOTAL SHEETS	SHEET NO.
Default	PLOT SCALE = 20.0000' / in.	DRAWN - CMT	REVISED -		57	10-(33,34,5,14)R & (10-34)B	CHAMPAIGN	1182	525			
	PLOT DATE = 1/28/2022 - 5:16:00 PM	CHECKED - SPH/MJO	REVISED -		SCALE: SHEET OF SHEETS STA. 608+00.00 TO STA. 610+00.00			CONTRACT NO. 70C01				
		DATE - JANUARY 2022	REVISED -		ILLINOIS FED. AID PROJECT							

DATE	
BY	
SURVEYED	
PLOTTED	
TEMPLATE	
AREAS	
CHECKED	
FINISH	
NO.	

DATE	
BY	
SURVEYED	
PLOTTED	
TEMPLATE	
AREAS	
CHECKED	
ORIGINAL	
NO.	



FILE NAME = ...D570C01-sht-XSC I-57 Stage 6 MOT.dgn  
 Default

USER NAME = Matt Overbey	DESIGNED - CMT	REVISED -
	DRAWN - CMT	REVISED -
PLOT SCALE = 20.0000' / in.	CHECKED - SPH/MJO	REVISED -
PLOT DATE = 1/28/2022 - 5:16:01 PM	DATE - JANUARY 2022	REVISED -

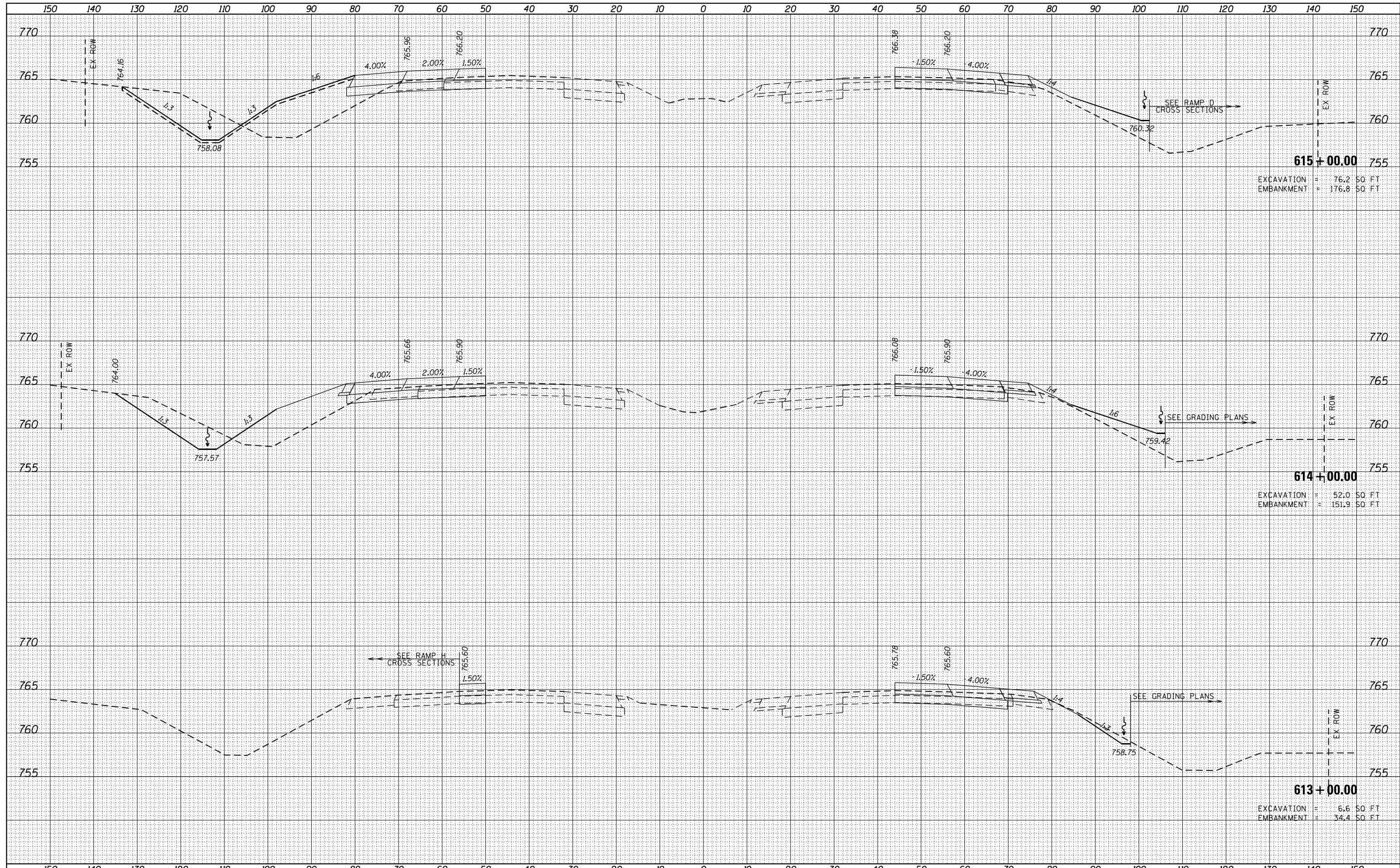
**STATE OF ILLINOIS  
 DEPARTMENT OF TRANSPORTATION**

**MAINTENANCE OF TRAFFIC - CROSS SECTIONS**  
**STAGE 6 - I-57**  
 SCALE: SHEET OF SHEETS STA. 611+00.00 TO STA. 612+00.00

F.A.I. RTE.	SECTION	COUNTY	TOTAL SHEETS	SHEET NO.
57	10-(33,34,5,14)R & (10-34)B	CHAMPAIGN	1182	526
				CONTRACT NO. 70C01
ILLINOIS FED. AID PROJECT				

DATE	
BY	
FINISHED SURVEY	
PLOTTED	
NOTE BOOK	
AREAS CHECKED	

DATE	
BY	
ORIGINAL SURVEY	
PLOTTED	
NOTE BOOK	
AREAS CHECKED	



FILE NAME = ...\\D570C01-sht-XSC I-57 Stage 6 MOT.dgn  
 Default

USER NAME = Matt Overbey	DESIGNED - CMT	REVISED -
	DRAWN - CMT	REVISED -
PLOT SCALE = 20.0000' / in.	CHECKED - SPH/MJO	REVISED -
PLOT DATE = 1/28/2022 - 5:16:01 PM	DATE - JANUARY 2022	REVISED -

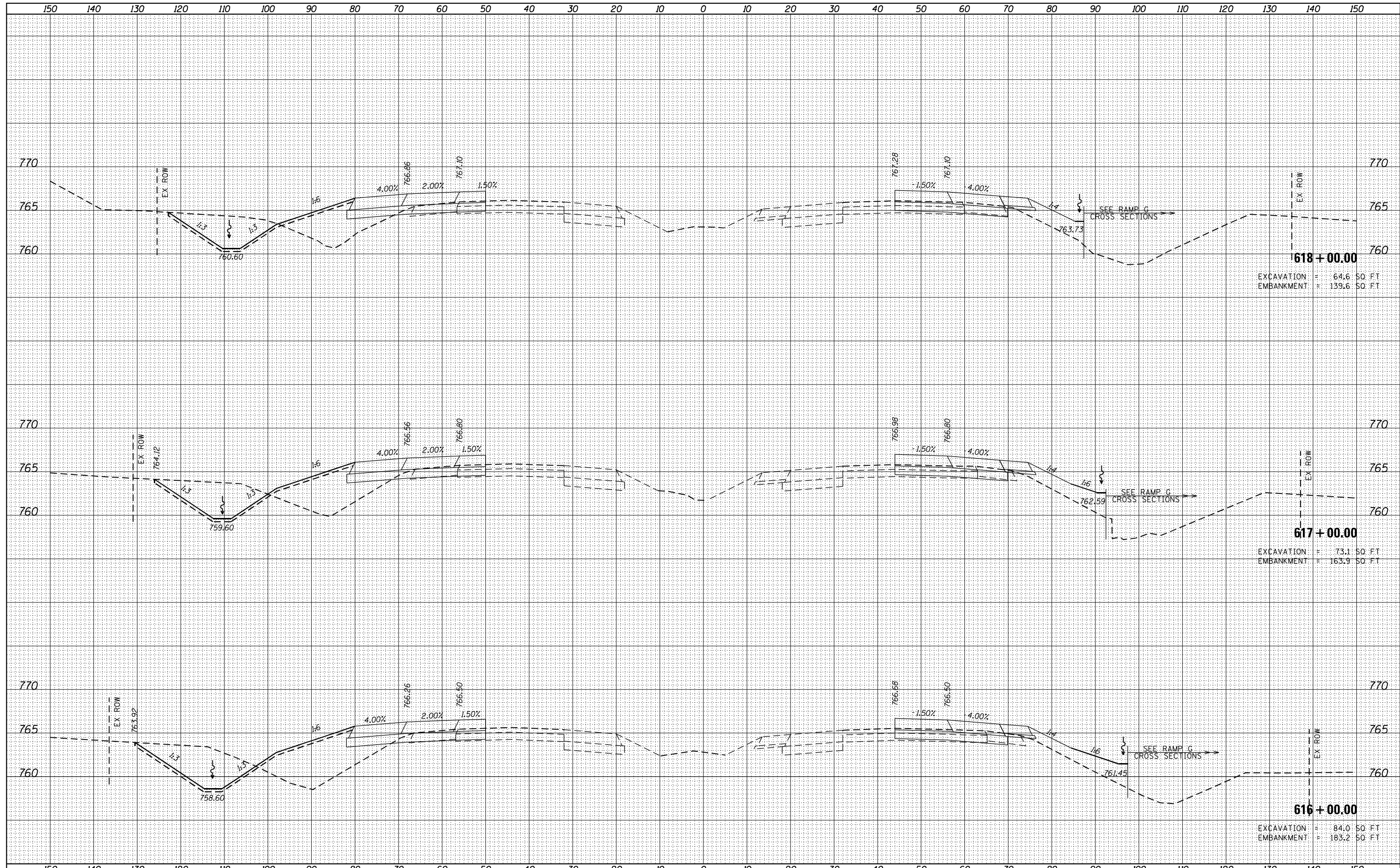
**STATE OF ILLINOIS  
 DEPARTMENT OF TRANSPORTATION**

**MAINTENANCE OF TRAFFIC - CROSS SECTIONS**  
**STAGE 6 - I-57**  
 SCALE: SHEET OF SHEETS STA. 613+00.00 TO STA. 615+00.00

F.A.I. RTE.	SECTION	COUNTY	TOTAL SHEETS	SHEET NO.
57	10-(33,34,5,14)R & (10-34)B	CHAMPAIGN	1182	527
				CONTRACT NO. 70C01
ILLINOIS FED. AID PROJECT				

DATE	
BY	
FINAL SURVEY	SURVEYED
NOTE BOOK	PLOTTED
NO.	TEMPLATE
	AREAS CHECKED

DATE	
BY	
ORIGINAL SURVEY	SURVEYED
NOTE BOOK	PLOTTED
NO.	TEMPLATE
	AREAS CHECKED



618 + 00.00  
 EXCAVATION = 64.6 SQ. FT.  
 EMBANKMENT = 139.6 SQ. FT.

617 + 00.00  
 EXCAVATION = 73.1 SQ. FT.  
 EMBANKMENT = 163.9 SQ. FT.

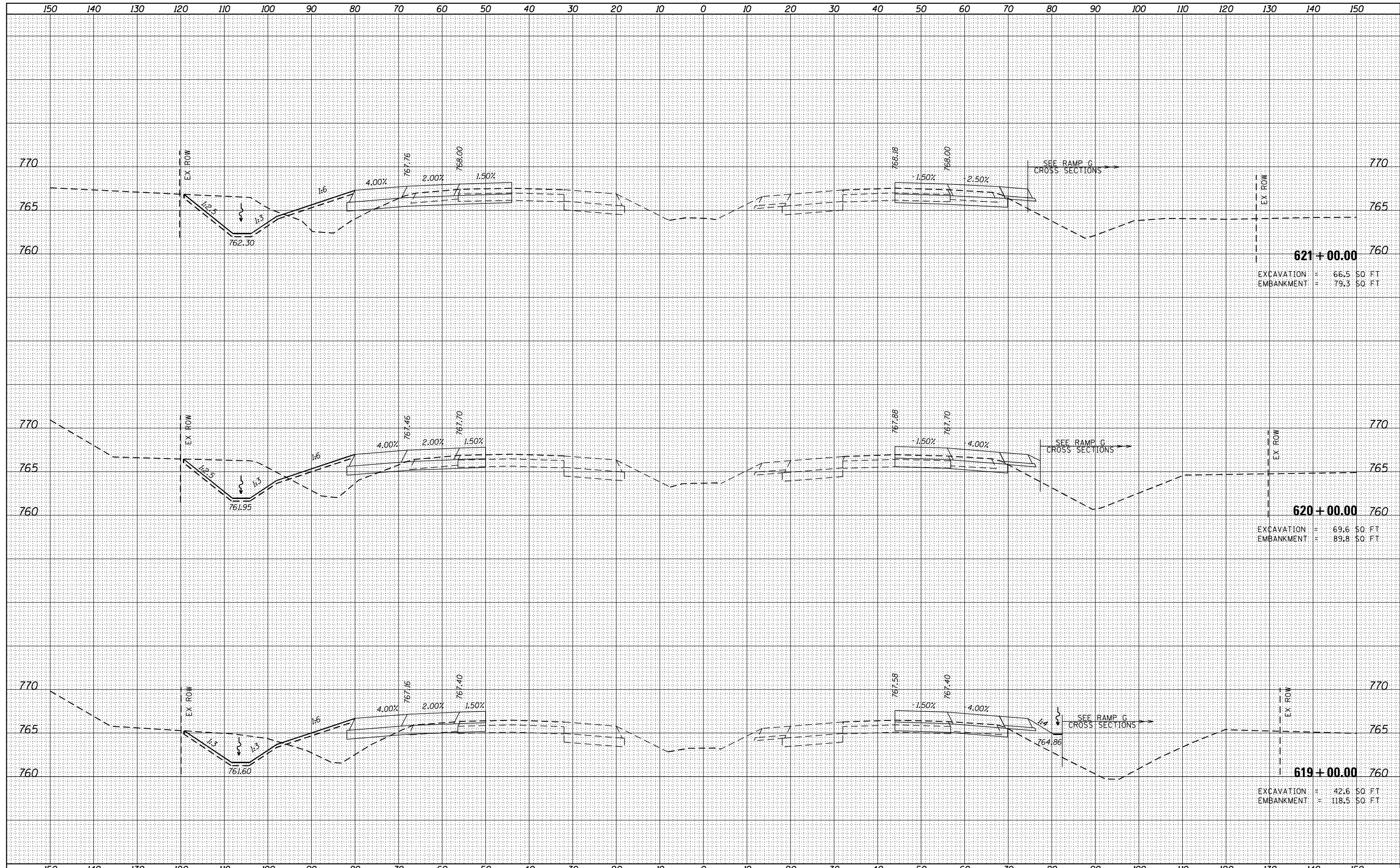
616 + 00.00  
 EXCAVATION = 84.0 SQ. FT.  
 EMBANKMENT = 183.2 SQ. FT.

FILE NAME =	USER NAME = Matt Overbey	DESIGNED - CMT	REVISED -	<b>STATE OF ILLINOIS</b> <b>DEPARTMENT OF TRANSPORTATION</b>	<b>MAINTENANCE OF TRAFFIC - CROSS SECTIONS</b> <b>STAGE 6 - I-57</b>	F.A.I. R.T.E.	SECTION	COUNTY	TOTAL SHEETS	SHEET NO.	
... \D570C01-sht-XSC I-57 Stage 6 MOT.dgn		DRAWN - CMT	REVISED -			57	10-(33,34,5,14)R & (10-34)B	CHAMPAIGN	1182	528	
Default	PLOT SCALE = 20.0000' / in.	CHECKED - SPH/MJO	REVISED -			CONTRACT NO. 70C01					
	PLOT DATE = 1/28/2022 - 5:16:01 PM	DATE - JANUARY 2022	REVISED -			ILLINOIS FED. AID PROJECT					

SCALE: SHEET OF SHEETS STA. 616+00.00 TO STA. 618+00.00

DATE	
BY	
FINISHED SURVEY	
PLOTTED TEMPLATE	
NOTE BOOK	
AREAS CHECKED	
NO.	

DATE	
BY	
ORIGINAL SURVEY	
PLOTTED TEMPLATE	
NOTE BOOK	
AREAS CHECKED	
NO.	



FILE NAME = ...:\D570C01-sht-XSC I-57 Stage 6 MOT.dgn  
 Default

USER NAME = Matt Overbey	DESIGNED - CMT	REVISED -
	DRAWN - CMT	REVISED -
PLOT SCALE = 20.0000' / in.	CHECKED - SPH/MJO	REVISED -
PLOT DATE = 1/28/2022 - 5:16:01 PM	DATE - JANUARY 2022	REVISED -

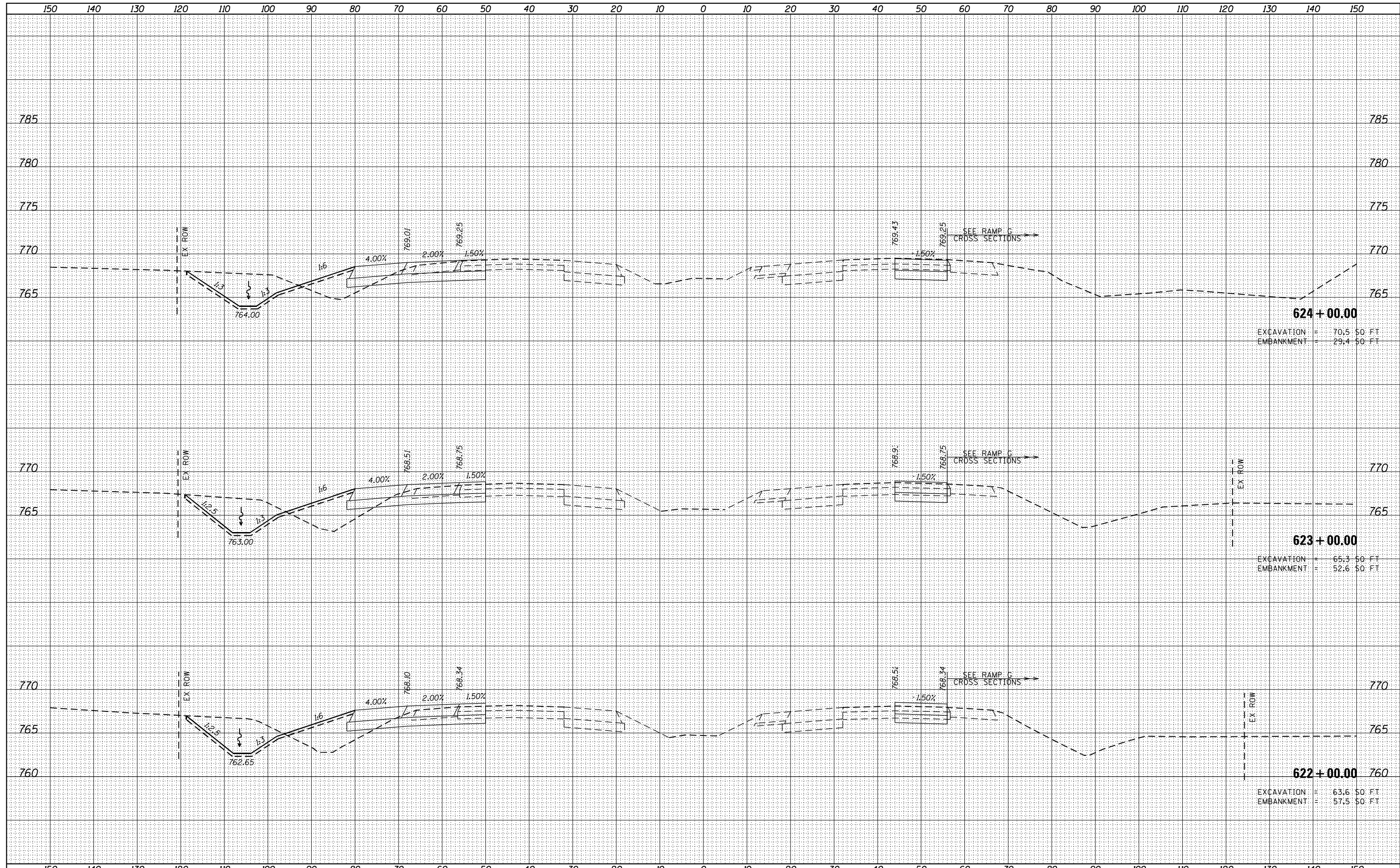
**STATE OF ILLINOIS  
DEPARTMENT OF TRANSPORTATION**

<b>MAINTENANCE OF TRAFFIC - CROSS SECTIONS</b>			
<b>STAGE 6 - I-57</b>			
SCALE:	SHEET	OF	SHEETS
			STA. 619+00.00 TO STA. 621+00.00

F.A.I. RTE.	SECTION	COUNTY	TOTAL SHEETS	SHEET NO.
57	10-(33,34,5,14)R & (10-34)B	CHAMPAIGN	1182	529
CONTRACT NO. 70C01				
ILLINOIS FED. AID PROJECT				

DATE	
BY	
FINISHED SURVEY	
PLOTTED TEMPLATE	
NOTE BOOK AREAS CHECKED	
NO.	

DATE	
BY	
ORIGINAL SURVEY	
PLOTTED TEMPLATE	
NOTE BOOK AREAS CHECKED	
NO.	



FILE NAME = ...D570C01-sht-XSC 1-57 Stage 6 MOT.dgn  
 Default

USER NAME = Matt Overbey	DESIGNED - CMT	REVISED -
	DRAWN - CMT	REVISED -
PLOT SCALE = 20.0000' / in.	CHECKED - SPH/MJO	REVISED -
PLOT DATE = 1/28/2022 - 5:16:01 PM	DATE - JANUARY 2022	REVISED -

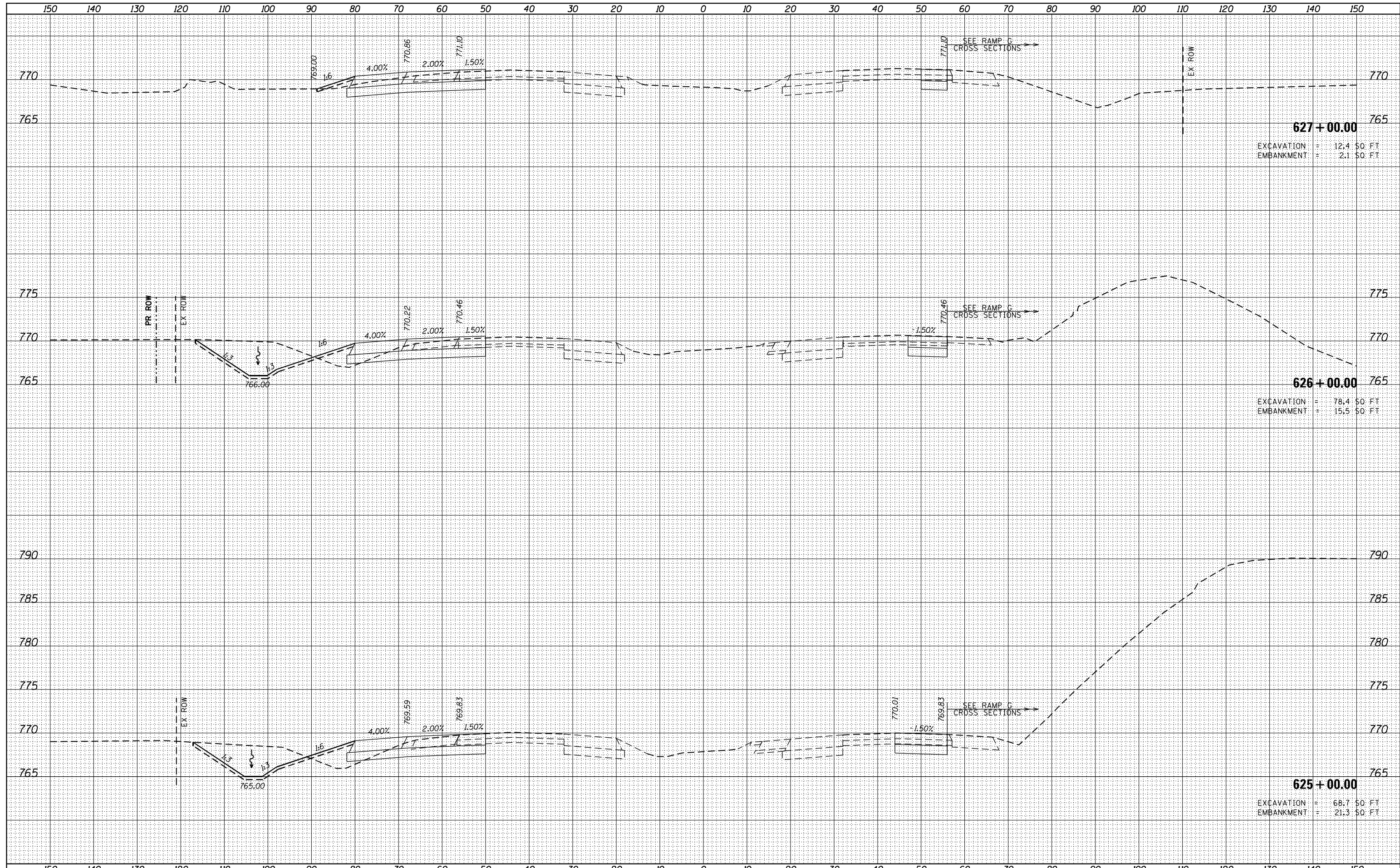
**STATE OF ILLINOIS  
 DEPARTMENT OF TRANSPORTATION**

**MAINTENANCE OF TRAFFIC - CROSS SECTIONS**  
**STAGE 6 - I-57**  
 SCALE: SHEET OF SHEETS STA. 622+00.00 TO STA. 624+00.00

F.A.I. RTE.	SECTION	COUNTY	TOTAL SHEETS	SHEET NO.
57	10-(33,34,5,14)R & (10-34)B	CHAMPAIGN	1182	530
CONTRACT NO. 70C01				
ILLINOIS FED. AID PROJECT				

DATE	
BY	
FINISHED SURVEY	
PLOTTED TEMPLATE	
NOTE BOOK AREAS CHECKED	
NO.	

DATE	
BY	
ORIGINAL SURVEY	
PLOTTED TEMPLATE	
NOTE BOOK AREAS CHECKED	
NO.	



**627 + 00.00**  
 EXCAVATION = 12.4 SO. FT.  
 EMBANKMENT = 2.1 SO. FT.

**626 + 00.00**  
 EXCAVATION = 78.4 SO. FT.  
 EMBANKMENT = 15.5 SO. FT.

**625 + 00.00**  
 EXCAVATION = 68.7 SO. FT.  
 EMBANKMENT = 21.3 SO. FT.

FILE NAME = ...\\D570C01-sht-XSC 1-57 Stage 6 MOT.dgn  
 Default

USER NAME = Matt Overbey  
 DESIGNED - CMT  
 DRAWN - CMT  
 CHECKED - SPH/MJO  
 DATE - JANUARY 2022

REVISED -  
 REVISED -  
 REVISED -  
 REVISED -

**STATE OF ILLINOIS  
 DEPARTMENT OF TRANSPORTATION**

**MAINTENANCE OF TRAFFIC - CROSS SECTIONS**  
**STAGE 6 - I-57**  
 SCALE: SHEET OF SHEETS STA. 625+00.00 TO STA. 627+00.00

F.A.I. RTE.	SECTION	COUNTY	TOTAL SHEETS	SHEET NO.
57	10-(33,34,5,14)R & (10-34)B	CHAMPAIGN	1182	531
CONTRACT NO. 70C01			ILLINOIS FED. AID PROJECT	



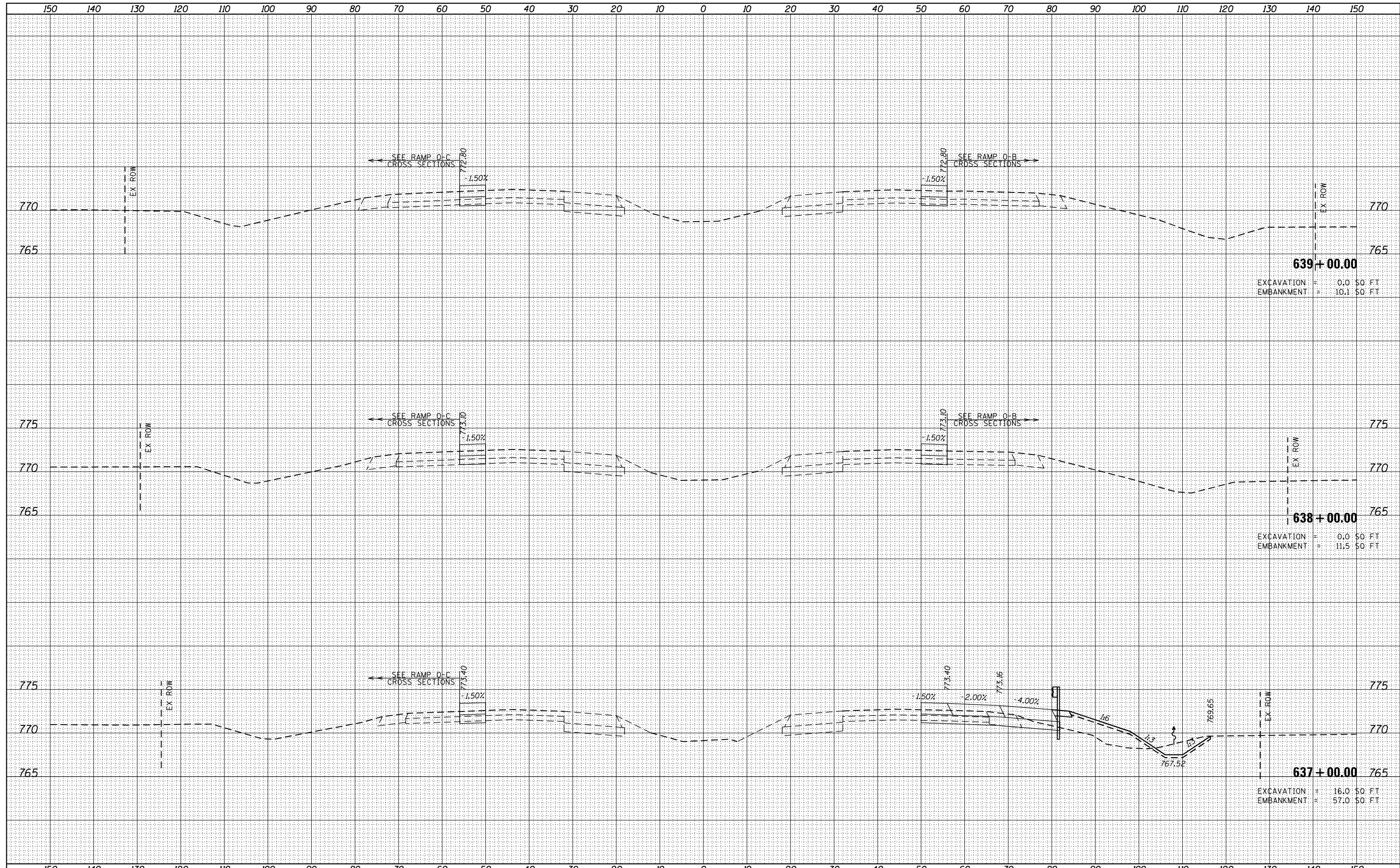






DATE	
BY	
FINISHED SURVEY	
PLOTTED TEMPLATE	
NOTE BOOK	
AREAS CHECKED	

DATE	
BY	
ORIGINAL SURVEY	
PLOTTED TEMPLATE	
NOTE BOOK	
AREAS CHECKED	



**639+00.00**  
 EXCAVATION = 0.0 SO. FT.  
 EMBANKMENT = 10.1 SO. FT.

**638+00.00**  
 EXCAVATION = 0.0 SO. FT.  
 EMBANKMENT = 11.5 SO. FT.

**637+00.00**  
 EXCAVATION = 16.0 SO. FT.  
 EMBANKMENT = 57.0 SO. FT.

FILE NAME = ...D570C01-sht-XSC I-57 Stage 6 MOT.dgn  
 Default

USER NAME = Matt Overbey	DESIGNED - CMT	REVISED -
	DRAWN - CMT	REVISED -
PLOT SCALE = 20.0000' / in.	CHECKED - SPH/MJO	REVISED -
PLOT DATE = 1/28/2022 - 5:16:02 PM	DATE - JANUARY 2022	REVISED -

**STATE OF ILLINOIS  
 DEPARTMENT OF TRANSPORTATION**

**MAINTENANCE OF TRAFFIC - CROSS SECTIONS**  
**STAGE 6 - I-57**  
 SCALE: SHEET OF SHEETS STA. 637+00.00 TO STA. 639+00.00

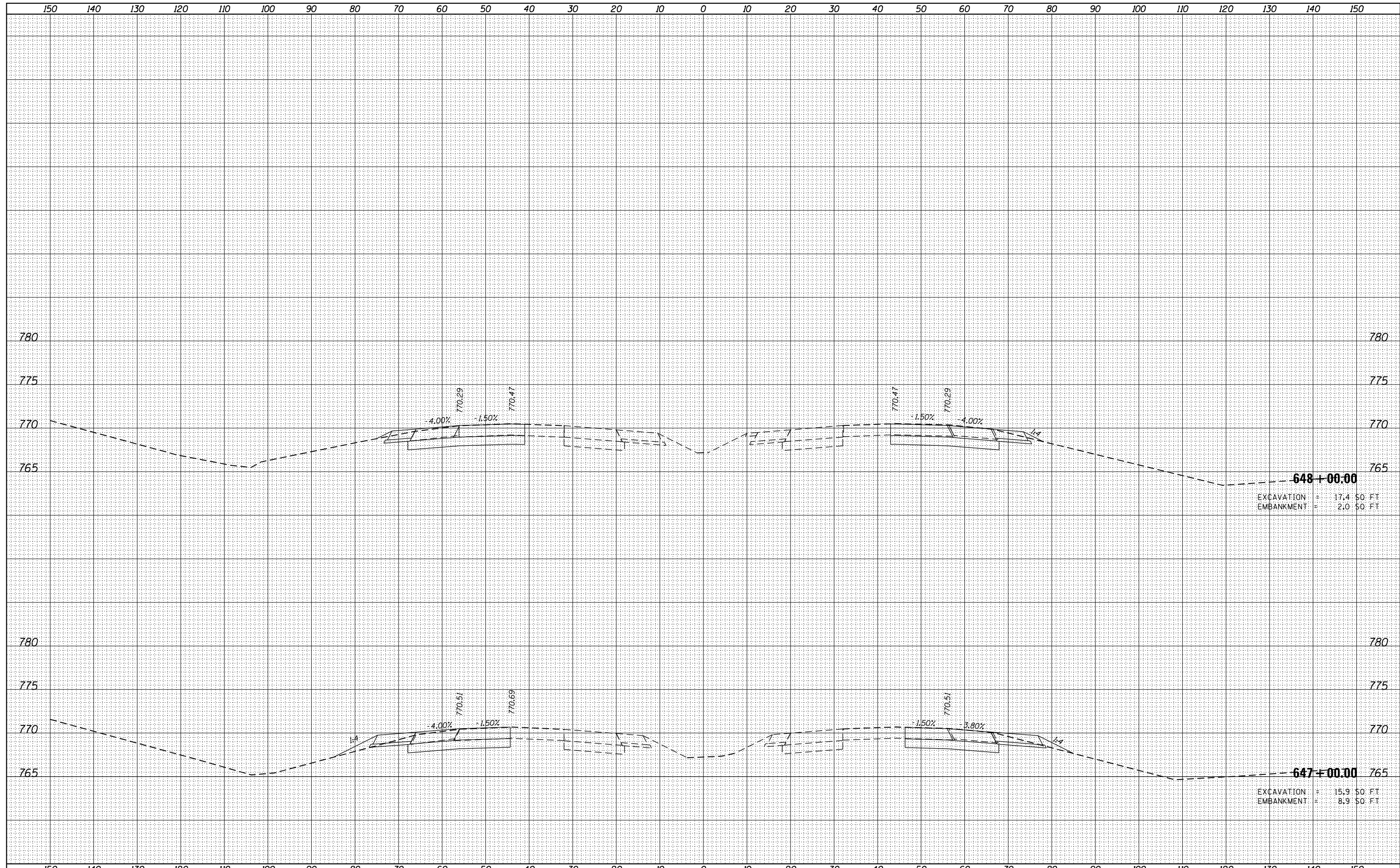
F.A.I. RTE.	SECTION	COUNTY	TOTAL SHEETS	SHEET NO.
57	10-(33,34,5,14)R & (10-34)B	CHAMPAIGN	1182	535
CONTRACT NO. 70C01				
ILLINOIS FED. AID PROJECT				





DATE	
BY	
SURVEYED	
PLOTTED	
TEMPLATE	
AREAS	
CHECKED	
FINISH	
NO.	

DATE	
BY	
SURVEYED	
PLOTTED	
TEMPLATE	
AREAS	
CHECKED	
FINISH	
NO.	



648+00.00  
 EXCAVATION = 17.4 SO. FT  
 EMBANKMENT = 2.0 SO. FT

647+00.00  
 EXCAVATION = 15.9 SO. FT  
 EMBANKMENT = 8.9 SO. FT

FILE NAME = ...D570C01-sht-XSC 1-57 Stage 6 MOT.dgn  
 Default

USER NAME = Matt Overbey	DESIGNED - CMT	REVISED -
	DRAWN - CMT	REVISED -
PLOT SCALE = 20.0000' / in.	CHECKED - SPH/MJO	REVISED -
PLOT DATE = 1/28/2022 - 5:16:03 PM	DATE - JANUARY 2022	REVISED -

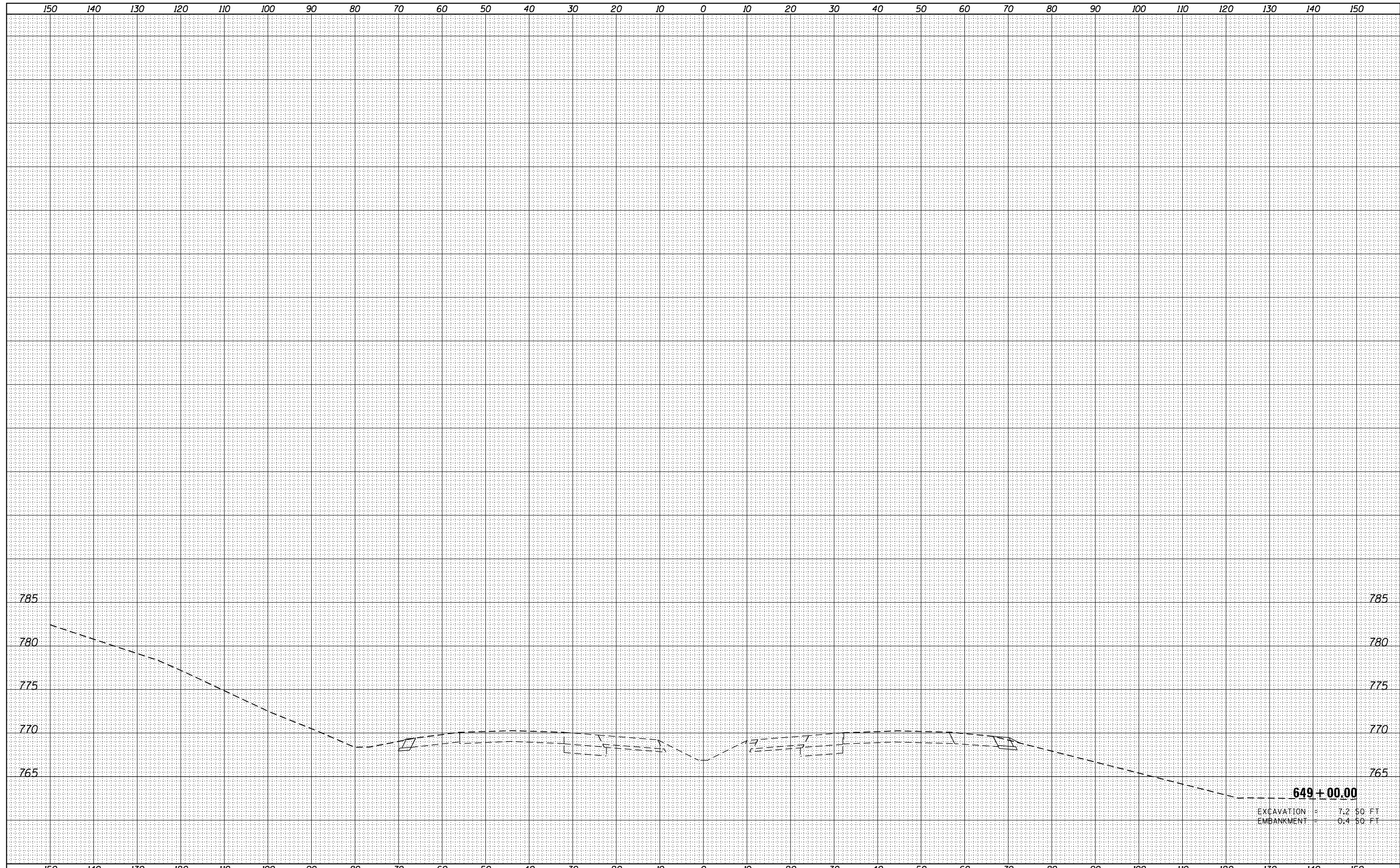
STATE OF ILLINOIS  
 DEPARTMENT OF TRANSPORTATION

MAINTENANCE OF TRAFFIC - CROSS SECTIONS  
 STAGE 6 - I-57  
 SCALE: SHEET OF SHEETS STA. 647+00.00 TO STA. 648+00.00

F.A.I. RTE.	SECTION	COUNTY	TOTAL SHEETS	SHEET NO.
57	10-(33,34,5,14)R & (10-34)B	CHAMPAIGN	1182	538
				CONTRACT NO. 70C01
ILLINOIS FED. AID PROJECT				

DATE	
BY	
SURVEYED	
PLOTTED	
TEMPLATE	
AREAS	
CHECKED	
FINAL SURVEY	
NOTE BOOK	
NO.	

DATE	
BY	
SURVEYED	
PLOTTED	
TEMPLATE	
AREAS	
CHECKED	
ORIGINAL SURVEY	
NOTE BOOK	
NO.	



**649+00.00**  
 EXCAVATION = 7.2 50 FT  
 EMBANKMENT = 0.4 50 FT

FILE NAME = ...D570C01-sht-XSC 1-57 Stage 6 MOT.dgn  
 Default

USER NAME = Matt Overbey	DESIGNED - CMT	REVISED -
PLOT SCALE = 20.0000' / in.	DRAWN - CMT	REVISED -
PLOT DATE = 1/28/2022 - 5:16:03 PM	CHECKED - SPH/MJO	REVISED -
	DATE - JANUARY 2022	REVISED -

**STATE OF ILLINOIS**  
**DEPARTMENT OF TRANSPORTATION**

**MAINTENANCE OF TRAFFIC - CROSS SECTIONS**  
**STAGE 6 - I-57**  
 SCALE: SHEET OF SHEETS STA. 649+00.00 TO STA. 649+00.00

F.A.I. RTE.	SECTION	COUNTY	TOTAL SHEETS	SHEET NO.
57	10-(33,34,5,14)R & (10-34)B	CHAMPAIGN	1182	539
			CONTRACT NO. 70C01	
ILLINOIS FED. AID PROJECT				

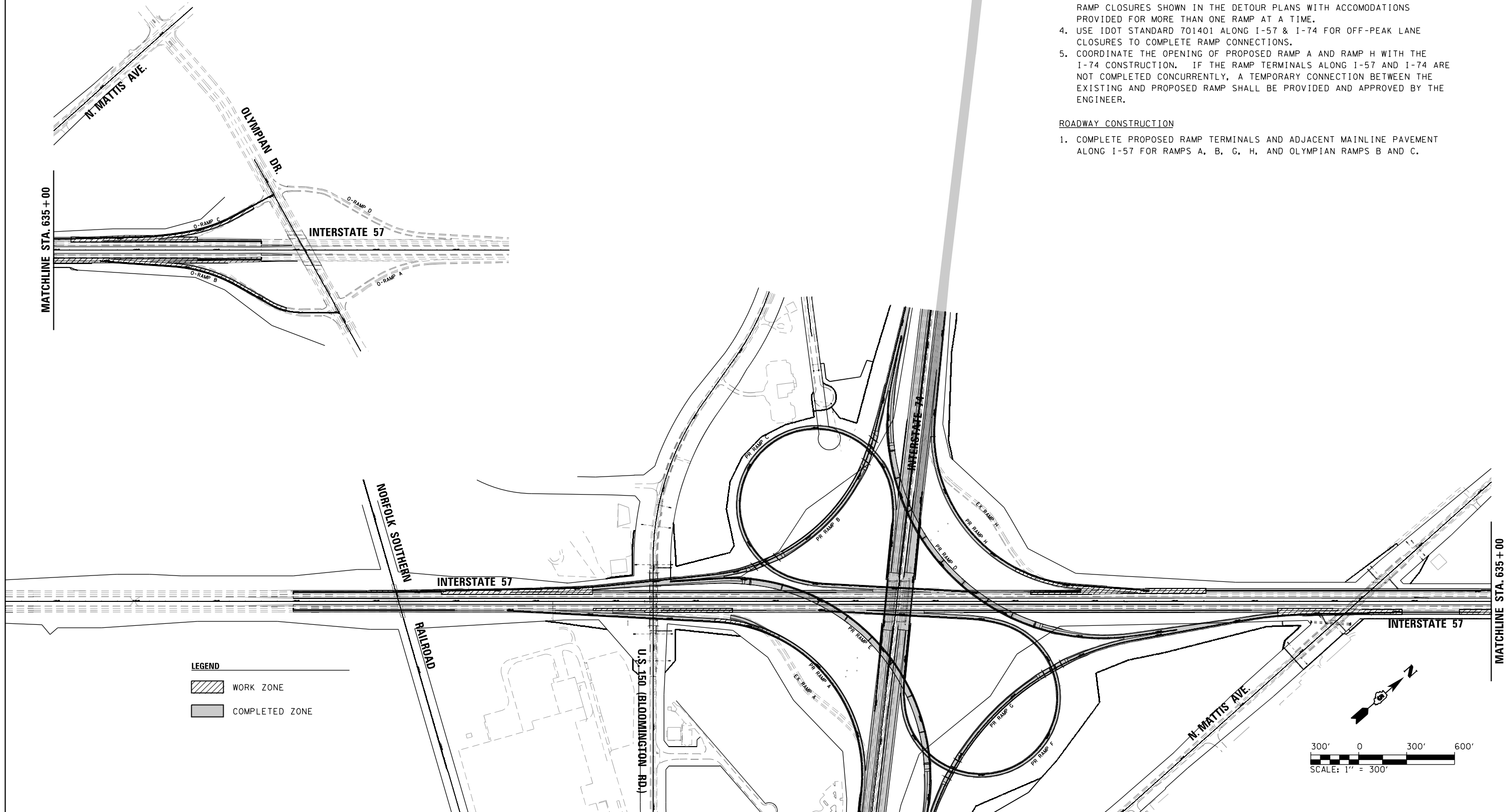
**CONTRACT 4 – STAGE 6A – I-57**

**TRAFFIC**

1. MAINTAIN TRAFFIC SIMILAR TO STAGE 6.
2. OPEN PROPOSED RAMP TERMINALS ALONG I-57 AT RAMPS A, C, F, H, AND OLYMPIAN RAMPS B AND C.
3. A TWO WEEK CLOSURE WITH A DETOUR IS ALLOWED FOR EACH RAMP ALONG I-57 TO COMPLETE THE RAMP TERMINAL AND ADJACENT MAINLINE PAVEMENT. ONLY ONE RAMP MAY BE CLOSED AT A TIME EXCEPT FOR THE CONCURRENT RAMP CLOSURES SHOWN IN THE DETOUR PLANS WITH ACCOMODATIONS PROVIDED FOR MORE THAN ONE RAMP AT A TIME.
4. USE IDOT STANDARD 701401 ALONG I-57 & I-74 FOR OFF-PEAK LANE CLOSURES TO COMPLETE RAMP CONNECTIONS.
5. COORDINATE THE OPENING OF PROPOSED RAMP A AND RAMP H WITH THE I-74 CONSTRUCTION. IF THE RAMP TERMINALS ALONG I-57 AND I-74 ARE NOT COMPLETED CONCURRENTLY, A TEMPORARY CONNECTION BETWEEN THE EXISTING AND PROPOSED RAMP SHALL BE PROVIDED AND APPROVED BY THE ENGINEER.

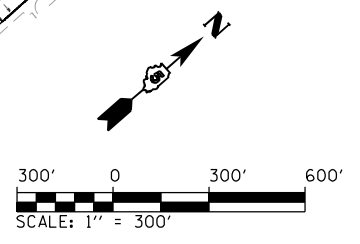
**ROADWAY CONSTRUCTION**

1. COMPLETE PROPOSED RAMP TERMINALS AND ADJACENT MAINLINE PAVEMENT ALONG I-57 FOR RAMPS A, B, G, H, AND OLYMPIAN RAMPS B AND C.



**LEGEND**

	WORK ZONE
	COMPLETED ZONE



FILE NAME =	USER NAME = Matt Overbey	DESIGNED - MJO	REVISED -
... \0570C01-sht-Staging-Overview-C4-2A-57.dgn		DRAWN - MJO	REVISED -
Default		CHECKED - SPH	REVISED -
	PLOT DATE = 1/26/2022 - 11:37:06 PM	DATE - JANUARY 2022	REVISED -

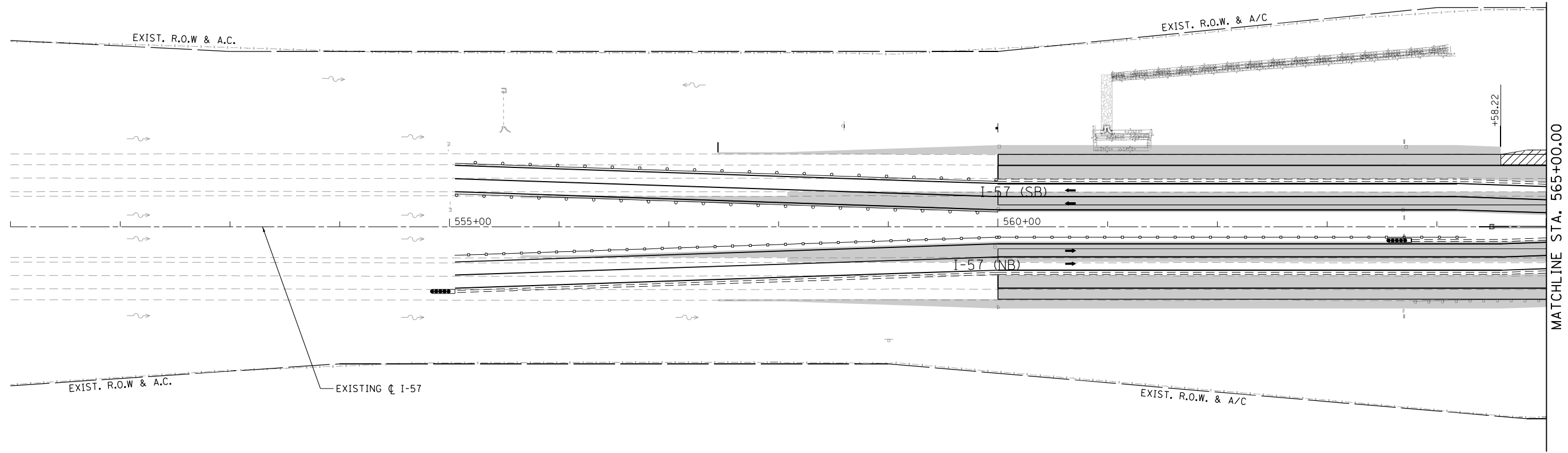
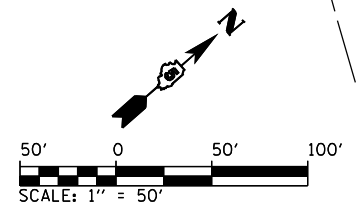
**STATE OF ILLINOIS  
DEPARTMENT OF TRANSPORTATION**

**MAINTENANCE OF TRAFFIC – OVERVIEW  
CONTRACT 4 – STAGE 6A – I-57**

SCALE: 1" = 300'    SHEET    OF    SHEETS    STA.    TO    STA.

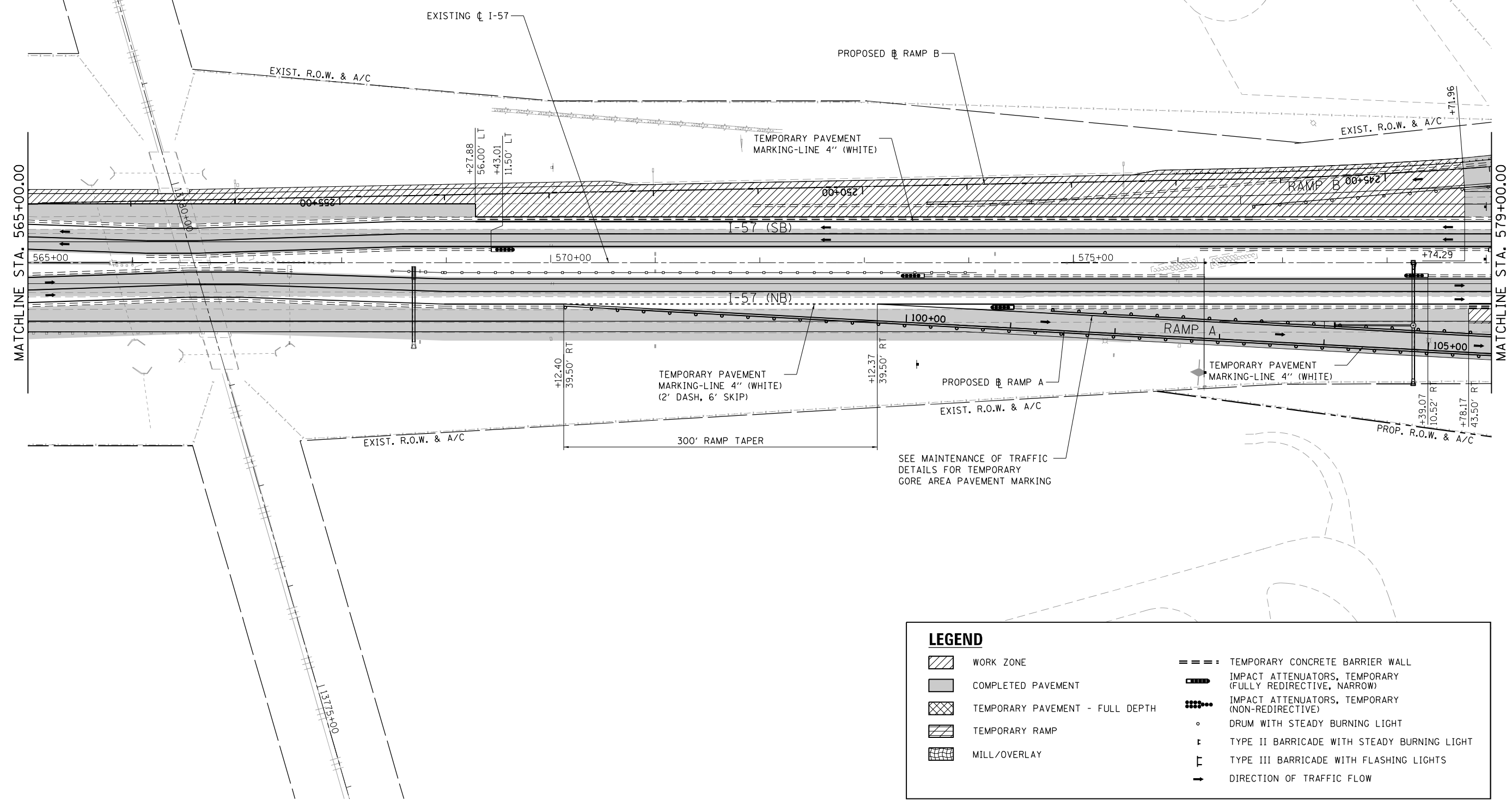
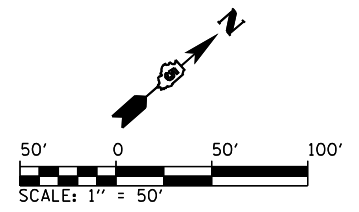
F.A.I. RTE.	SECTION	COUNTY	TOTAL SHEETS	SHEET NO.
57	10-(33,34,5,14)R & (10-34)B	CHAMPAIGN	1182	540
				CONTRACT NO. 70C01
ILLINOIS FED. AID PROJECT				





LEGEND	
	WORK ZONE
	COMPLETED PAVEMENT
	TEMPORARY PAVEMENT - FULL DEPTH
	TEMPORARY RAMP
	MILL/OVERLAY
	TEMPORARY CONCRETE BARRIER WALL
	IMPACT ATTENUATORS, TEMPORARY (FULLY REDIRECTIVE, NARROW)
	IMPACT ATTENUATORS, TEMPORARY (NON-REDIRECTIVE)
	DRUM WITH STEADY BURNING LIGHT
	TYPE II BARRICADE WITH STEADY BURNING LIGHT
	TYPE III BARRICADE WITH FLASHING LIGHTS
	DIRECTION OF TRAFFIC FLOW

FILE NAME =	USER NAME = Matt Overbey	DESIGNED - MJO	REVISED -	<b>STATE OF ILLINOIS DEPARTMENT OF TRANSPORTATION</b>	<b>MAINTENANCE OF TRAFFIC - PLAN CONTRACT 4 - STAGE 6A - I-57</b>	F.A.I. RTE.	SECTION	COUNTY	TOTAL SHEETS	SHEET NO.
... \0570C01-sht-Staging-Plan-C4-2A-002 157.dgn	DRAWN - BFW	REVISED -	57			10-(33,34,5,14)R & (10-34)B	CHAMPAIGN	1182	541	
Default	PLOT SCALE = 100.0000' / in.	CHECKED - SPH	REVISED -			SCALE: 1" = 50'		SHEET OF SHEETS		CONTRACT NO. 70C01
	PLOT DATE = 1/26/2022 - 11:37:17 PM	DATE - JANUARY 2022	REVISED -			STA. 551+00 TO STA. 565+00		ILLINOIS FED. AID PROJECT		



LEGEND	
	WORK ZONE
	COMPLETED PAVEMENT
	TEMPORARY PAVEMENT - FULL DEPTH
	TEMPORARY RAMP
	MILL/OVERLAY
	TEMPORARY CONCRETE BARRIER WALL
	IMPACT ATTENUATORS, TEMPORARY (FULLY REDIRECTIVE, NARROW)
	IMPACT ATTENUATORS, TEMPORARY (NON-REDIRECTIVE)
	DRUM WITH STEADY BURNING LIGHT
	TYPE II BARRICADE WITH STEADY BURNING LIGHT
	TYPE III BARRICADE WITH FLASHING LIGHTS
	DIRECTION OF TRAFFIC FLOW

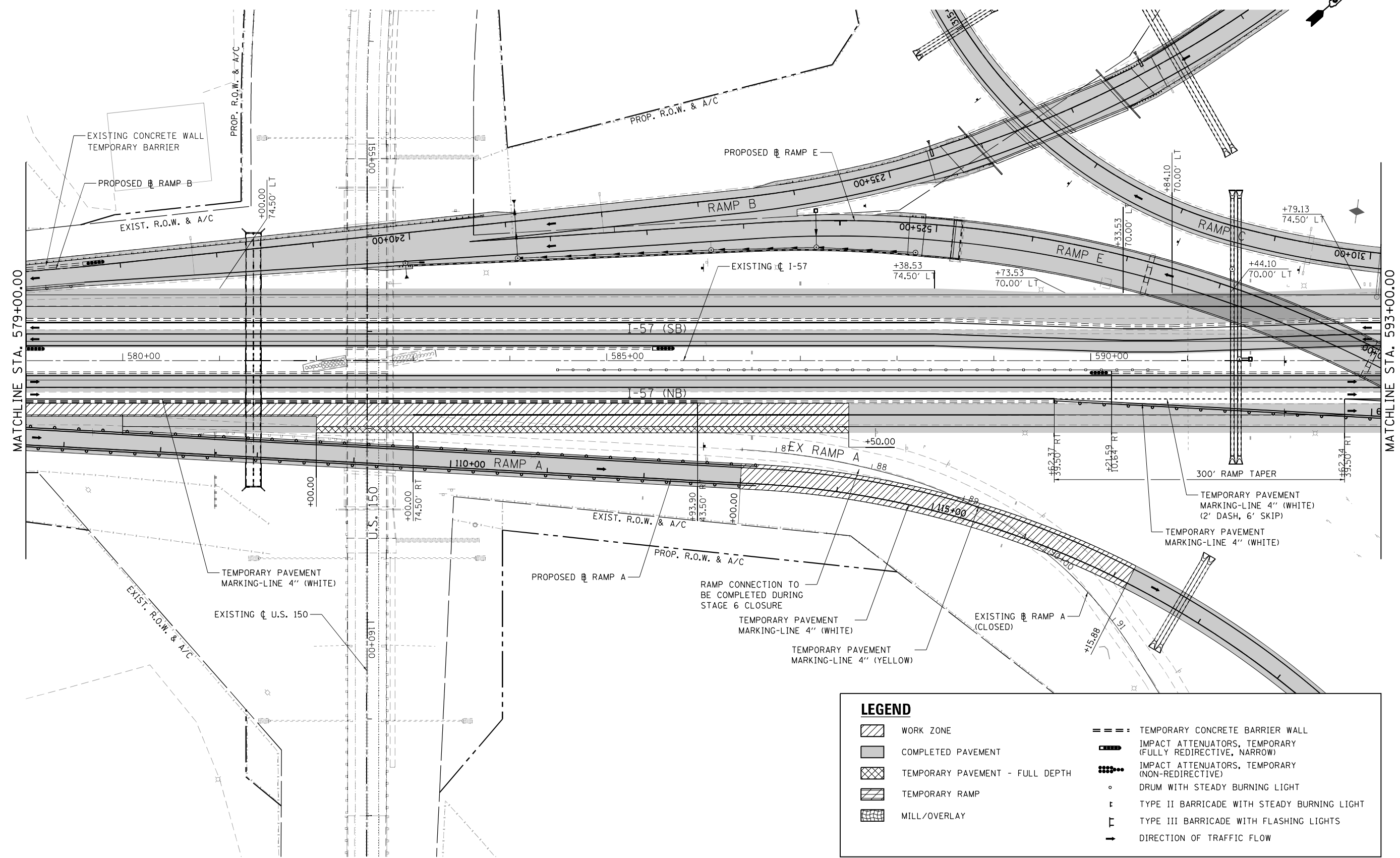
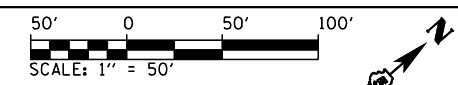
FILE NAME =	USER NAME = Matt Overbey	DESIGNED - MJO	REVISED -
... \0570C01-sht-Staging-Plan-C4-2A-003 157.dgn		DRAWN - BFW	REVISED -
Default	PLOT SCALE = 100.0000' / in.	CHECKED - SPH	REVISED -
	PLOT DATE = 1/26/2022 - 11:37:20 PM	DATE - JANUARY 2022	REVISED -

**STATE OF ILLINOIS  
DEPARTMENT OF TRANSPORTATION**

**MAINTENANCE OF TRAFFIC - PLAN  
CONTRACT 4 - STAGE 6A - I-57**

SCALE: 1" = 50'    SHEET    OF    SHEETS    STA. 565+00    TO STA. 579+00

F.A.I. RTE.	SECTION	COUNTY	TOTAL SHEETS	SHEET NO.
57	10-(33,34,5,14)R & (10-34)B	CHAMPAIGN	1182	542
CONTRACT NO. 70C01			ILLINOIS FED. AID PROJECT	



LEGEND	
	WORK ZONE
	COMPLETED PAVEMENT
	TEMPORARY PAVEMENT - FULL DEPTH
	TEMPORARY RAMP
	MILL/OVERLAY
	TEMPORARY CONCRETE BARRIER WALL
	IMPACT ATTENUATORS, TEMPORARY (FULLY REDIRECTIVE, NARROW)
	IMPACT ATTENUATORS, TEMPORARY (NON-REDIRECTIVE)
	DRUM WITH STEADY BURNING LIGHT
	TYPE II BARRICADE WITH STEADY BURNING LIGHT
	TYPE III BARRICADE WITH FLASHING LIGHTS
	DIRECTION OF TRAFFIC FLOW

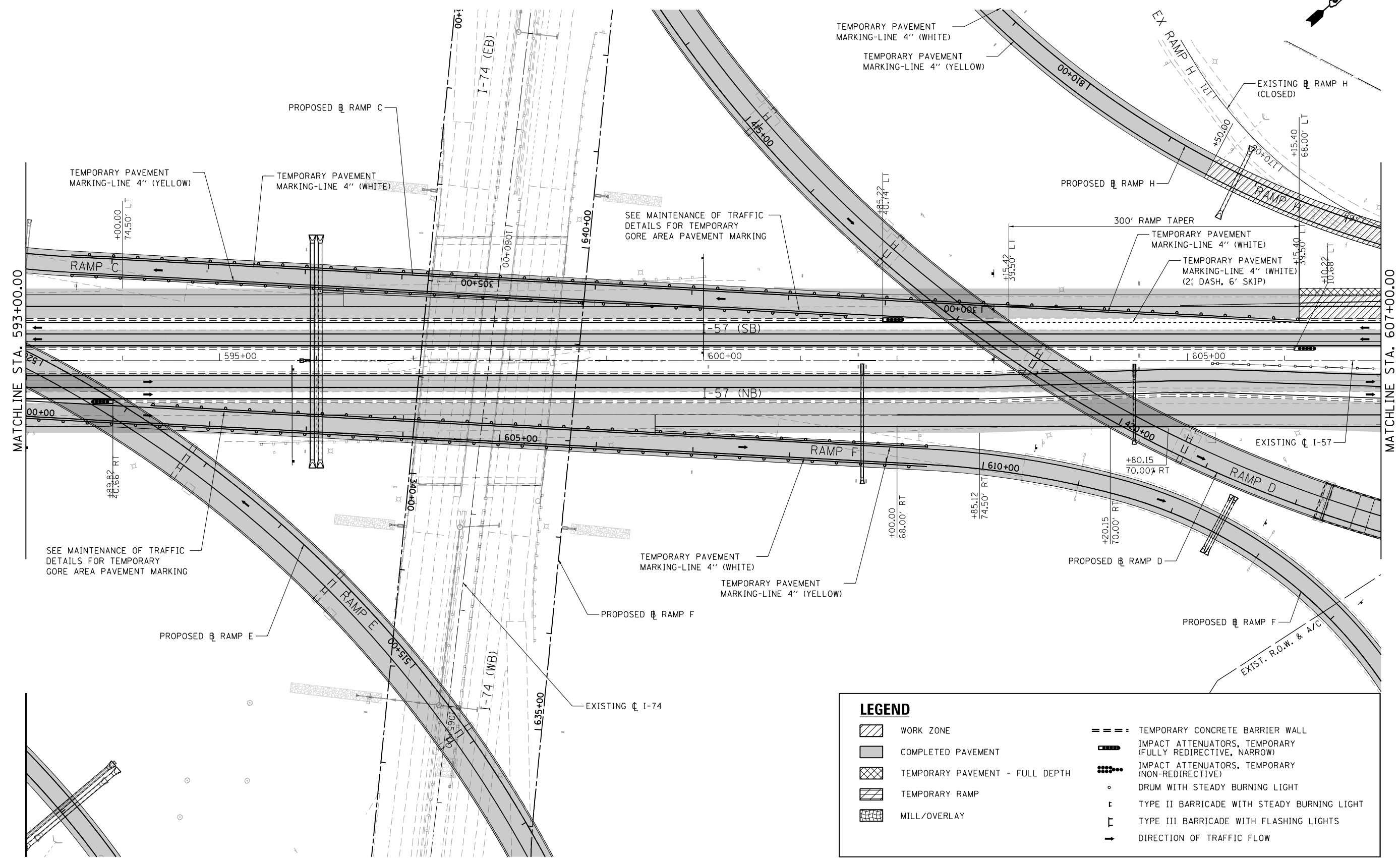
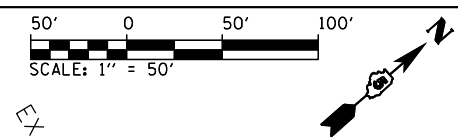
FILE NAME =	USER NAME = Matt Overbey	DESIGNED - MJO	REVISED -
... \0570C01-sht-Staging-Plan-C4-2A-004 157.dgn		DRAWN - BFW	REVISED -
Default	PLOT SCALE = 100.0000' / in.	CHECKED - SPH	REVISED -
	PLOT DATE = 1/26/2022 - 11:37:22 PM	DATE - JANUARY 2022	REVISED -

**STATE OF ILLINOIS  
DEPARTMENT OF TRANSPORTATION**

**MAINTENANCE OF TRAFFIC - PLAN  
CONTRACT 4 - STAGE 6A - I-57**

SCALE: 1" = 50'    SHEET    OF    SHEETS    STA. 579+00    TO STA. 593+00

F.A.I. RTE.	SECTION	COUNTY	TOTAL SHEETS	SHEET NO.
57	10-(33,34,5,14)R & (10-34)B	CHAMPAIGN	1182	543
CONTRACT NO. 70C01			ILLINOIS FED. AID PROJECT	



LEGEND	
	WORK ZONE
	COMPLETED PAVEMENT
	TEMPORARY PAVEMENT - FULL DEPTH
	TEMPORARY RAMP
	MILL/OVERLAY
	TEMPORARY CONCRETE BARRIER WALL
	IMPACT ATTENUATORS, TEMPORARY (FULLY REDIRECTIVE, NARROW)
	IMPACT ATTENUATORS, TEMPORARY (NON-REDIRECTIVE)
	DRUM WITH STEADY BURNING LIGHT
	TYPE II BARRICADE WITH STEADY BURNING LIGHT
	TYPE III BARRICADE WITH FLASHING LIGHTS
	DIRECTION OF TRAFFIC FLOW

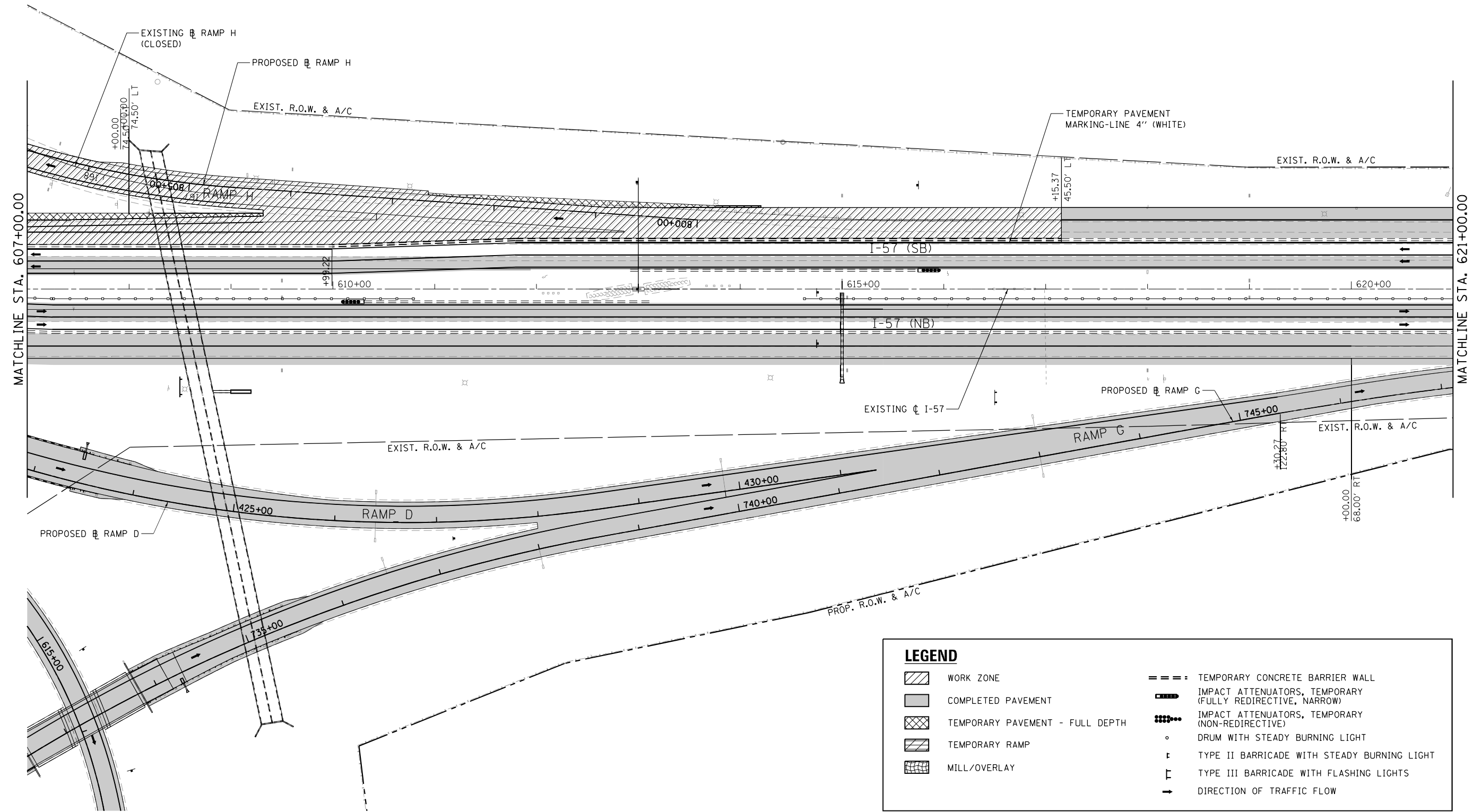
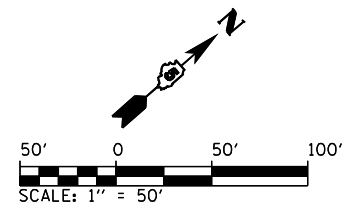
FILE NAME =	USER NAME = Matt Overbey	DESIGNED - MJO	REVISED -
... \0570C01-sht-Staging-Plan-C4-2A-005 157.dgn		DRAWN - BFW	REVISED -
Default	PLOT SCALE = 100.0000' / in.	CHECKED - SPH	REVISED -
	PLOT DATE = 1/26/2022 - 11:37:25 PM	DATE - JANUARY 2022	REVISED -

**STATE OF ILLINOIS  
DEPARTMENT OF TRANSPORTATION**

**MAINTENANCE OF TRAFFIC - PLAN  
CONTRACT 4 - STAGE 6A - I-57**

SCALE: 1" = 50'    SHEET    OF    SHEETS    STA. 593+00    TO STA. 607+00

F.A.I. RTE.	SECTION	COUNTY	TOTAL SHEETS	SHEET NO.
57	10-(33,34,5,14)R & (10-34)B	CHAMPAIGN	1182	544
CONTRACT NO. 70C01			ILLINOIS FED. AID PROJECT	



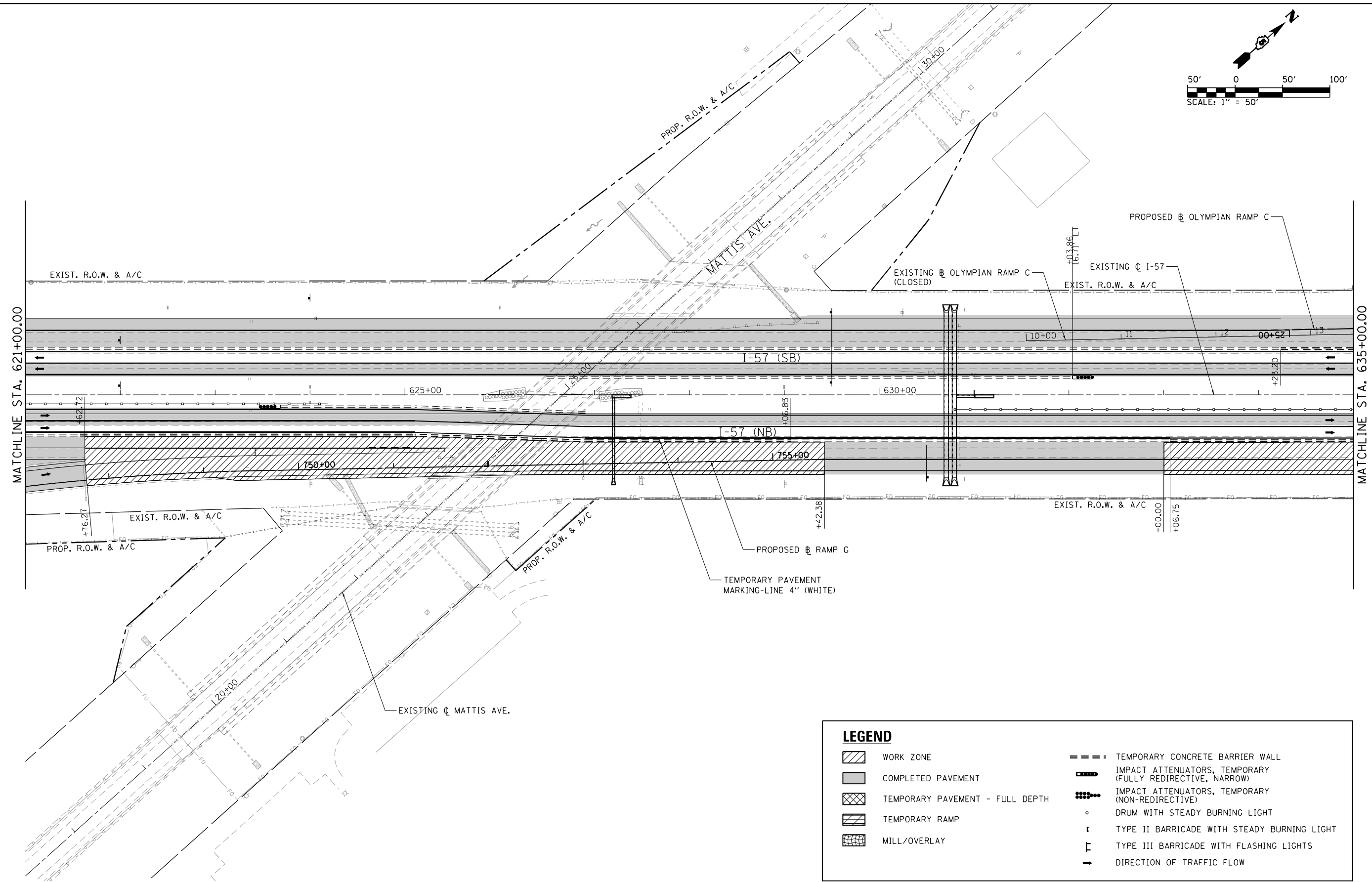
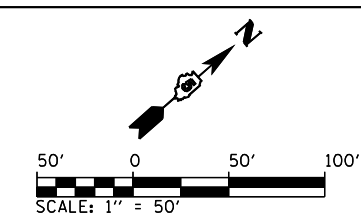
LEGEND	
	WORK ZONE
	COMPLETED PAVEMENT
	TEMPORARY PAVEMENT - FULL DEPTH
	TEMPORARY RAMP
	MILL/OVERLAY
	TEMPORARY CONCRETE BARRIER WALL
	IMPACT ATTENUATORS, TEMPORARY (FULLY REDIRECTIVE, NARROW)
	IMPACT ATTENUATORS, TEMPORARY (NON-REDIRECTIVE)
	DRUM WITH STEADY BURNING LIGHT
	TYPE II BARRICADE WITH STEADY BURNING LIGHT
	TYPE III BARRICADE WITH FLASHING LIGHTS
	DIRECTION OF TRAFFIC FLOW

FILE NAME =	USER NAME = Matt Overbey	DESIGNED - MJO	REVISED -
... \D570C01-sht-Staging-Plan-C4-2A-006 157.dgn		DRAWN - BFW	REVISED -
Default	PLOT SCALE = 100.0000' / in.	CHECKED - SPH	REVISED -
	PLOT DATE = 1/26/2022 - 11:37:28 PM	DATE - JANUARY 2022	REVISED -

**STATE OF ILLINOIS  
DEPARTMENT OF TRANSPORTATION**

<b>MAINTENANCE OF TRAFFIC - PLAN</b>			
<b>CONTRACT 4 - STAGE 6A - I-57</b>			
SCALE: 1" = 50'	SHEET	OF	SHEETS
	STA. 607+00		TO STA. 621+00

F.A.I. RTE.	SECTION	COUNTY	TOTAL SHEETS	SHEET NO.
57	10-(33,34,5,14)R & (10-34)B	CHAMPAIGN	1182	545
			CONTRACT NO. 70C01	
ILLINOIS FED. AID PROJECT				



LEGEND	
	WORK ZONE
	COMPLETED PAVEMENT
	TEMPORARY PAVEMENT - FULL DEPTH
	TEMPORARY RAMP
	MILL/OVERLAY
	TEMPORARY CONCRETE BARRIER WALL
	IMPACT ATTENUATORS, TEMPORARY (FULLY REDIRECTIVE, NARROW)
	IMPACT ATTENUATORS, TEMPORARY (NON-REDIRECTIVE)
	DRUM WITH STEADY BURNING LIGHT
	TYPE II BARRICADE WITH STEADY BURNING LIGHT
	TYPE III BARRICADE WITH FLASHING LIGHTS
	DIRECTION OF TRAFFIC FLOW

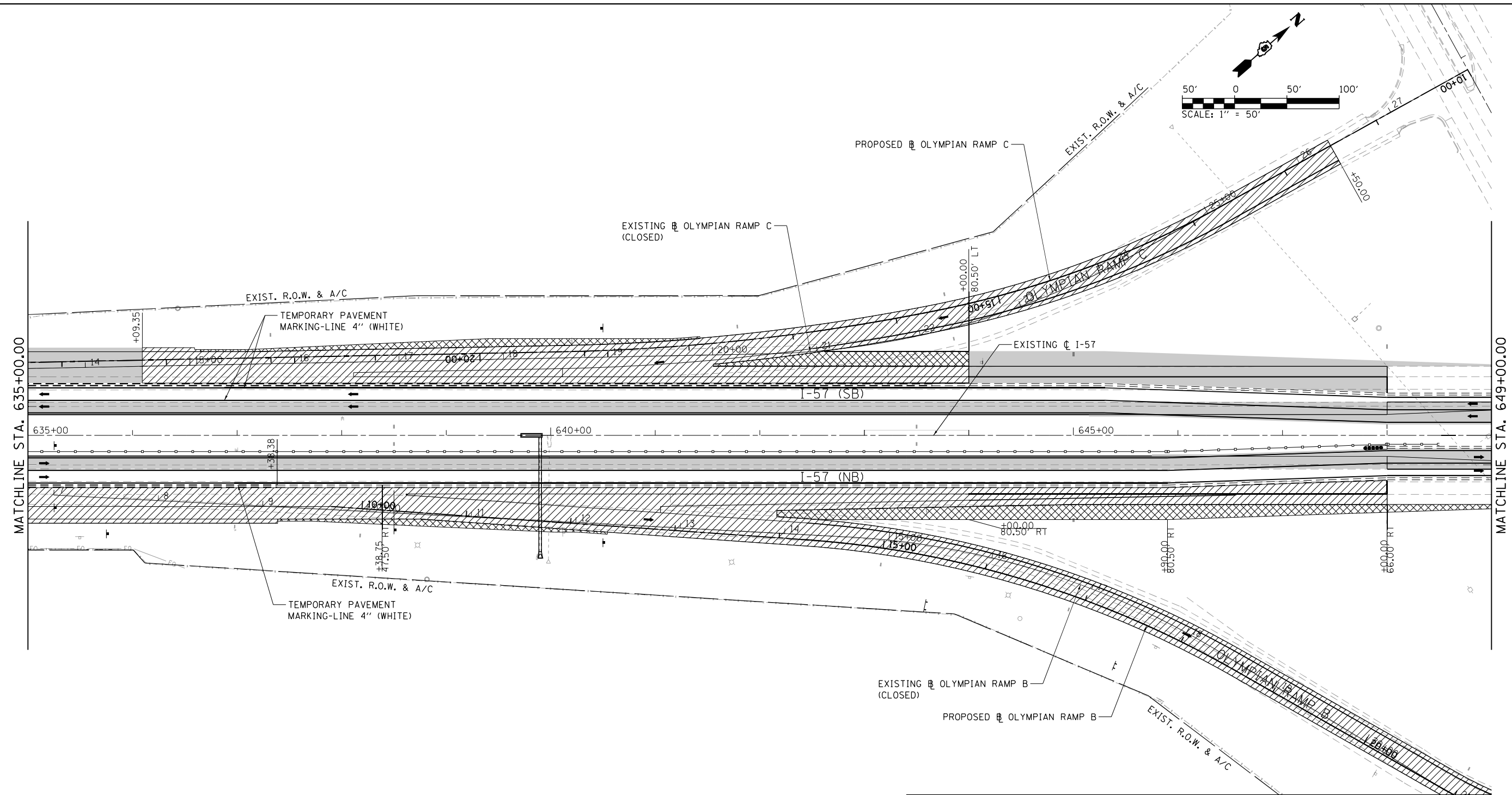
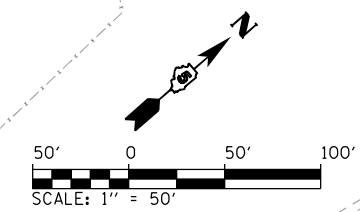
FILE NAME =	USER NAME = Matt Overbey	DESIGNED - MJO	REVISED -
... \0570C01-sht-Staging-Plan-C4-2A-007 157.dgn		DRAWN - BFW	REVISED -
Default	PLOT SCALE = 100.0000' / in.	CHECKED - SPH	REVISED -
	PLOT DATE = 1/26/2022 - 11:37:31 PM	DATE - JANUARY 2022	REVISED -

**STATE OF ILLINOIS  
DEPARTMENT OF TRANSPORTATION**

**MAINTENANCE OF TRAFFIC - PLAN  
CONTRACT 4 - STAGE 6A - I-57**

SCALE: 1" = 50'    SHEET    OF    SHEETS    STA. 621+00    TO STA. 635+00

F.A.I. RTE.	SECTION	COUNTY	TOTAL SHEETS	SHEET NO.
57	10-(33,34,5,14)R & (10-34)B	CHAMPAIGN	1182	546
CONTRACT NO. 70C01			ILLINOIS FED. AID PROJECT	



LEGEND	
	WORK ZONE
	COMPLETED PAVEMENT
	TEMPORARY PAVEMENT - FULL DEPTH
	TEMPORARY RAMP
	MILL/OVERLAY
	TEMPORARY CONCRETE BARRIER WALL
	IMPACT ATTENUATORS, TEMPORARY (FULLY REDIRECTIVE, NARROW)
	IMPACT ATTENUATORS, TEMPORARY (NON-REDIRECTIVE)
	DRUM WITH STEADY BURNING LIGHT
	TYPE II BARRICADE WITH STEADY BURNING LIGHT
	TYPE III BARRICADE WITH FLASHING LIGHTS
	DIRECTION OF TRAFFIC FLOW

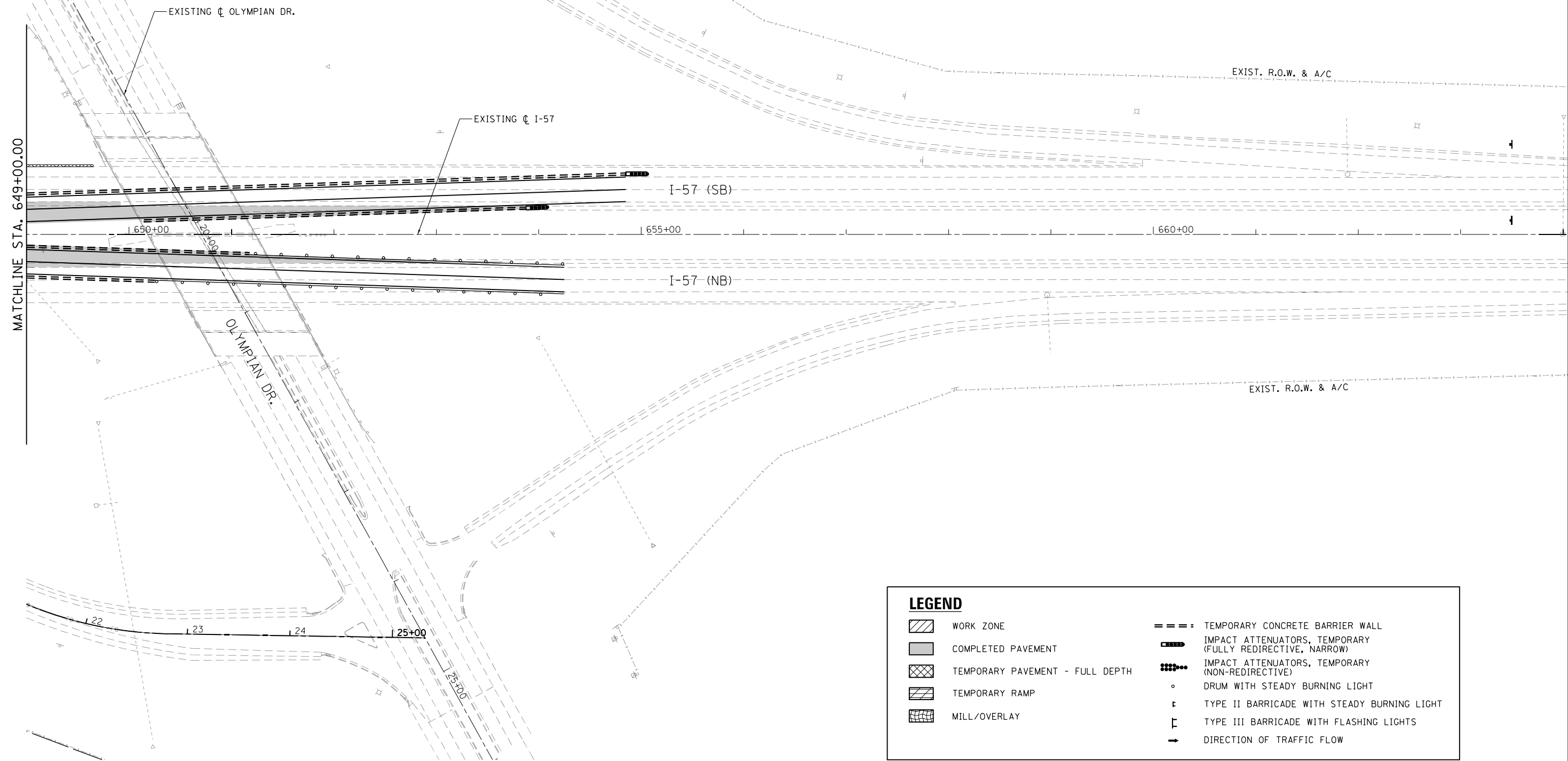
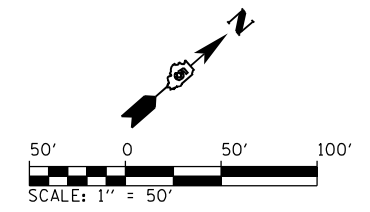
FILE NAME =	USER NAME = Matt Overbey	DESIGNED - MJO	REVISED -
... \0570C01-sht-Staging-Plan-C4-2A-00B 157.dgn		DRAWN - BFW	REVISED -
Default	PLOT SCALE = 100.0000' / in.	CHECKED - SPH	REVISED -
	PLOT DATE = 1/26/2022 - 11:37:33 PM	DATE - JANUARY 2022	REVISED -

**STATE OF ILLINOIS  
DEPARTMENT OF TRANSPORTATION**

**MAINTENANCE OF TRAFFIC - PLAN  
CONTRACT 4 - STAGE 6A - I-57**

SCALE: 1" = 50'    SHEET    OF    SHEETS    STA. 635+00    TO    STA. 649+00

F.A.I. RTE.	SECTION	COUNTY	TOTAL SHEETS	SHEET NO.
57	10-(33,34,5,14)R & (10-34)B	CHAMPAIGN	1182	547
CONTRACT NO. 70C01			ILLINOIS FED. AID PROJECT	



LEGEND	
	WORK ZONE
	COMPLETED PAVEMENT
	TEMPORARY PAVEMENT - FULL DEPTH
	TEMPORARY RAMP
	MILL/OVERLAY
	TEMPORARY CONCRETE BARRIER WALL
	IMPACT ATTENUATORS, TEMPORARY (FULLY REDIRECTIVE, NARROW)
	IMPACT ATTENUATORS, TEMPORARY (NON-REDIRECTIVE)
	DRUM WITH STEADY BURNING LIGHT
	TYPE II BARRICADE WITH STEADY BURNING LIGHT
	TYPE III BARRICADE WITH FLASHING LIGHTS
	DIRECTION OF TRAFFIC FLOW

FILE NAME =	USER NAME = Matt Overbey	DESIGNED - MJO	REVISED -
... \D570C01-sht-Staging-Plan-C4-2A-009 157.dgn		DRAWN - BFW	REVISED -
Default	PLOT SCALE = 100.0000' / in.	CHECKED - SPH	REVISED -
	PLOT DATE = 1/26/2022 - 11:37:36 PM	DATE - JANUARY 2022	REVISED -

**STATE OF ILLINOIS  
DEPARTMENT OF TRANSPORTATION**

**MAINTENANCE OF TRAFFIC - PLAN  
CONTRACT 4 - STAGE 6A - I-57**

SCALE: 1" = 50'    SHEET    OF    SHEETS    STA. 649+00    TO STA. 663+00

F.A.I. RTE.	SECTION	COUNTY	TOTAL SHEETS	SHEET NO.
57	10-(33,34,5,14)R & (10-34)B	CHAMPAIGN	1182	548
CONTRACT NO. 70C01			ILLINOIS FED. AID PROJECT	



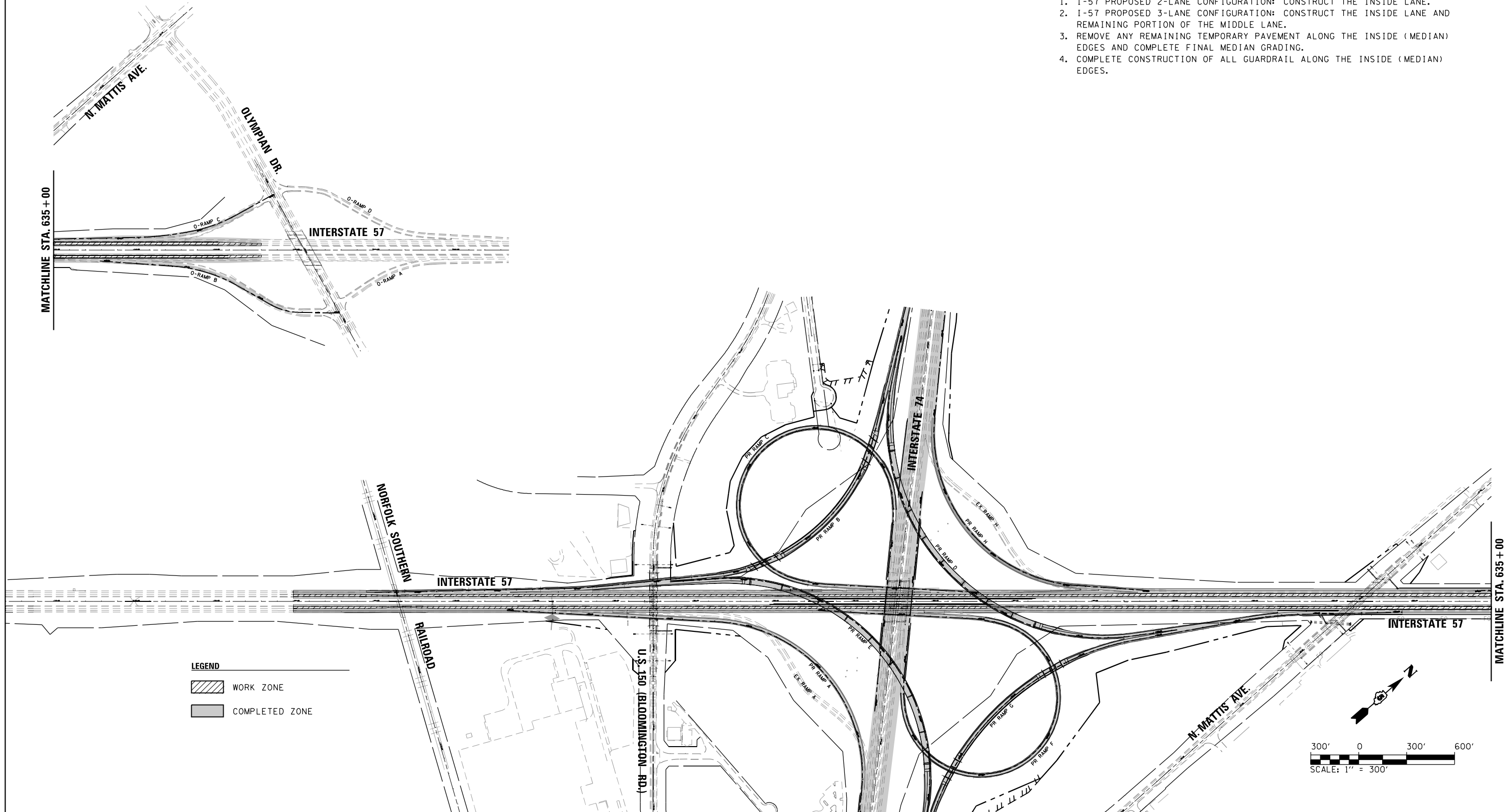
**CONTRACT 4 – STAGE 7 – I-57**

**TRAFFIC**

1. SHIFT I-57 TRAFFIC TOWARDS THE OUTSIDE OF PROPOSED LANES, SHOULDER, AND TEMPORARY PAVEMENT.
2. MAINTAIN RAMP TRAFFIC USING TEMPORARY CONNECTIONS.

**ROADWAY CONSTRUCTION**

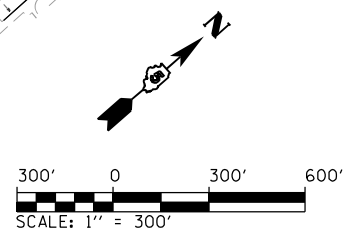
1. I-57 PROPOSED 2-LANE CONFIGURATION: CONSTRUCT THE INSIDE LANE.
2. I-57 PROPOSED 3-LANE CONFIGURATION: CONSTRUCT THE INSIDE LANE AND REMAINING PORTION OF THE MIDDLE LANE.
3. REMOVE ANY REMAINING TEMPORARY PAVEMENT ALONG THE INSIDE (MEDIAN) EDGES AND COMPLETE FINAL MEDIAN GRADING.
4. COMPLETE CONSTRUCTION OF ALL GUARDRAIL ALONG THE INSIDE (MEDIAN) EDGES.



**LEGEND**

WORK ZONE

COMPLETED ZONE



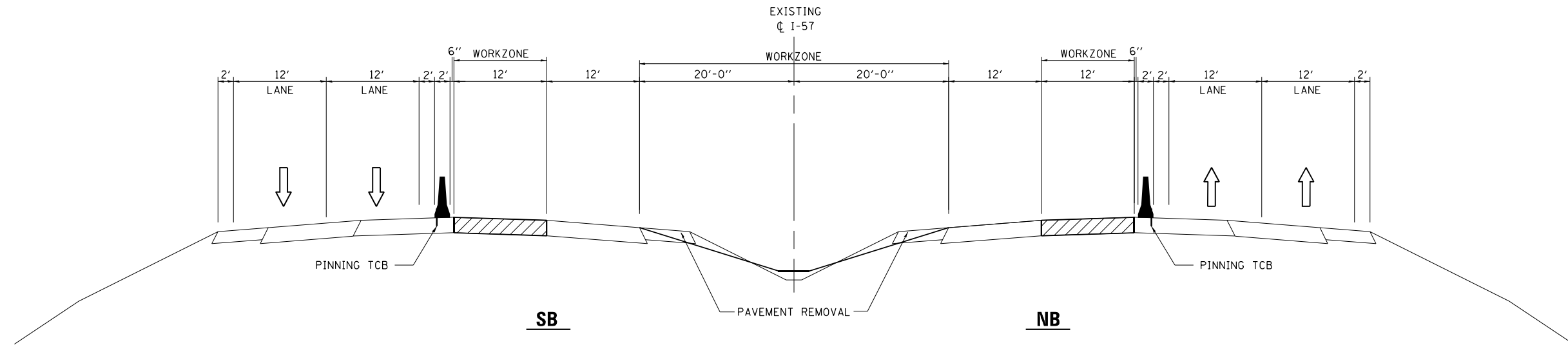
FILE NAME =	USER NAME = Matt Overbey	DESIGNED - MJO	REVISED -
... \0570C01-sht-Staging-Overview-C4-3-57.dgn		DRAWN - BJD	REVISED -
Default	PLOT SCALE = 600.0000' / in.	CHECKED - SPH	REVISED -
	PLOT DATE = 1/28/2022 - 5:17:15 PM	DATE - JANUARY 2022	REVISED -

**STATE OF ILLINOIS  
DEPARTMENT OF TRANSPORTATION**

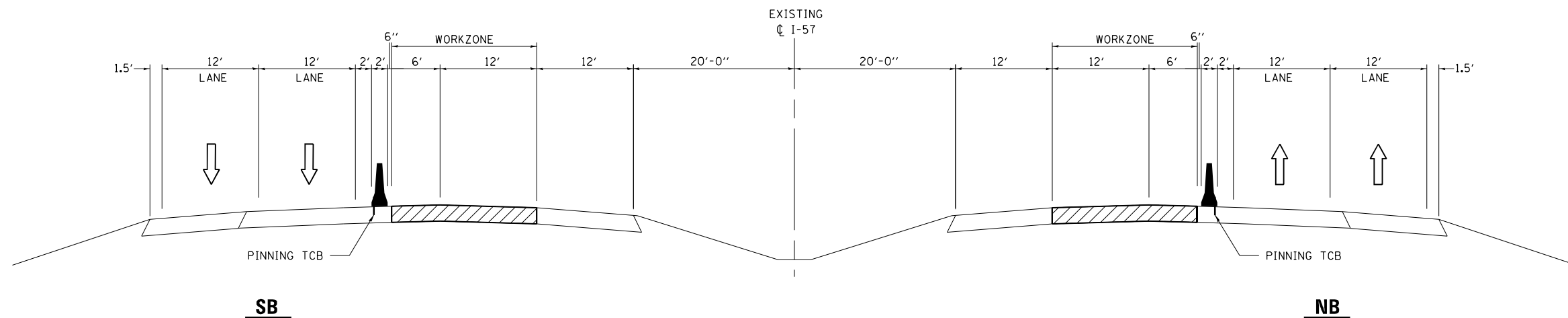
**MAINTENANCE OF TRAFFIC – OVERVIEW  
CONTRACT 4 – STAGE 7 – I-57**

SCALE: 1" = 300'    SHEET    OF    SHEETS    STA.    TO    STA.

F.A.I. RTE.	SECTION	COUNTY	TOTAL SHEETS	SHEET NO.
57	10-(33,34,5,14)R & (10-34)B	CHAMPAIGN	1182	549
CONTRACT NO. 70C01			ILLINOIS FED. AID PROJECT	

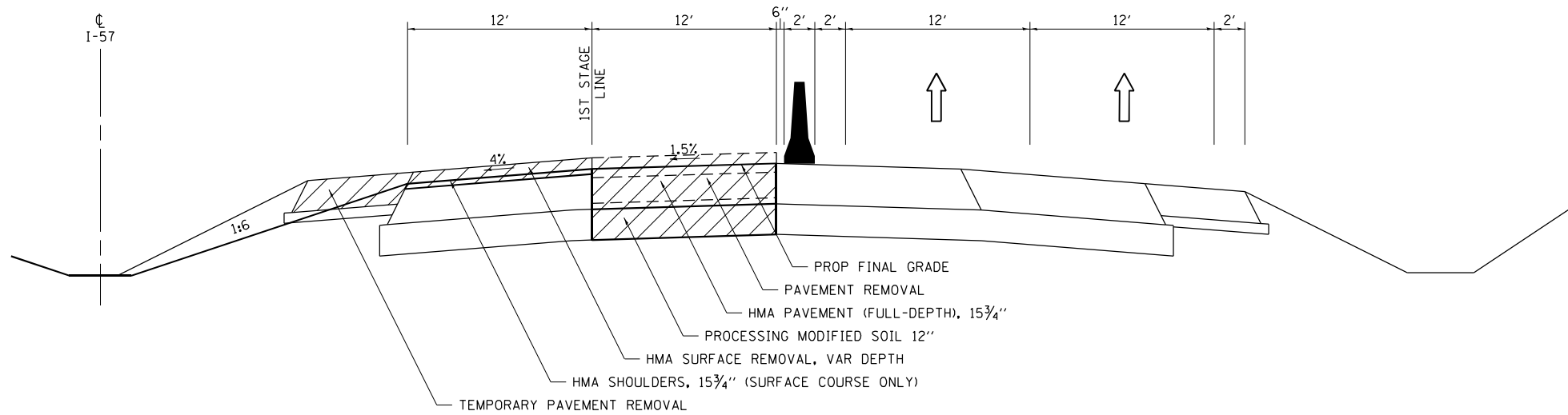


**TYPICAL SECTION**  
**STAGE 7 - I-57**  
 STA. 560+00 TO STA. 610+00 (SB)  
 STA. 560+00 TO STA. 625+10 (NB)



**TYPICAL SECTION**  
**STAGE 7 - I-57**  
 STA. 610+00 TO STA. 648+00 (SB)  
 STA. 625+10 TO STA. 648+00 (NB)

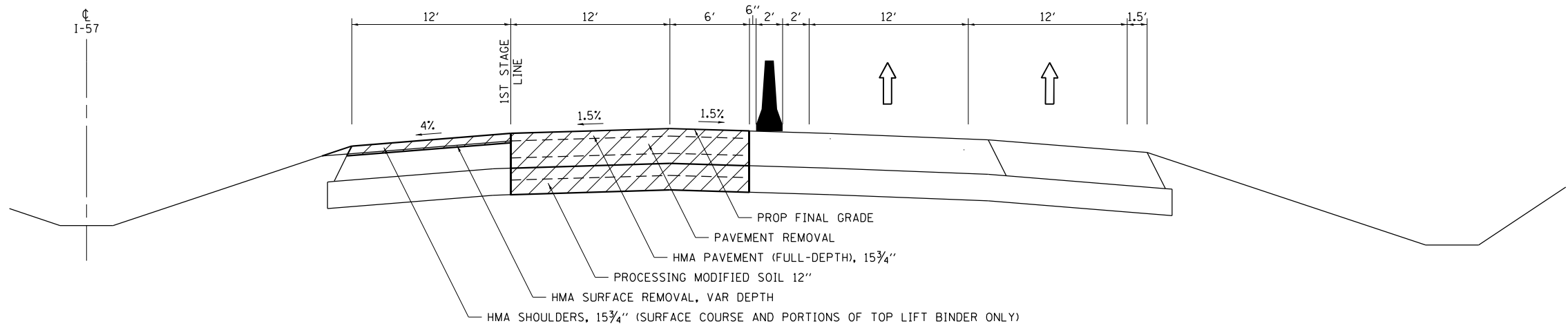
FILE NAME =	USER NAME = Matt Overbey	DESIGNED - MJO	REVISED -	<b>STATE OF ILLINOIS DEPARTMENT OF TRANSPORTATION</b>	<b>MAINTENANCE OF TRAFFIC - TYPICALS CONTRACT 4 - STAGE 7 - I-57</b>			F.A.I. RTE.	SECTION	COUNTY	TOTAL SHEETS	SHEET NO.
... \0570C01-sht-Staging-Typs-C4-57-3-01.dgn	DRAWN - BFW	REVISED -	57					10-(33,34,5,14)R & (10-34)B	CHAMPAIGN	1182	550	
Default	PLOT SCALE = 15.9991' / in.	CHECKED - SPH	REVISED -		SCALE: SHEET OF SHEETS STA. TO STA.			CONTRACT NO. 70C01				
	PLOT DATE = 1/28/2022 - 5:17:18 PM	DATE - JANUARY 2022	REVISED -		ILLINOIS FED. AID PROJECT							



**PAVEMENT STAGING DETAIL**

**STAGE 7 – I-57 NB & SB**

EXISTING GRADE AT 1ST STAGE LINE IS HIGHER THAN PROPOSED FINAL GRADE

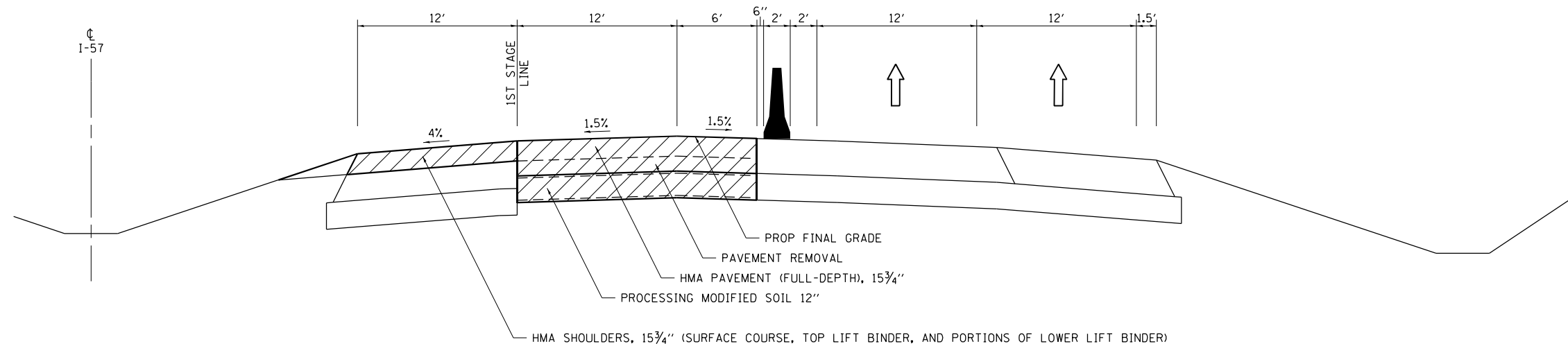


**PAVEMENT STAGING DETAIL**

**STAGE 7 – I-57 NB & SB**

EXISTING GRADE AT 1ST STAGE LINE IS LOWER THAN PROPOSED FINAL GRADE BY 3 3/4" OR LESS

FILE NAME =	USER NAME = Matt Overbey	DESIGNED - MJO	REVISED -	<b>STATE OF ILLINOIS DEPARTMENT OF TRANSPORTATION</b>	<b>MAINTENANCE OF TRAFFIC – PAVEMENT STAGING DETAILS</b>				F.A.I. RTE.	SECTION	COUNTY	TOTAL SHEETS	SHEET NO.
... \0570C01-sht-Staging-Typs-C4-57-3-Pvmt	01.dgn	DRAWN - BFW	REVISED -		<b>CONTRACT 4 – STAGE 7 – I-57</b>				57	10-(33,34,5,14)R & (10-34)B	CHAMPAIGN	1182	551
Default	PLOT SCALE = 10.0000' / in.	CHECKED - SPH	REVISED -		SCALE:	SHEET	OF	SHEETS	STA.	TO	STA.	<b>CONTRACT NO. 70C01</b>	
	PLOT DATE = 1/28/2022 - 5:17:20 PM	DATE - JANUARY 2022	REVISED -		ILLINOIS FED. AID PROJECT								

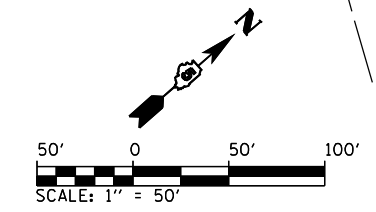


**PAVEMENT STAGING DETAIL**

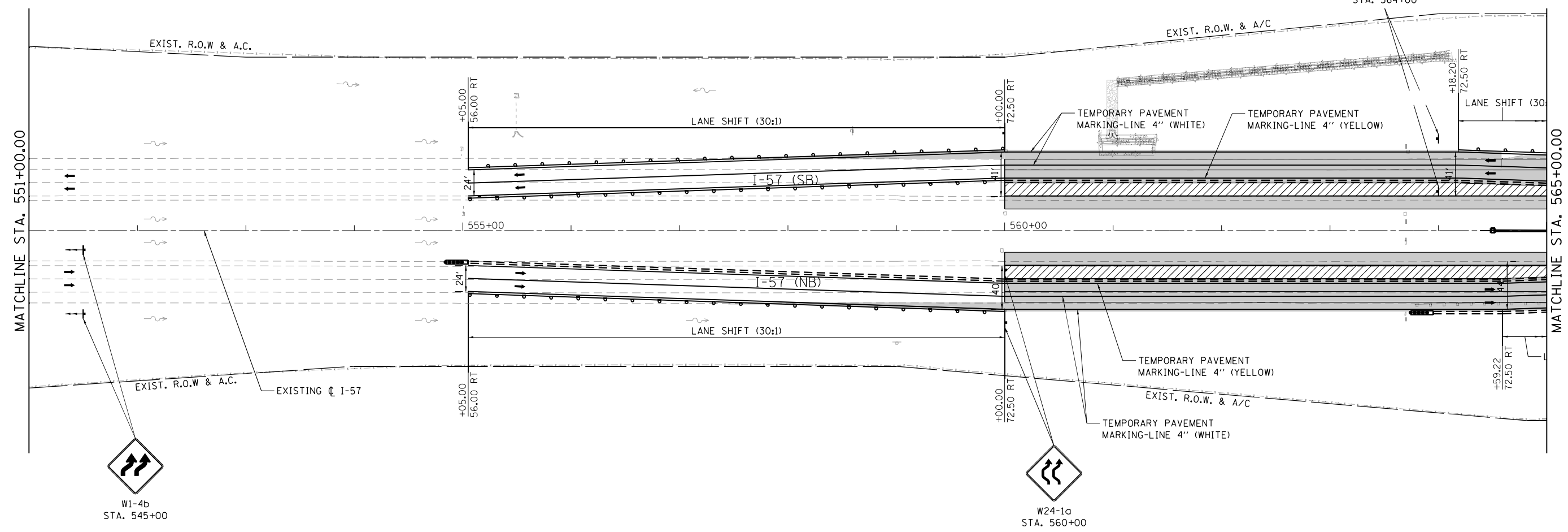
**STAGE 7 – I-57 NB & SB**

EXISTING GRADE AT 1ST STAGE LINE IS LOWER THAN PROPOSED FINAL GRADE  
BY MORE THAN 3 3/4"

FILE NAME =	USER NAME = Matt Overbey	DESIGNED - MJO	REVISED -	<b>STATE OF ILLINOIS DEPARTMENT OF TRANSPORTATION</b>	<b>MAINTENANCE OF TRAFFIC – PAVEMENT STAGING DETAILS CONTRACT 4 – STAGE 7 – I-57</b>	F.A.I. RTE.	SECTION	COUNTY	TOTAL SHEETS	SHEET NO.	
... \0570C01-sht-Staging-Typs-C4-57-3-Pvmt	02.dgn	DRAWN - BFW	REVISED -			57	10-(33,34,5,14)R & (10-34)B	CHAMPAIGN	1182	552	
Default	PLOT SCALE = 10.0000' / in.	CHECKED - SPH	REVISED -			CONTRACT NO. 70C01					
	PLOT DATE = 1/28/2022 - 5:17:23 PM	DATE - JANUARY 2022	REVISED -			SCALE:	SHEET	OF	SHEETS	STA.	TO STA.



W1-4b  
STA. 564+00



LEGEND	
	WORK ZONE
	COMPLETED PAVEMENT
	TEMPORARY PAVEMENT - FULL DEPTH
	TEMPORARY RAMP
	MILL/OVERLAY
	TEMPORARY CONCRETE BARRIER WALL
	IMPACT ATTENUATORS, TEMPORARY (FULLY REDIRECTIVE, NARROW)
	IMPACT ATTENUATORS, TEMPORARY (NON-REDIRECTIVE)
	DRUM WITH STEADY BURNING LIGHT
	TYPE II BARRICADE WITH STEADY BURNING LIGHT
	TYPE III BARRICADE WITH FLASHING LIGHTS
	DIRECTION OF TRAFFIC FLOW

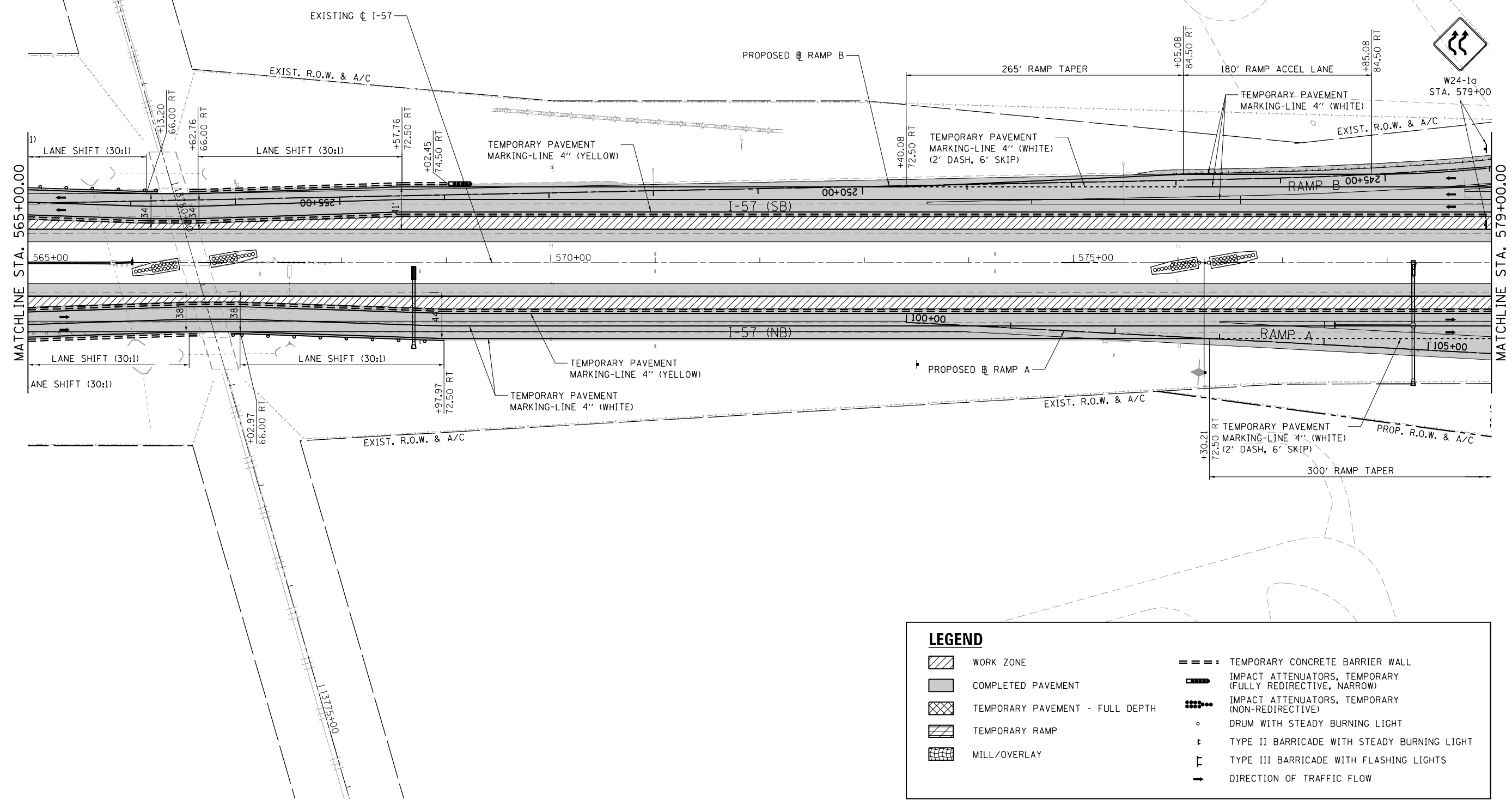
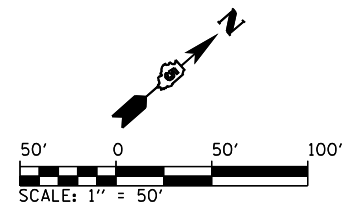
FILE NAME =	USER NAME = Matt Overbey	DESIGNED - MJO	REVISED -
... \0570C01-sh-t-Staging-Plan-C4-3-002 157.dgn		DRAWN - BFW	REVISED -
Default	PLOT SCALE = 100.0000' / in.	CHECKED - SPH	REVISED -
	PLOT DATE = 1/28/2022 - 5:17:27 PM	DATE - JANUARY 2022	REVISED -

**STATE OF ILLINOIS  
DEPARTMENT OF TRANSPORTATION**

**MAINTENANCE OF TRAFFIC - PLAN  
CONTRACT 4 - STAGE 7 - I-57**

SCALE: 1" = 50'    SHEET    OF    SHEETS    STA. 551+00    TO STA. 565+00

F.A.I. RTE.	SECTION	COUNTY	TOTAL SHEETS	SHEET NO.
57	10-(33,34,5,14)R & (10-34)B	CHAMPAIGN	1182	553
CONTRACT NO. 70C01			ILLINOIS FED. AID PROJECT	



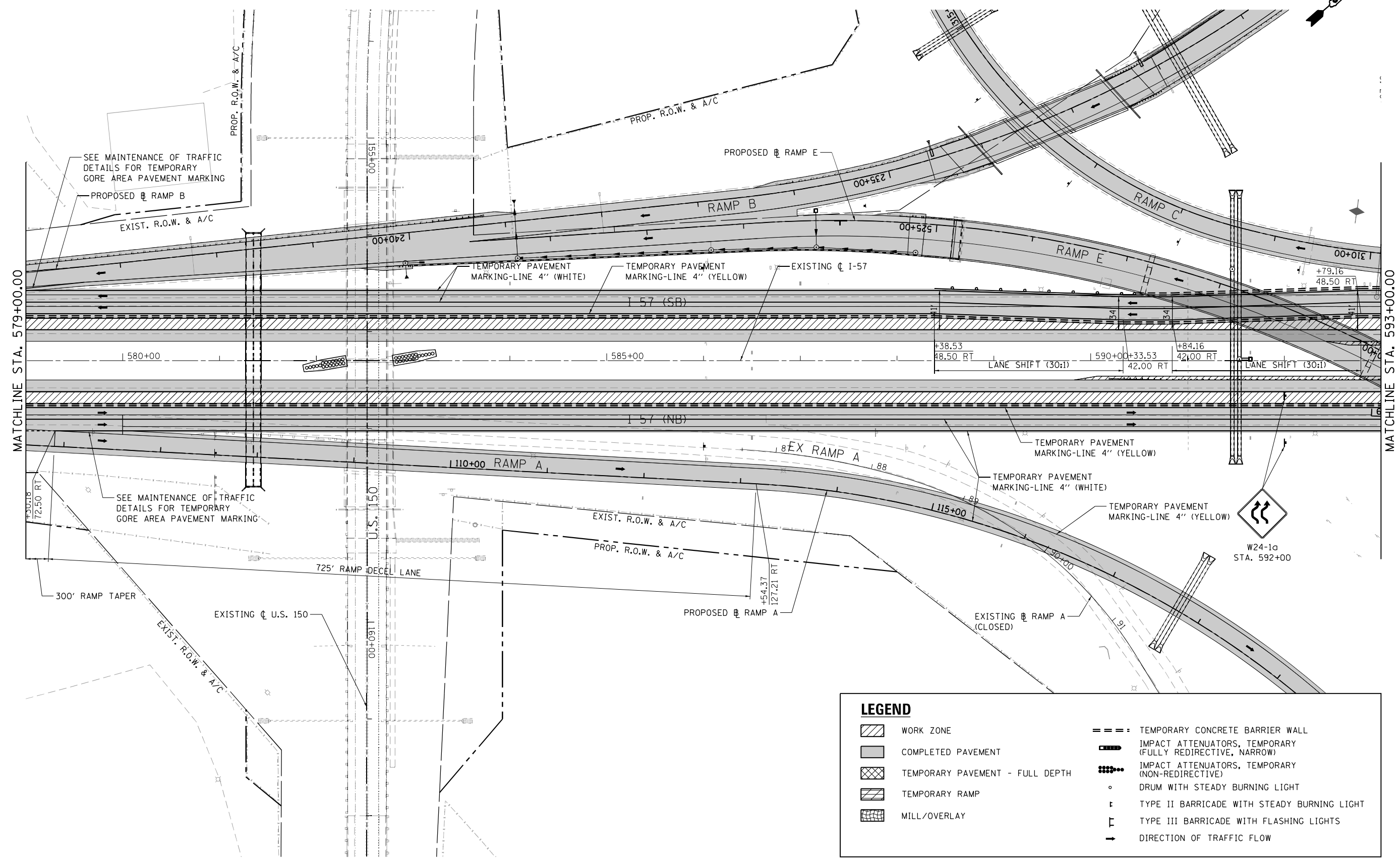
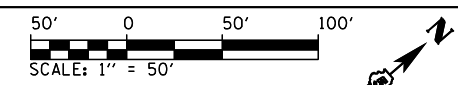
LEGEND	
	WORK ZONE
	COMPLETED PAVEMENT
	TEMPORARY PAVEMENT - FULL DEPTH
	TEMPORARY RAMP
	MILL/OVERLAY
	TEMPORARY CONCRETE BARRIER WALL
	IMPACT ATTENUATORS, TEMPORARY (FULLY REDIRECTIVE, NARROW)
	IMPACT ATTENUATORS, TEMPORARY (NON-REDIRECTIVE)
	DRUM WITH STEADY BURNING LIGHT
	TYPE II BARRICADE WITH STEADY BURNING LIGHT
	TYPE III BARRICADE WITH FLASHING LIGHTS
	DIRECTION OF TRAFFIC FLOW

FILE NAME =	USER NAME = Matt Overbey	DESIGNED - MJO	REVISED -
... \0570C01-sht-Staging-Plan-C4-3-003 157.dgn		DRAWN - BFW	REVISED -
Default	PLOT SCALE = 100.0000' / in.	CHECKED - SPH	REVISED -
	PLOT DATE = 1/28/2022 - 5:17:30 PM	DATE - JANUARY 2022	REVISED -

**STATE OF ILLINOIS  
DEPARTMENT OF TRANSPORTATION**

<b>MAINTENANCE OF TRAFFIC - PLAN</b>			
<b>CONTRACT 4 - STAGE 7 - I-57</b>			
SCALE: 1" = 50'	SHEET	OF	SHEETS
	STA. 565+00		TO STA. 579+00

F.A.I. RTE.	SECTION	COUNTY	TOTAL SHEETS	SHEET NO.
57	10-(33,34,5,14)R & (10-34)B	CHAMPAIGN	1182	554
CONTRACT NO. 70C01			ILLINOIS FED. AID PROJECT	

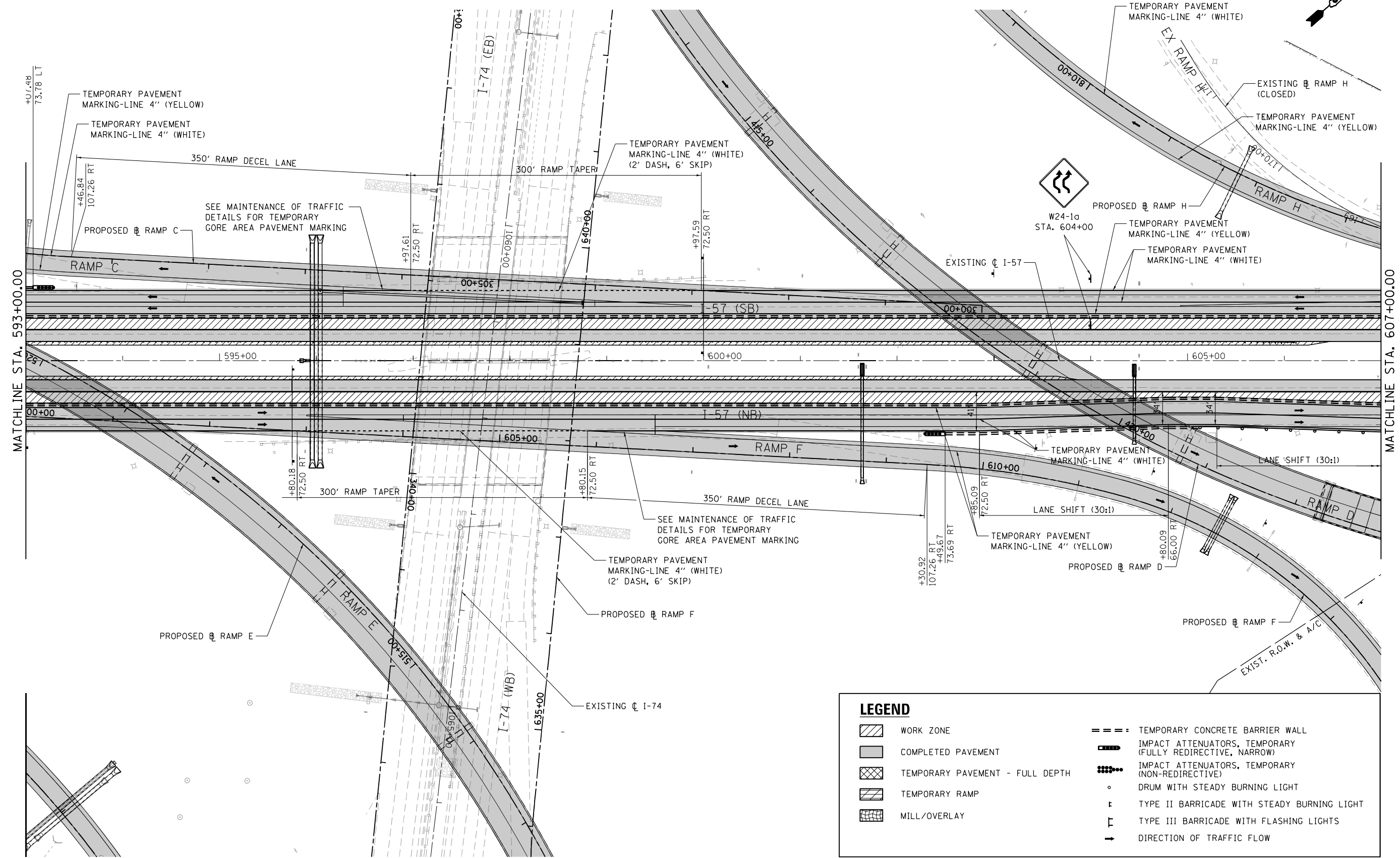
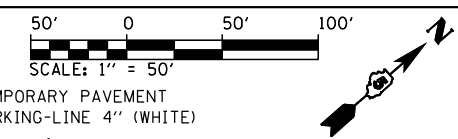


FILE NAME =	USER NAME = Matt Overbey	DESIGNED - MJO	REVISED -
... \0570C01-sht-Staging-Plan-C4-3-004 157.dgn		DRAWN - BFW	REVISED -
Default		CHECKED - SPH	REVISED -
	PLOT DATE = 1/28/2022 - 5:17:33 PM	DATE - JANUARY 2022	REVISED -

**STATE OF ILLINOIS  
DEPARTMENT OF TRANSPORTATION**

<b>MAINTENANCE OF TRAFFIC - PLAN</b>			
<b>CONTRACT 4 - STAGE 7 - I-57</b>			
SCALE: 1" = 50'	SHEET	OF SHEETS	STA. 579+00 TO STA. 593+00

F.A.I. RTE.	SECTION	COUNTY	TOTAL SHEETS	SHEET NO.
57	10-(33,34,5,14)R & (10-34)B	CHAMPAIGN	1182	555
CONTRACT NO. 70C01			ILLINOIS FED. AID PROJECT	



LEGEND	
	WORK ZONE
	COMPLETED PAVEMENT
	TEMPORARY PAVEMENT - FULL DEPTH
	TEMPORARY RAMP
	MILL/OVERLAY
	TEMPORARY CONCRETE BARRIER WALL
	IMPACT ATTENUATORS, TEMPORARY (FULLY REDIRECTIVE, NARROW)
	IMPACT ATTENUATORS, TEMPORARY (NON-REDIRECTIVE)
	DRUM WITH STEADY BURNING LIGHT
	TYPE II BARRICADE WITH STEADY BURNING LIGHT
	TYPE III BARRICADE WITH FLASHING LIGHTS
	DIRECTION OF TRAFFIC FLOW

FILE NAME =	USER NAME = Matt Overbey	DESIGNED - MJO	REVISED -
... \0570C01-sh-t-Staging-Plan-C4-3-005 157.dgn		DRAWN - BFW	REVISED -
Default		CHECKED - SPH	REVISED -
	PLOT SCALE = 100.0000' / in.	DATE - JANUARY 2022	REVISED -
	PLOT DATE = 1/28/2022 - 5:17:36 PM		

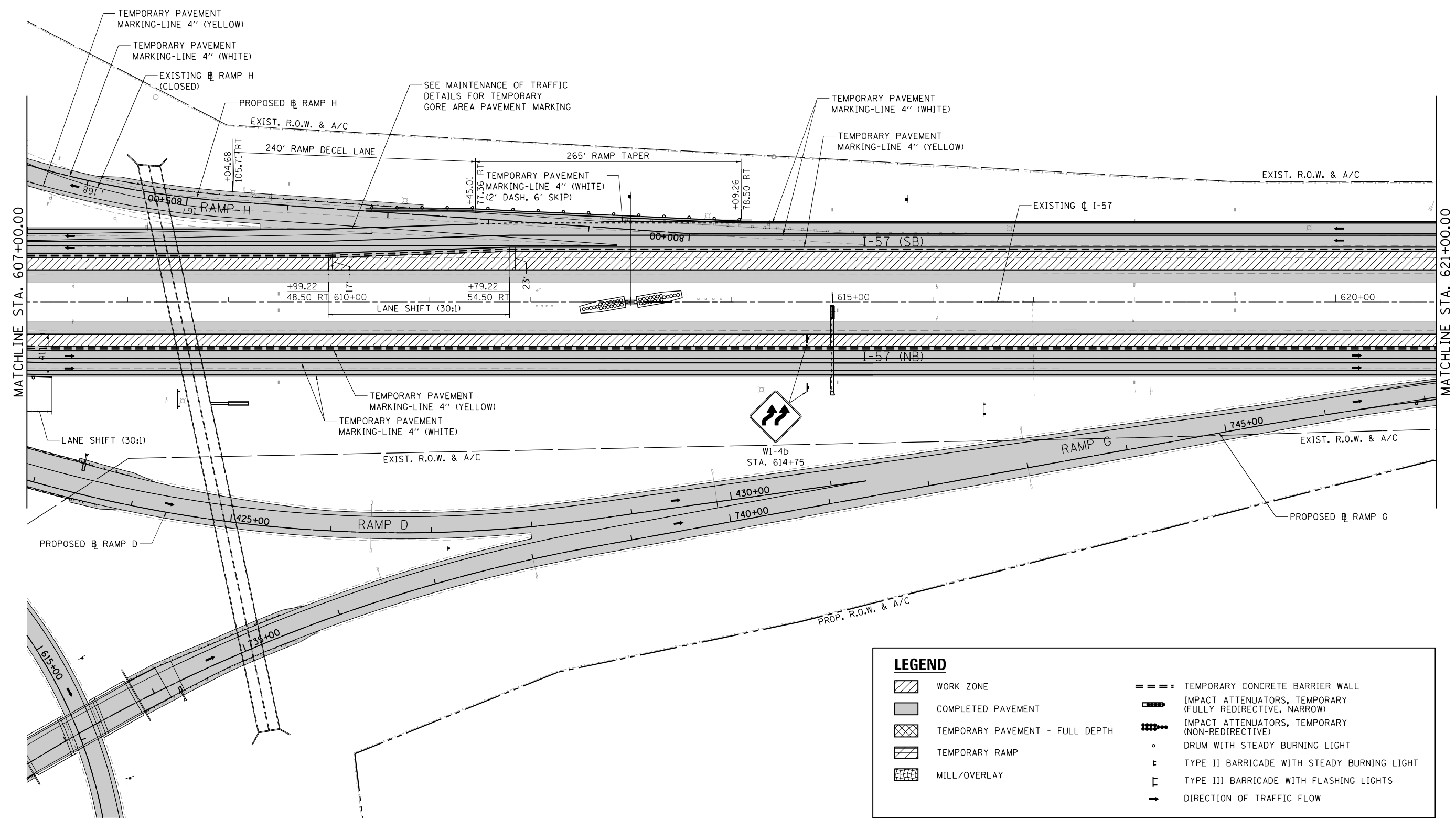
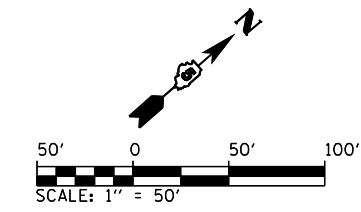
**STATE OF ILLINOIS  
DEPARTMENT OF TRANSPORTATION**

**MAINTENANCE OF TRAFFIC - PLAN  
CONTRACT 4 - STAGE 7 - I-57**

SCALE: 1" = 50'    SHEET    OF    SHEETS    STA. 593+00    TO STA. 607+00

F.A.I. RTE.	SECTION	COUNTY	TOTAL SHEETS	SHEET NO.
57	10-(33,34,5,14)R & (10-34)B	CHAMPAIGN	1182	556
CONTRACT NO. 70C01			ILLINOIS FED. AID PROJECT	





LEGEND	
	WORK ZONE
	COMPLETED PAVEMENT
	TEMPORARY PAVEMENT - FULL DEPTH
	TEMPORARY RAMP
	MILL/OVERLAY
	TEMPORARY CONCRETE BARRIER WALL
	IMPACT ATTENUATORS, TEMPORARY (FULLY REDIRECTIVE, NARROW)
	IMPACT ATTENUATORS, TEMPORARY (NON-REDIRECTIVE)
	DRUM WITH STEADY BURNING LIGHT
	TYPE II BARRICADE WITH STEADY BURNING LIGHT
	TYPE III BARRICADE WITH FLASHING LIGHTS
	DIRECTION OF TRAFFIC FLOW

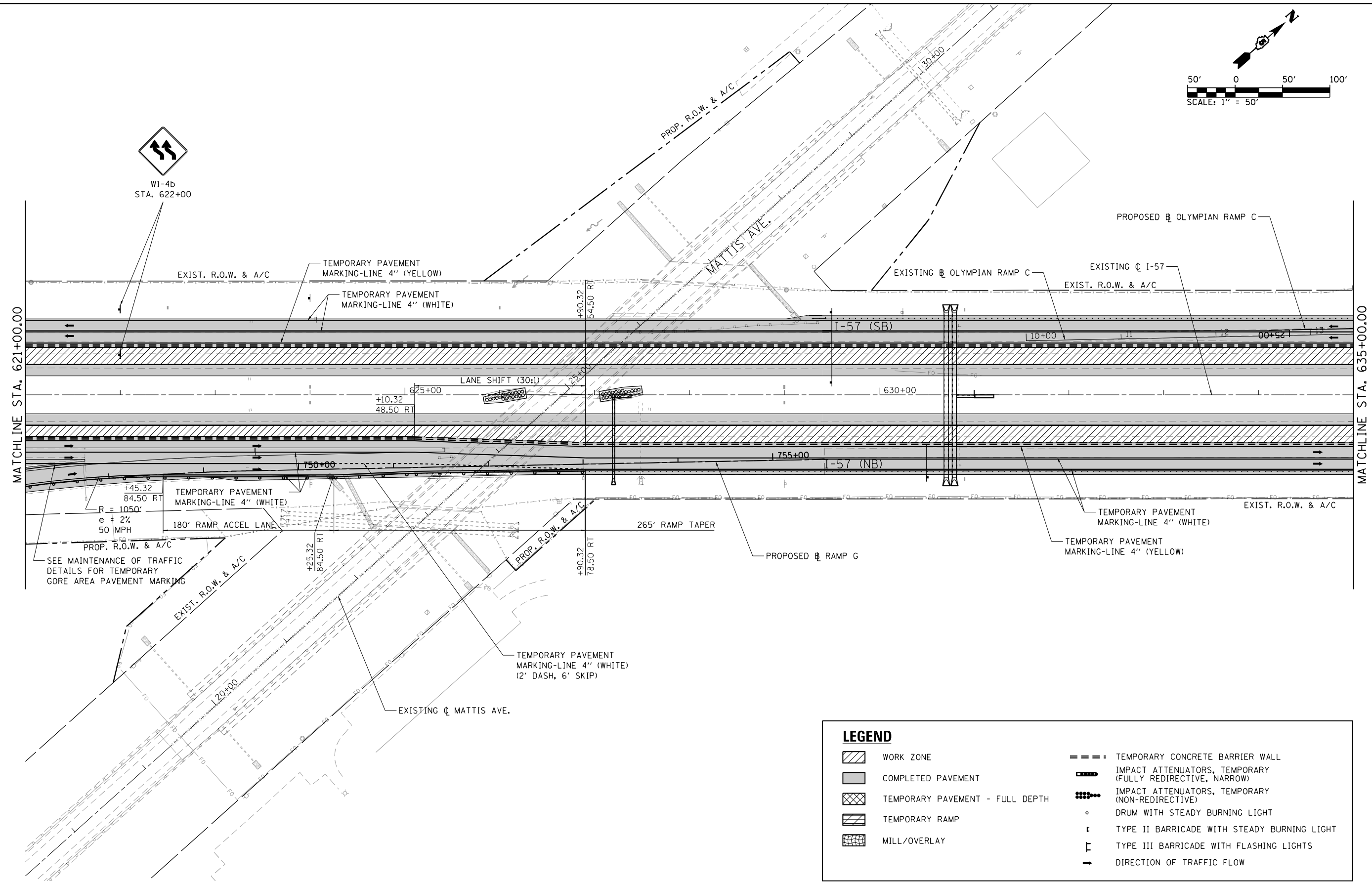
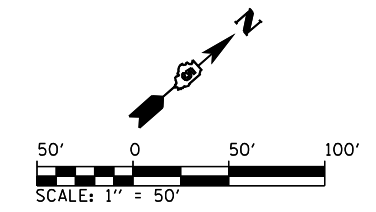
FILE NAME =	USER NAME = Matt Overbey	DESIGNED - MJO	REVISED -
... \0570C01-shr-Staging-Plan-C4-3-006 157.dgn		DRAWN - BFW	REVISED -
Default	PLOT SCALE = 100.0000' / in.	CHECKED - SPH	REVISED -
	PLOT DATE = 1/28/2022 - 5:17:39 PM	DATE - JANUARY 2022	REVISED -

**STATE OF ILLINOIS  
DEPARTMENT OF TRANSPORTATION**

**MAINTENANCE OF TRAFFIC - PLAN  
CONTRACT 4 - STAGE 7 - I-57**

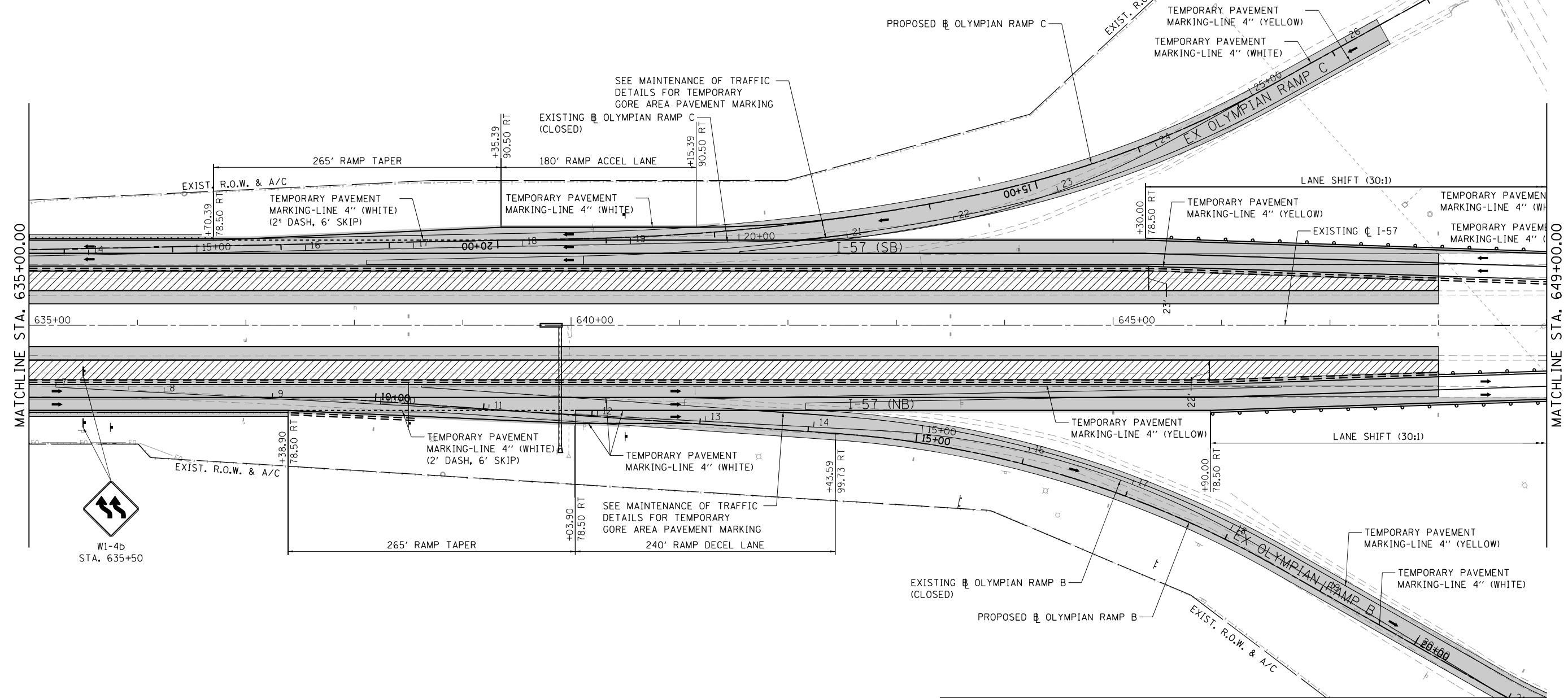
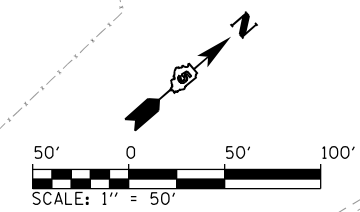
SCALE: 1" = 50'    SHEET    OF    SHEETS    STA. 607+00    TO STA. 621+00

F.A.I. RTE.	SECTION	COUNTY	TOTAL SHEETS	SHEET NO.
57	10-(33,34,5,14)R & (10-34)B	CHAMPAIGN	1182	557
CONTRACT NO. 70C01			ILLINOIS FED. AID PROJECT	



LEGEND	
	WORK ZONE
	COMPLETED PAVEMENT
	TEMPORARY PAVEMENT - FULL DEPTH
	TEMPORARY RAMP
	MILL/OVERLAY
	TEMPORARY CONCRETE BARRIER WALL
	IMPACT ATTENUATORS, TEMPORARY (FULLY REDIRECTIVE, NARROW)
	IMPACT ATTENUATORS, TEMPORARY (NON-REDIRECTIVE)
	DRUM WITH STEADY BURNING LIGHT
	TYPE II BARRICADE WITH STEADY BURNING LIGHT
	TYPE III BARRICADE WITH FLASHING LIGHTS
	DIRECTION OF TRAFFIC FLOW

FILE NAME =	USER NAME = Matt Overbey	DESIGNED - MJO	REVISED -	<b>STATE OF ILLINOIS DEPARTMENT OF TRANSPORTATION</b>	<b>MAINTENANCE OF TRAFFIC - PLAN CONTRACT 4 - STAGE 7 - I-57</b>	F.A.I. RTE.	SECTION	COUNTY	TOTAL SHEETS	SHEET NO.
... \0570C01-sh-t-Staging-Plan-C4-3-007 157.dgn	DRAWN - BFW	REVISED -	57			10-(33,34,5,14)R & (10-34)B	CHAMPAIGN	1182	558	
Default	PLOT SCALE = 100.0000' / in.	CHECKED - SPH	REVISED -			CONTRACT NO. 70C01				
	PLOT DATE = 1/28/2022 - 5:17:42 PM	DATE - JANUARY 2022	REVISED -			ILLINOIS FED. AID PROJECT				



LEGEND	
	WORK ZONE
	COMPLETED PAVEMENT
	TEMPORARY PAVEMENT - FULL DEPTH
	TEMPORARY RAMP
	MILL/OVERLAY
	TEMPORARY CONCRETE BARRIER WALL
	IMPACT ATTENUATORS, TEMPORARY (FULLY REDIRECTIVE, NARROW)
	IMPACT ATTENUATORS, TEMPORARY (NON-REDIRECTIVE)
	DRUM WITH STEADY BURNING LIGHT
	TYPE II BARRICADE WITH STEADY BURNING LIGHT
	TYPE III BARRICADE WITH FLASHING LIGHTS
	DIRECTION OF TRAFFIC FLOW

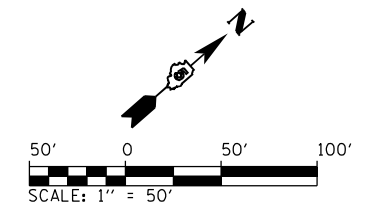
FILE NAME =	USER NAME = Matt Overbey	DESIGNED - MJO	REVISED -
... \D570C01-shr-Staging-Plan-C4-3-008 157.dgn		DRAWN - BFW	REVISED -
Default		CHECKED - SPH	REVISED -
	PLOT DATE = 1/28/2022 - 5:17:45 PM	DATE - JANUARY 2022	REVISED -

**STATE OF ILLINOIS  
DEPARTMENT OF TRANSPORTATION**

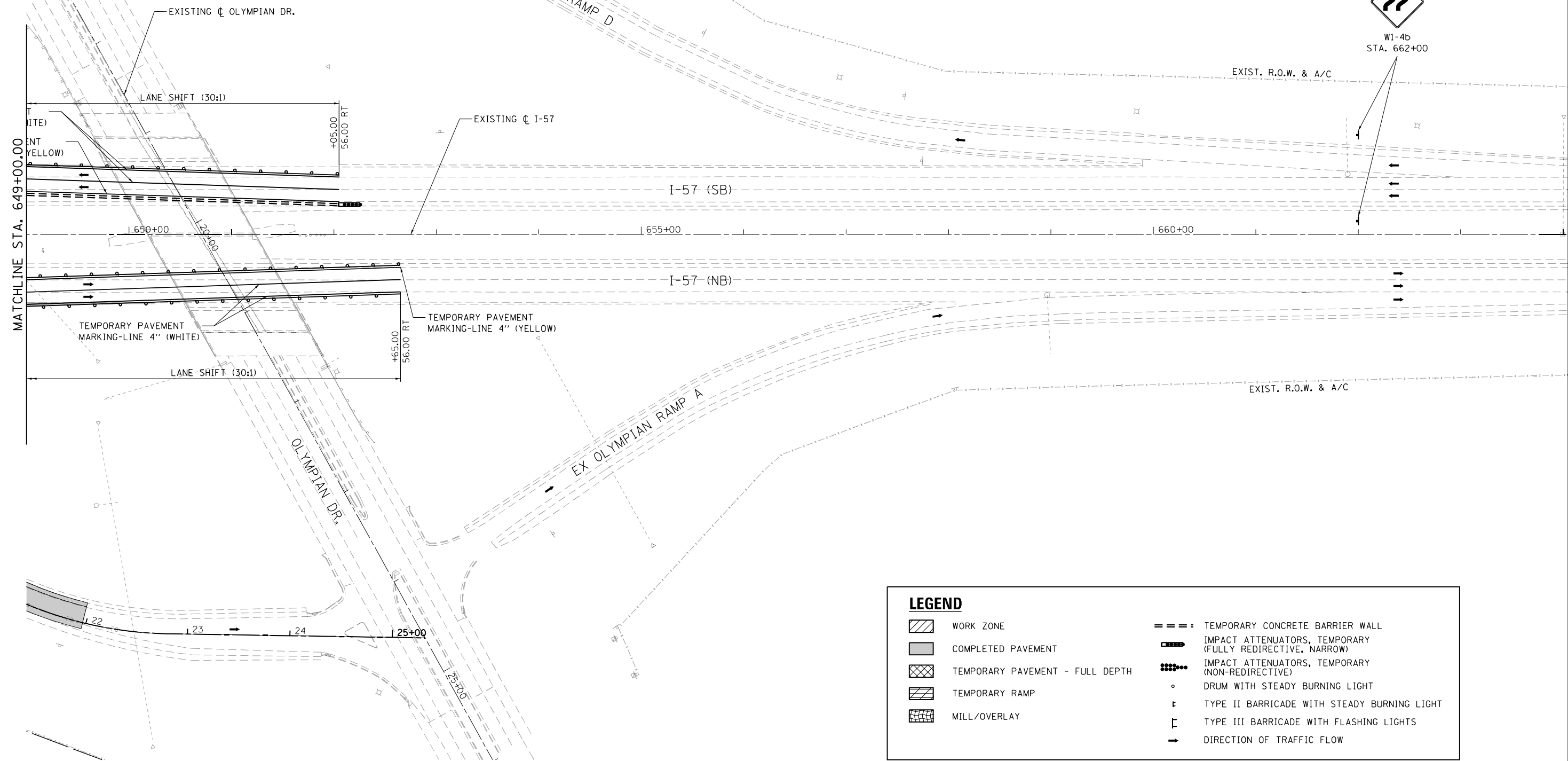
**MAINTENANCE OF TRAFFIC - PLAN  
CONTRACT 4 - STAGE 7 - I-57**

SCALE: 1" = 50'    SHEET    OF    SHEETS    STA. 635+00    TO    STA. 649+00

F.A.I. RTE.	SECTION	COUNTY	TOTAL SHEETS	SHEET NO.
57	10-(33,34,5,14)R & (10-34)B	CHAMPAIGN	1182	559
CONTRACT NO. 70C01			ILLINOIS FED. AID PROJECT	



W1-4b  
STA. 662+00



LEGEND	
	WORK ZONE
	COMPLETED PAVEMENT
	TEMPORARY PAVEMENT - FULL DEPTH
	TEMPORARY RAMP
	MILL/OVERLAY
	TEMPORARY CONCRETE BARRIER WALL
	IMPACT ATTENUATORS, TEMPORARY (FULLY REDIRECTIVE, NARROW)
	IMPACT ATTENUATORS, TEMPORARY (NON-REDIRECTIVE)
	DRUM WITH STEADY BURNING LIGHT
	TYPE II BARRICADE WITH STEADY BURNING LIGHT
	TYPE III BARRICADE WITH FLASHING LIGHTS
	DIRECTION OF TRAFFIC FLOW

FILE NAME =	USER NAME = Matt Overbey	DESIGNED - MJO	REVISED -
... \0570C01-sht-Staging-Plan-C4-3-009 157.dgn		DRAWN - BFW	REVISED -
Default	PLOT SCALE = 100.0000' / in.	CHECKED - SPH	REVISED -
	PLOT DATE = 1/28/2022 - 5:17:48 PM	DATE - JANUARY 2022	REVISED -

**STATE OF ILLINOIS  
DEPARTMENT OF TRANSPORTATION**

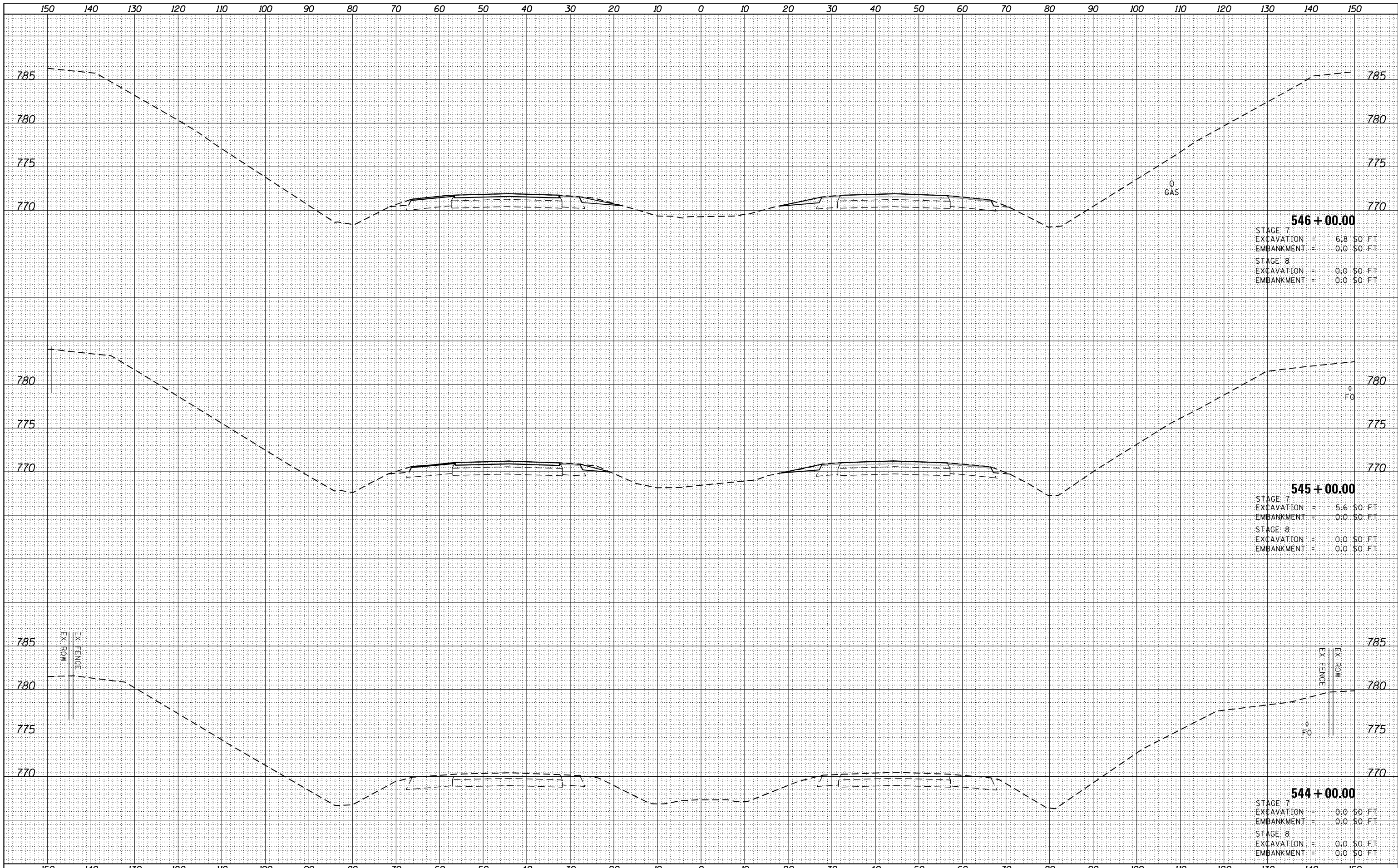
**MAINTENANCE OF TRAFFIC - PLAN  
CONTRACT 4 - STAGE 7 - I-57**

SCALE: 1" = 50'    SHEET    OF    SHEETS    STA. 649+00    TO STA. 663+00

F.A.I. RTE.	SECTION	COUNTY	TOTAL SHEETS	SHEET NO.
57	10-(33,34,5,14)R & (10-34)B	CHAMPAIGN	1182	560
CONTRACT NO. 70C01			ILLINOIS FED. AID PROJECT	

DATE	
BY	
SURVEYED	
PLOTTED	
TEMPLATE	
AREAS	
CHECKED	
NO.	

DATE	
BY	
SURVEYED	
PLOTTED	
TEMPLATE	
AREAS	
CHECKED	
NO.	



**546 + 00.00**  
 STAGE 7  
 EXCAVATION = 6.8 SO. FT.  
 EMBANKMENT = 0.0 SO. FT.  
 STAGE 8  
 EXCAVATION = 0.0 SO. FT.  
 EMBANKMENT = 0.0 SO. FT.

**545 + 00.00**  
 STAGE 7  
 EXCAVATION = 5.6 SO. FT.  
 EMBANKMENT = 0.0 SO. FT.  
 STAGE 8  
 EXCAVATION = 0.0 SO. FT.  
 EMBANKMENT = 0.0 SO. FT.

**544 + 00.00**  
 STAGE 7  
 EXCAVATION = 0.0 SO. FT.  
 EMBANKMENT = 0.0 SO. FT.  
 STAGE 8  
 EXCAVATION = 0.0 SO. FT.  
 EMBANKMENT = 0.0 SO. FT.

FILE NAME = ...D570C01-sht-XSC I-57 Stage 7 MOT.dgn  
 Default

USER NAME = Matt Overbey	DESIGNED - CMT	REVISED -
	DRAWN - CMT	REVISED -
PLOT SCALE = 20.0000' / in.	CHECKED - SPH/MJO	REVISED -
PLOT DATE = 1/28/2022 - 5:17:51 PM	DATE - JANUARY 2022	REVISED -

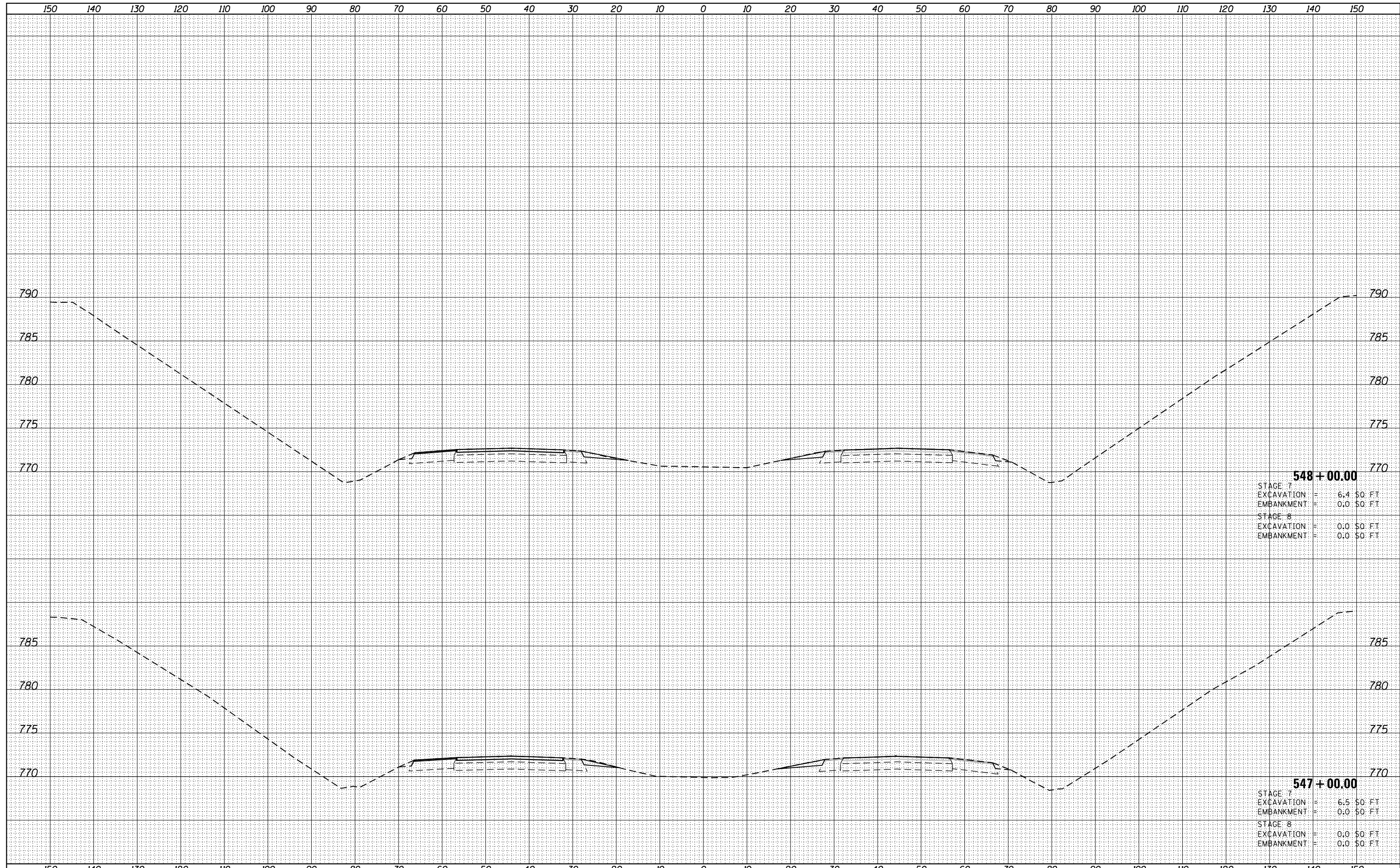
**STATE OF ILLINOIS  
 DEPARTMENT OF TRANSPORTATION**

**MAINTENANCE OF TRAFFIC - CROSS SECTIONS**  
**STAGE 7 - I-57**  
 SCALE: SHEET OF SHEETS STA. 544+00.00 TO STA. 546+00.00

F.A.L. RTE.	SECTION	COUNTY	TOTAL SHEETS	SHEET NO.
57	10-(33,34,5,14R & (10-34B	CHAMPAIGN	1182	561
				CONTRACT NO. 70C01
ILLINOIS FED. AID PROJECT				

DATE	
BY	
FINISHED SURVEY	
NOTED SURVEY	
NO. BOOK	
AREAS CHECKED	

DATE	
BY	
ORIGINAL SURVEY	
NOTED SURVEY	
NO. BOOK	
AREAS CHECKED	



**548 + 00.00**  
 STAGE 7  
 EXCAVATION = 6.4 SO. FT.  
 EMBANKMENT = 0.0 SO. FT.  
 STAGE 8  
 EXCAVATION = 0.0 SO. FT.  
 EMBANKMENT = 0.0 SO. FT.

**547 + 00.00**  
 STAGE 7  
 EXCAVATION = 6.5 SO. FT.  
 EMBANKMENT = 0.0 SO. FT.  
 STAGE 8  
 EXCAVATION = 0.0 SO. FT.  
 EMBANKMENT = 0.0 SO. FT.

FILE NAME = ...D570C01-sht-XSC 1-57 Stage 7 MOT.dgn  
 Default

USER NAME = Matt Overbey	DESIGNED - CMT	REVISED -
	DRAWN - CMT	REVISED -
PLOT SCALE = 20.0000' / in.	CHECKED - SPH/MJO	REVISED -
PLOT DATE = 1/28/2022 - 5:17:51 PM	DATE - JANUARY 2022	REVISED -

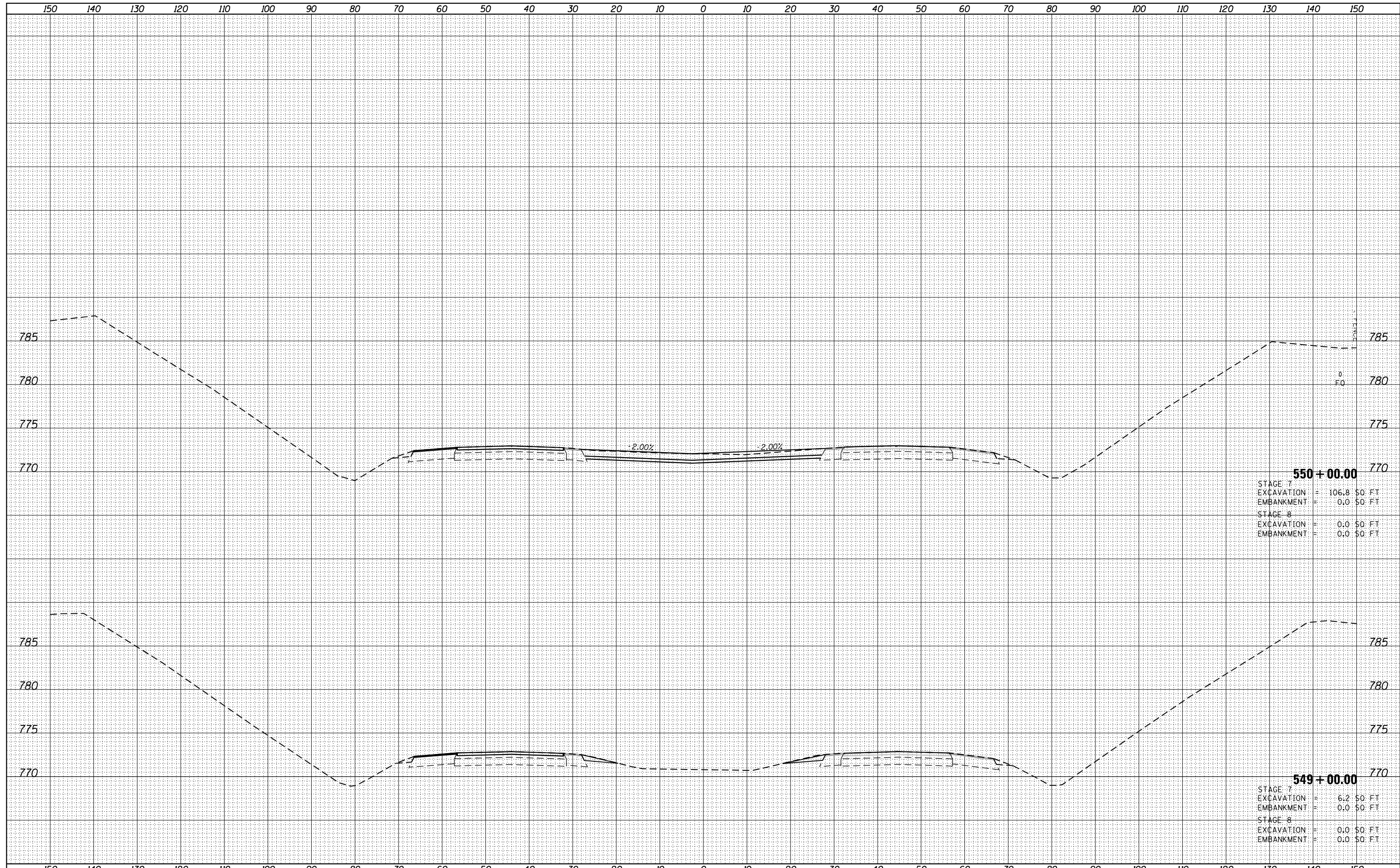
**STATE OF ILLINOIS  
 DEPARTMENT OF TRANSPORTATION**

**MAINTENANCE OF TRAFFIC - CROSS SECTIONS**  
**STAGE 7 - I-57**  
 SCALE: SHEET OF SHEETS STA. 547+00.00 TO STA. 548+00.00

F.A.L. RTE.	SECTION	COUNTY	TOTAL SHEETS	SHEET NO.
57	10-(33,34,5,14)R & (10-34)B	CHAMPAIGN	1182	562
				CONTRACT NO. 70C01
ILLINOIS FED. AID PROJECT				

DATE	
BY	
SURVEYED	
PLOTTED	
TEMPLATE	
AREAS	
CHECKED	
NO.	

DATE	
BY	
SURVEYED	
PLOTTED	
TEMPLATE	
AREAS	
CHECKED	
NO.	



**550 + 00.00**  
 STAGE 7  
 EXCAVATION = 106.8 \$0 FT  
 EMBANKMENT = 0.0 \$0 FT  
 STAGE 8  
 EXCAVATION = 0.0 \$0 FT  
 EMBANKMENT = 0.0 \$0 FT

**549 + 00.00**  
 STAGE 7  
 EXCAVATION = 6.2 \$0 FT  
 EMBANKMENT = 0.0 \$0 FT  
 STAGE 8  
 EXCAVATION = 0.0 \$0 FT  
 EMBANKMENT = 0.0 \$0 FT

FILE NAME = ...D570C01-sht-XSC 1-57 Stage 7 MOT.dgn  
 Default

USER NAME = Matt Overbey	DESIGNED - CMT	REVISED -
	DRAWN - CMT	REVISED -
PLOT SCALE = 20.0000' / in.	CHECKED - SPH/MJO	REVISED -
PLOT DATE = 1/28/2022 - 5:17:52 PM	DATE - JANUARY 2022	REVISED -

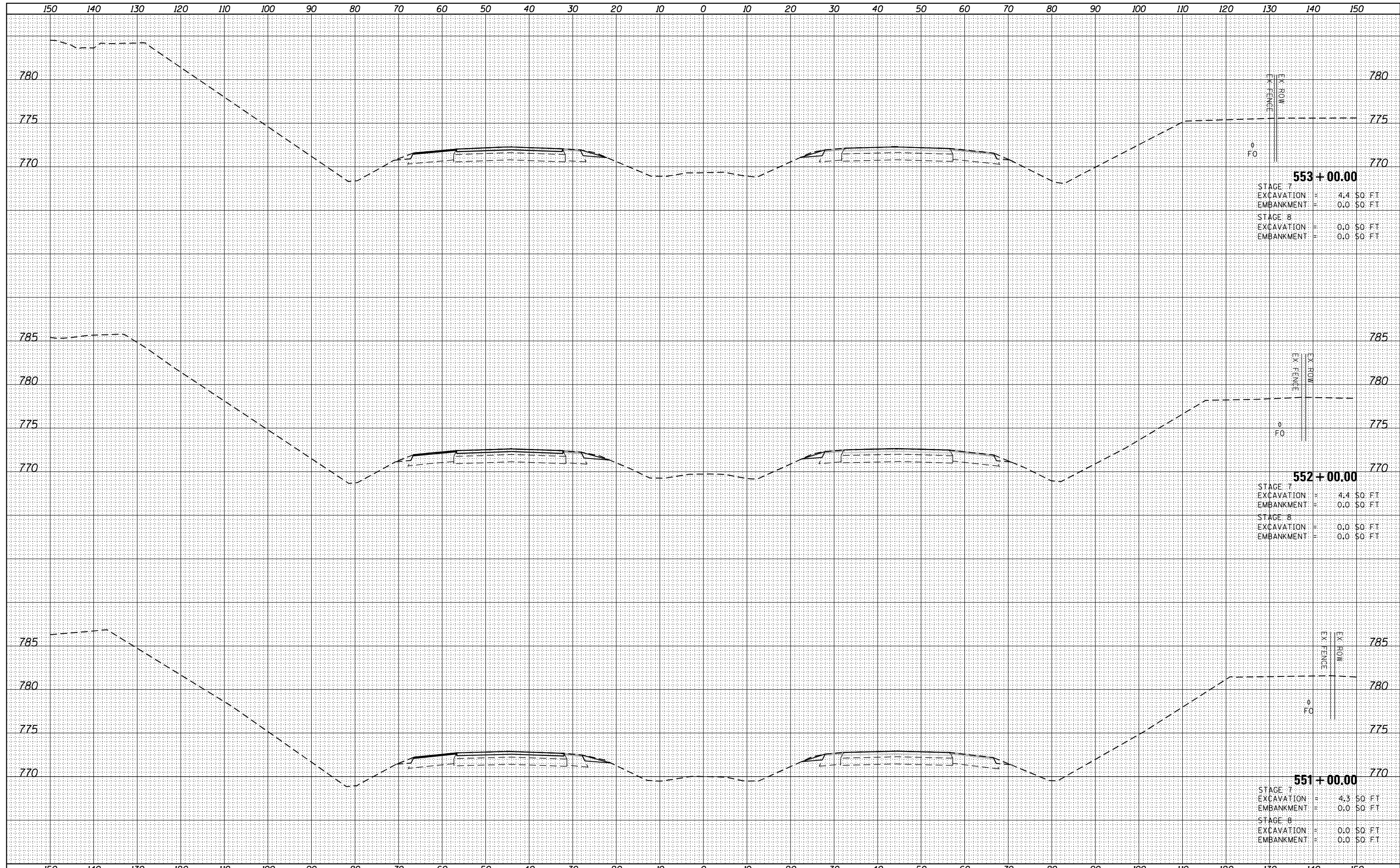
**STATE OF ILLINOIS  
 DEPARTMENT OF TRANSPORTATION**

**MAINTENANCE OF TRAFFIC - CROSS SECTIONS**  
**STAGE 7 - I-57**  
 SCALE: SHEET OF SHEETS STA. 549+00.00 TO STA. 550+00.00

F.A.L. RTE.	SECTION	COUNTY	TOTAL SHEETS	SHEET NO.
57	10-(33,34,5,14)R & (10-34)B	CHAMPAIGN	1182	563
CONTRACT NO. 70C01			ILLINOIS FED. AID PROJECT	

DATE	
BY	
FINISHED SURVEY	
PLOTTED	
NOTE BOOK	
AREAS CHECKED	

DATE	
BY	
ORIGINAL SURVEY	
PLOTTED	
NOTE BOOK	
AREAS CHECKED	



**553 + 00.00**  
 STAGE 7  
 EXCAVATION = 4.4 SO. FT.  
 EMBANKMENT = 0.0 SO. FT.  
 STAGE 8  
 EXCAVATION = 0.0 SO. FT.  
 EMBANKMENT = 0.0 SO. FT.

**552 + 00.00**  
 STAGE 7  
 EXCAVATION = 4.4 SO. FT.  
 EMBANKMENT = 0.0 SO. FT.  
 STAGE 8  
 EXCAVATION = 0.0 SO. FT.  
 EMBANKMENT = 0.0 SO. FT.

**551 + 00.00**  
 STAGE 7  
 EXCAVATION = 4.3 SO. FT.  
 EMBANKMENT = 0.0 SO. FT.  
 STAGE 8  
 EXCAVATION = 0.0 SO. FT.  
 EMBANKMENT = 0.0 SO. FT.

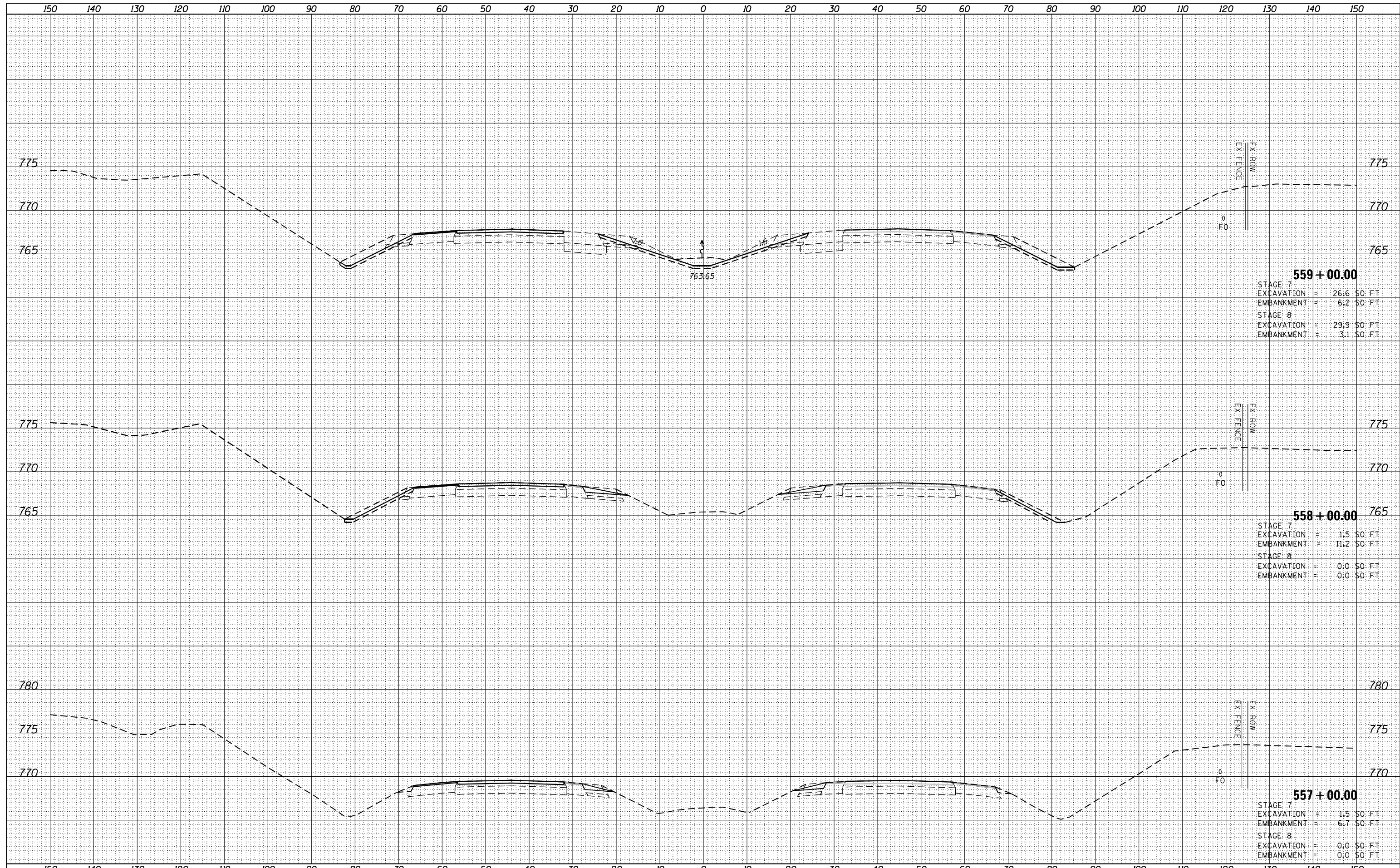
FILE NAME = ...D570C01-sht-XSC 1-57 Stage 7 MOT.dgn	USER NAME = Matt Overbey	DESIGNED - CMT	REVISIED -	<b>STATE OF ILLINOIS</b> <b>DEPARTMENT OF TRANSPORTATION</b>	<b>MAINTENANCE OF TRAFFIC - CROSS SECTIONS</b> <b>STAGE 7 - I-57</b>			F.A.L. RTÉ.	SECTION	COUNTY	TOTAL SHEETS	SHEET NO.
Default	PLOT SCALE = 20.0000' / in.	CHECKED - SPH/MJO	REVISIED -					57	10-(33,34,5,14)R & (10-34)B	CHAMPAIGN	1182	564
	PLOT DATE = 1/28/2022 - 5:17:52 PM	DATE - JANUARY 2022	REVISIED -		SCALE: SHEET OF SHEETS STA. 551+00.00 TO STA. 553+00.00			CONTRACT NO. 70C01				
ILLINOIS FED. AID PROJECT												





DATE	
BY	
FINISHED SURVEY	
PLOTTED TEMPLATE	
NOTE BOOK	
AREAS CHECKED	
NO.	

DATE	
BY	
ORIGINAL SURVEY	
PLOTTED TEMPLATE	
NOTE BOOK	
AREAS CHECKED	
NO.	



**559 + 00.00**

STAGE 7	EXCAVATION	=	26.6	SO. FT.
	EMBANKMENT	=	6.2	SO. FT.
STAGE 8	EXCAVATION	=	29.9	SO. FT.
	EMBANKMENT	=	3.1	SO. FT.

**558 + 00.00**

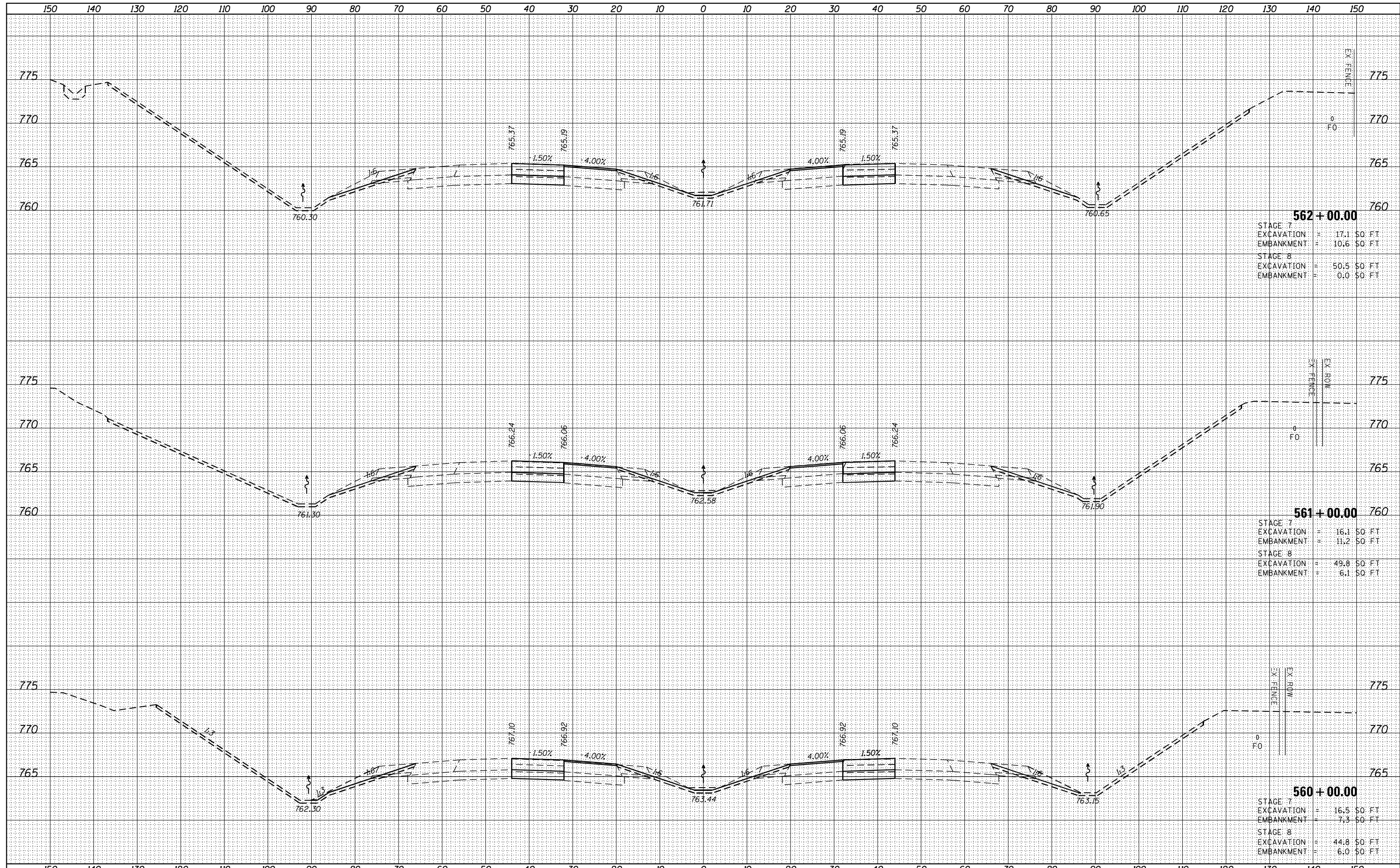
STAGE 7	EXCAVATION	=	1.5	SO. FT.
	EMBANKMENT	=	11.2	SO. FT.
STAGE 8	EXCAVATION	=	0.0	SO. FT.
	EMBANKMENT	=	0.0	SO. FT.

**557 + 00.00**

STAGE 7	EXCAVATION	=	1.5	SO. FT.
	EMBANKMENT	=	6.7	SO. FT.
STAGE 8	EXCAVATION	=	0.0	SO. FT.
	EMBANKMENT	=	0.0	SO. FT.

DATE	
BY	
FINISHED SURVEY	
PLOTTED TEMPLATE	
NOTE BOOK	
AREAS CHECKED	

DATE	
BY	
ORIGINAL SURVEY	
PLOTTED TEMPLATE	
NOTE BOOK	
AREAS CHECKED	



**562 + 00.00**  
 STAGE 7  
 EXCAVATION = 17.1 SO. FT  
 EMBANKMENT = 10.6 SO. FT  
 STAGE 8  
 EXCAVATION = 50.5 SO. FT  
 EMBANKMENT = 0.0 SO. FT

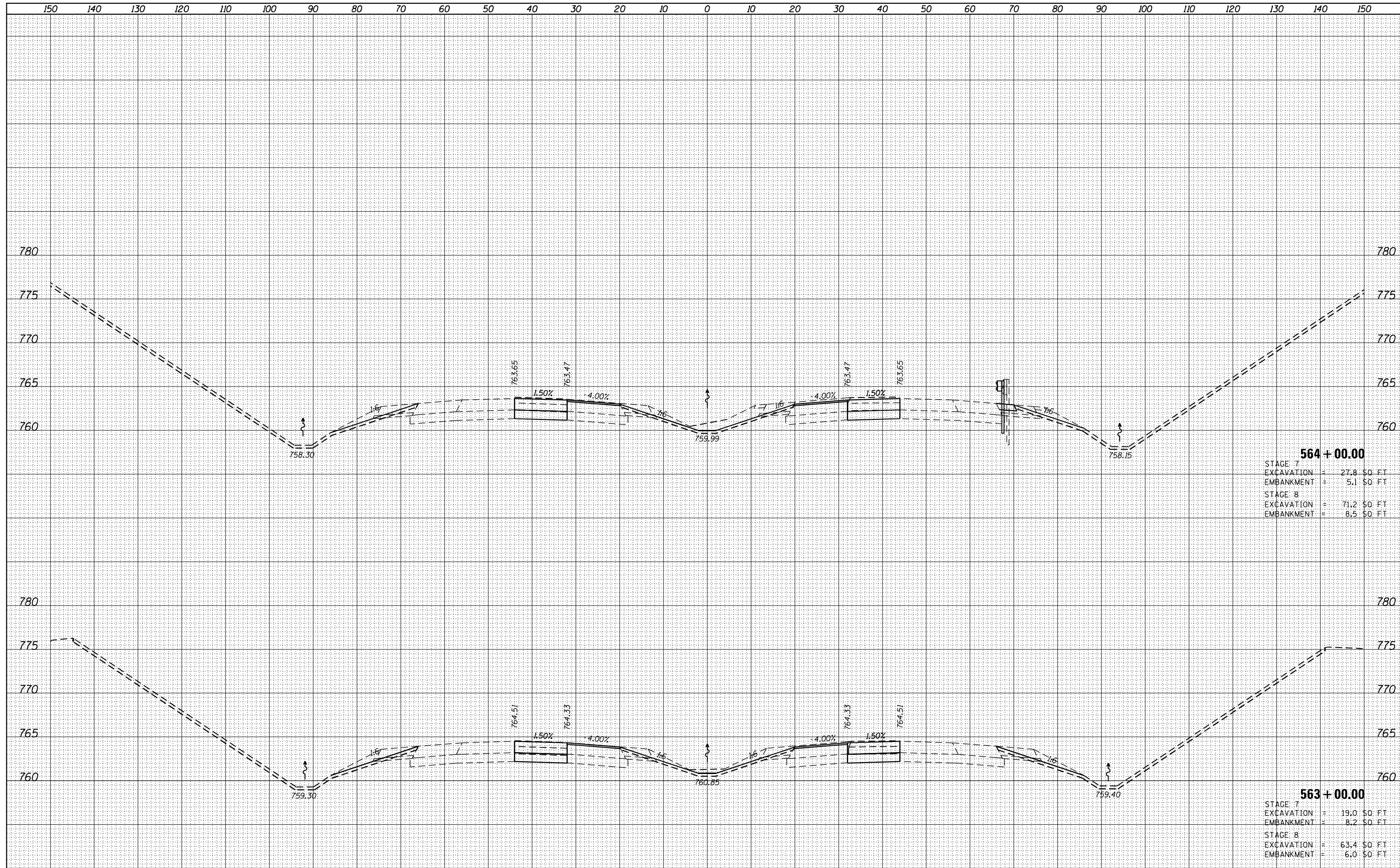
**561 + 00.00**  
 STAGE 7  
 EXCAVATION = 16.1 SO. FT  
 EMBANKMENT = 11.2 SO. FT  
 STAGE 8  
 EXCAVATION = 49.8 SO. FT  
 EMBANKMENT = 6.1 SO. FT

**560 + 00.00**  
 STAGE 7  
 EXCAVATION = 16.5 SO. FT  
 EMBANKMENT = 7.3 SO. FT  
 STAGE 8  
 EXCAVATION = 44.8 SO. FT  
 EMBANKMENT = 6.0 SO. FT

FILE NAME =	USER NAME = Matt Overbey	DESIGNED - CMT	REVISED -	<b>STATE OF ILLINOIS</b> <b>DEPARTMENT OF TRANSPORTATION</b>	<b>MAINTENANCE OF TRAFFIC - CROSS SECTIONS</b> <b>STAGE 7 - I-57</b>	F.A.L. RTE.	SECTION	COUNTY	TOTAL SHEETS	SHEET NO.	
... \D570C01-sht-XSC I-57 Stage 7 MOT.dgn		DRAWN - CMT	REVISED -			57	10-133,34,5,14R & (10-34B)	CHAMPAIGN	1182	567	
Default	PLOT SCALE = 20.0000' / in.	CHECKED - SPH/MJO	REVISED -			CONTRACT NO. 70C01					
	PLOT DATE = 1/28/2022 - 5:17:52 PM	DATE - JANUARY 2022	REVISED -			ILLINOIS FED. AID PROJECT					

DATE	
BY	
FINISHED SURVEY	
NOTE BOOK	
NO.	
PLOTTED	
TEMPLATE	
AREAS CHECKED	

DATE	
BY	
ORIGINAL SURVEY	
NOTE BOOK	
NO.	
PLOTTED	
TEMPLATE	
AREAS CHECKED	



**564 + 00.00**  
 STAGE 7  
 EXCAVATION = 27.8 \$0. FT  
 EMBANKMENT = 5.1 \$0. FT  
 STAGE 8  
 EXCAVATION = 71.2 \$0. FT  
 EMBANKMENT = 8.5 \$0. FT

**563 + 00.00**  
 STAGE 7  
 EXCAVATION = 19.0 \$0. FT  
 EMBANKMENT = 8.2 \$0. FT  
 STAGE 8  
 EXCAVATION = 63.4 \$0. FT  
 EMBANKMENT = 6.0 \$0. FT

FILE NAME = ...\\D570C01-sht-XSC 1-57 Stage 7 MOT.dgn  
 Default

USER NAME = Matt Overbey  
 DESIGNED - CMT  
 DRAWN - CMT  
 CHECKED - SPH/MJO  
 DATE - JANUARY 2022  
 PLOT SCALE = 20.0000' / in.  
 PLOT DATE = 1/28/2022 - 5:17:52 PM

REVISED -  
 REVISED -  
 REVISED -  
 REVISED -

**STATE OF ILLINOIS  
 DEPARTMENT OF TRANSPORTATION**

**MAINTENANCE OF TRAFFIC - CROSS SECTIONS  
 STAGE 7 - I-57**

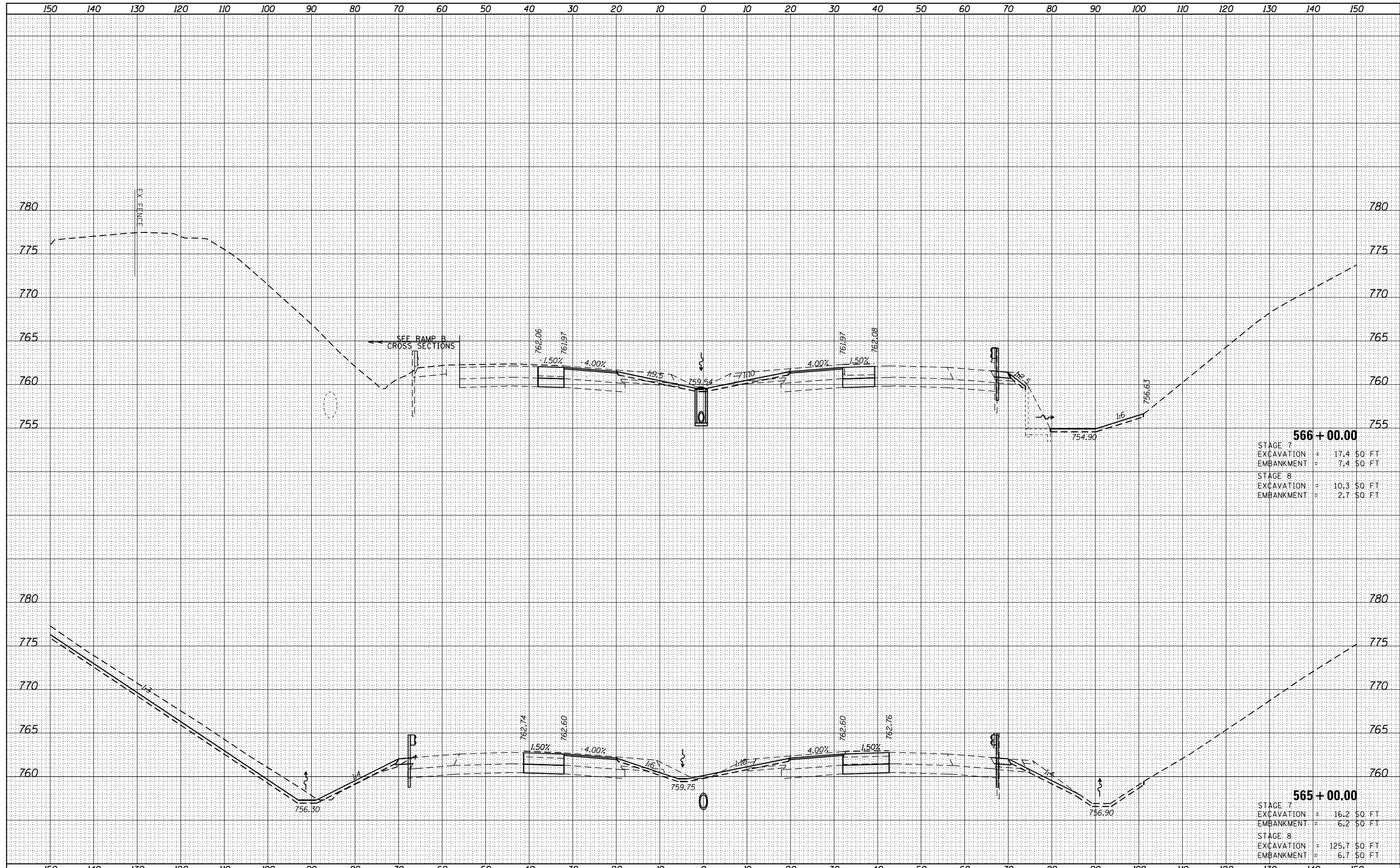
SCALE: SHEET OF SHEETS STA. 563+00.00 TO STA. 564+00.00

F.A.L. RTE.	SECTION	COUNTY	TOTAL SHEETS	SHEET NO.
57	10-(33,34,5,14)R & (10-34)B	CHAMPAIGN	1182	568
				CONTRACT NO. 70C01

ILLINOIS FED. AID PROJECT

DATE	
BY	
FINISHED SURVEY	
PLOTTED	
NOTE BOOK	
AREAS CHECKED	

DATE	
BY	
ORIGINAL SURVEY	
PLOTTED	
NOTE BOOK	
AREAS CHECKED	



**566 + 00.00**  
 STAGE 7  
 EXCAVATION = 17.4 SO. FT  
 EMBANKMENT = 7.4 SO. FT  
 STAGE 8  
 EXCAVATION = 10.3 SO. FT  
 EMBANKMENT = 2.7 SO. FT

**565 + 00.00**  
 STAGE 7  
 EXCAVATION = 16.2 SO. FT  
 EMBANKMENT = 6.2 SO. FT  
 STAGE 8  
 EXCAVATION = 125.7 SO. FT  
 EMBANKMENT = 6.7 SO. FT

FILE NAME = ...D570C01-sht-XSC I-57 Stage 7 MOT.dgn  
 Default

USER NAME = Matt Overbey  
 PLOT SCALE = 20.0000' / in.  
 PLOT DATE = 1/28/2022 - 5:17:53 PM

DESIGNED - CMT  
 DRAWN - CMT  
 CHECKED - SPH/MJO  
 DATE - JANUARY 2022

REVISED -  
 REVISED -  
 REVISED -  
 REVISED -

**STATE OF ILLINOIS  
 DEPARTMENT OF TRANSPORTATION**

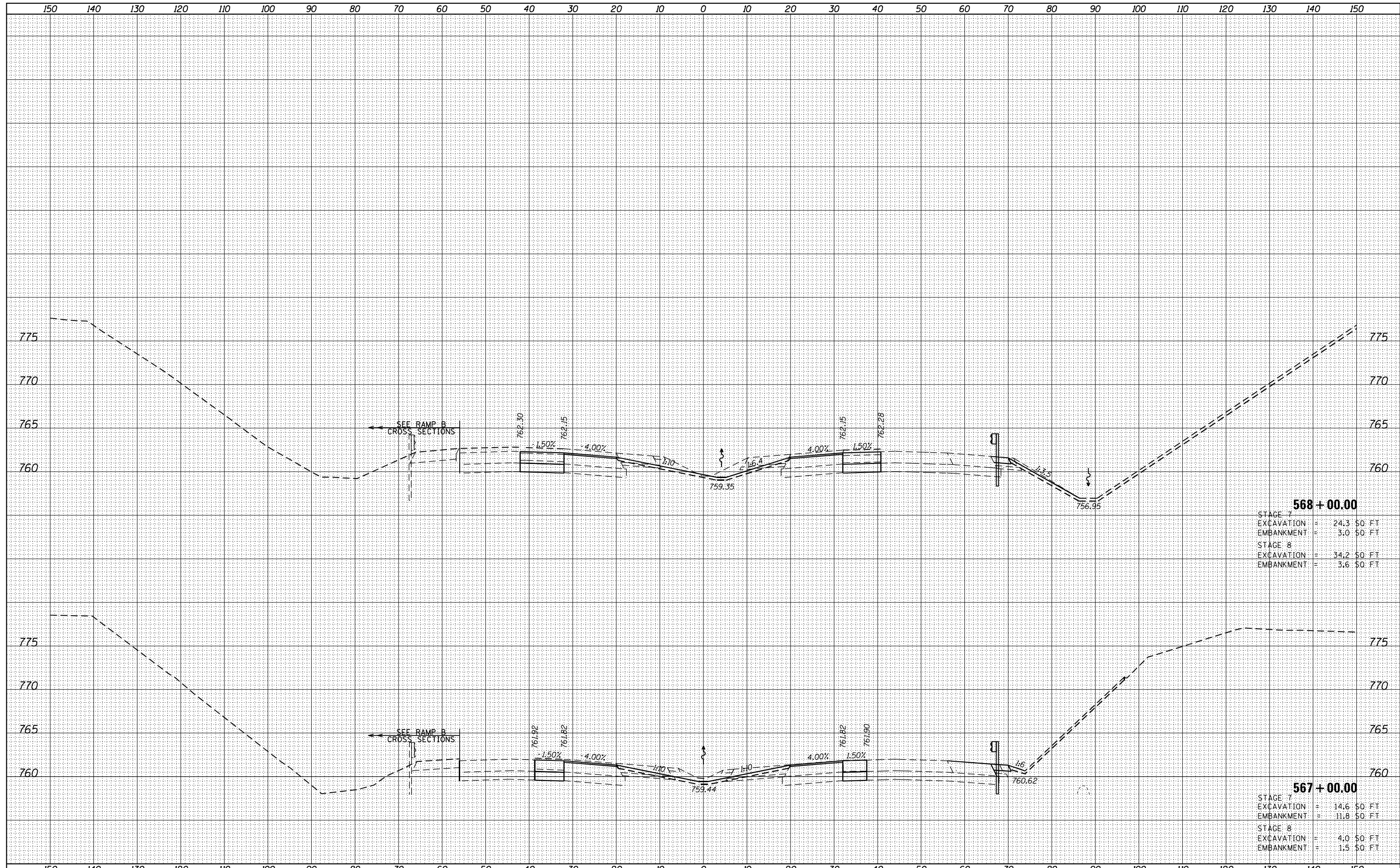
**MAINTENANCE OF TRAFFIC - CROSS SECTIONS**  
**STAGE 7 - I-57**  
 SCALE: SHEET OF SHEETS STA. 565+00.00 TO STA. 566+00.00

F.A.L. RTE.	SECTION	COUNTY	TOTAL SHEETS	SHEET NO.
57	10-(33,34,5,14)R & (10-34)B	CHAMPAIGN	1182	569

CONTRACT NO. 70C01  
 ILLINOIS FED. AID PROJECT

DATE	
BY	
FINISHED SURVEY	
PLOTTED	
NOTE BOOK	
AREAS CHECKED	

DATE	
BY	
ORIGINAL SURVEY	
PLOTTED	
NOTE BOOK	
AREAS CHECKED	



**568 + 00.00**  
 STAGE 7  
 EXCAVATION = 24.3 SO. FT  
 EMBANKMENT = 3.0 SO. FT  
 STAGE 8  
 EXCAVATION = 34.2 SO. FT  
 EMBANKMENT = 3.6 SO. FT

**567 + 00.00**  
 STAGE 7  
 EXCAVATION = 14.6 SO. FT  
 EMBANKMENT = 11.8 SO. FT  
 STAGE 8  
 EXCAVATION = 4.0 SO. FT  
 EMBANKMENT = 1.5 SO. FT

FILE NAME = ...D570C01-sht-XSC 1-57 Stage 7 MOT.dgn  
 Default

USER NAME = Matt Overbey  
 DESIGNED - CMT  
 DRAWN - CMT  
 CHECKED - SPH/MJO  
 PLOT DATE = 1/28/2022 - 5:17:53 PM

REVISIED -  
 REVISIED -  
 REVISIED -  
 REVISIED -

**STATE OF ILLINOIS  
 DEPARTMENT OF TRANSPORTATION**

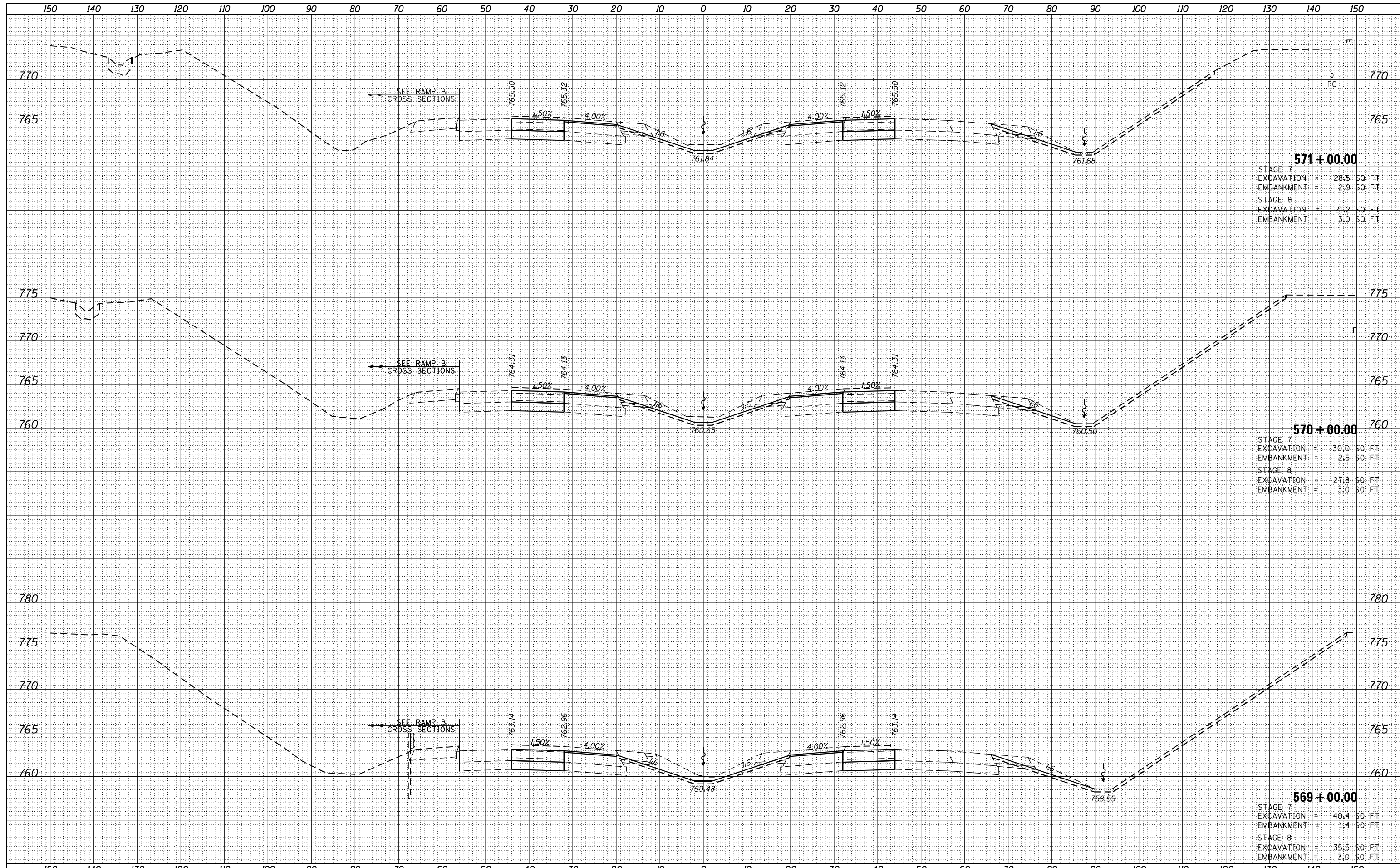
**MAINTENANCE OF TRAFFIC - CROSS SECTIONS  
 STAGE 7 - I-57**

SCALE: SHEET OF SHEETS STA. 567+00.00 TO STA. 568+00.00

F.A.I. RTE.	SECTION	COUNTY	TOTAL SHEETS	SHEET NO.
57	10-(33,34,5,14)R & (10-34)B	CHAMPAIGN	1182	570
				CONTRACT NO. 70C01
ILLINOIS FED. AID PROJECT				

DATE	
BY	
FINAL SURVEY	SURVEYED
NOTE BOOK	PLOTTED
NO.	TEMPLATE
	AREAS CHECKED

DATE	
BY	
ORIGINAL SURVEY	SURVEYED
NOTE BOOK	PLOTTED
NO.	TEMPLATE
	AREAS CHECKED



**571 + 00.00**

STAGE 7	
EXCAVATION	= 28.5 SO. FT.
EMBANKMENT	= 2.9 SO. FT.
STAGE 8	
EXCAVATION	= 21.2 SO. FT.
EMBANKMENT	= 3.0 SO. FT.

**570 + 00.00**

STAGE 7	
EXCAVATION	= 30.0 SO. FT.
EMBANKMENT	= 2.5 SO. FT.
STAGE 8	
EXCAVATION	= 27.8 SO. FT.
EMBANKMENT	= 3.0 SO. FT.

**569 + 00.00**

STAGE 7	
EXCAVATION	= 40.4 SO. FT.
EMBANKMENT	= 1.4 SO. FT.
STAGE 8	
EXCAVATION	= 35.5 SO. FT.
EMBANKMENT	= 3.0 SO. FT.

FILE NAME = ...\\D570C01-sht-XSC 1-57 Stage 7 MOT.dgn  
Default

USER NAME = Matt Overbey  
DESIGNED - CMT  
DRAWN - CMT  
CHECKED - SPH/MJO  
DATE - JANUARY 2022

REVISED -  
REVISED -  
REVISED -  
REVISED -

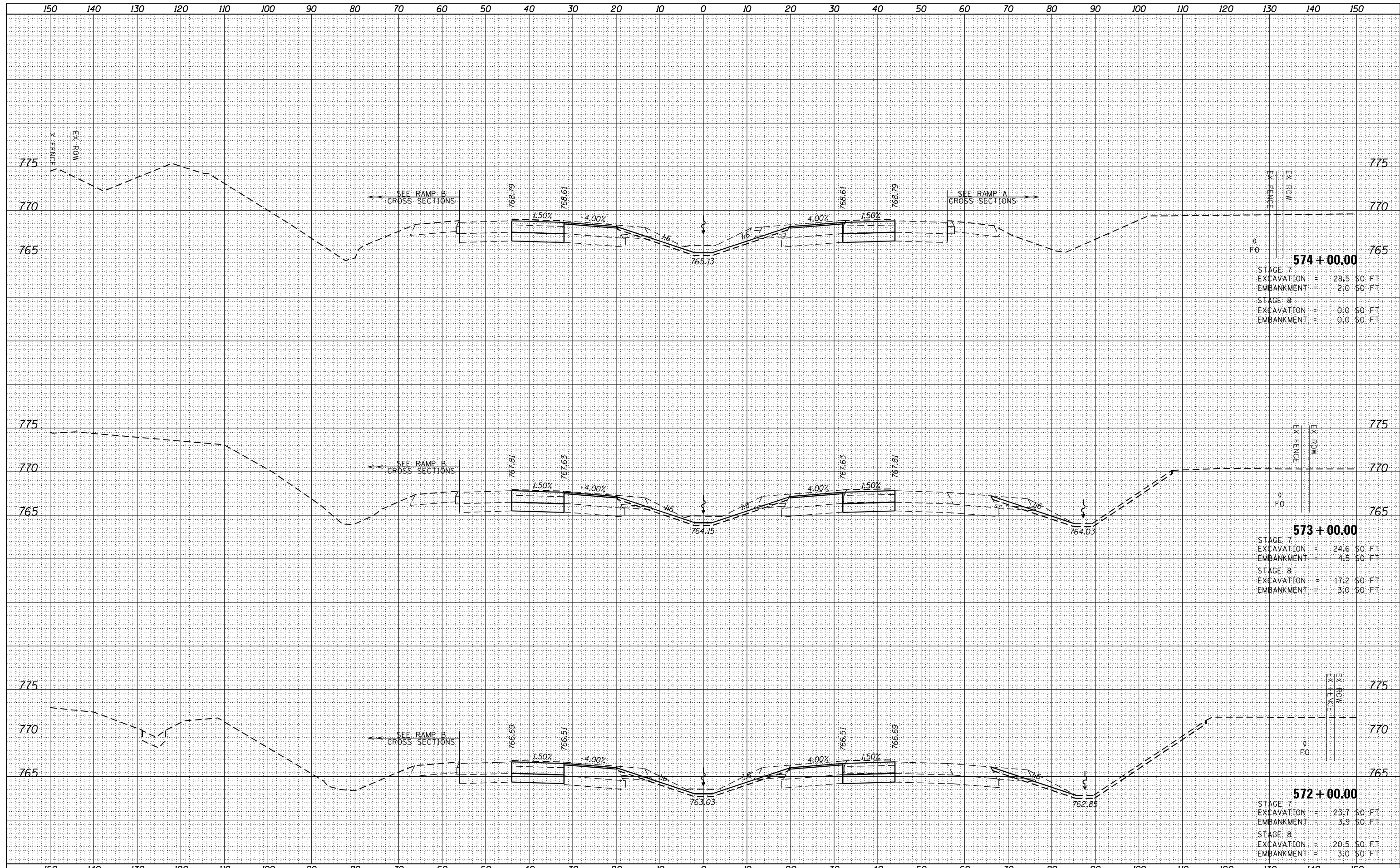
**STATE OF ILLINOIS  
DEPARTMENT OF TRANSPORTATION**

**MAINTENANCE OF TRAFFIC - CROSS SECTIONS**  
**STAGE 7 - I-57**  
SCALE: SHEET OF SHEETS STA. 569+00.00 TO STA. 571+00.00

F.A.L. RTE.	SECTION	COUNTY	TOTAL SHEETS	SHEET NO.
57	10-(33,34,5,14)R & (10-34)B	CHAMPAIGN	1182	571
				CONTRACT NO. 70C01
ILLINOIS FED. AID PROJECT				

DATE	
BY	
FINISHED SURVEY	
PLOTTED TEMPLATE	
NOTE BOOK	
AREAS CHECKED	

DATE	
BY	
ORIGINAL SURVEY	
PLOTTED TEMPLATE	
NOTE BOOK	
AREAS CHECKED	



**574 + 00.00**

STAGE 7	
EXCAVATION	= 28.5 \$0 FT
EMBANKMENT	= 2.0 \$0 FT
STAGE 8	
EXCAVATION	= 0.0 \$0 FT
EMBANKMENT	= 0.0 \$0 FT

**573 + 00.00**

STAGE 7	
EXCAVATION	= 24.6 \$0 FT
EMBANKMENT	= 4.5 \$0 FT
STAGE 8	
EXCAVATION	= 17.2 \$0 FT
EMBANKMENT	= 3.0 \$0 FT

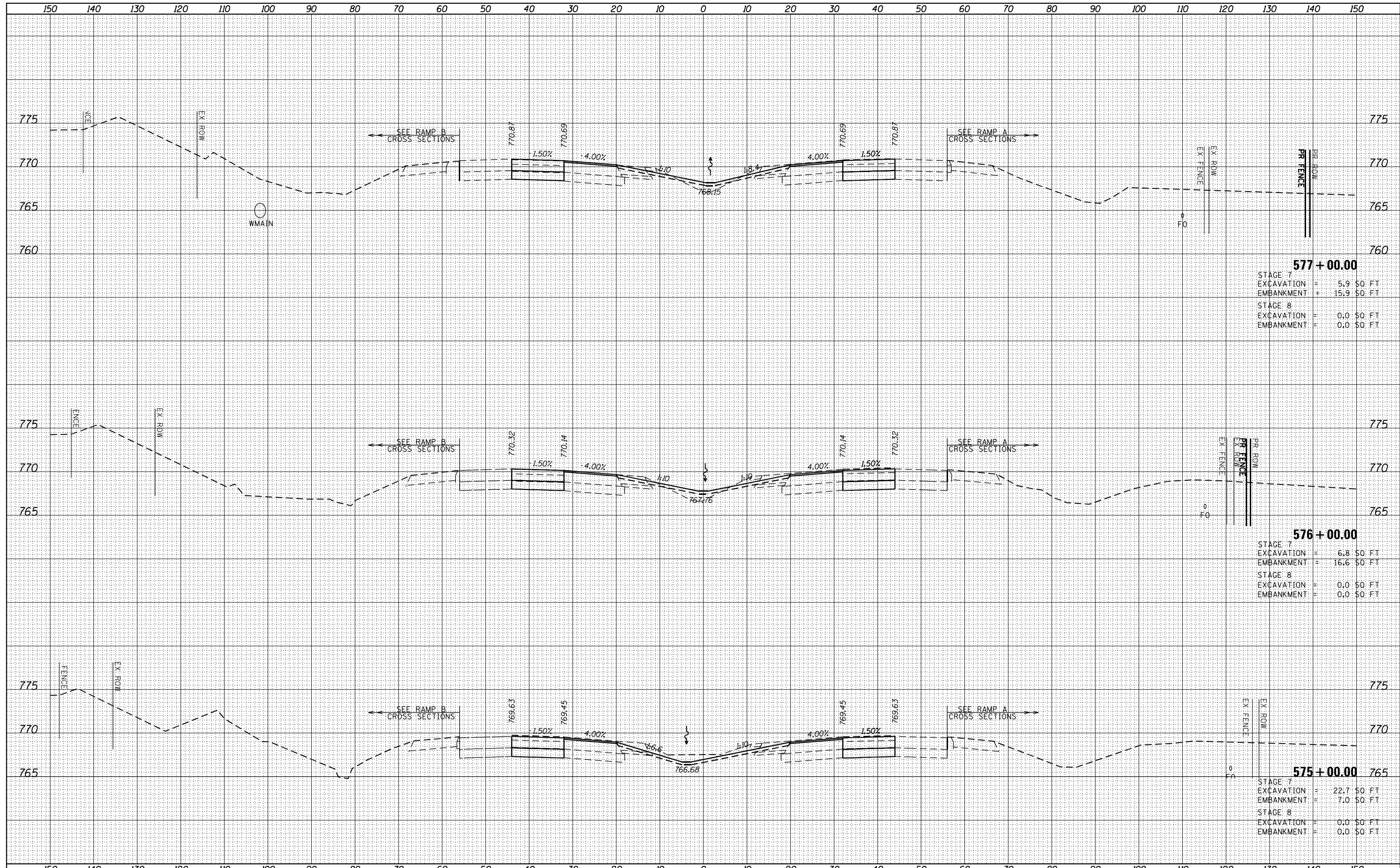
**572 + 00.00**

STAGE 7	
EXCAVATION	= 23.7 \$0 FT
EMBANKMENT	= 3.9 \$0 FT
STAGE 8	
EXCAVATION	= 20.5 \$0 FT
EMBANKMENT	= 3.0 \$0 FT



DATE	
BY	
FINISHED SURVEY	
PLOTTED TEMPLATE	
NOTE BOOK	
AREAS CHECKED	

DATE	
BY	
ORIGINAL SURVEY	
PLOTTED TEMPLATE	
NOTE BOOK	
AREAS CHECKED	



**577 + 00.00**

STAGE 7	
EXCAVATION	= 5.9 SO. FT
EMBANKMENT	= 15.9 SO. FT
STAGE 8	
EXCAVATION	= 0.0 SO. FT
EMBANKMENT	= 0.0 SO. FT

**576 + 00.00**

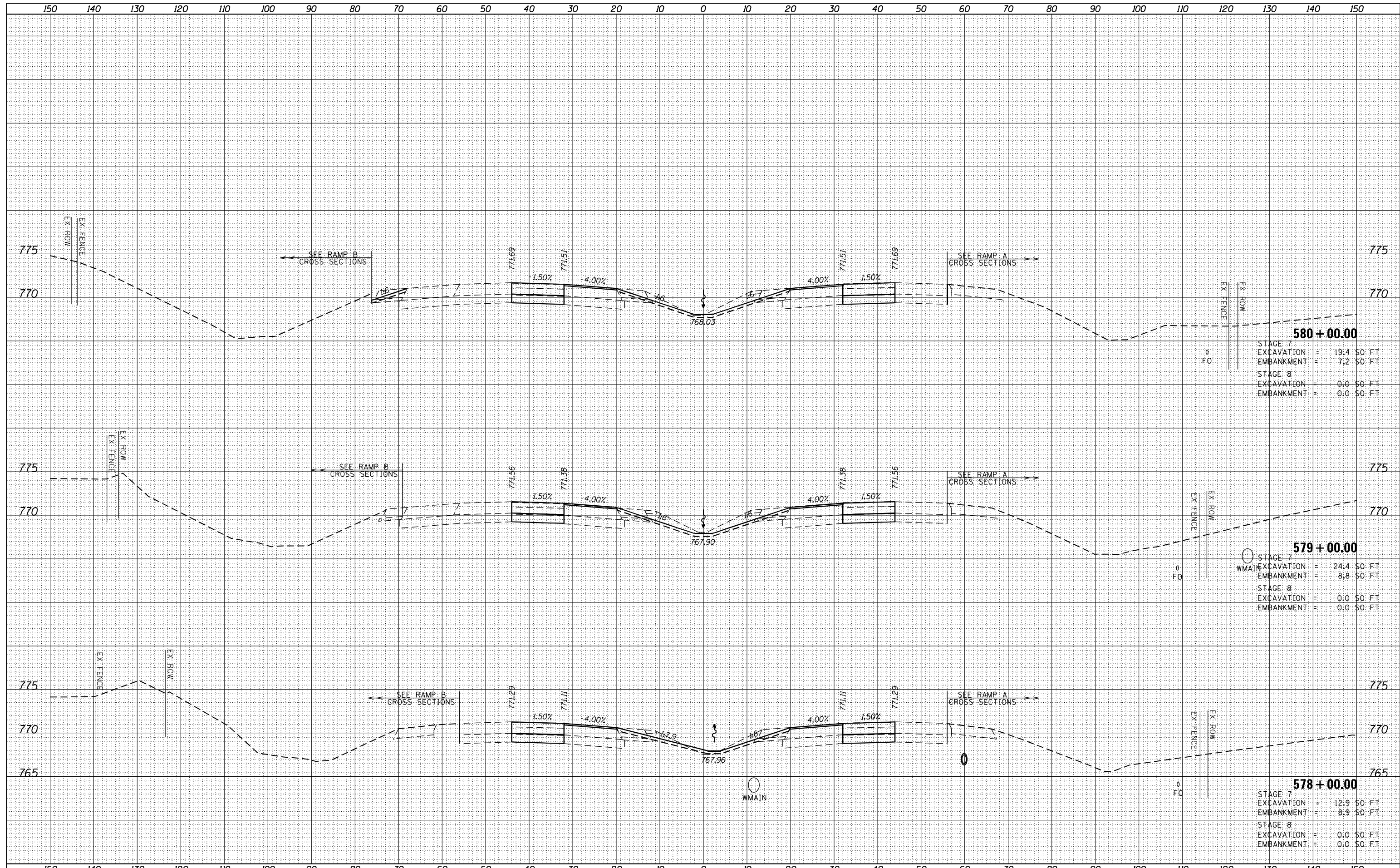
STAGE 7	
EXCAVATION	= 6.8 SO. FT
EMBANKMENT	= 16.6 SO. FT
STAGE 8	
EXCAVATION	= 0.0 SO. FT
EMBANKMENT	= 0.0 SO. FT

**575 + 00.00**

STAGE 7	
EXCAVATION	= 22.7 SO. FT
EMBANKMENT	= 7.0 SO. FT
STAGE 8	
EXCAVATION	= 0.0 SO. FT
EMBANKMENT	= 0.0 SO. FT

DATE	
BY	
FINISHED SURVEY	
PLOTTED TEMPLATE	
NOTE BOOK	
AREAS CHECKED	
NO.	

DATE	
BY	
ORIGINAL SURVEY	
PLOTTED TEMPLATE	
NOTE BOOK	
AREAS CHECKED	
NO.	



**580 + 00.00**

STAGE 7	EXCAVATION = 19.4 SO FT
	EMBANKMENT = 7.2 SO FT
STAGE 8	EXCAVATION = 0.0 SO FT
	EMBANKMENT = 0.0 SO FT

**579 + 00.00**

STAGE 7	EXCAVATION = 24.4 SO FT
	EMBANKMENT = 8.8 SO FT
STAGE 8	EXCAVATION = 0.0 SO FT
	EMBANKMENT = 0.0 SO FT

**578 + 00.00**

STAGE 7	EXCAVATION = 12.9 SO FT
	EMBANKMENT = 8.9 SO FT
STAGE 8	EXCAVATION = 0.0 SO FT
	EMBANKMENT = 0.0 SO FT

FILE NAME = ...D570C01-sht-XSC I-57 Stage 7 MOT.dgn

USER NAME = Matt Overbey  
 DESIGNED - CMT  
 DRAWN - CMT  
 CHECKED - SPH/MJO  
 DATE - JANUARY 2022

REVISED -  
 REVISED -  
 REVISED -  
 REVISED -

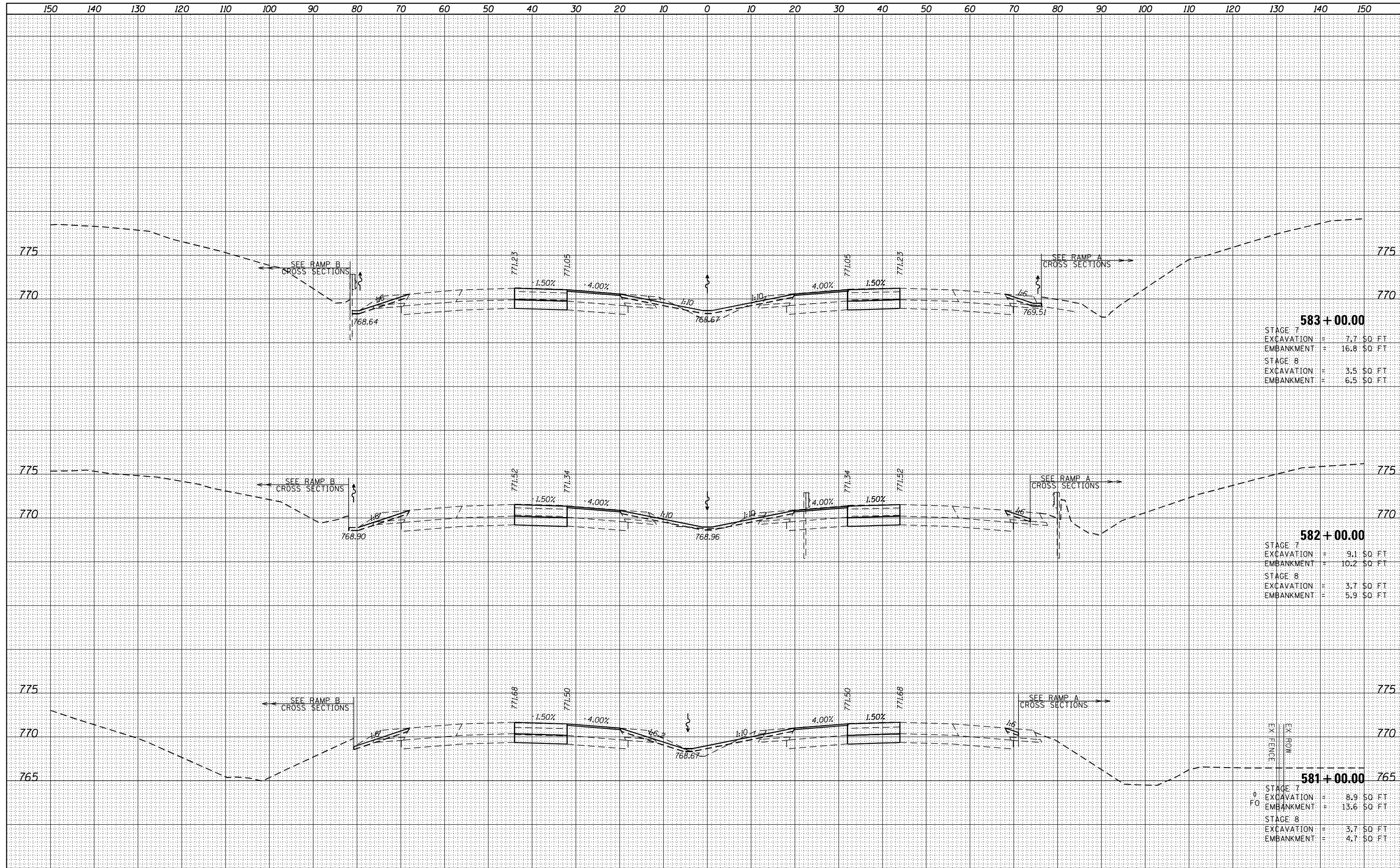
**STATE OF ILLINOIS  
 DEPARTMENT OF TRANSPORTATION**

**MAINTENANCE OF TRAFFIC - CROSS SECTIONS**  
**STAGE 7 - I-57**  
 SCALE: SHEET OF SHEETS STA. 578+00.00 TO STA. 580+00.00

F.A.I. RTE.	SECTION	COUNTY	TOTAL SHEETS	SHEET NO.
57	10-(33,34,5,14)R & (10-34)B	CHAMPAIGN	1182	574
				CONTRACT NO. 70C01
ILLINOIS FED. AID PROJECT				

DATE	
BY	
FINISHED SURVEY	
PLOTTED TEMPLATE	
NOTE BOOK	
AREAS CHECKED	
NO.	

DATE	
BY	
ORIGINAL SURVEY	
PLOTTED TEMPLATE	
NOTE BOOK	
AREAS CHECKED	
NO.	



**583 + 00.00**

STAGE 7	EXCAVATION = 7.7 SQ. FT.
STAGE 8	EXCAVATION = 3.5 SQ. FT.
EM BANKMENT	= 16.8 SQ. FT.
EM BANKMENT	= 6.5 SQ. FT.

**582 + 00.00**

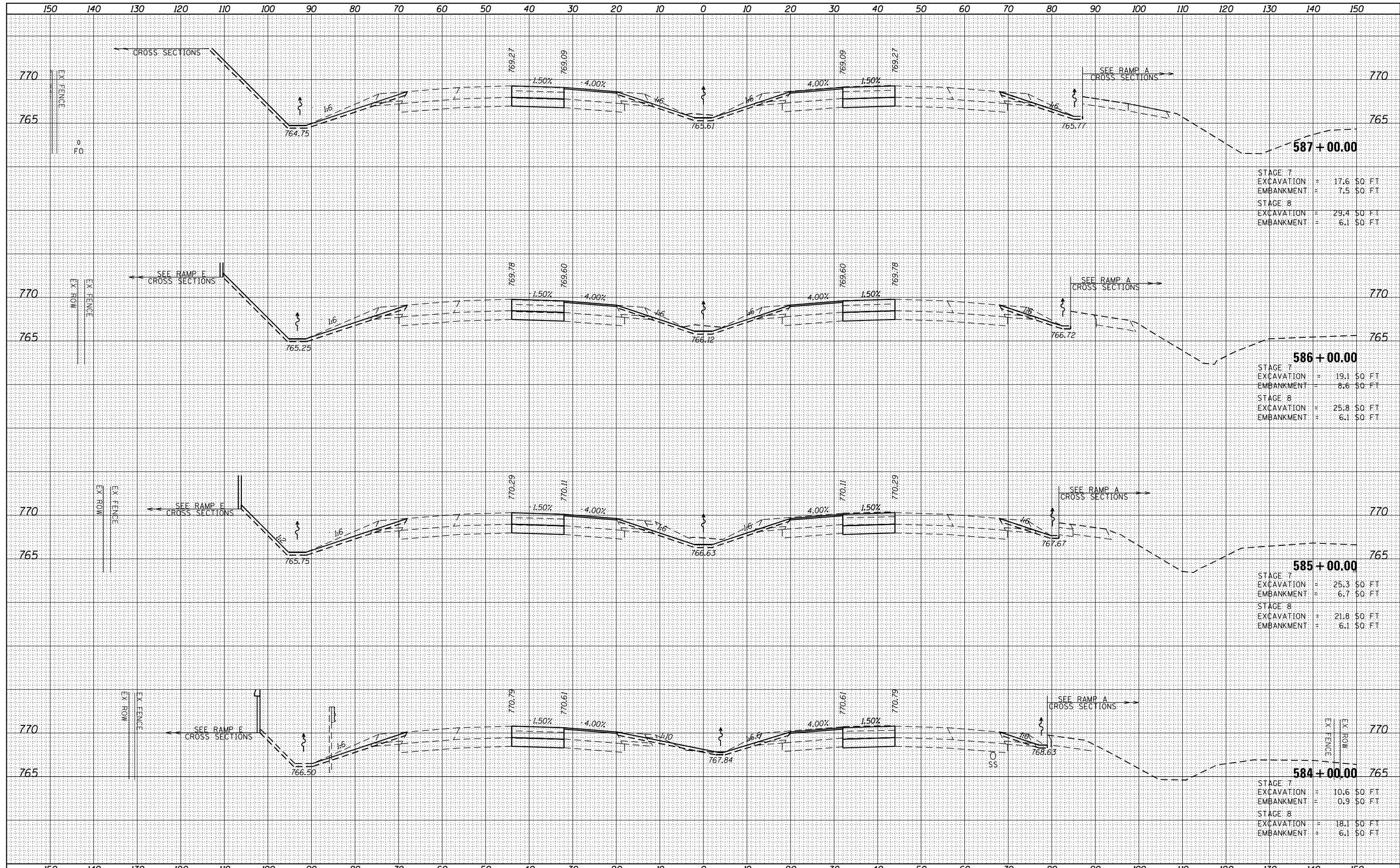
STAGE 7	EXCAVATION = 9.1 SQ. FT.
STAGE 8	EXCAVATION = 3.7 SQ. FT.
EM BANKMENT	= 10.2 SQ. FT.
EM BANKMENT	= 5.9 SQ. FT.

**581 + 00.00**

STAGE 7	EXCAVATION = 8.9 SQ. FT.
STAGE 8	EXCAVATION = 3.7 SQ. FT.
EM BANKMENT	= 13.6 SQ. FT.
EM BANKMENT	= 4.7 SQ. FT.

DATE	
BY	
FINAL SURVEY	
PLOTTED	
TEMPLATE	
NOTE BOOK	
AREAS CHECKED	
NO.	

DATE	
BY	
ORIGINAL SURVEY	
PLOTTED	
TEMPLATE	
NOTE BOOK	
AREAS CHECKED	
NO.	



587 + 00.00  
 STAGE 7  
 EXCAVATION = 17.6 SO. FT.  
 EMBANKMENT = 7.5 SO. FT.  
 STAGE 8  
 EXCAVATION = 29.4 SO. FT.  
 EMBANKMENT = 6.1 SO. FT.

586 + 00.00  
 STAGE 7  
 EXCAVATION = 19.1 SO. FT.  
 EMBANKMENT = 8.6 SO. FT.  
 STAGE 8  
 EXCAVATION = 25.8 SO. FT.  
 EMBANKMENT = 6.1 SO. FT.

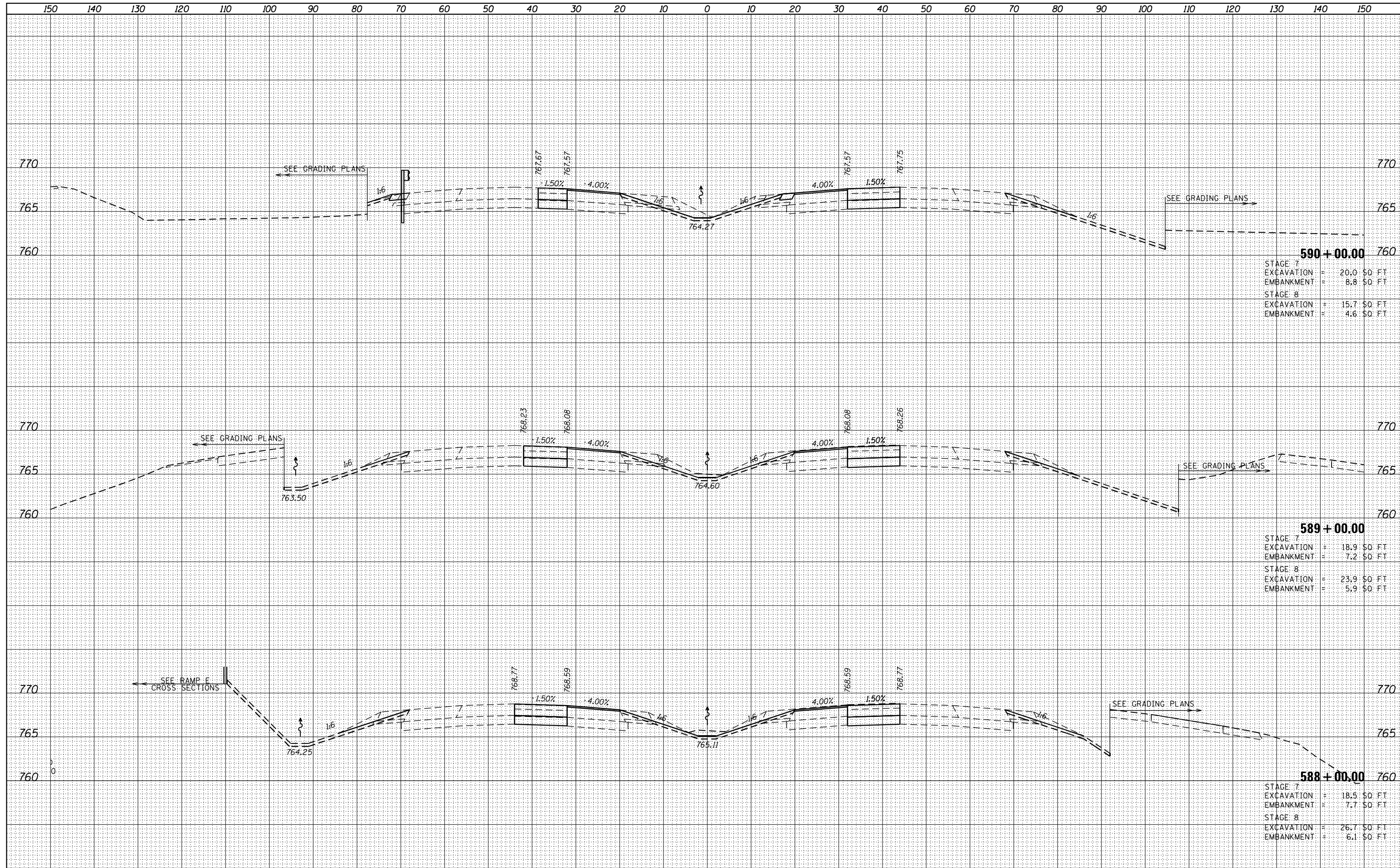
585 + 00.00  
 STAGE 7  
 EXCAVATION = 25.3 SO. FT.  
 EMBANKMENT = 6.7 SO. FT.  
 STAGE 8  
 EXCAVATION = 21.8 SO. FT.  
 EMBANKMENT = 6.1 SO. FT.

584 + 00.00  
 STAGE 7  
 EXCAVATION = 10.6 SO. FT.  
 EMBANKMENT = 0.9 SO. FT.  
 STAGE 8  
 EXCAVATION = 18.1 SO. FT.  
 EMBANKMENT = 6.1 SO. FT.

FILE NAME =	USER NAME = Matt Overbey	DESIGNED - CMT	REVISED -	<b>STATE OF ILLINOIS</b> <b>DEPARTMENT OF TRANSPORTATION</b>	<b>MAINTENANCE OF TRAFFIC - CROSS SECTIONS</b> <b>STAGE 7 - I-57</b>	F.A.L. RTE.	SECTION	COUNTY	TOTAL SHEETS	SHEET NO.	
... \D570C01-sht-XSC I-57 Stage 7 MOT.dgn		DRAWN - CMT	REVISED -			57	10-(33,34,5,14)R & (10-34)B	CHAMPAIGN	1182	576	
Default		CHECKED - SPH/MJO	REVISED -			CONTRACT NO. 70C01					
		PLOT DATE = 1/28/2022 - 5:17:54 PM	DATE - JANUARY 2022			SCALE:	SHEET	OF	SHEETS	STA. 584+00.00	TO STA. 587+00.00

DATE	
BY	
FINISHED SURVEY	
PLOTTED	
NOTE BOOK	
AREAS CHECKED	

DATE	
BY	
ORIGINAL SURVEY	
PLOTTED	
NOTE BOOK	
AREAS CHECKED	



**590 + 00.00**

STAGE 7	EXCAVATION = 20.0 SO. FT
STAGE 7	EMBANKMENT = 8.8 SO. FT
STAGE 8	EXCAVATION = 15.7 SO. FT
STAGE 8	EMBANKMENT = 4.6 SO. FT

**589 + 00.00**

STAGE 7	EXCAVATION = 18.9 SO. FT
STAGE 7	EMBANKMENT = 7.2 SO. FT
STAGE 8	EXCAVATION = 23.9 SO. FT
STAGE 8	EMBANKMENT = 5.9 SO. FT

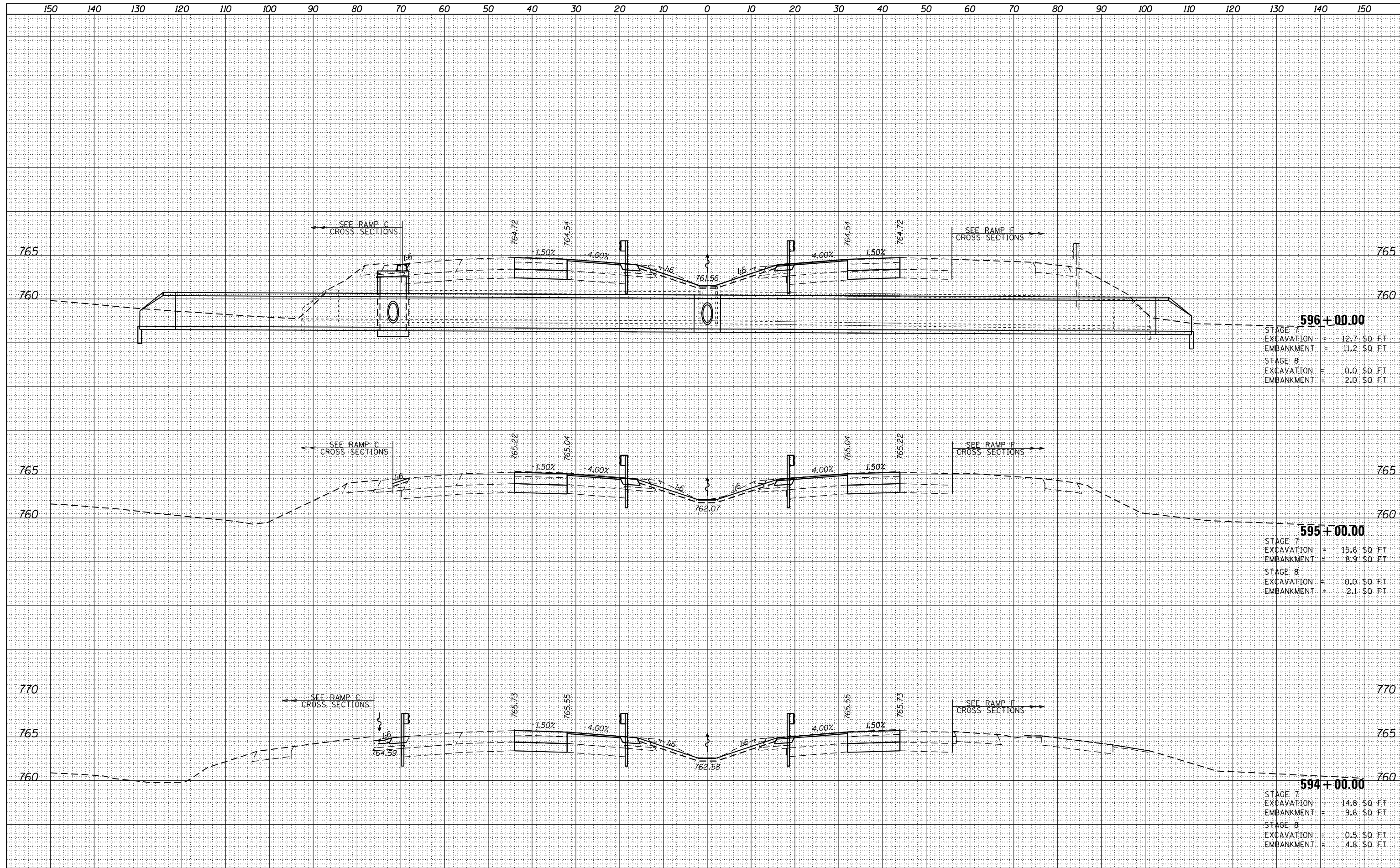
**588 + 00.00**

STAGE 7	EXCAVATION = 18.5 SO. FT
STAGE 7	EMBANKMENT = 7.7 SO. FT
STAGE 8	EXCAVATION = 26.7 SO. FT
STAGE 8	EMBANKMENT = 6.1 SO. FT



DATE	
BY	
FINISHED SURVEY	
PLOTTED TEMPLATE	
NOTE BOOK	
AREAS CHECKED	

DATE	
BY	
ORIGINAL SURVEY	
PLOTTED TEMPLATE	
NOTE BOOK	
AREAS CHECKED	



FILE NAME = ...D570C01-sht-XSC 1-57 Stage 7 MOT.dgn  
 Default

USER NAME = Matt Overbey  
 DESIGNED - CMT  
 DRAWN - CMT  
 CHECKED - SPH/MJO  
 DATE - JANUARY 2022

REVISED -  
 REVISED -  
 REVISED -  
 REVISED -

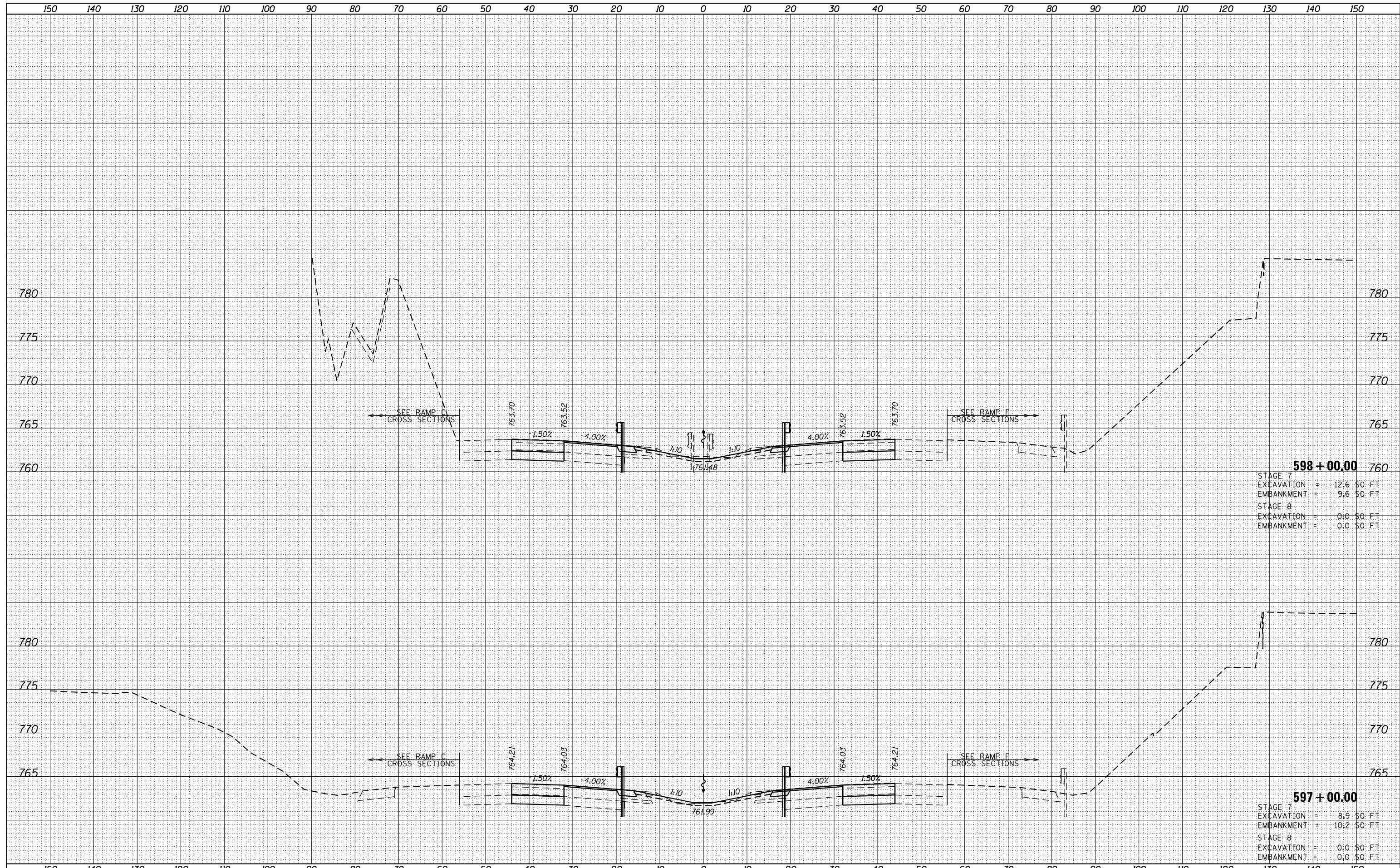
**STATE OF ILLINOIS  
 DEPARTMENT OF TRANSPORTATION**

**MAINTENANCE OF TRAFFIC - CROSS SECTIONS**  
**STAGE 7 - I-57**  
 SCALE: SHEET OF SHEETS STA. 594+00.00 TO STA. 596+00.00

F.A.I. RTE.	SECTION	COUNTY	TOTAL SHEETS	SHEET NO.
57	10-(33,34,5,14)R & (10-34)B	CHAMPAIGN	1182	579
CONTRACT NO. 70C01			ILLINOIS FED. AID PROJECT	

DATE	
BY	
FINISHED SURVEY	
PLOTTED	
TEMPLATE	
NOTE BOOK	
AREAS CHECKED	
NO.	

DATE	
BY	
ORIGINAL SURVEY	
PLOTTED	
TEMPLATE	
NOTE BOOK	
AREAS CHECKED	
NO.	



**598 + 00.00**

STAGE 7	EXCAVATION = 12.6 SO. FT.
EMBANKMENT = 9.6 SO. FT.	
STAGE 8	EXCAVATION = 0.0 SO. FT.
EMBANKMENT = 0.0 SO. FT.	

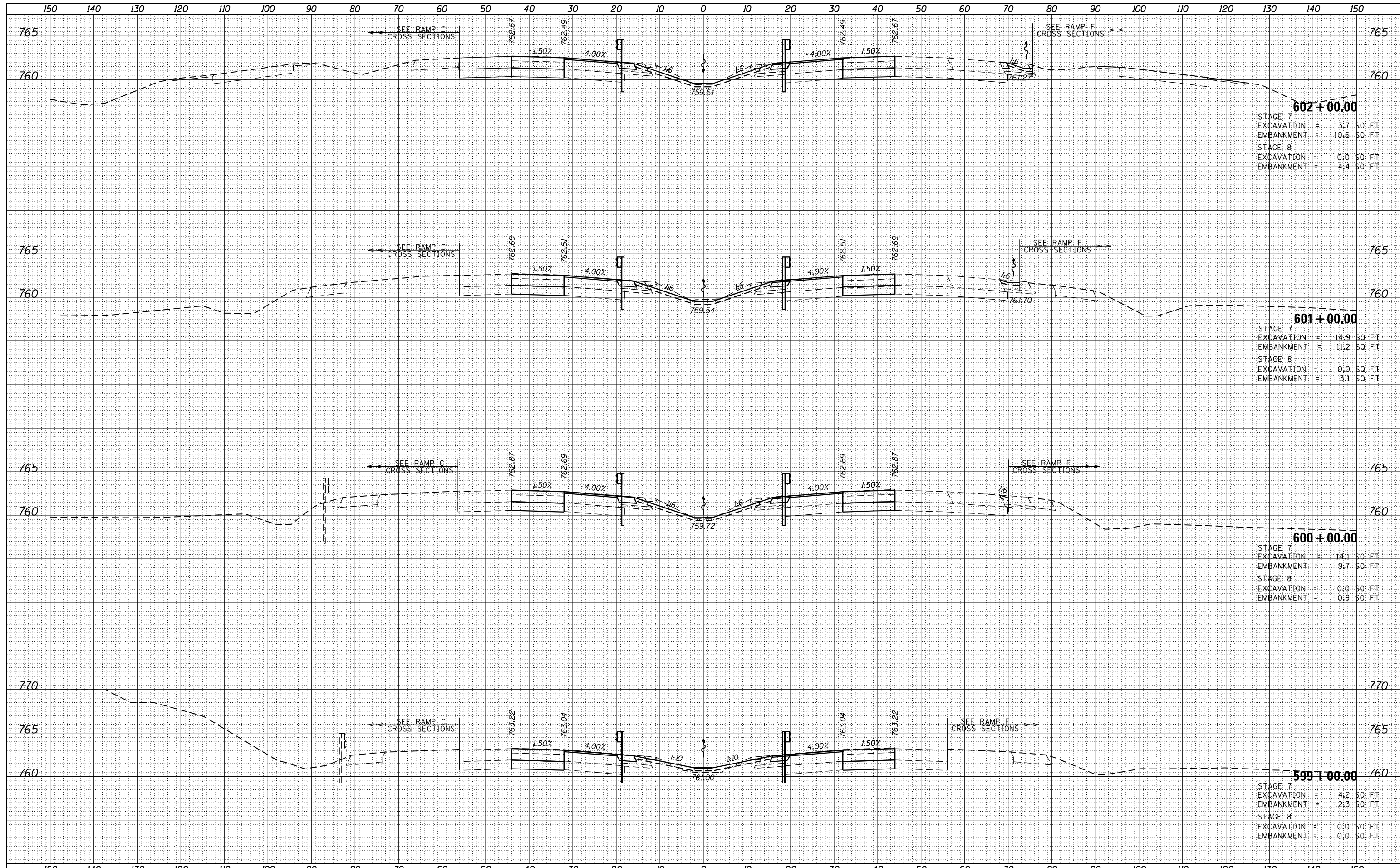
**597 + 00.00**

STAGE 7	EXCAVATION = 8.9 SO. FT.
EMBANKMENT = 10.2 SO. FT.	
STAGE 8	EXCAVATION = 0.0 SO. FT.
EMBANKMENT = 0.0 SO. FT.	



DATE	
BY	
FINISHED SURVEY	
PLOTTED	
TEMPLATE	
NOTE BOOK	
AREAS CHECKED	
NO.	

DATE	
BY	
ORIGINAL SURVEY	
PLOTTED	
TEMPLATE	
NOTE BOOK	
AREAS CHECKED	
NO.	



602+00.00  
 STAGE 7  
 EXCAVATION = 13.7 SQ. FT.  
 EMBANKMENT = 10.6 SQ. FT.  
 STAGE 8  
 EXCAVATION = 0.0 SQ. FT.  
 EMBANKMENT = 4.4 SQ. FT.

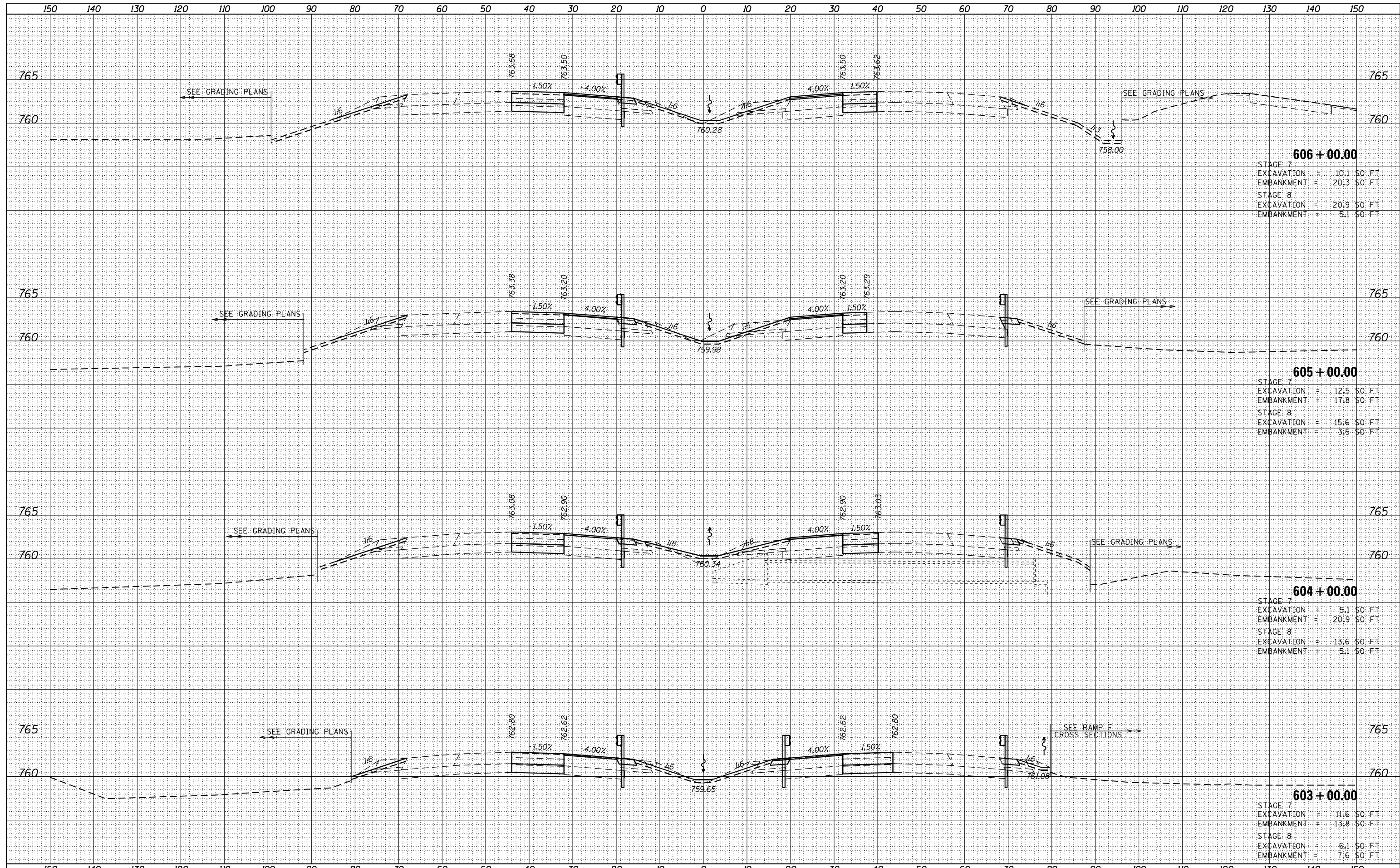
601+00.00  
 STAGE 7  
 EXCAVATION = 14.9 SQ. FT.  
 EMBANKMENT = 11.2 SQ. FT.  
 STAGE 8  
 EXCAVATION = 0.0 SQ. FT.  
 EMBANKMENT = 3.1 SQ. FT.

600+00.00  
 STAGE 7  
 EXCAVATION = 14.1 SQ. FT.  
 EMBANKMENT = 9.7 SQ. FT.  
 STAGE 8  
 EXCAVATION = 0.0 SQ. FT.  
 EMBANKMENT = 0.9 SQ. FT.

599+00.00  
 STAGE 7  
 EXCAVATION = 4.2 SQ. FT.  
 EMBANKMENT = 12.3 SQ. FT.  
 STAGE 8  
 EXCAVATION = 0.0 SQ. FT.  
 EMBANKMENT = 0.0 SQ. FT.

DATE	
BY	
SURVEYED	
PLOTTED	
TEMPLATE	
NOTE BOOK	
AREAS CHECKED	
NO.	

DATE	
BY	
SURVEYED	
PLOTTED	
TEMPLATE	
NOTE BOOK	
AREAS CHECKED	
NO.	



**606 + 00.00**

STAGE 7	
EXCAVATION	= 10.1 SO. FT.
EMBANKMENT	= 20.3 SO. FT.
STAGE 8	
EXCAVATION	= 20.9 SO. FT.
EMBANKMENT	= 5.1 SO. FT.

**605 + 00.00**

STAGE 7	
EXCAVATION	= 12.5 SO. FT.
EMBANKMENT	= 17.8 SO. FT.
STAGE 8	
EXCAVATION	= 15.6 SO. FT.
EMBANKMENT	= 3.5 SO. FT.

**604 + 00.00**

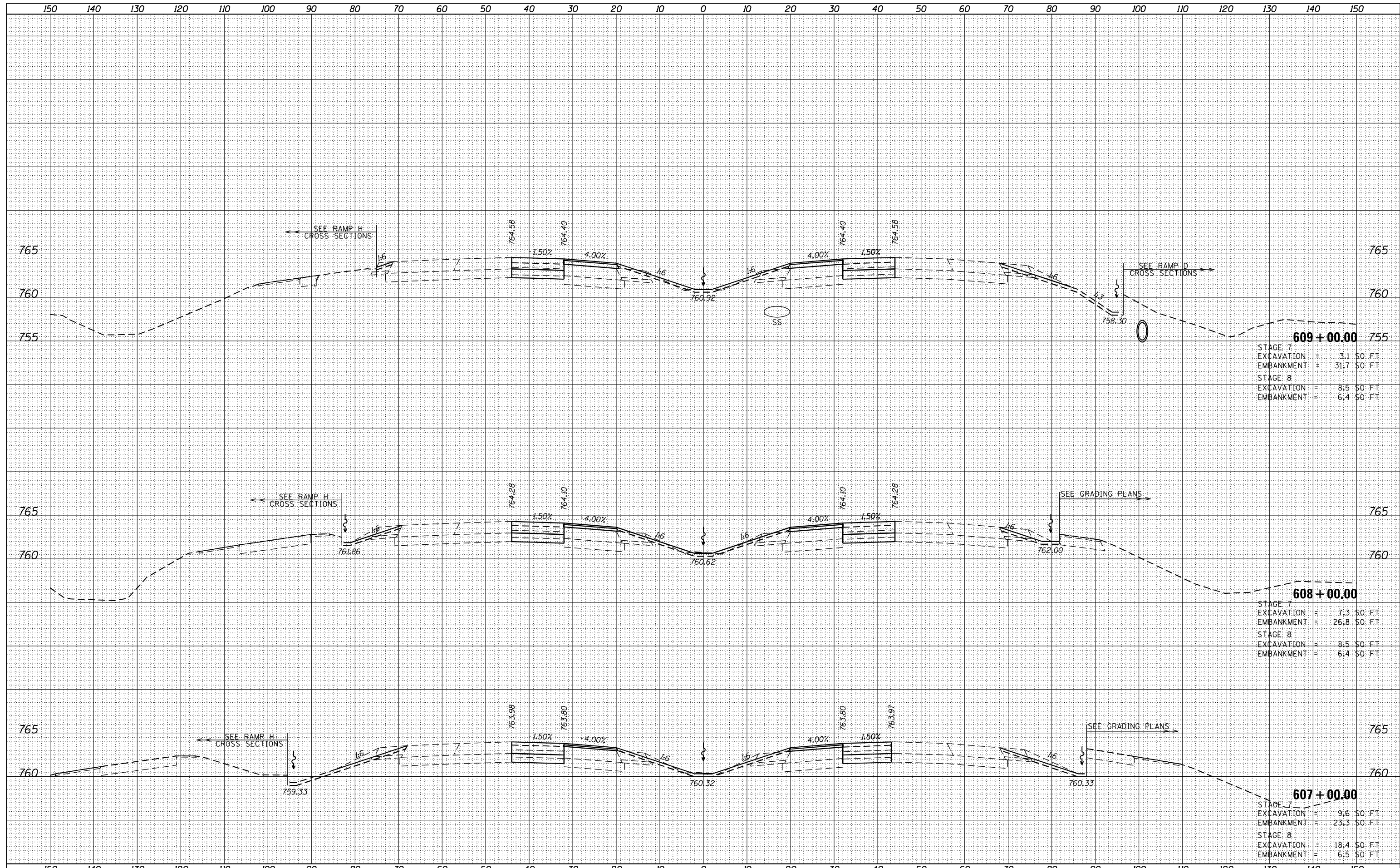
STAGE 7	
EXCAVATION	= 5.1 SO. FT.
EMBANKMENT	= 20.9 SO. FT.
STAGE 8	
EXCAVATION	= 13.6 SO. FT.
EMBANKMENT	= 5.1 SO. FT.

**603 + 00.00**

STAGE 7	
EXCAVATION	= 11.6 SO. FT.
EMBANKMENT	= 13.8 SO. FT.
STAGE 8	
EXCAVATION	= 6.1 SO. FT.
EMBANKMENT	= 7.6 SO. FT.

DATE	
BY	
FINISHED SURVEY	
PLOTTED TEMPLATE	
NOTE BOOK	
AREAS CHECKED	
NO.	

DATE	
BY	
ORIGINAL SURVEY	
PLOTTED TEMPLATE	
NOTE BOOK	
AREAS CHECKED	
NO.	



**609 + 00.00**

STAGE 7	EXCAVATION = 3.1 SO. FT.
EMBANKMENT = 31.7 SO. FT.	
STAGE 8	EXCAVATION = 8.5 SO. FT.
EMBANKMENT = 6.4 SO. FT.	

**608 + 00.00**

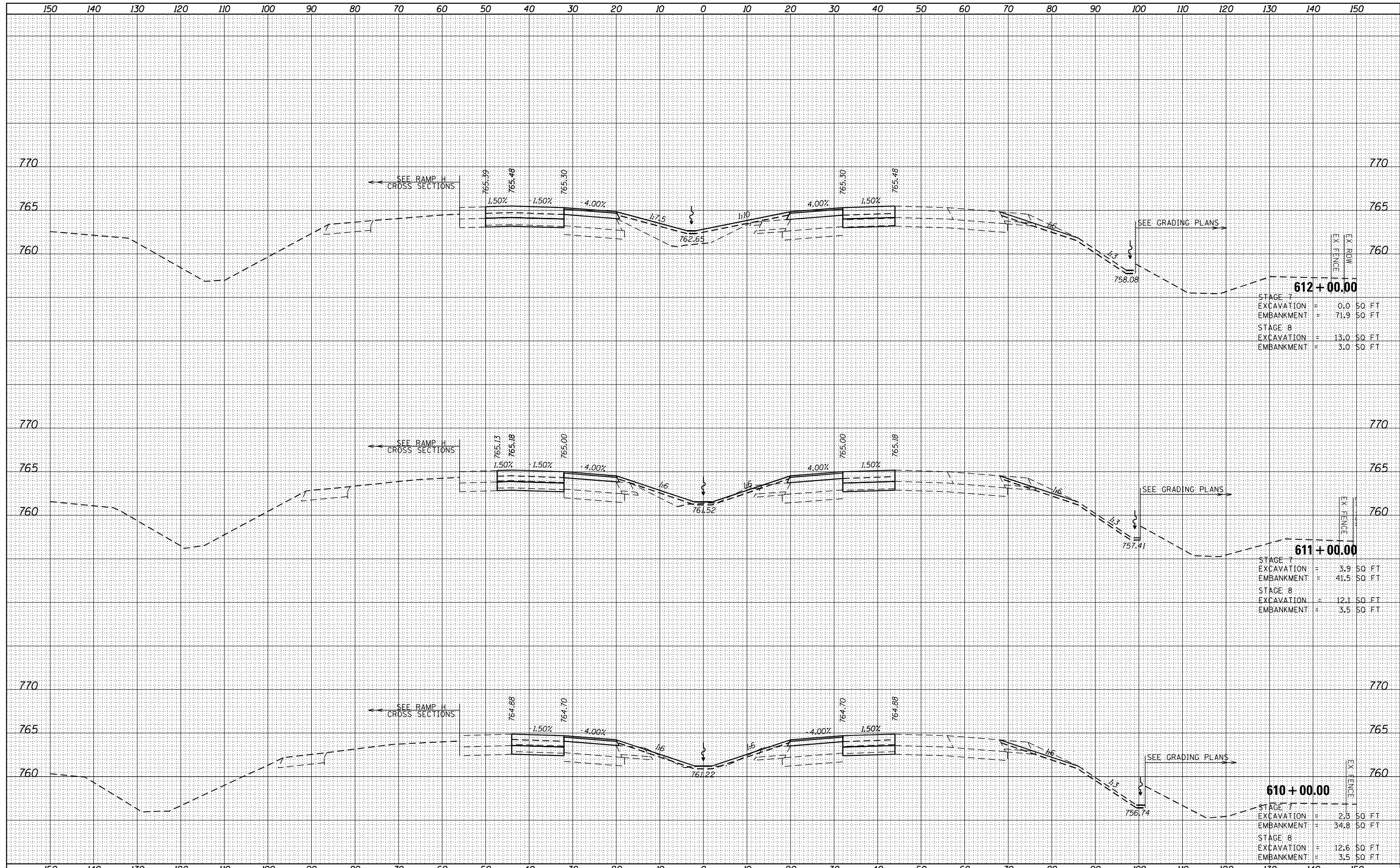
STAGE 7	EXCAVATION = 7.3 SO. FT.
EMBANKMENT = 26.8 SO. FT.	
STAGE 8	EXCAVATION = 8.5 SO. FT.
EMBANKMENT = 6.4 SO. FT.	

**607 + 00.00**

STAGE 7	EXCAVATION = 9.6 SO. FT.
EMBANKMENT = 23.3 SO. FT.	
STAGE 8	EXCAVATION = 18.4 SO. FT.
EMBANKMENT = 6.5 SO. FT.	

DATE	
BY	
FINISHED SURVEY	
PLOTTED TEMPLATE	
NOTE BOOK	
AREAS CHECKED	
NO.	

DATE	
BY	
ORIGINAL SURVEY	
PLOTTED TEMPLATE	
NOTE BOOK	
AREAS CHECKED	
NO.	



**612 + 00.00**

STAGE 7	EXCAVATION = 0.0 SQ FT
	EMBANKMENT = 71.9 SQ FT
STAGE 8	EXCAVATION = 13.0 SQ FT
	EMBANKMENT = 3.0 SQ FT

**611 + 00.00**

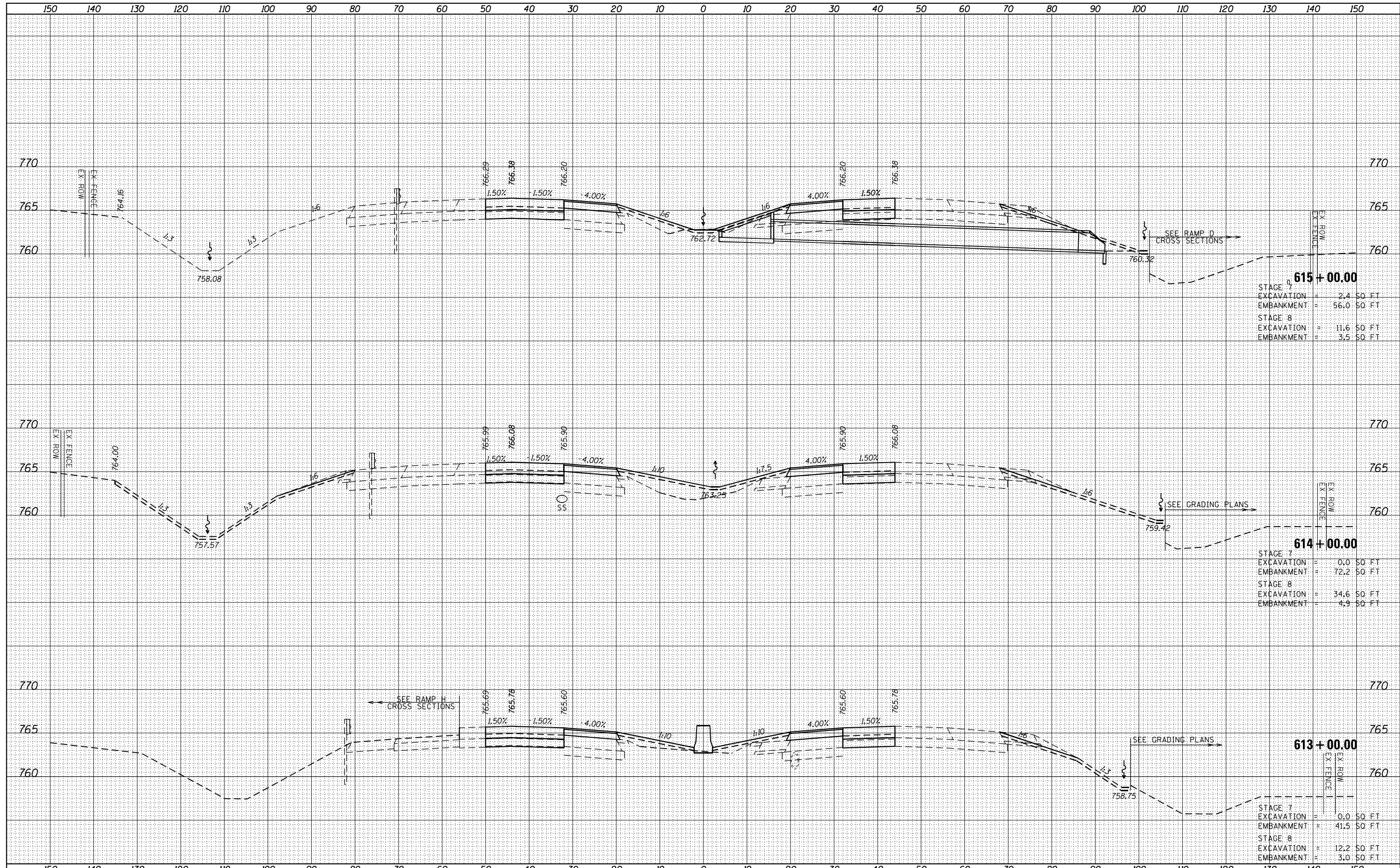
STAGE 7	EXCAVATION = 3.9 SQ FT
	EMBANKMENT = 41.5 SQ FT
STAGE 8	EXCAVATION = 12.1 SQ FT
	EMBANKMENT = 3.5 SQ FT

**610 + 00.00**

STAGE 7	EXCAVATION = 2.3 SQ FT
	EMBANKMENT = 34.8 SQ FT
STAGE 8	EXCAVATION = 12.6 SQ FT
	EMBANKMENT = 3.5 SQ FT

DATE	
BY	
FINISHED SURVEY	
PLOTTED TEMPLATE	
NOTE BOOK	
AREAS CHECKED	
NO.	

DATE	
BY	
ORIGINAL SURVEY	
PLOTTED TEMPLATE	
NOTE BOOK	
AREAS CHECKED	
NO.	



**615 + 00.00**

STAGE 7	
EXCAVATION	= 2.4 SQ FT
EMBANKMENT	= 56.0 SQ FT
STAGE 8	
EXCAVATION	= 11.6 SQ FT
EMBANKMENT	= 3.5 SQ FT

**614 + 00.00**

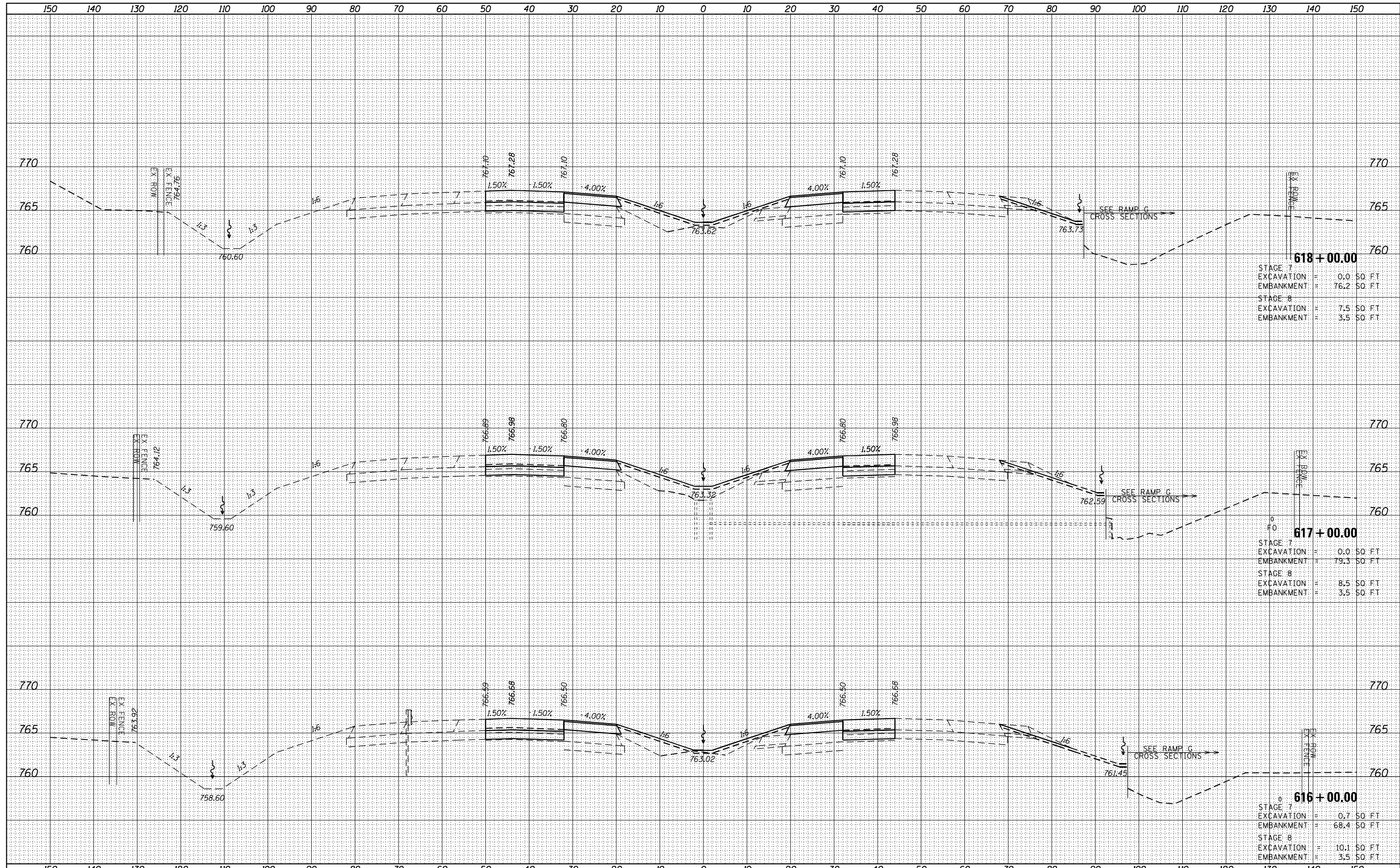
STAGE 7	
EXCAVATION	= 0.0 SQ FT
EMBANKMENT	= 72.2 SQ FT
STAGE 8	
EXCAVATION	= 34.6 SQ FT
EMBANKMENT	= 4.9 SQ FT

**613 + 00.00**

STAGE 7	
EXCAVATION	= 0.0 SQ FT
EMBANKMENT	= 41.5 SQ FT
STAGE 8	
EXCAVATION	= 12.2 SQ FT
EMBANKMENT	= 3.0 SQ FT

DATE	
BY	
FINISHED SURVEY	
PLOTTED TEMPLATE	
NOTE BOOK	
AREAS CHECKED	

DATE	
BY	
ORIGINAL SURVEY	
PLOTTED TEMPLATE	
NOTE BOOK	
AREAS CHECKED	



**618 + 00.00**

STAGE 7	
EXCAVATION	= 0.0 SQ. FT.
EMBANKMENT	= 76.2 SQ. FT.
STAGE 8	
EXCAVATION	= 7.5 SQ. FT.
EMBANKMENT	= 3.5 SQ. FT.

**617 + 00.00**

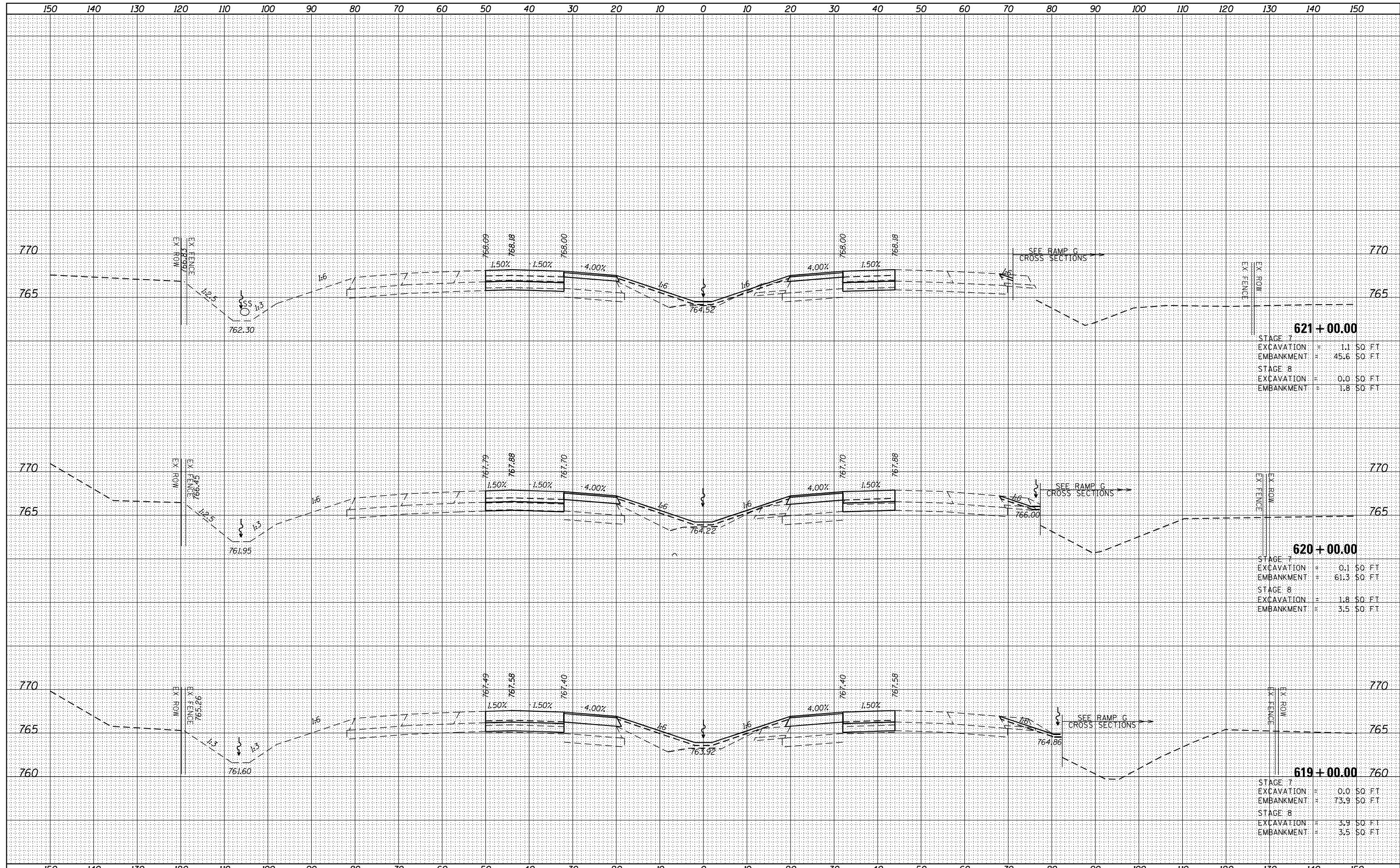
STAGE 7	
EXCAVATION	= 0.0 SQ. FT.
EMBANKMENT	= 79.3 SQ. FT.
STAGE 8	
EXCAVATION	= 8.5 SQ. FT.
EMBANKMENT	= 3.5 SQ. FT.

**616 + 00.00**

STAGE 7	
EXCAVATION	= 0.7 SQ. FT.
EMBANKMENT	= 68.4 SQ. FT.
STAGE 8	
EXCAVATION	= 10.1 SQ. FT.
EMBANKMENT	= 3.5 SQ. FT.

DATE	
BY	
FINISHED SURVEY	
PLOTTED TEMPLATE	
NOTE BOOK	
AREAS CHECKED	
NO.	

DATE	
BY	
ORIGINAL SURVEY	
PLOTTED TEMPLATE	
NOTE BOOK	
AREAS CHECKED	
NO.	



**621 + 00.00**

STAGE 7	EXCAVATION	=	1.1	SO. FT.
	EMBANKMENT	=	45.6	SO. FT.
STAGE 8	EXCAVATION	=	0.0	SO. FT.
	EMBANKMENT	=	1.8	SO. FT.

**620 + 00.00**

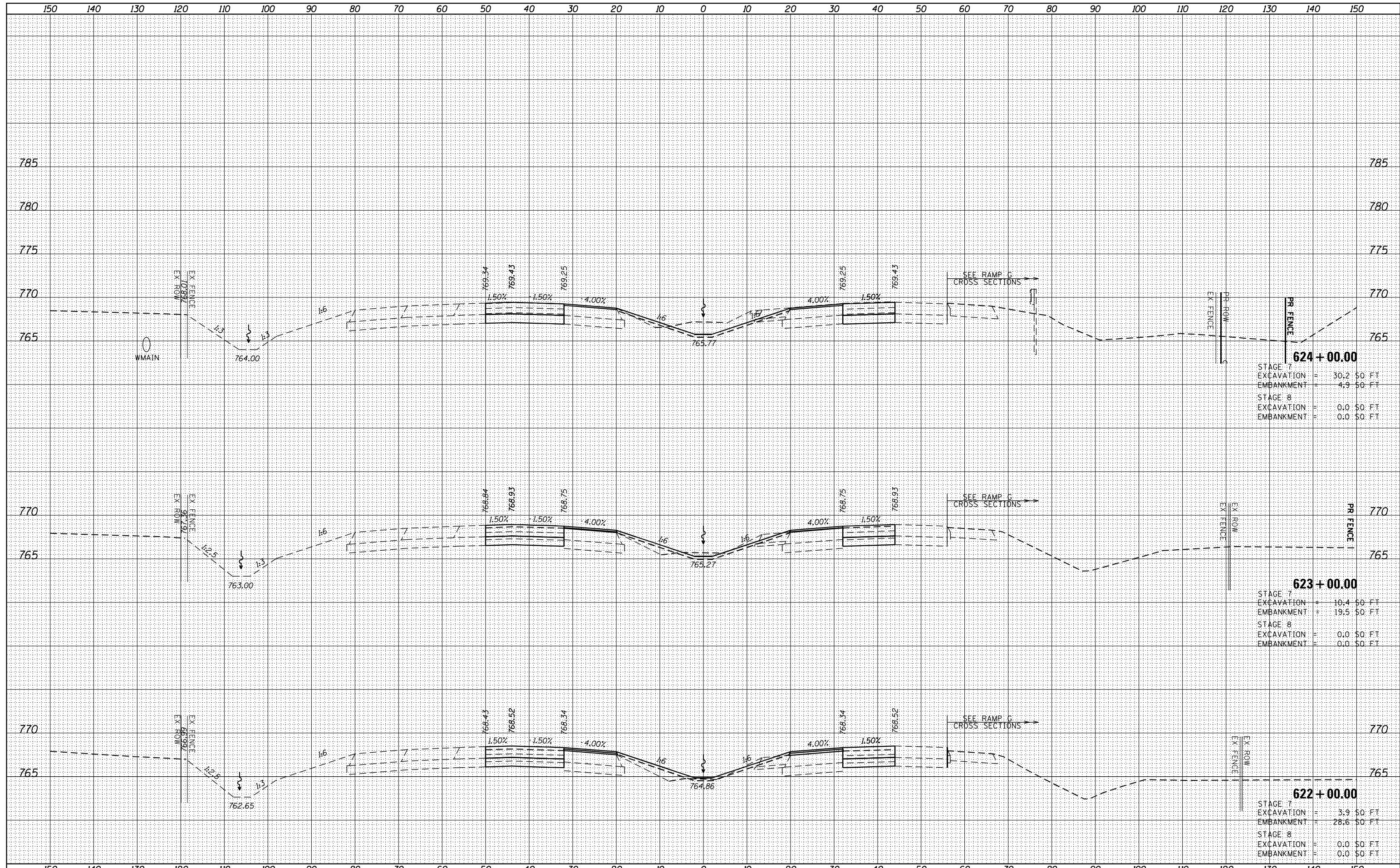
STAGE 7	EXCAVATION	=	0.1	SO. FT.
	EMBANKMENT	=	61.3	SO. FT.
STAGE 8	EXCAVATION	=	1.8	SO. FT.
	EMBANKMENT	=	3.5	SO. FT.

**619 + 00.00**

STAGE 7	EXCAVATION	=	0.0	SO. FT.
	EMBANKMENT	=	73.9	SO. FT.
STAGE 8	EXCAVATION	=	3.9	SO. FT.
	EMBANKMENT	=	3.5	SO. FT.

DATE	
BY	
FINISHED SURVEY	
PLOTTED	
TEMPLATE	
NOTE BOOK	
AREAS CHECKED	
NO.	

DATE	
BY	
ORIGINAL SURVEY	
PLOTTED	
TEMPLATE	
NOTE BOOK	
AREAS CHECKED	
NO.	



**624 + 00.00**

STAGE 7	
EXCAVATION	= 30.2 SO. FT.
EMBANKMENT	= 4.9 SO. FT.
STAGE 8	
EXCAVATION	= 0.0 SO. FT.
EMBANKMENT	= 0.0 SO. FT.

**623 + 00.00**

STAGE 7	
EXCAVATION	= 10.4 SO. FT.
EMBANKMENT	= 19.5 SO. FT.
STAGE 8	
EXCAVATION	= 0.0 SO. FT.
EMBANKMENT	= 0.0 SO. FT.

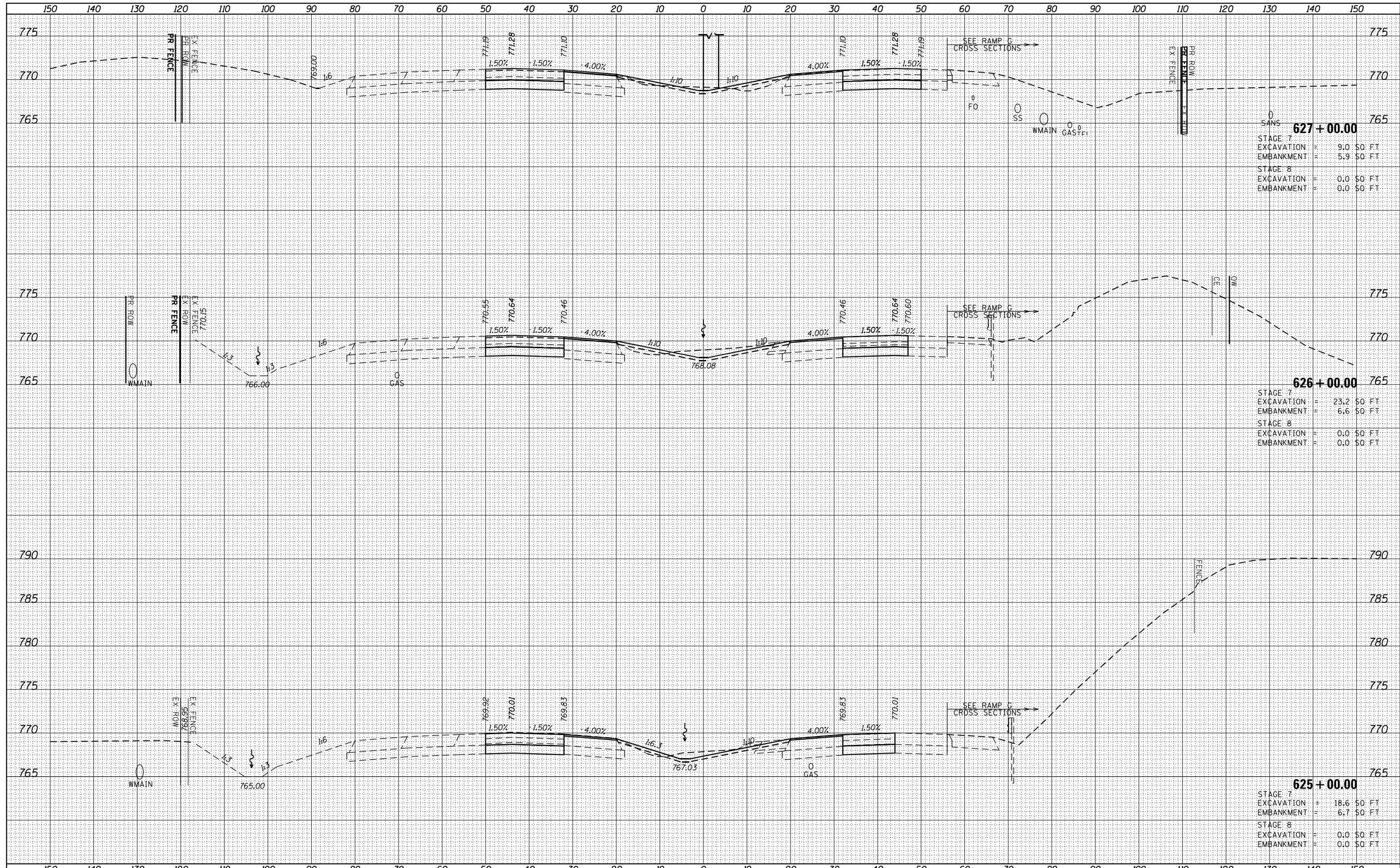
**622 + 00.00**

STAGE 7	
EXCAVATION	= 3.9 SO. FT.
EMBANKMENT	= 28.6 SO. FT.
STAGE 8	
EXCAVATION	= 0.0 SO. FT.
EMBANKMENT	= 0.0 SO. FT.



DATE	
BY	
FINISHED SURVEY	
PLOTTED TEMPLATE	
NOTE BOOK	
AREAS CHECKED	

DATE	
BY	
ORIGINAL SURVEY	
PLOTTED TEMPLATE	
NOTE BOOK	
AREAS CHECKED	



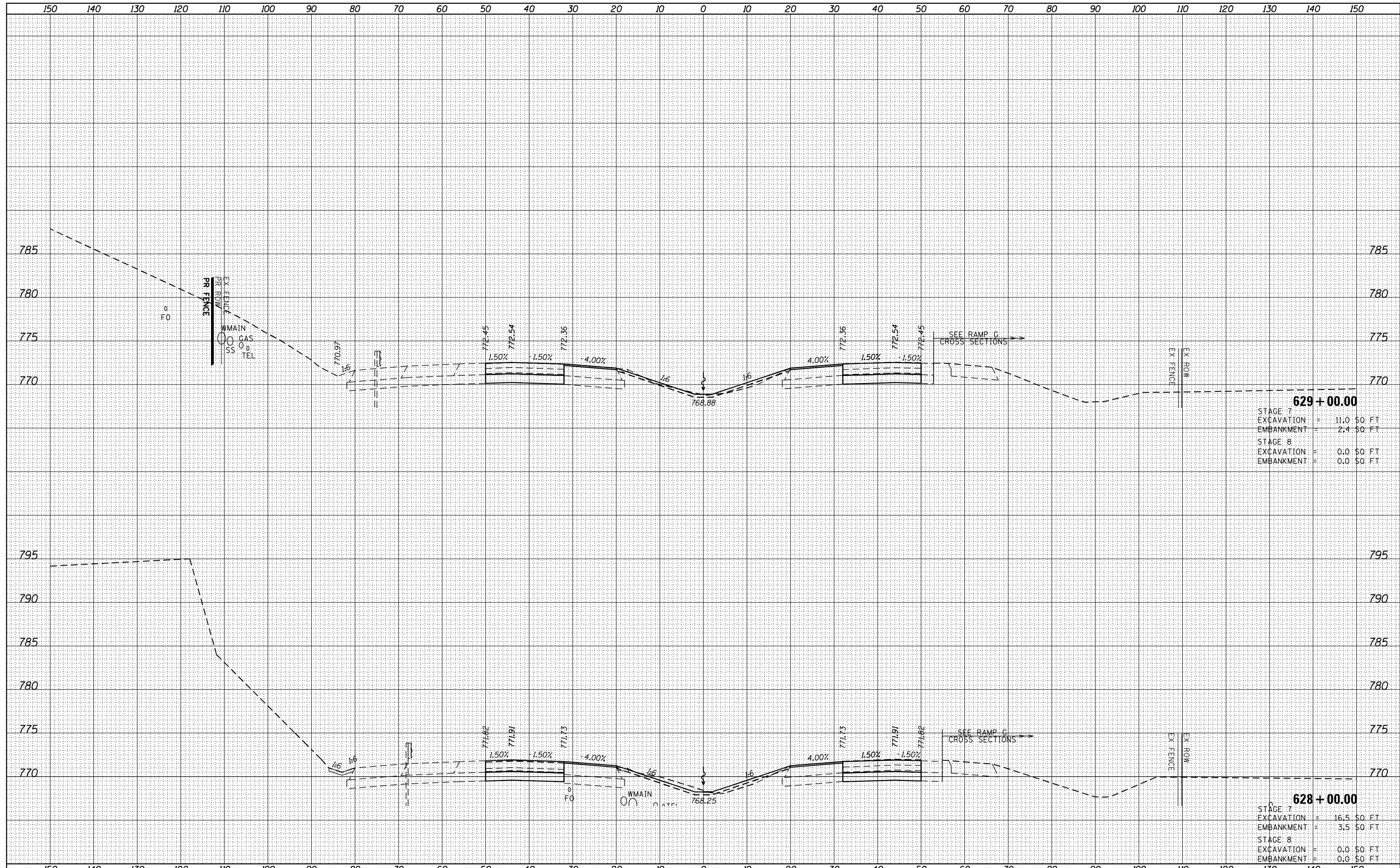
**627 + 00.00**  
 STAGE 7  
 EXCAVATION = 9.0 SO. FT.  
 EMBANKMENT = 5.9 SO. FT.  
 STAGE 8  
 EXCAVATION = 0.0 SO. FT.  
 EMBANKMENT = 0.0 SO. FT.

**626 + 00.00**  
 STAGE 7  
 EXCAVATION = 23.2 SO. FT.  
 EMBANKMENT = 6.6 SO. FT.  
 STAGE 8  
 EXCAVATION = 0.0 SO. FT.  
 EMBANKMENT = 0.0 SO. FT.

**625 + 00.00**  
 STAGE 7  
 EXCAVATION = 18.6 SO. FT.  
 EMBANKMENT = 6.7 SO. FT.  
 STAGE 8  
 EXCAVATION = 0.0 SO. FT.  
 EMBANKMENT = 0.0 SO. FT.

DATE	
BY	
FINL SURVEY	SURVEYED
NOTE BOOK	PLOTTED
NO.	TEMPLATE
	AREAS CHECKED

DATE	
BY	
ORIGINAL SURVEY	SURVEYED
NOTE BOOK	PLOTTED
NO.	TEMPLATE
	AREAS CHECKED



**629 + 00.00**

STAGE 7	
EXCAVATION	= 11.0 SO. FT.
EMBANKMENT	= 2.4 SO. FT.
STAGE 8	
EXCAVATION	= 0.0 SO. FT.
EMBANKMENT	= 0.0 SO. FT.

**628 + 00.00**

STAGE 7	
EXCAVATION	= 16.5 SO. FT.
EMBANKMENT	= 3.5 SO. FT.
STAGE 8	
EXCAVATION	= 0.0 SO. FT.
EMBANKMENT	= 0.0 SO. FT.

FILE NAME = ...D570C01-sht-XSC 1-57 Stage 7 MOT.dgn  
 Default

USER NAME = Matt Overbey	DESIGNED - CMT	REVISED -
	DRAWN - CMT	REVISED -
PLOT SCALE = 20.0000' / in.	CHECKED - SPH/MJO	REVISED -
PLOT DATE = 1/28/2022 - 5:17:56 PM	DATE - JANUARY 2022	REVISED -

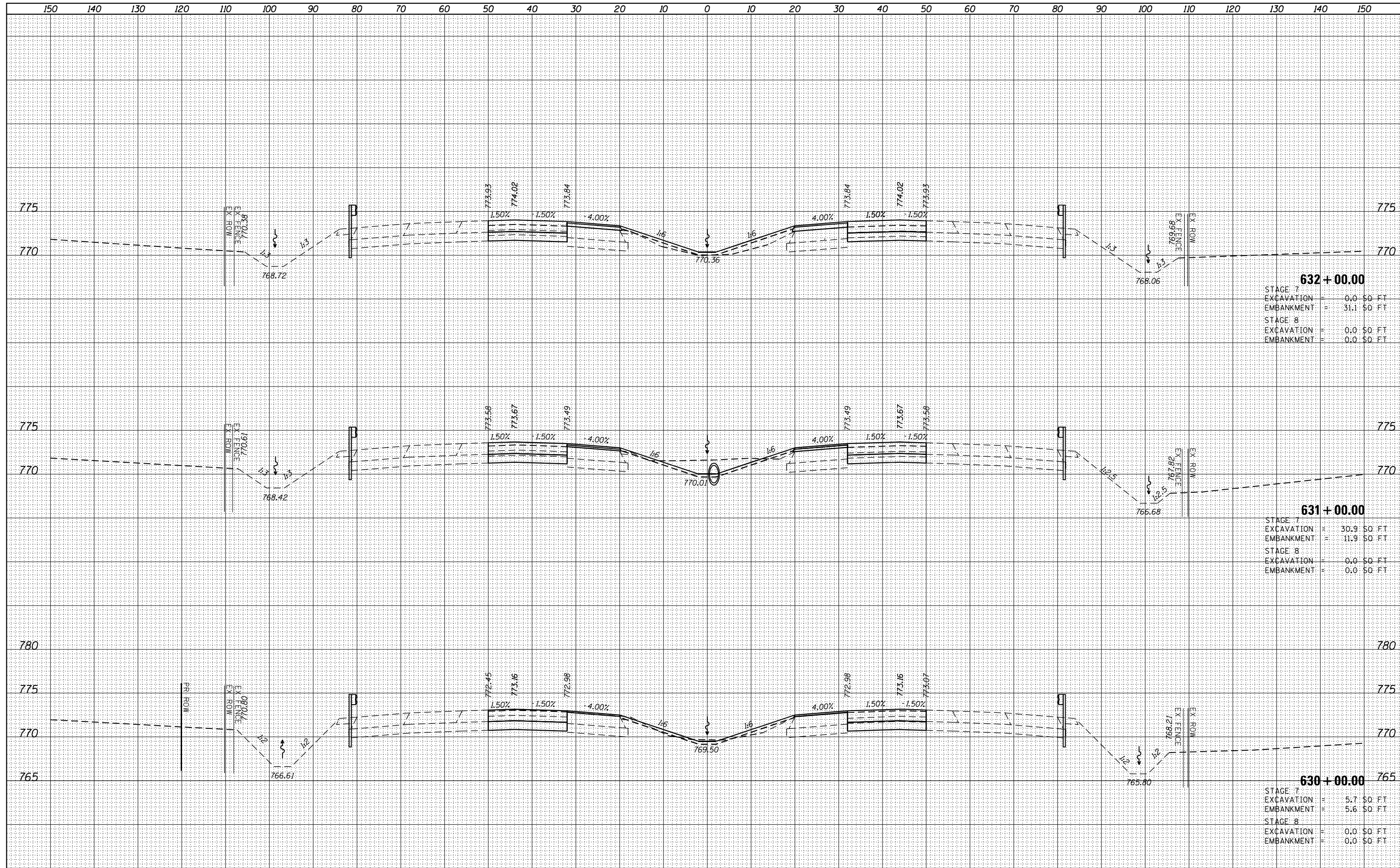
**STATE OF ILLINOIS  
DEPARTMENT OF TRANSPORTATION**

**MAINTENANCE OF TRAFFIC - CROSS SECTIONS**  
**STAGE 7 - I-57**  
 SCALE: SHEET OF SHEETS STA. 628+00.00 TO STA. 629+00.00

F.A.L. RTE.	SECTION	COUNTY	TOTAL SHEETS	SHEET NO.
57	10-(33,34,5,14)R & (10-34)B	CHAMPAIGN	1182	590
				CONTRACT NO. 70C01
ILLINOIS FED. AID PROJECT				

DATE	
BY	
FINISHED SURVEY	
PLOTTED	
NOTE BOOK	
AREAS CHECKED	

DATE	
BY	
ORIGINAL SURVEY	
PLOTTED	
NOTE BOOK	
AREAS CHECKED	



**632 + 00.00**

STAGE 7	EXCAVATION = 0.0 SO FT
STAGE 7	EMBANKMENT = 31.1 SO FT
STAGE 8	EXCAVATION = 0.0 SO FT
STAGE 8	EMBANKMENT = 0.0 SO FT

**631 + 00.00**

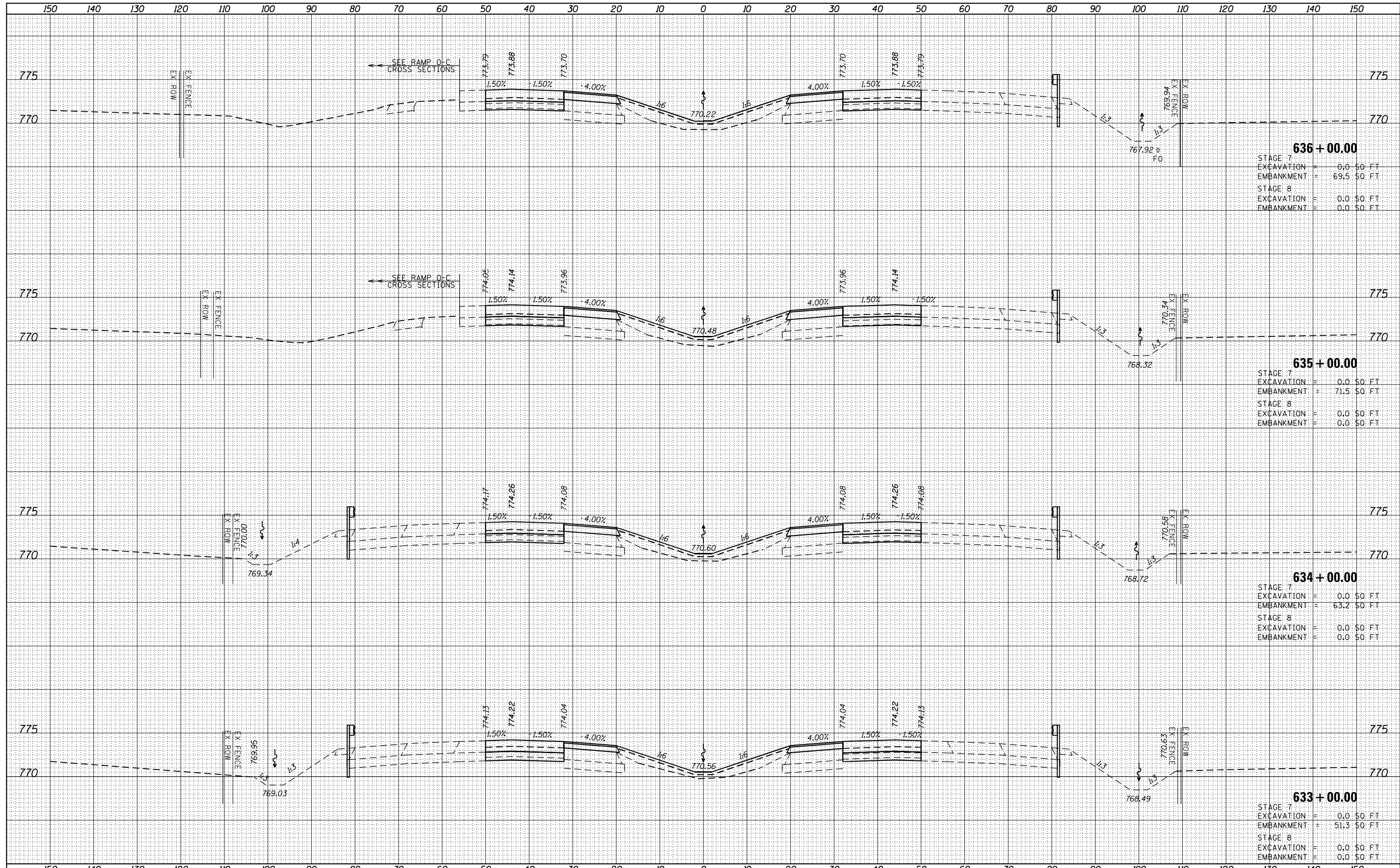
STAGE 7	EXCAVATION = 30.9 SO FT
STAGE 7	EMBANKMENT = 11.9 SO FT
STAGE 8	EXCAVATION = 0.0 SO FT
STAGE 8	EMBANKMENT = 0.0 SO FT

**630 + 00.00**

STAGE 7	EXCAVATION = 5.7 SO FT
STAGE 7	EMBANKMENT = 5.6 SO FT
STAGE 8	EXCAVATION = 0.0 SO FT
STAGE 8	EMBANKMENT = 0.0 SO FT

DATE	
BY	
ORIGINAL SURVEY	
PLOTTED	
TEMPLATE	
NOTE BOOK	
AREAS CHECKED	
NO.	

DATE	
BY	
ORIGINAL SURVEY	
PLOTTED	
TEMPLATE	
NOTE BOOK	
AREAS CHECKED	
NO.	



**636 + 00.00**

STAGE 7	EXCAVATION = 0.0 \$0 FT
EMBANKMENT = 69.5 \$0 FT	
STAGE 8	EXCAVATION = 0.0 \$0 FT
EMBANKMENT = 0.0 \$0 FT	

**635 + 00.00**

STAGE 7	EXCAVATION = 0.0 \$0 FT
EMBANKMENT = 71.5 \$0 FT	
STAGE 8	EXCAVATION = 0.0 \$0 FT
EMBANKMENT = 0.0 \$0 FT	

**634 + 00.00**

STAGE 7	EXCAVATION = 0.0 \$0 FT
EMBANKMENT = 63.2 \$0 FT	
STAGE 8	EXCAVATION = 0.0 \$0 FT
EMBANKMENT = 0.0 \$0 FT	

**633 + 00.00**

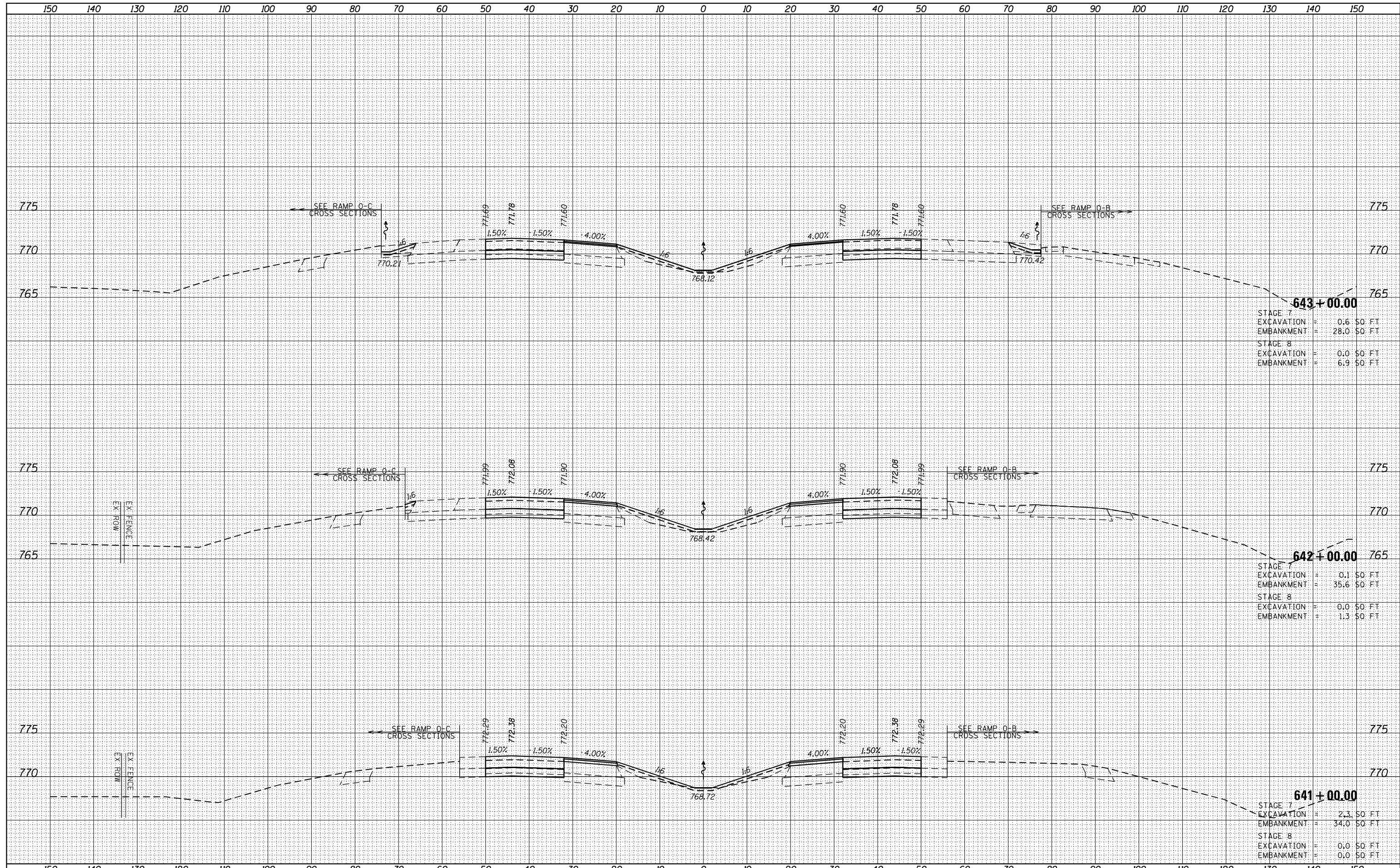
STAGE 7	EXCAVATION = 0.0 \$0 FT
EMBANKMENT = 51.3 \$0 FT	
STAGE 8	EXCAVATION = 0.0 \$0 FT
EMBANKMENT = 0.0 \$0 FT	

FILE NAME = ... \D570C01-sht-XSC 1-57 Stage 7 MOT.dgn	USER NAME = Matt Overbey	DESIGNED - CMT	REVISÉ -	<p align="center"><b>STATE OF ILLINOIS</b> <b>DEPARTMENT OF TRANSPORTATION</b></p> <p align="center"><b>MAINTENANCE OF TRAFFIC - CROSS SECTIONS</b> <b>STAGE 7 - I-57</b></p>	F.A.L. RTE. = 57	SECTION = 10-(33,34,5,14)R & (10-34)B	COUNTY = CHAMPAIGN	TOTAL SHEETS = 1182	SHEET NO. = 592	
Default	PLOT SCALE = 20.0000' / in.	CHECKED - SPH/MJO	REVISÉ -		SCALE:	SHEET OF SHEETS	CONTRACT NO. 70C01	ILLINOIS FED. AID PROJECT		
	PLOT DATE = 1/28/2022 - 5:17:57 PM	DATE - JANUARY 2022	REVISÉ -		STA. 633+00.00	TO STA. 636+00.00				



DATE	
BY	
FINISHED SURVEY	
PLOTTED TEMPLATE	
NOTE BOOK	
AREAS CHECKED	
NO.	

DATE	
BY	
ORIGINAL SURVEY	
PLOTTED TEMPLATE	
NOTE BOOK	
AREAS CHECKED	
NO.	



**643 + 00.00**

STAGE 7	EXCAVATION = 0.6 SO FT
STAGE 7	EMBANKMENT = 28.0 SO FT
STAGE 8	EXCAVATION = 0.0 SO FT
STAGE 8	EMBANKMENT = 6.9 SO FT

**642 + 00.00**

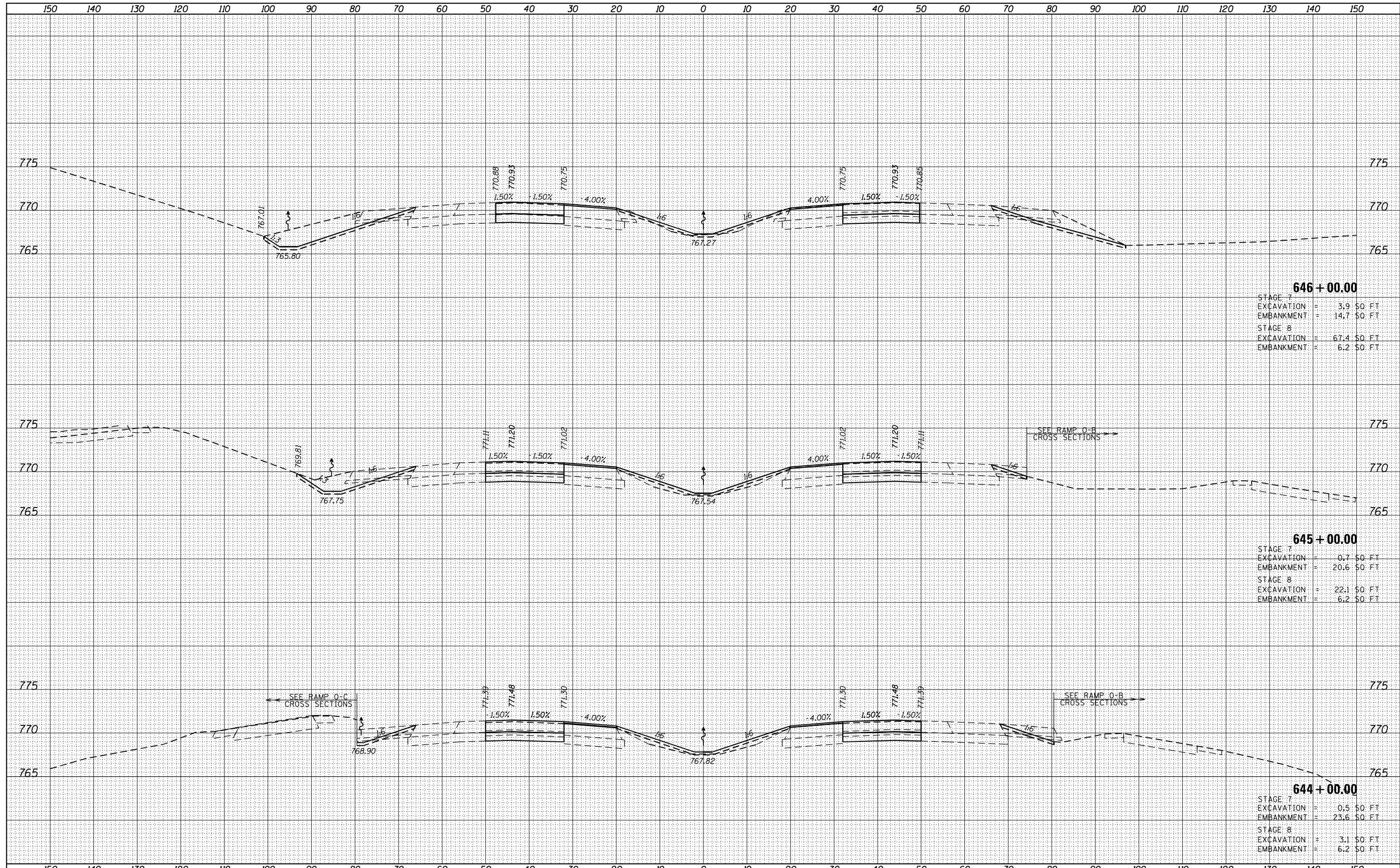
STAGE 7	EXCAVATION = 0.1 SO FT
STAGE 7	EMBANKMENT = 35.6 SO FT
STAGE 8	EXCAVATION = 0.0 SO FT
STAGE 8	EMBANKMENT = 1.3 SO FT

**641 + 00.00**

STAGE 7	EXCAVATION = 2.3 SO FT
STAGE 7	EMBANKMENT = 34.0 SO FT
STAGE 8	EXCAVATION = 0.0 SO FT
STAGE 8	EMBANKMENT = 0.0 SO FT

DATE	
BY	
FINISHED SURVEY	
PLOTTED TEMPLATE	
NOTE BOOK	
AREAS CHECKED	
NO.	

DATE	
BY	
ORIGINAL SURVEY	
PLOTTED TEMPLATE	
NOTE BOOK	
AREAS CHECKED	
NO.	



**646 + 00.00**

STAGE 7	
EXCAVATION	= 3.9 SQ. FT.
EMBANKMENT	= 14.7 SQ. FT.
STAGE 8	
EXCAVATION	= 67.4 SQ. FT.
EMBANKMENT	= 6.2 SQ. FT.

**645 + 00.00**

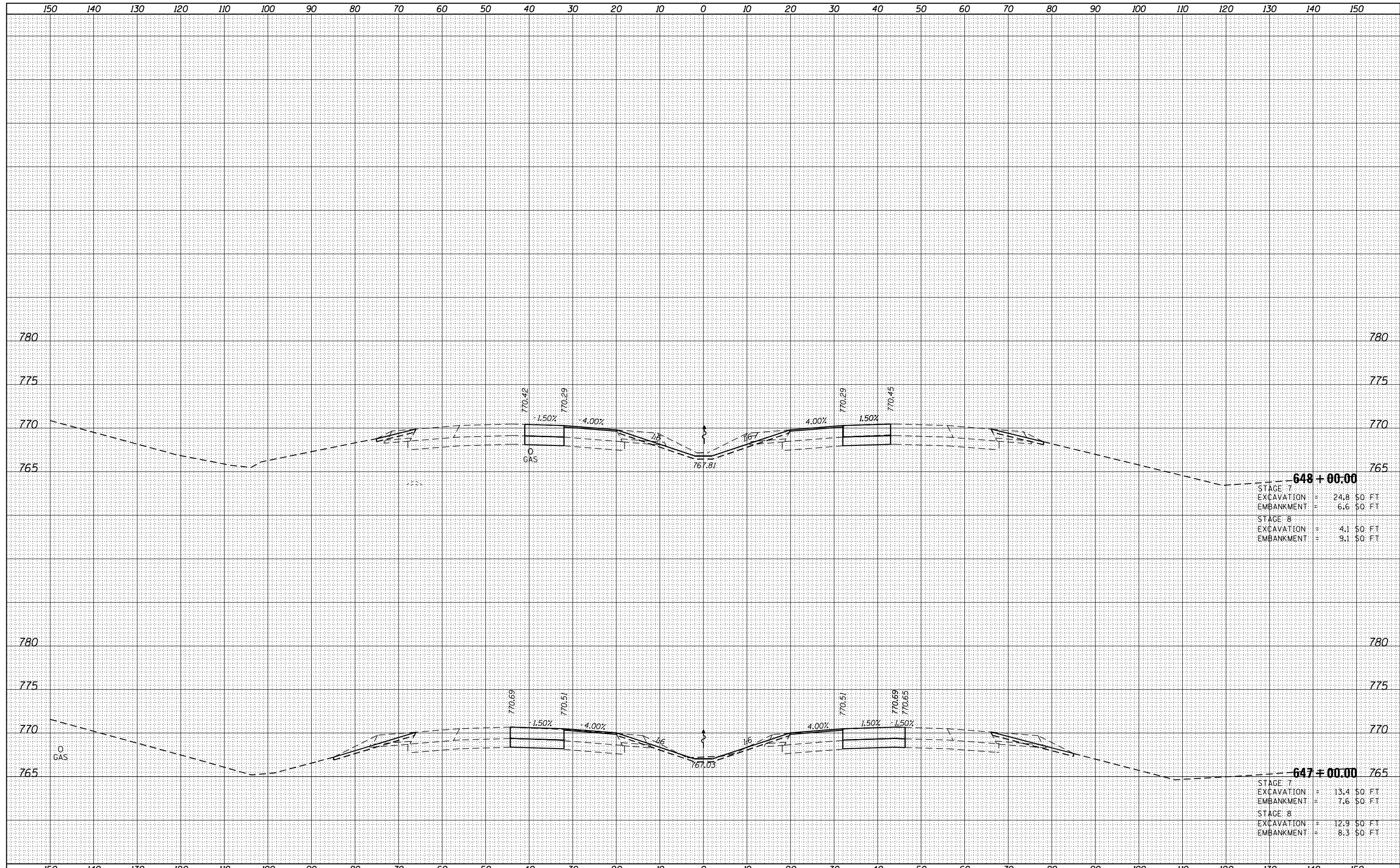
STAGE 7	
EXCAVATION	= 0.7 SQ. FT.
EMBANKMENT	= 20.6 SQ. FT.
STAGE 8	
EXCAVATION	= 22.1 SQ. FT.
EMBANKMENT	= 6.2 SQ. FT.

**644 + 00.00**

STAGE 7	
EXCAVATION	= 0.5 SQ. FT.
EMBANKMENT	= 23.6 SQ. FT.
STAGE 8	
EXCAVATION	= 3.1 SQ. FT.
EMBANKMENT	= 6.2 SQ. FT.

DATE	
BY	
SURVEYED	
PLOTTED	
TEMPLATE	
AREAS	
AREAS CHECKED	
FINISH SURVEY	
NOTE BOOK	
NO.	

DATE	
BY	
SURVEYED	
PLOTTED	
TEMPLATE	
AREAS	
AREAS CHECKED	
ORIGINAL SURVEY	
NOTE BOOK	
NO.	



**648 + 00.00**  
 STAGE 7  
 EXCAVATION = 24.8 SO. FT  
 EMBANKMENT = 6.6 SO. FT  
 STAGE 8  
 EXCAVATION = 4.1 SO. FT  
 EMBANKMENT = 9.1 SO. FT

**647 + 00.00**  
 STAGE 7  
 EXCAVATION = 13.4 SO. FT  
 EMBANKMENT = 7.6 SO. FT  
 STAGE 8  
 EXCAVATION = 12.9 SO. FT  
 EMBANKMENT = 8.3 SO. FT

FILE NAME =  
 ...D570C01-sht-XSC I-57 Stage 7 MOT.dgn

USER NAME = Matt Overbey	DESIGNED - CMT	REVISED -
	DRAWN - CMT	REVISED -
PLOT SCALE = 20.0000' / in.	CHECKED - SPH/MJO	REVISED -
PLOT DATE = 1/28/2022 - 5:17:58 PM	DATE - JANUARY 2022	REVISED -

**STATE OF ILLINOIS  
 DEPARTMENT OF TRANSPORTATION**

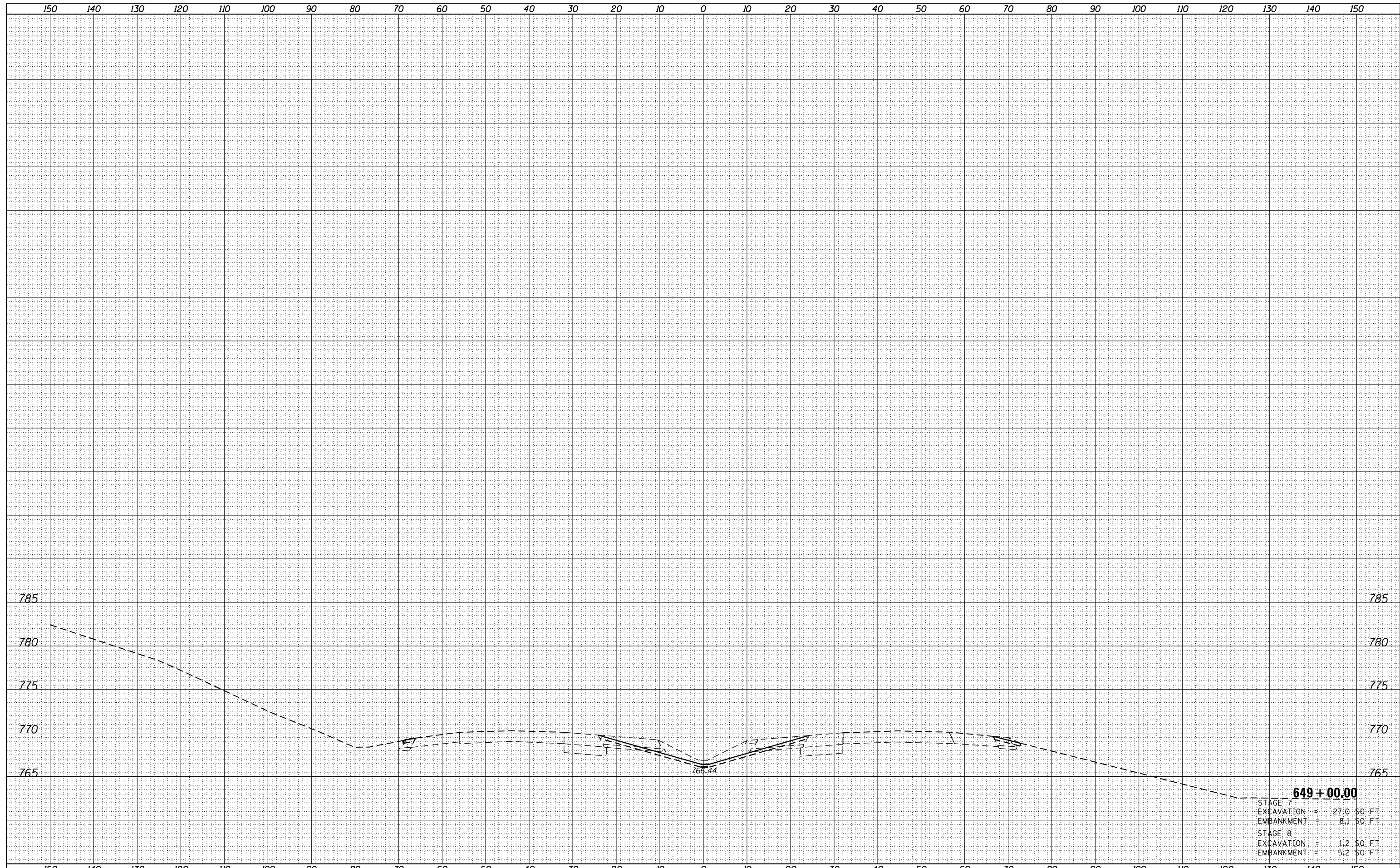
**MAINTENANCE OF TRAFFIC - CROSS SECTIONS**  
**STAGE 7 - I-57**  
 SCALE: SHEET OF SHEETS STA. 647+00.00 TO STA. 648+00.00

F.A.L. RTE.	SECTION	COUNTY	TOTAL SHEETS	SHEET NO.
57	10-(33,34,5,14)R & (10-34)B	CHAMPAIGN	1182	596
CONTRACT NO. 70C01			ILLINOIS FED. AID PROJECT	



DATE	
BY	
ORIGINAL SURVEY	SURVEYED
NOTE BOOK	PLOTTED
NO.	TEMPLATE
	AREAS
	CHECKED

DATE	
BY	
ORIGINAL SURVEY	SURVEYED
NOTE BOOK	PLOTTED
NO.	TEMPLATE
	AREAS
	CHECKED



**649+00.00**  
 STAGE 7  
 EXCAVATION = 27.0 \$0. FT  
 EMBANKMENT = 8.1 \$0. FT  
 STAGE 8  
 EXCAVATION = 1.2 \$0. FT  
 EMBANKMENT = 5.2 \$0. FT

FILE NAME = ...\\D570C01-sht-XSC 1-57 Stage 7 MOT.dgn  
 Default

USER NAME = Matt Overbey	DESIGNED - CMT	REVISED -
PLOT SCALE = 20.0000' / in.	DRAWN - CMT	REVISED -
PLOT DATE = 1/28/2022 - 5:17:58 PM	CHECKED - SPH/MJO	REVISED -
	DATE - JANUARY 2022	REVISED -

**STATE OF ILLINOIS**  
**DEPARTMENT OF TRANSPORTATION**

**MAINTENANCE OF TRAFFIC - CROSS SECTIONS**  
**STAGE 7 - I-57**  
 SCALE: SHEET OF SHEETS STA. 649+00.00 TO STA. 649+00.00

F.A.L. RTE.	SECTION	COUNTY	TOTAL SHEETS	SHEET NO.
57	10-(33,34,5,14)R & (10-34)B	CHAMPAIGN	1182	597
			CONTRACT NO. 70C01	
ILLINOIS FED. AID PROJECT				

**CONTRACT 4 - STAGE 8 - I-57**

TRAFFIC

1. MAINTAIN TRAFFIC IN THE PROPOSED FINAL CONFIGURATION.

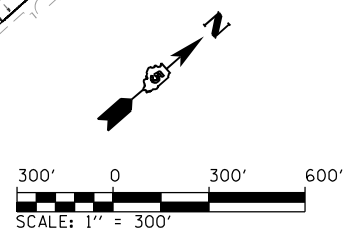
ROADWAY CONSTRUCTION

1. REMOVE ANY REMAINING TEMPORARY PAVEMENT ALONG THE OUTSIDE EDGES AND COMPLETE FINAL GRADING.
2. COMPLETE CONSTRUCTION OF ALL GUARDRAIL AND CONCRETE BARRIER WALL ALONG THE OUTSIDE EDGES.



**LEGEND**

	WORK ZONE
	COMPLETED ZONE



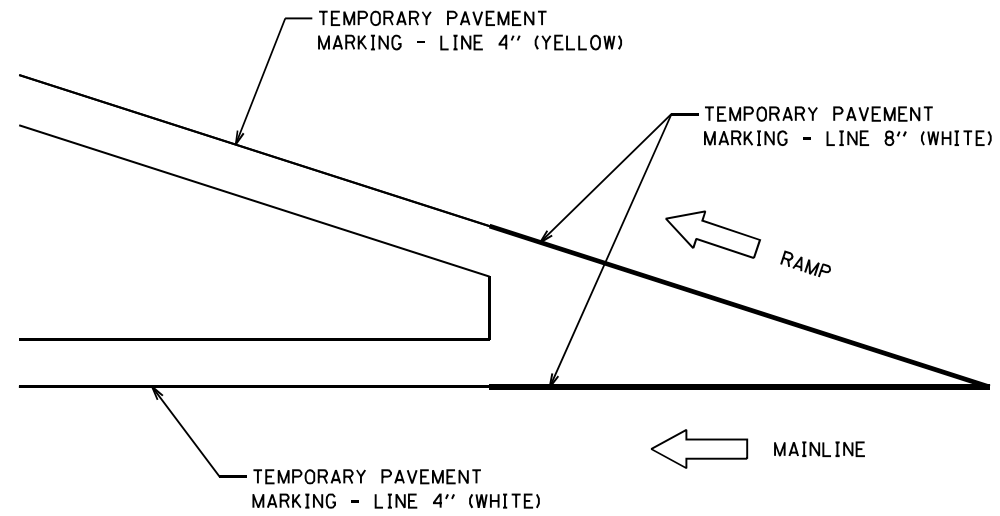
FILE NAME =	USER NAME = Matt Overbey	DESIGNED - MJO	REVISED -
... \0570C01-sht-Staging-Overview-C4-4-57.dgn		DRAWN - BJD	REVISED -
Default	PLOT SCALE = 600.0000' / in.	CHECKED - SPH	REVISED -
	PLOT DATE = 1/26/2022 - 11:40:09 PM	DATE - JANUARY 2022	REVISED -

**STATE OF ILLINOIS  
DEPARTMENT OF TRANSPORTATION**

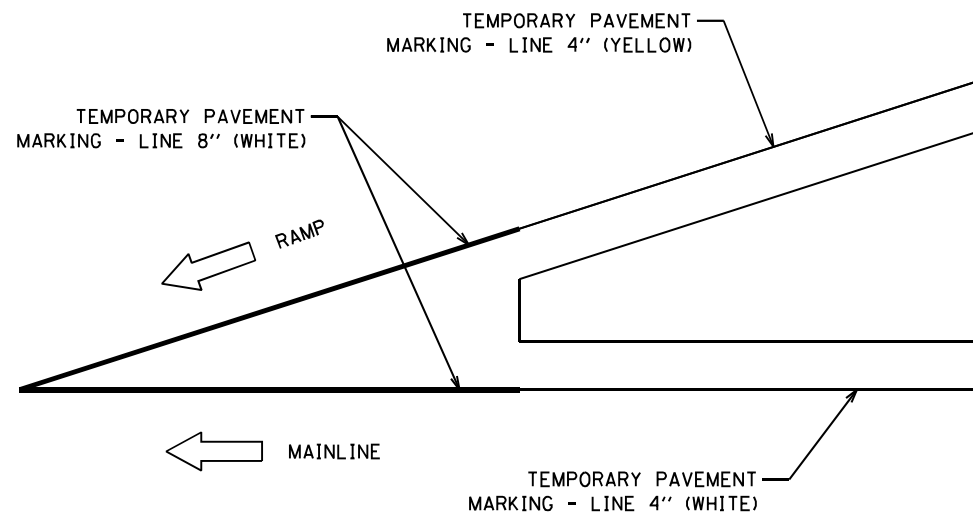
**MAINTENANCE OF TRAFFIC - OVERVIEW  
CONTRACT 4 - STAGE 8 - I-57**

SCALE: 1" = 300'    SHEET    OF    SHEETS    STA.    TO    STA.

F.A.I. RTE.	SECTION	COUNTY	TOTAL SHEETS	SHEET NO.
57	10-(33,34,5,14)R & (10-34)B	CHAMPAIGN	1182	598
CONTRACT NO. 70C01			ILLINOIS FED. AID PROJECT	

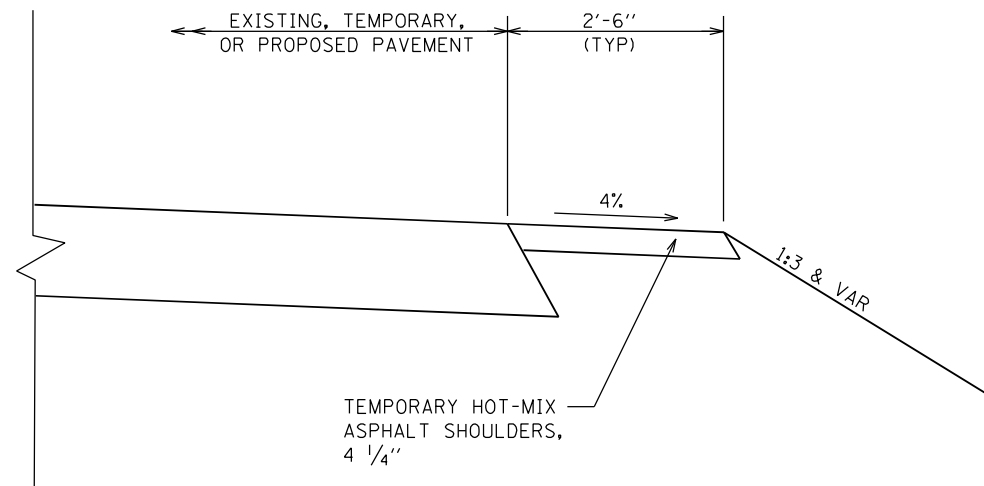


TEMPORARY GORE AREA PAVEMENT MARKING - EXIT / DIVERGENCE

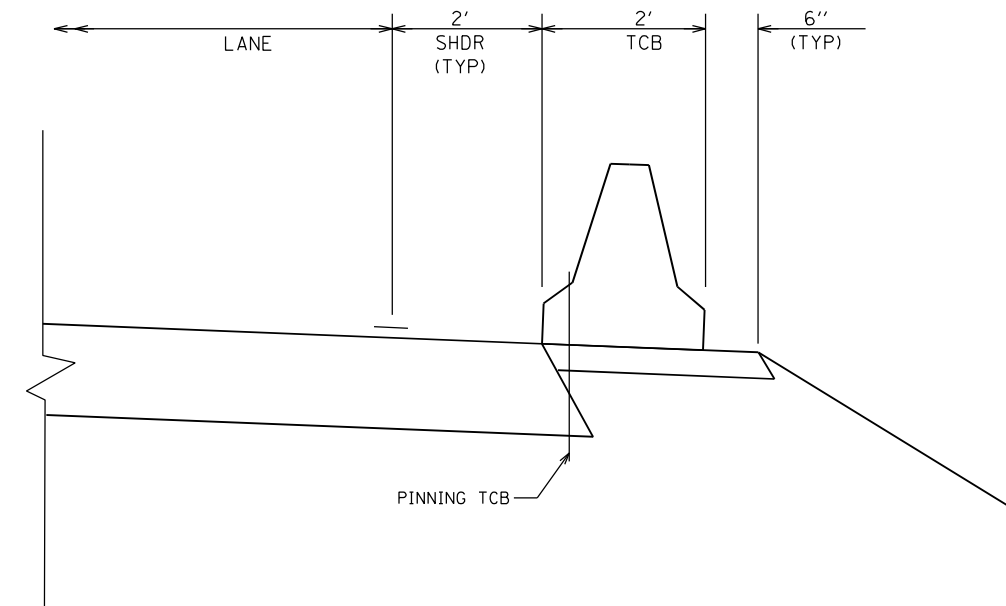


TEMPORARY GORE AREA PAVEMENT MARKING - ENTRANCE / CONVERGENCE

FILE NAME = ... \0570C01-sht-Staging-Details-01.dgn	USER NAME = Matt Overbey	DESIGNED - MJO	REVISED -	<b>STATE OF ILLINOIS DEPARTMENT OF TRANSPORTATION</b>	<b>MAINTENANCE OF TRAFFIC DETAILS</b>				F.A.I. RTE.	SECTION	COUNTY	TOTAL SHEETS	SHEET NO.
	PLOT SCALE = 100.0000' / in.	DRAWN - BFW	REVISED -		57	10-(33,34,5,14)R & (10-34)B	CHAMPAIGN	1182	599				
Default	PLOT DATE = 1/26/2022 - 11:40:34 PM	CHECKED - SPH	REVISED -	SCALE: N.T.S.	SHEET	OF	SHEETS	STA.	TO STA.	CONTRACT NO. 70C01			
	DATE - JANUARY 2022	REVISD -								ILLINOIS FED. AID PROJECT			



CONSTRUCTION DETAILS



WALL PLACEMENT DETAILS

THIS DETAIL APPLIES WHEN ADDITIONAL TEMPORARY PAVEMENT WIDENING IS NEEDED FOR PLACEMENT OF TEMPORARY CONCRETE BARRIER WALL BEYOND A FULL DEPTH SHOULDER (UNLESS SHOWN OTHERWISE IN PLANS)

FILE NAME = ... \0570C01-sht-Staging-Details-02.dgn	USER NAME = Matt Overbey	DESIGNED - MJO	REVISED -
Default		DRAWN - BFW	REVISED -
	PLOT SCALE = 100.0000' / in.	CHECKED - SPH	REVISED -
	PLOT DATE = 1/26/2022 - 11:40:36 PM	DATE - JANUARY 2022	REVISED -

**STATE OF ILLINOIS  
DEPARTMENT OF TRANSPORTATION**

**MAINTENANCE OF TRAFFIC  
DETAILS**

SCALE: SHEET OF SHEETS STA. TO STA.

F.A.I. RTE.	SECTION	COUNTY	TOTAL SHEETS	SHEET NO.
57	10-(33,34,5,14)R & (10-34)B	CHAMPAIGN	1182	600
CONTRACT NO. 70C01			ILLINOIS FED. AID PROJECT	