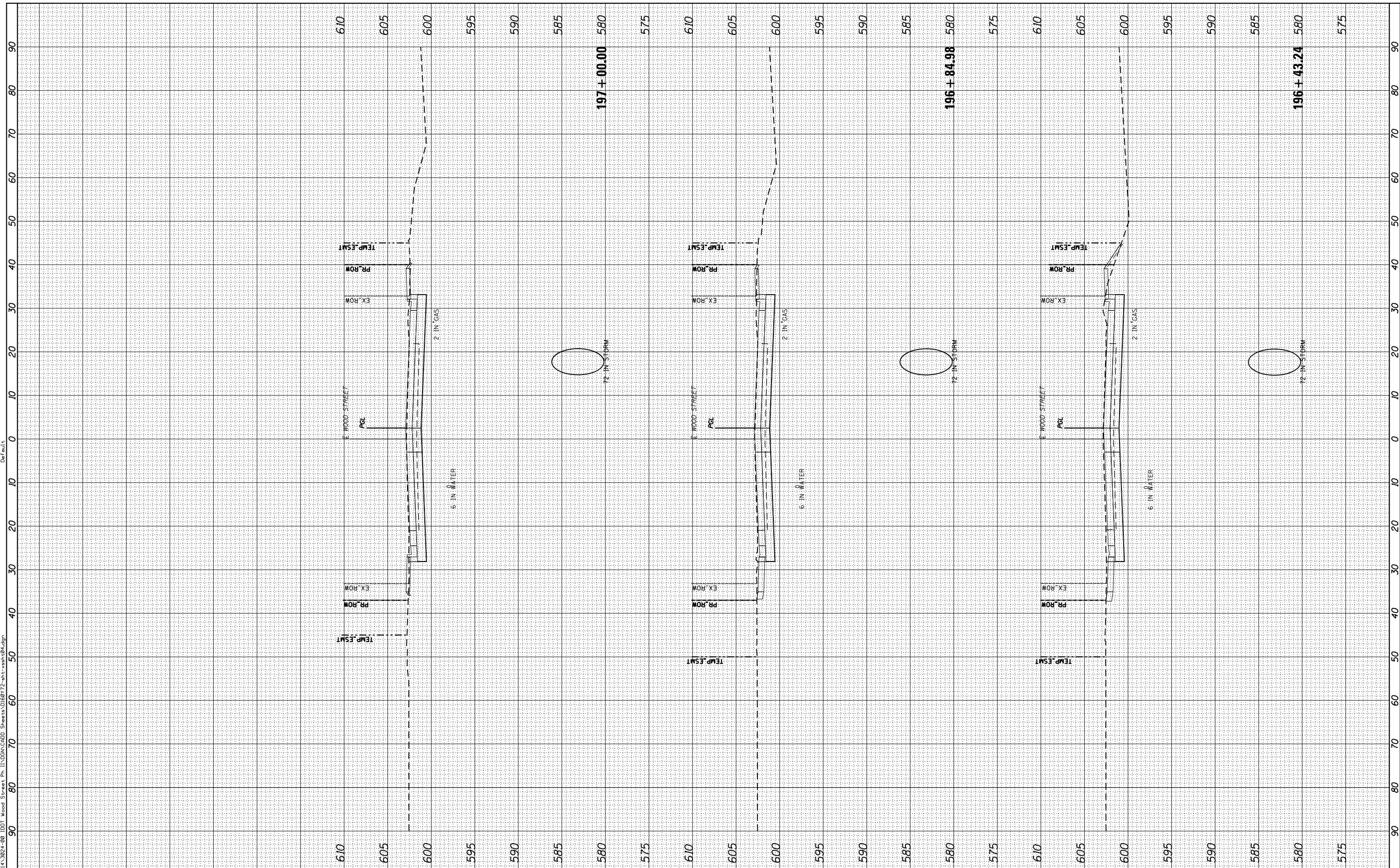


BY	DATE

ORIGINAL SURVEY	SURVEYED	BY	DATE
NOTE BOOK	PLOTTED		
	TEMPLATE		
	AREAS CHECKED		
	AREAS CHECKED		

FILE NAME: P:\P-1A\2024-80 IDOT Wood Street Ph 1\DRAW\LOAD Sheets\105072-sh-4-ws&a-04.dgn



INFRASTRUCTURE ENGINEERING
 1 South Wacker | Suite 2650 | Chicago, IL 60606
 773.454.8600 | 773.252.8584 | www.infraeng.com

USER NAME =	APatterson
PLOT SCALE =	20.0000" / in.
PLOT DATE =	12/3/2021

DESIGNED -	AK
DRAWN -	AK
CHECKED -	AJP
DATE -	09/27/2018

REVISED -	
REVISED -	
REVISED -	
REVISED -	

STATE OF ILLINOIS
DEPARTMENT OF TRANSPORTATION

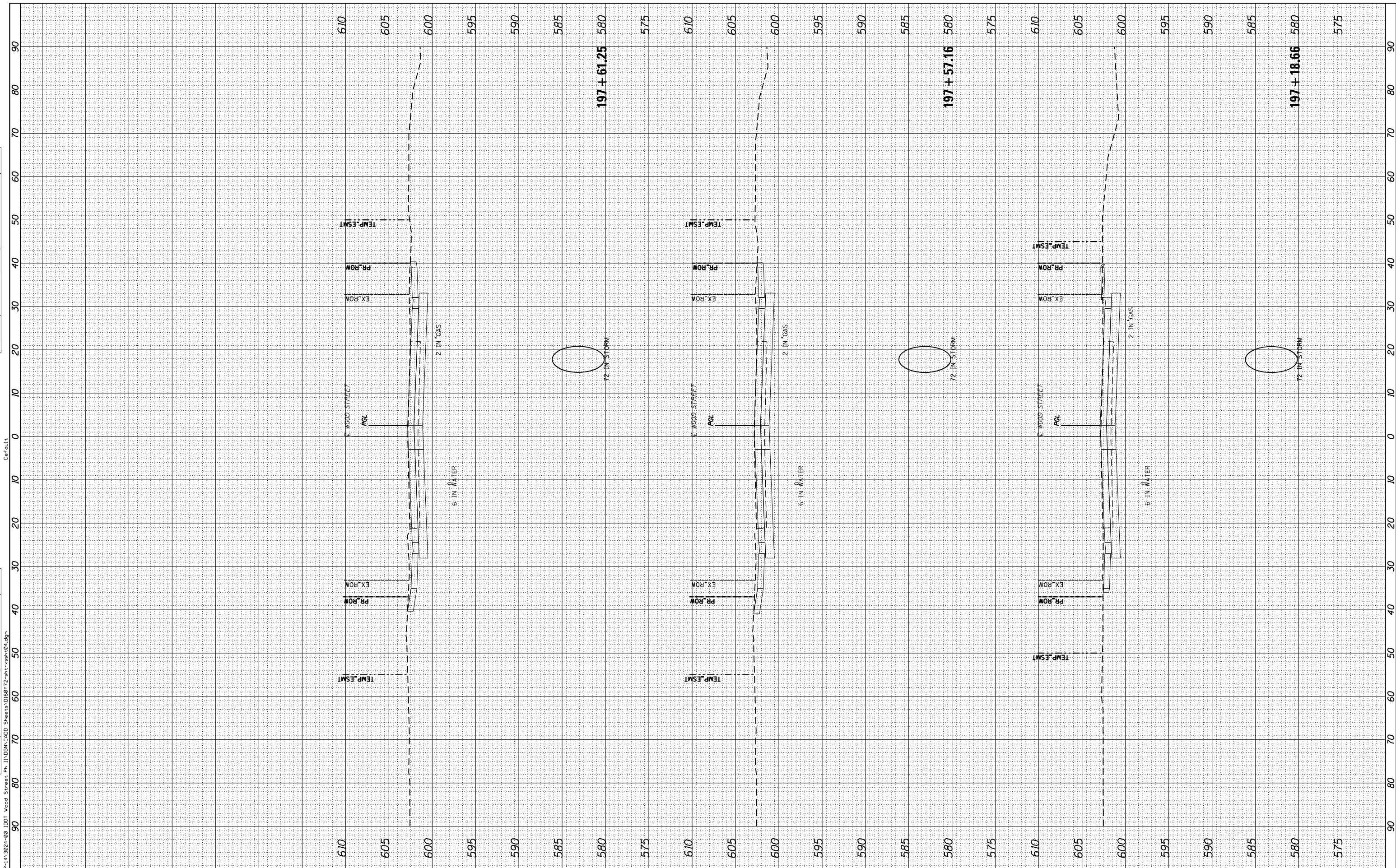
WOOD STREET CROSS SECTION STAGE 3
WOOD STREET/ASHLAND AVENUE
 SCALE: 1"=10' SHEET 4 OF 29 SHEETS STA. 196+43.24 TO STA. 197+00.00

F.A.U. RTE.	SECTION	COUNTY	TOTAL SHEETS	SHEET NO.
2857	(145,146&146S-2)WRS&B-1	COOK	557	502
CONTRACT NO. 60Y72				
ILLINOIS FED. AID PROJECT				

BY	DATE

ORIGINAL SURVEY	SURVEYED	DATE
NOTE BOOK	PLOTTED	
	TEMPLATE	
	AREAS CHECKED	
	AREAS CHECKED	

FILE NAME: P:\P\1A\3024-80\DOT Wood Street Ph 1\DWG\CADD Sheets\050872-sh-1-ws-04.dgn



INFRASTRUCTURE ENGINEERING
 1 South Wacker | Suite 2550 | Chicago, IL 60606
 773.455.8800 | 773.455.8804 | www.infrastructure-eng.com

USER NAME = APatterson
DESIGNED - AK
DRAWN - AK
PLotted SCALE = 20.0000' / in.
PLotted DATE = 12/3/2021
CHECKED - AJP
DATE - 09/27/2018

REVISED -
REVISED -
REVISED -
REVISED -

**STATE OF ILLINOIS
DEPARTMENT OF TRANSPORTATION**

**WOOD STREET CROSS SECTION STAGE 3
WOOD STREET/ASHLAND AVENUE**

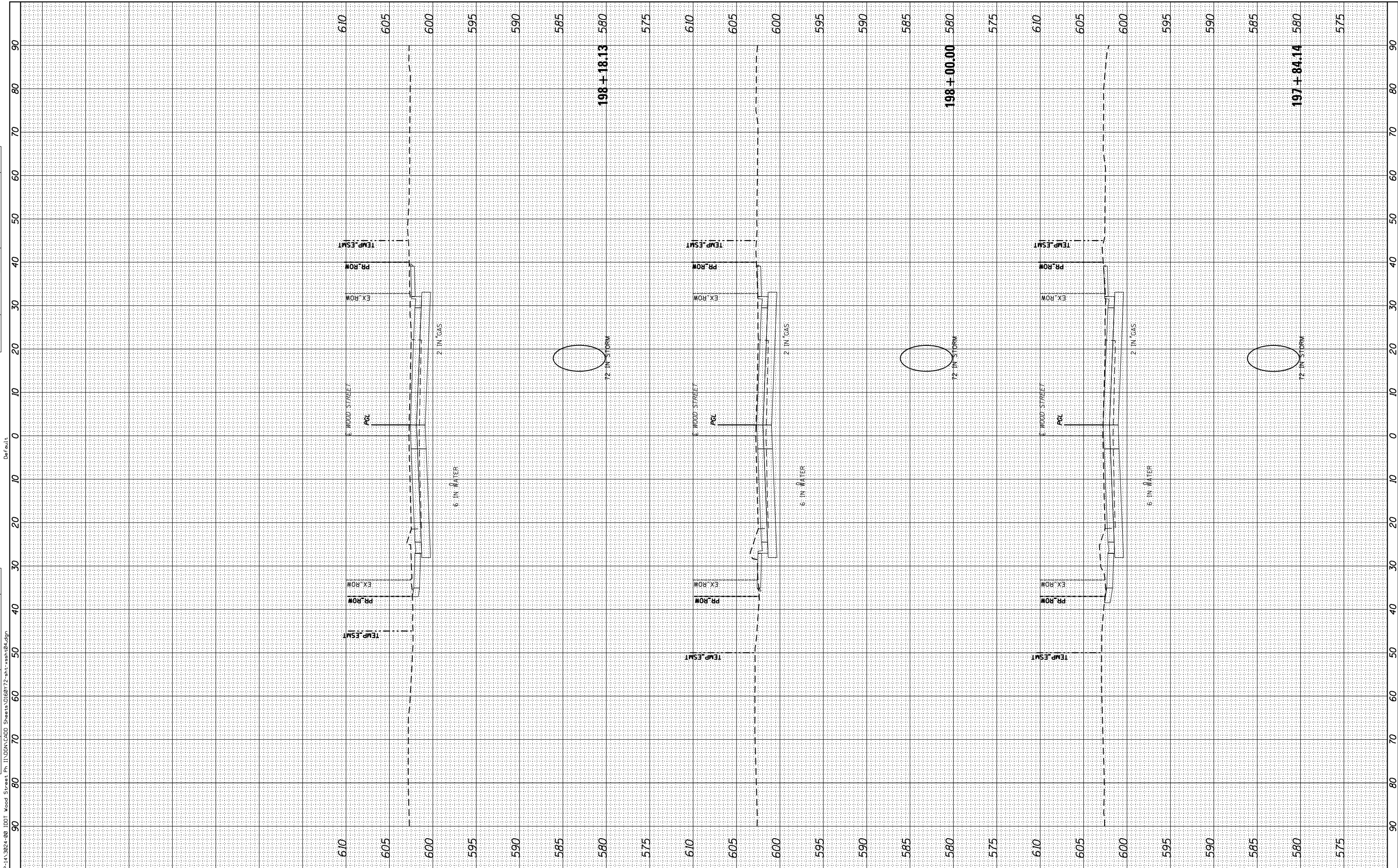
SCALE: 1"=10' SHEET 5 OF 29 SHEETS STA. 197+18.66 TO STA. 197+61.25

F.A.U. RTE.	SECTION	COUNTY	TOTAL SHEETS	SHEET NO.
2857	(145,146&1465-2)WRS&B-1	COOK	557	503
CONTRACT NO. 60Y72				
ILLINOIS FED. AID PROJECT				

FINISH SURVEY NO.	SURVEYED PLOTTED TEMPLATE AREAS CHECKED	BY	DATE

ORIGINAL SURVEY NO.	SURVEYED PLOTTED TEMPLATE AREAS CHECKED	BY	DATE

FILE NAME = P:\A\1A\2024-80 IDOT Wood Street Ph 1\DWG\CADD Sheets\105872-sh-4-ws\04.dgn



USER NAME = APatterson	DESIGNED - AK	REVISOR -
PLOT SCALE = 20.0000' / in.	DRAWN - AK	REVISOR -
PLOT DATE = 12/3/2021	CHECKED - AJP	REVISOR -
	DATE - 09/27/2018	REVISOR -

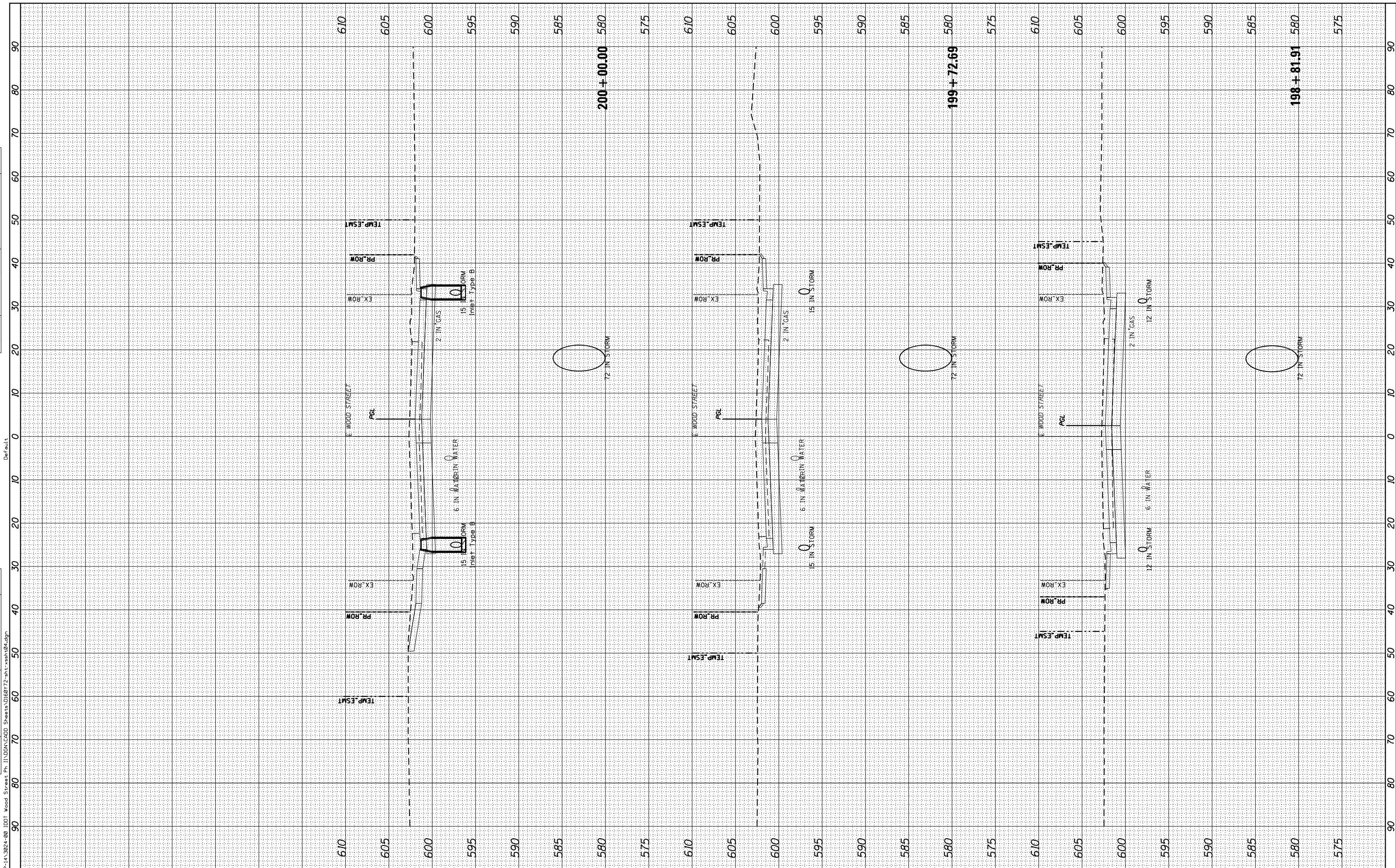
**STATE OF ILLINOIS
DEPARTMENT OF TRANSPORTATION**

WOOD STREET CROSS SECTION STAGE 3 WOOD STREET/ASHLAND AVENUE			
SCALE: 1"=10'	SHEET 6 OF 29 SHEETS	STA. 197+84.14 TO STA. 198+18.13	

F.A.U. RTE.	SECTION	COUNTY	TOTAL SHEETS	SHEET NO.
2857	(145,146&146S-2)WRS&B-1	COOK	557	504
CONTRACT NO. 60Y72				
ILLINOIS FED. AID PROJECT				

NO.	AREAS CHECKED	TEMP.ESMT

NO.	AREAS CHECKED	TEMP.ESMT



FILE NAME = P:\A\PA-1A-3024-80_IDOT_Wood_Street_Plan\DWG\CADD_Sheets\1058072-sh-t-ws-h04.dgn



USER NAME =	APatterson
DESIGNED -	AK
DRAWN -	AK
PLotted SCALE =	20.0000' / in.
PLotted DATE =	12/3/2021
CHECKED -	AJP
DATE -	09/27/2018

REVISED -	
REVISED -	
REVISED -	
REVISED -	

STATE OF ILLINOIS
DEPARTMENT OF TRANSPORTATION

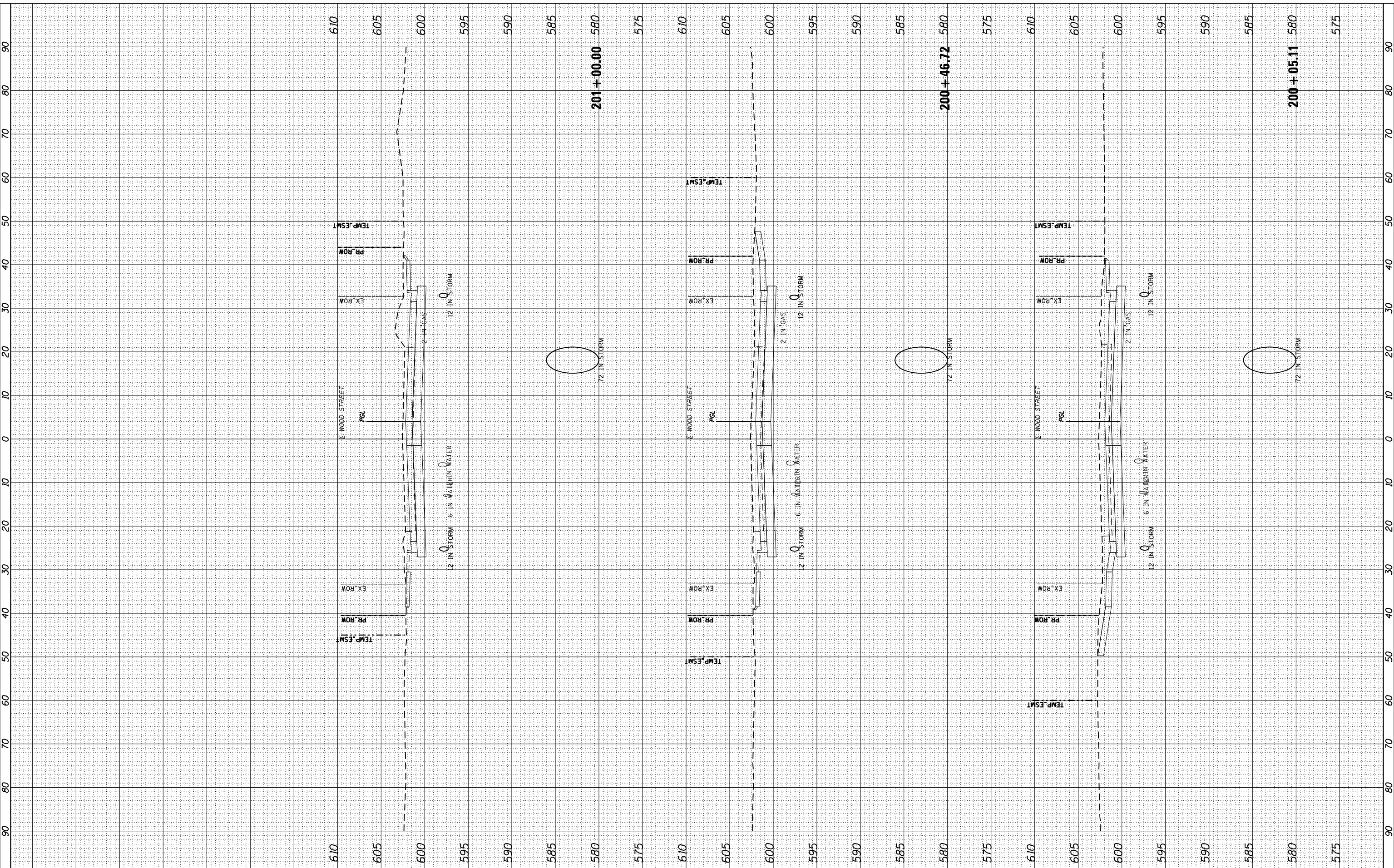
WOOD STREET CROSS SECTION STAGE 3 WOOD STREET/ASHLAND AVENUE		
SCALE: 1"=10'	SHEET 7 OF 29 SHEETS	STA. 198+81.91 TO STA. 200+00.00

F.A.U. RTE.	SECTION	COUNTY	TOTAL SHEETS	SHEET NO.
2857	(145,146&1465-2)WRS&B-1	COOK	557	505
CONTRACT NO. 60Y72				
ILLINOIS FED. AID PROJECT				

BY	DATE
FINISH SURVEY	SURVEYED
NOTE BOOK	PLOTTED
NO.	AREAS CHECKED

BY	DATE
ORIGINAL SURVEY	SURVEYED
NOTE BOOK	PLOTTED
NO.	AREAS CHECKED

FILE NAME: P:\P-1A\3024-80 IDOT Wood Street Ph 1\DWG\CADD Sheets\0508072-sh-ash-04.dgn



USER NAME = APatterson	DESIGNED - AK	REVISED -
	DRAWN - AK	REVISED -
PLOT SCALE = 20.0000' / in.	CHECKED - AJP	REVISED -
PLOT DATE = 12/3/2021	DATE - 09/27/2018	REVISED -

**STATE OF ILLINOIS
DEPARTMENT OF TRANSPORTATION**

WOOD STREET CROSS SECTION STAGE 3	
WOOD STREET/ASHLAND AVENUE	
SCALE: 1"=10'	SHEET 8 OF 29 SHEETS STA. 200+05.11 TO STA. 201+00.00


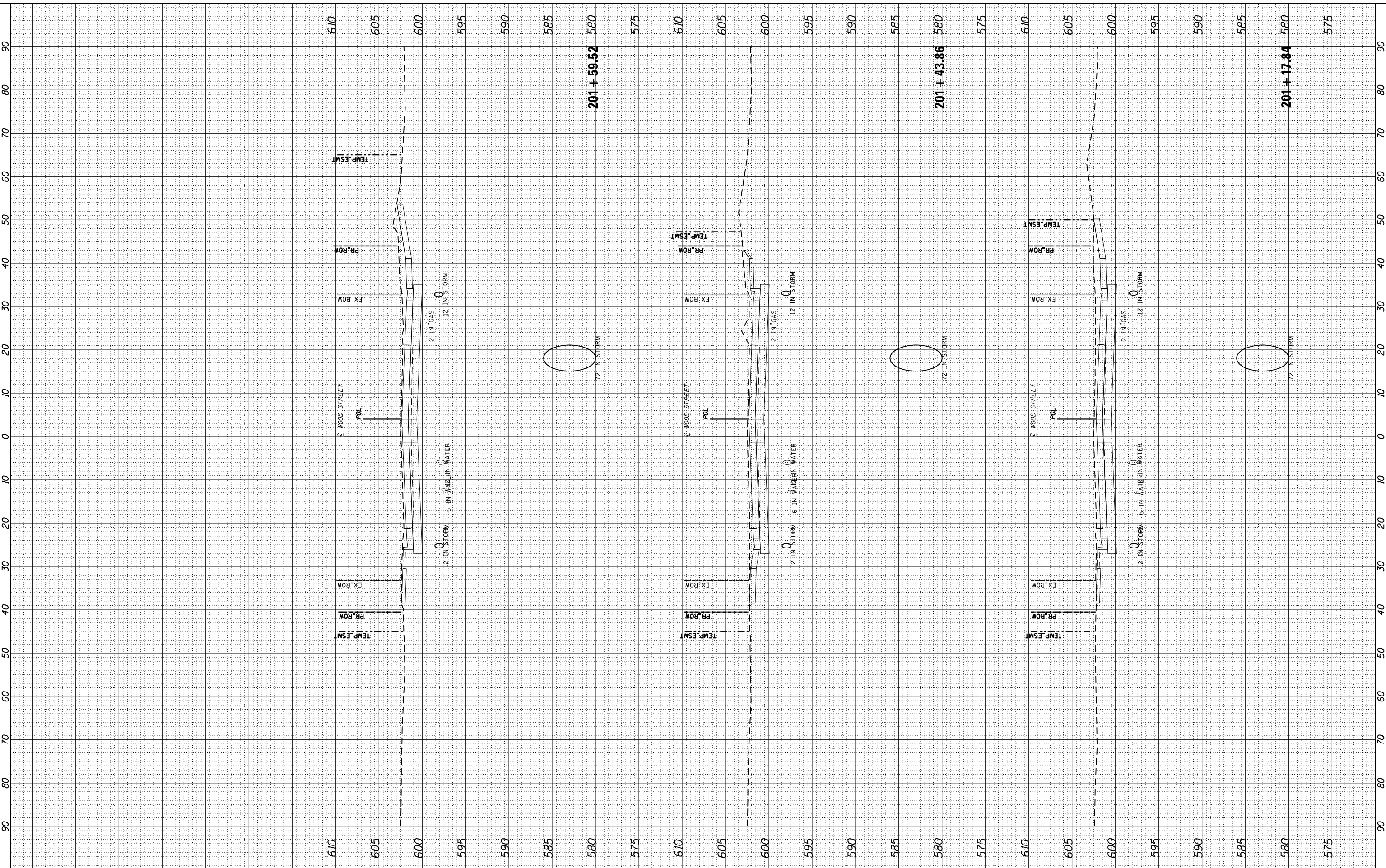
F.A.U. RTE.	SECTION	COUNTY	TOTAL SHEETS	SHEET NO.
2857	(145,146&146S-2)WRS&B-1	COOK	557	506
CONTRACT NO. 60Y72				

ILLINOIS FED. AID PROJECT

FINISH SURVEY	SURVEYED	BY	DATE
NOTE BOOK	PLOTTED		
AREAS	TEMP.		
AREAS	ESMT		
CHECKED			

ORIGINAL SURVEY	SURVEYED	BY	DATE
NOTE BOOK	PLOTTED		
AREAS	TEMP.		
AREAS	ESMT		
CHECKED			

FILE NAME: P:\A\A\2024-80 IDOT Wood Street Ph 1\DRAW\LOAD Sheets\050872-sh-t-wsh-04.dgn



USER NAME =	APatterson
DESIGNED -	AK
DRAWN -	AK
CHECKED -	AJP
DATE -	09/27/2018

REVISED -	
REVISED -	
REVISED -	
REVISED -	

**STATE OF ILLINOIS
DEPARTMENT OF TRANSPORTATION**

**WOOD STREET CROSS SECTION STAGE 3
WOOD STREET/ASHLAND AVENUE**

SCALE: 1"=10' SHEET 9 OF 29 SHEETS STA. 201+17.84 TO STA. 201+59.52

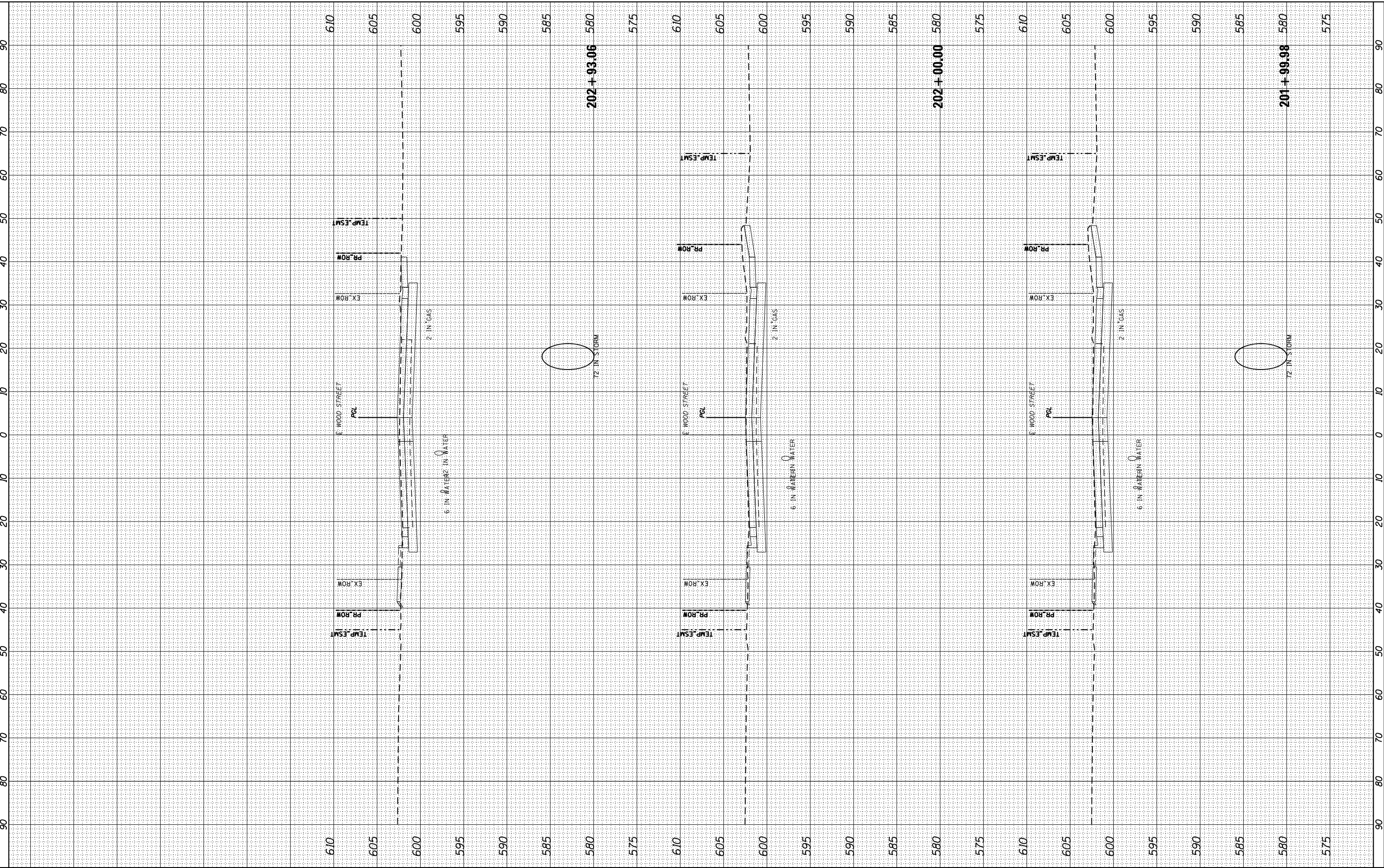
F.A.U. RTE.	SECTION	COUNTY	TOTAL SHEETS	SHEET NO.
2857	(145,146&146S-2)WRS&B-1	COOK	557	507
CONTRACT NO. 60Y72				
ILLINOIS FED. AID PROJECT				

BY	DATE

ORIGINAL SURVEY	SURVEYED	BY	DATE
NO.			

Default

FILE NAME: P:\A-1A-2024-80 IDOT Wood Street Ph 11\DATA\CADD Sheets\1058072-ah-t-wsh\04.dgn



USER NAME =	APatterson
DESIGNED -	AK
DRAWN -	AK
PLLOT SCALE =	20.0000' / in.
PLLOT DATE =	12/3/2021

CHECKED -	AJP
DATE -	09/27/2018

REVISED -	-
REVISED -	-
REVISED -	-
REVISED -	-

**STATE OF ILLINOIS
DEPARTMENT OF TRANSPORTATION**

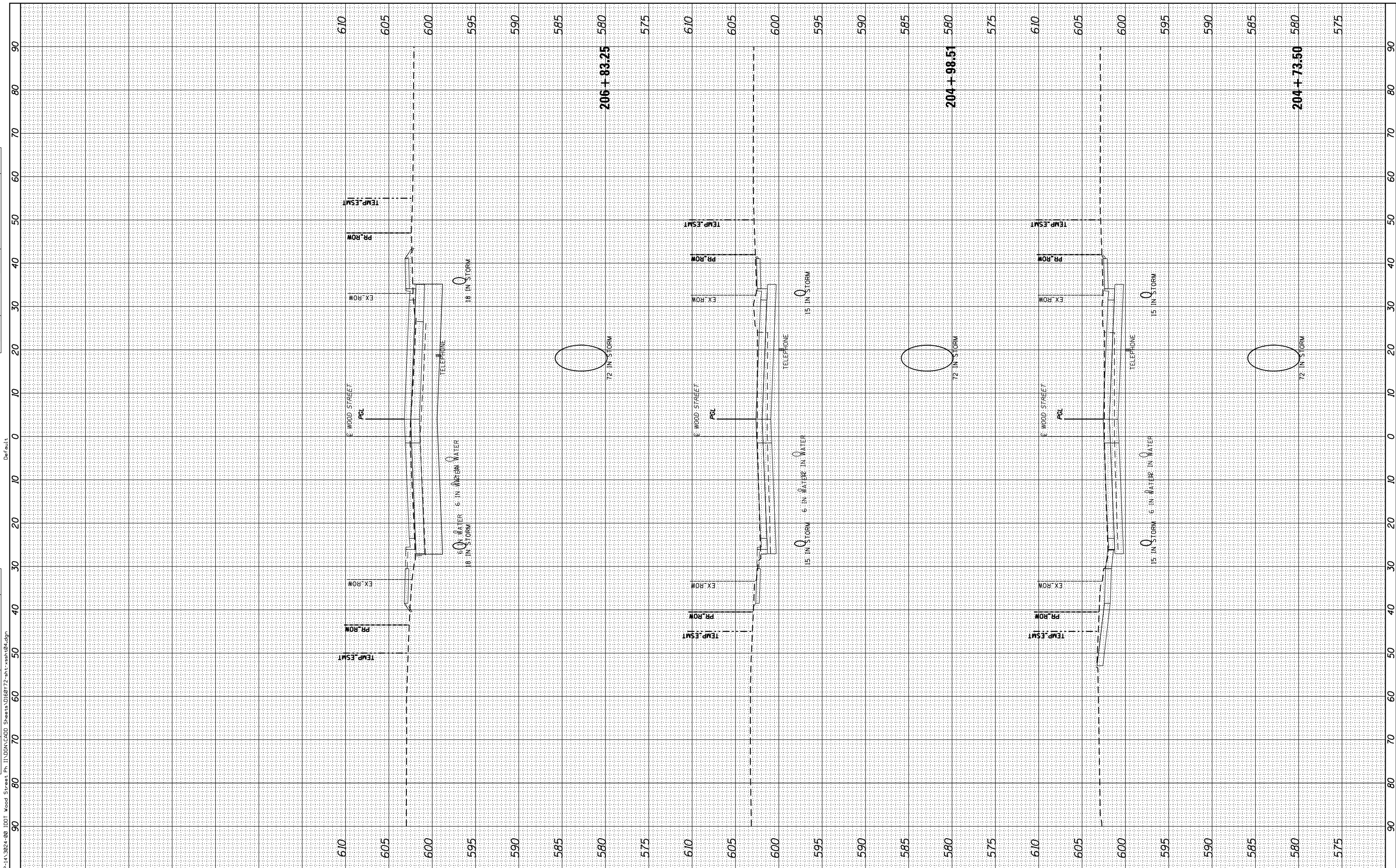
**WOOD STREET CROSS SECTION STAGE 3
WOOD STREET/ASHLAND AVENUE**

SCALE: 1"=10' SHEET 10 OF 29 SHEETS STA. 201+99.98 TO STA. 202+93.06


F.A.U. RTE.	SECTION	COUNTY	TOTAL SHEETS	SHEET NO.
2857	(145,146&146S-2)WRS&B-1	COOK	557	508
CONTRACT NO. 60Y72			ILLINOIS FED. AID PROJECT	

BY	DATE

ORIGINAL SURVEY	SURVEYED	DATE
NOTE BOOK	PLOTTED	
	TEMPLATE	
	AREAS CHECKED	
	AREAS CHECKED	



FILE NAME: P:\A\A\2024-80 IDOT Wood Street Ph. 1\DWG\CADD Sheets\060722-sh-ash-04.dgn



USER NAME =	APatterson
DESIGNED -	AK
DRAWN -	AK
CHECKED -	AJP
DATE -	09/27/2018

REVISED -	
REVISED -	
REVISED -	
REVISED -	

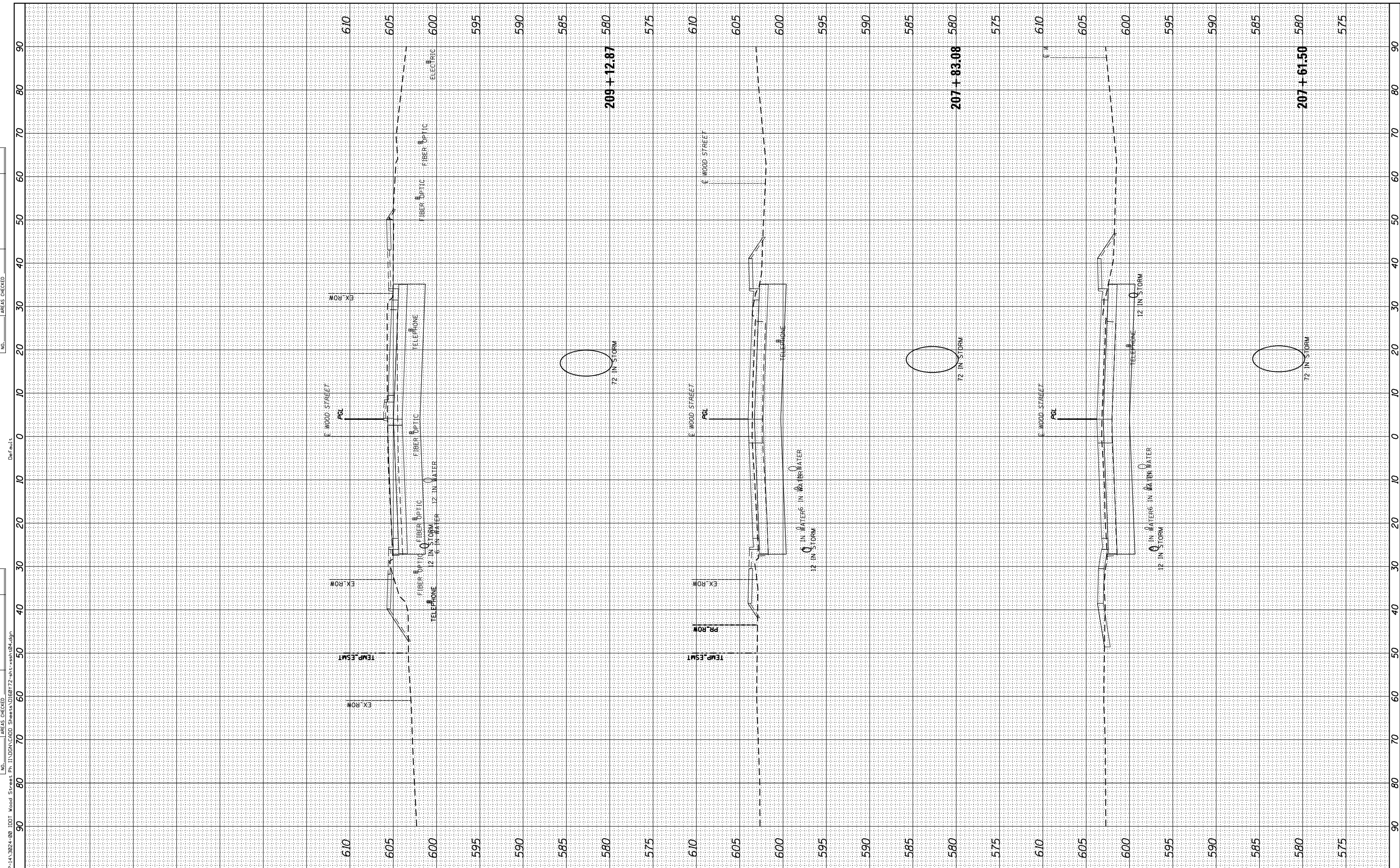
**STATE OF ILLINOIS
DEPARTMENT OF TRANSPORTATION**

WOOD STREET CROSS SECTION STAGE 3 WOOD STREET/ASHLAND AVENUE		
SCALE: 1"=10'	SHEET 13 OF 29 SHEETS	STA. 204+73.50 TO STA. 206+83.25


F.A.U. RTE.	SECTION	COUNTY	TOTAL SHEETS	SHEET NO.
2857	(145,146&1465-2)WRS&B-1	COOK	557	511
CONTRACT NO. 60Y72				
ILLINOIS FED. AID PROJECT				

BY	DATE

ORIGINAL SURVEY NO.	SURVEYED PLOTTED TEMPLATE AREAS CHECKED	BY	DATE



FILE NAME = P:\P\1A\2024-80 IDOT Wood Street Ph 1\DRAW\LOAD Sheets\068072-sh-4-ws-h04.dgn



USER NAME = APatterson	DESIGNED - AK	REVISIED -
	DRAWN - AK	REVISIED -
	CHECKED - AJP	REVISIED -
	DATE - 09/27/2018	REVISIED -

**STATE OF ILLINOIS
DEPARTMENT OF TRANSPORTATION**

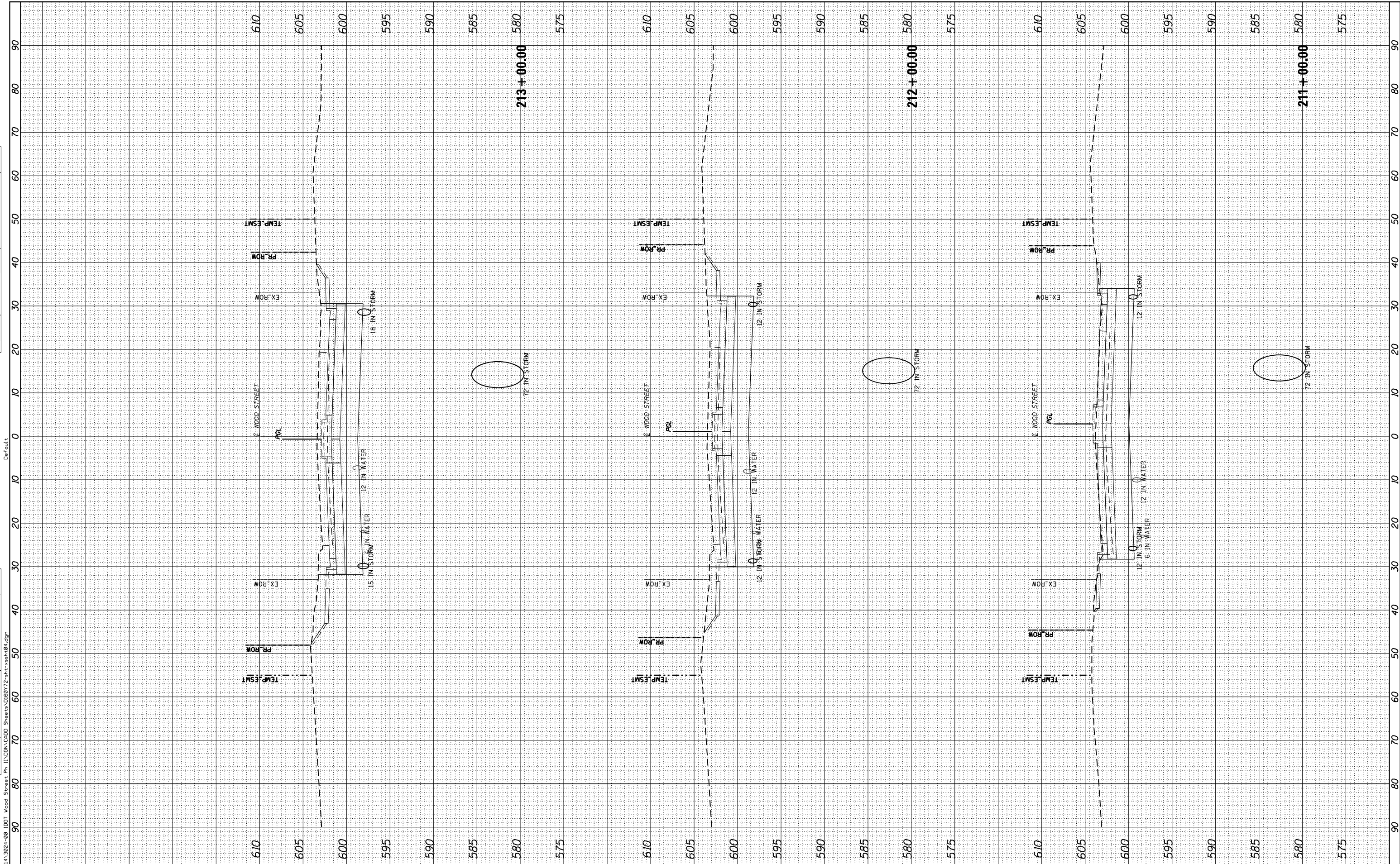
**WOOD STREET CROSS SECTION STAGE 3
WOOD STREET/ASHLAND AVENUE**

SCALE: 1"=10' SHEET 15 OF 29 SHEETS STA. 207+61.50 TO STA. 209+12.87


F.A.U. RTE.	SECTION	COUNTY	TOTAL SHEETS	SHEET NO.
2857	(145,146&1465-2)WRS&B-1	COOK	557	513
CONTRACT NO. 60Y72				
ILLINOIS FED. AID PROJECT				

BY	DATE

ORIGINAL SURVEY	SURVEYED	DATE
NOTE BOOK	PLOTTED	
	TEMPLATE	
	AREAS CHECKED	
	AREAS CHECKED	
	AREAS CHECKED	
	AREAS CHECKED	
	AREAS CHECKED	
	AREAS CHECKED	
	AREAS CHECKED	



FILE NAME = P:\A\A-1A\2024-20 IDOT Wood Street Ph II\DATA\CADD Sheets\1058072-sh-1-ws-sh-04.dgn



USER NAME =	APatterson
DESIGNED -	AK
DRAWN -	AK
CHECKED -	AJP
DATE -	09/27/2018

REVISED -	
REVISED -	
REVISED -	
REVISED -	

**STATE OF ILLINOIS
DEPARTMENT OF TRANSPORTATION**

**WOOD STREET CROSS SECTION STAGE 3
WOOD STREET/ASHLAND AVENUE**

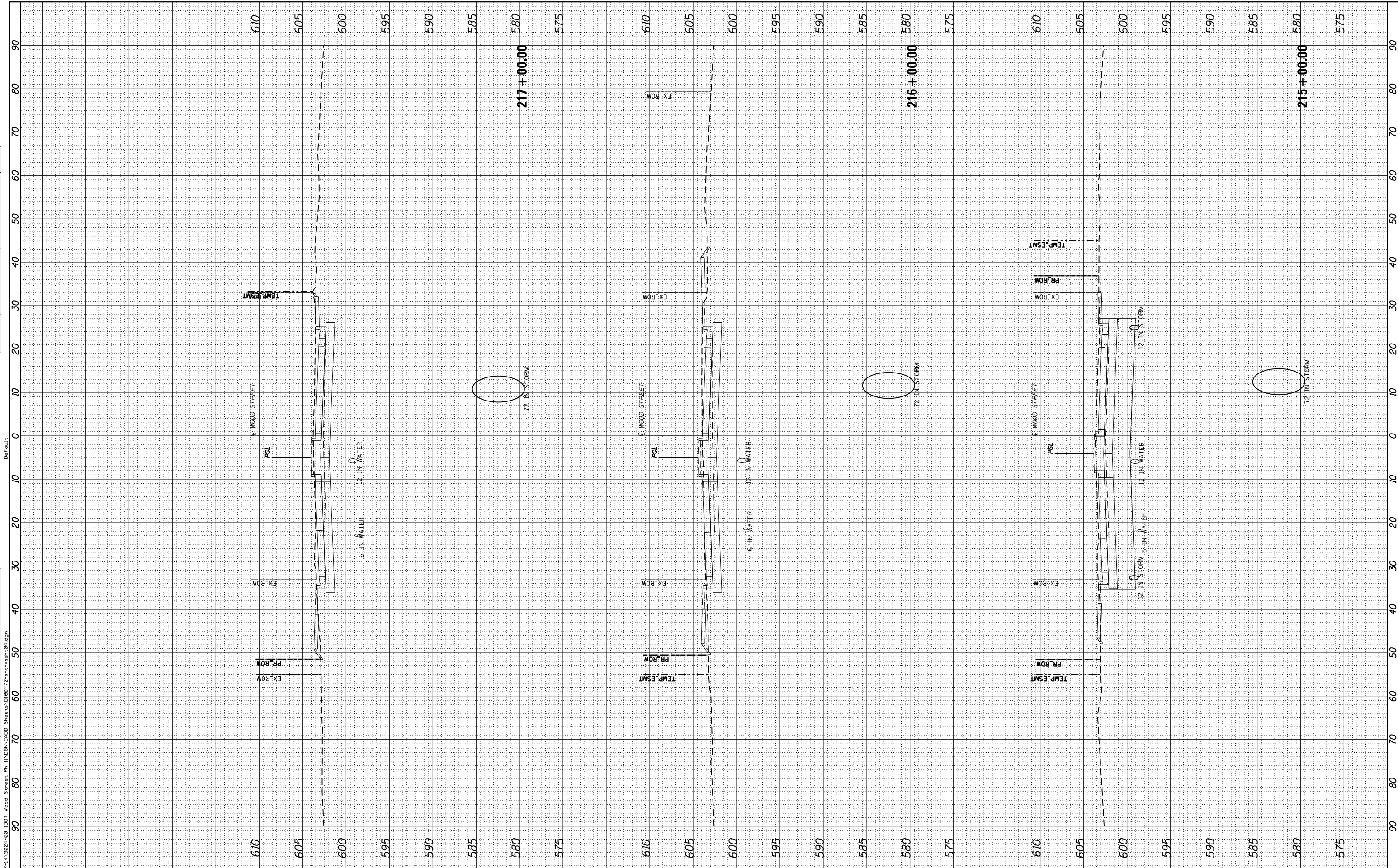
SCALE: 1"=10' SHEET 17 OF 29 SHEETS STA. 211+00.00 TO STA. 213+00.00

F.A.U. RTE.	SECTION	COUNTY	TOTAL SHEETS	SHEET NO.
2857	(145,146&146S-2)WRS&B-1	COOK	557	515
CONTRACT NO. 60Y72				
ILLINOIS FED. AID PROJECT				

FINISH SURVEY	SURVEYED	BY	DATE
NOTE BOOK	PLOTTED		
AREAS CHECKED	TEMPLATE		
AREAS CHECKED	AREAS CHECKED		

ORIGINAL SURVEY	SURVEYED	BY	DATE
NOTE BOOK	PLOTTED		
AREAS CHECKED	TEMPLATE		
AREAS CHECKED	AREAS CHECKED		

FILE NAME = P:\P\1A\2024-20 IDOT Wood Street Ph 1\DRAW\LOAD Sheets\1058072-sh-4-ws-sh-04.dgn



USER NAME =	APatterson
DESIGNED -	AK
DRAWN -	AK
CHECKED -	AJP
DATE -	09/27/2018

REVISOR -	
REVISION -	
REVISOR -	
REVISION -	

STATE OF ILLINOIS
DEPARTMENT OF TRANSPORTATION

WOOD STREET CROSS SECTION STAGE 3			
WOOD STREET/ASHLAND AVENUE			
SCALE: 1"=10'	SHEET 19	OF 29 SHEETS	STA. 215+00.00 TO STA. 217+00.00


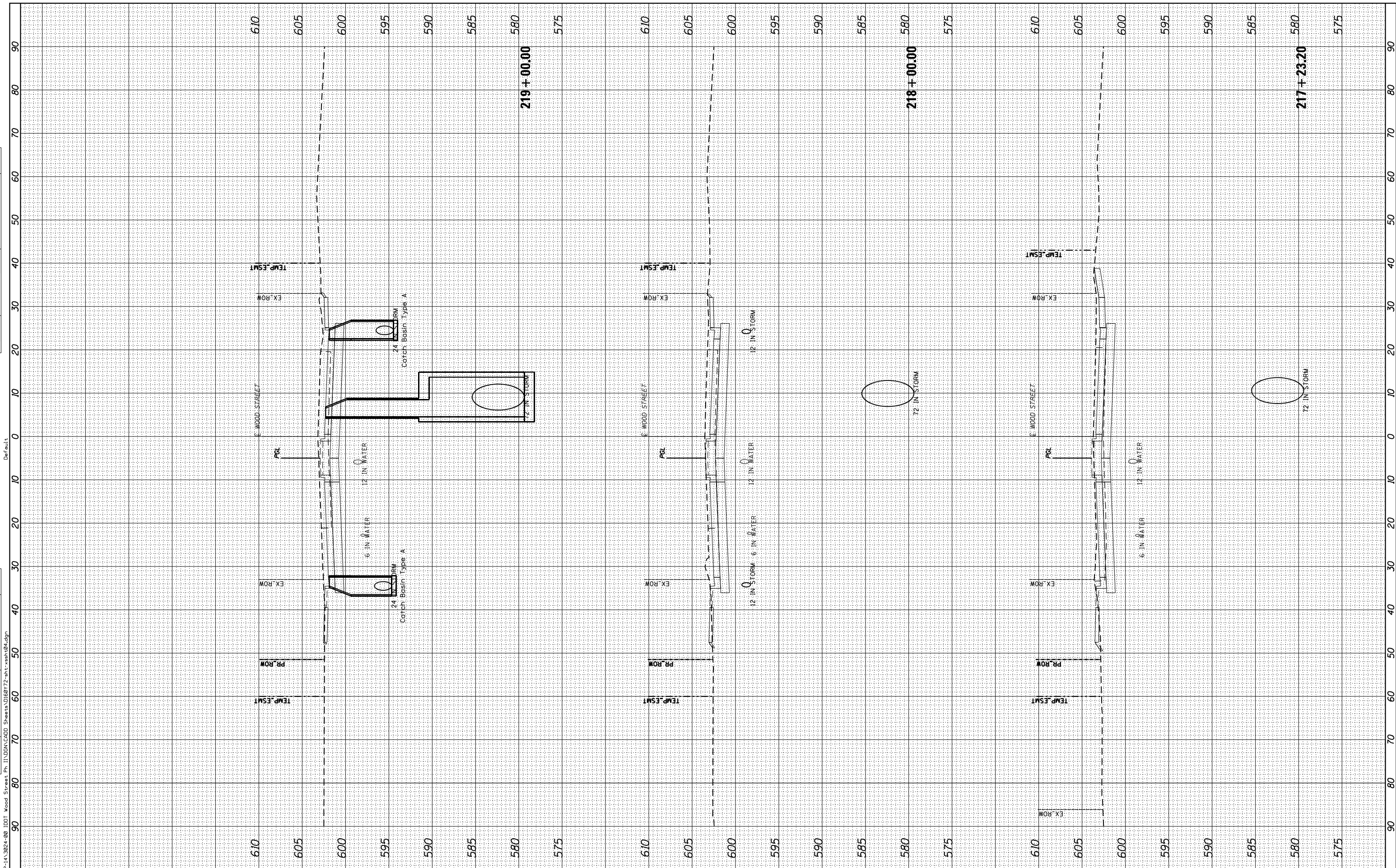
F.A.U. RTE.	SECTION	COUNTY	TOTAL SHEETS	SHEET NO.
2857	(145,146&146S-2)WRS&B-1	COOK	557	517
CONTRACT NO. 60Y72				

ILLINOIS FED. AID PROJECT

FINISH SURVEY	SURVEYED	BY	DATE
NOTE BOOK	PLOTTED		
AREAS CHECKED	TEMPLATE		
NO.	AREAS CHECKED		

ORIGINAL SURVEY	SURVEYED	BY	DATE
NOTE BOOK	PLOTTED		
AREAS CHECKED	TEMPLATE		
NO.	AREAS CHECKED		

FILE NAME = P:\A\2024-80 IDOT Wood Street Ph 1\DWG\CADD Sheets\06072-sh-4-ws-sh-04.dgn



USER NAME =	APatterson
DESIGNED -	AK
DRAWN -	AK
PLOT SCALE =	20.0000' / in.
PLOT DATE =	12/3/2021
CHECKED -	AJP
DATE -	09/27/2018

REVISED -	-
REVISED -	-
REVISED -	-
REVISED -	-

**STATE OF ILLINOIS
DEPARTMENT OF TRANSPORTATION**

WOOD STREET CROSS SECTION STAGE 3 WOOD STREET/ASHLAND AVENUE			
SCALE: 1"=10'	SHEET 20	OF 29 SHEETS	STA. 217+23.20 TO STA. 219+00.00

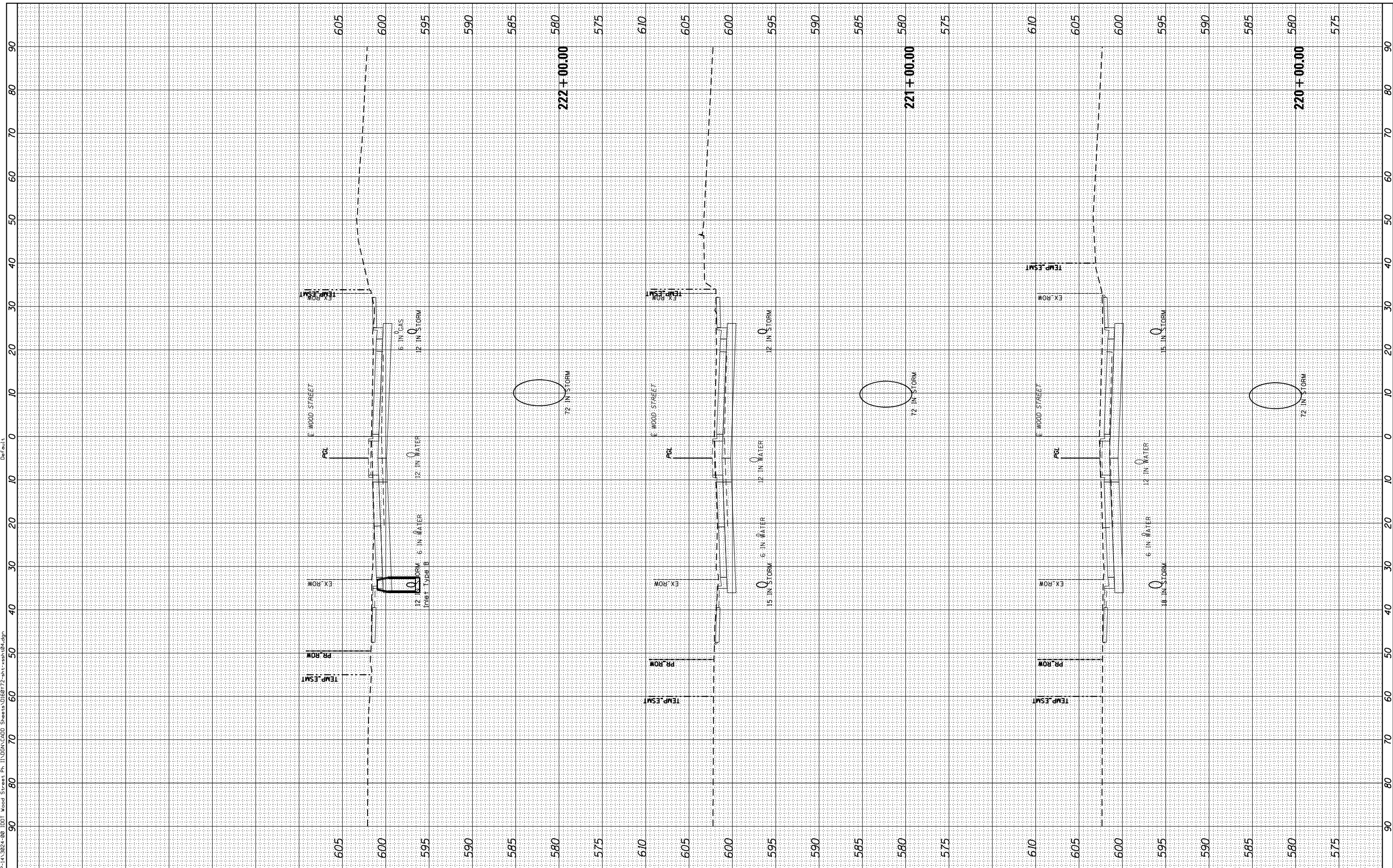
F.A.U. RTE.	SECTION	COUNTY	TOTAL SHEETS	SHEET NO.
2857	(145,146&1465-2)WRS&B-1	COOK	557	518
CONTRACT NO. 60Y72				
ILLINOIS FED. AID PROJECT				

FINISH SURVEY	SURVEYED	BY	DATE
NOTE BOOK NO.	PLOTTED		
AREAS CHECKED	TEMPLATE		
	AREAS CHECKED		

ORIGINAL SURVEY	SURVEYED	BY	DATE
NOTE BOOK NO.	PLOTTED		
AREAS CHECKED	TEMPLATE		
	AREAS CHECKED		

FILE NAME: P:\P-1A\2024-80 IDOT Wood Street Ph 11\DWG\CADD Sheets\050722-sh-1-ws-h.04.dgn

Default



USER NAME =	APatterson
PLOT SCALE =	20.0000' / in.
PLOT DATE =	12/3/2021

DESIGNED -	AK
DRAWN -	AK
CHECKED -	AJP
DATE -	09/27/2018

REVISED -	
REVISED -	
REVISED -	
REVISED -	

**STATE OF ILLINOIS
DEPARTMENT OF TRANSPORTATION**


**WOOD STREET CROSS SECTION STAGE 3
WOOD STREET/ASHLAND AVENUE**

SCALE: 1"=10' SHEET 21 OF 29 SHEETS STA. 220+00.00 TO STA. 222+00.00

F.A.U. RTE.	SECTION	COUNTY	TOTAL SHEETS	SHEET NO.
2857	(145,146&146S-2)WRS&B-1	COOK	557	519
CONTRACT NO. 60Y72				
ILLINOIS FED. AID PROJECT				

BY	DATE

ORIGINAL SURVEY	SURVEYED	BY	DATE
NOTE BOOK	PLOTTED		
	TEMPLATE		
	AREAS CHECKED		
	AREAS CHECKED		



FILE NAME: P:\A\2024-80 IDOT Wood Street Ph 1\DRAW\LOAD Sheets\058072-sh-1-wst-04.dgn



USER NAME = APatterson	DESIGNED - AK	REVISED -
	DRAWN - AK	REVISED -
PLOT SCALE = 20.0000' / in.	CHECKED - AJP	REVISED -
PLOT DATE = 12/3/2021	DATE - 09/27/2018	REVISED -

**STATE OF ILLINOIS
DEPARTMENT OF TRANSPORTATION**

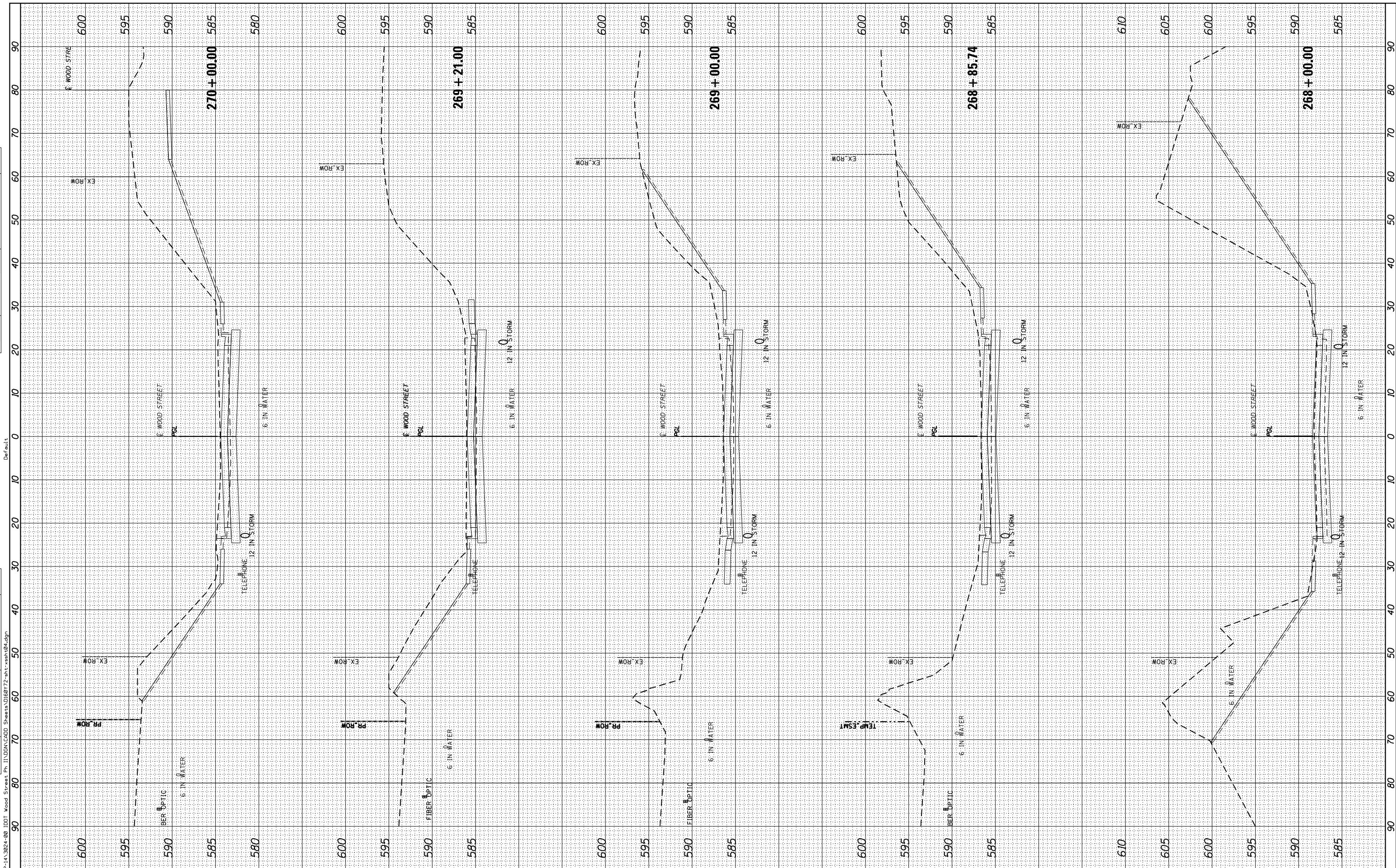
WOOD STREET CROSS SECTION STAGE 3			
WOOD STREET/ASHLAND AVENUE			
SCALE: 1"=10'	SHEET 22	OF 29 SHEETS	STA. 223+00.00 TO STA. 224+49.44

F.A.U. RTE.	SECTION	COUNTY	TOTAL SHEETS	SHEET NO.
2857	(145,146&146S-2)WRS&B-1	COOK	557	520
				CONTRACT NO. 60Y72
				ILLINOIS FED. AID PROJECT

FINISH SURVEY	SURVEYED	BY	DATE
NOTE BOOK	PLOTTED		
AREAS CHECKED	TEMPLATE		
NO.	AREAS CHECKED		

ORIGINAL SURVEY	SURVEYED	BY	DATE
NOTE BOOK	PLOTTED		
AREAS CHECKED	TEMPLATE		
NO.	AREAS CHECKED		

FILE NAME = P:\P\1A\2024-20 IDOT Wood Street Ph II\DWG\CADD Sheets\068072-sh-4-ws-sh-04.dgn



USER NAME = APatterson
 PLOT SCALE = 20.0000' / in.
 PLOT DATE = 12/3/2021

DESIGNED - AK
 DRAWN - AK
 CHECKED - AJP
 DATE - 09/27/2018

REVISED -
 REVISED -
 REVISED -
 REVISED -

**STATE OF ILLINOIS
 DEPARTMENT OF TRANSPORTATION**

**WOOD STREET CROSS SECTION STAGE 3
 WOOD STREET/ASHLAND AVENUE**

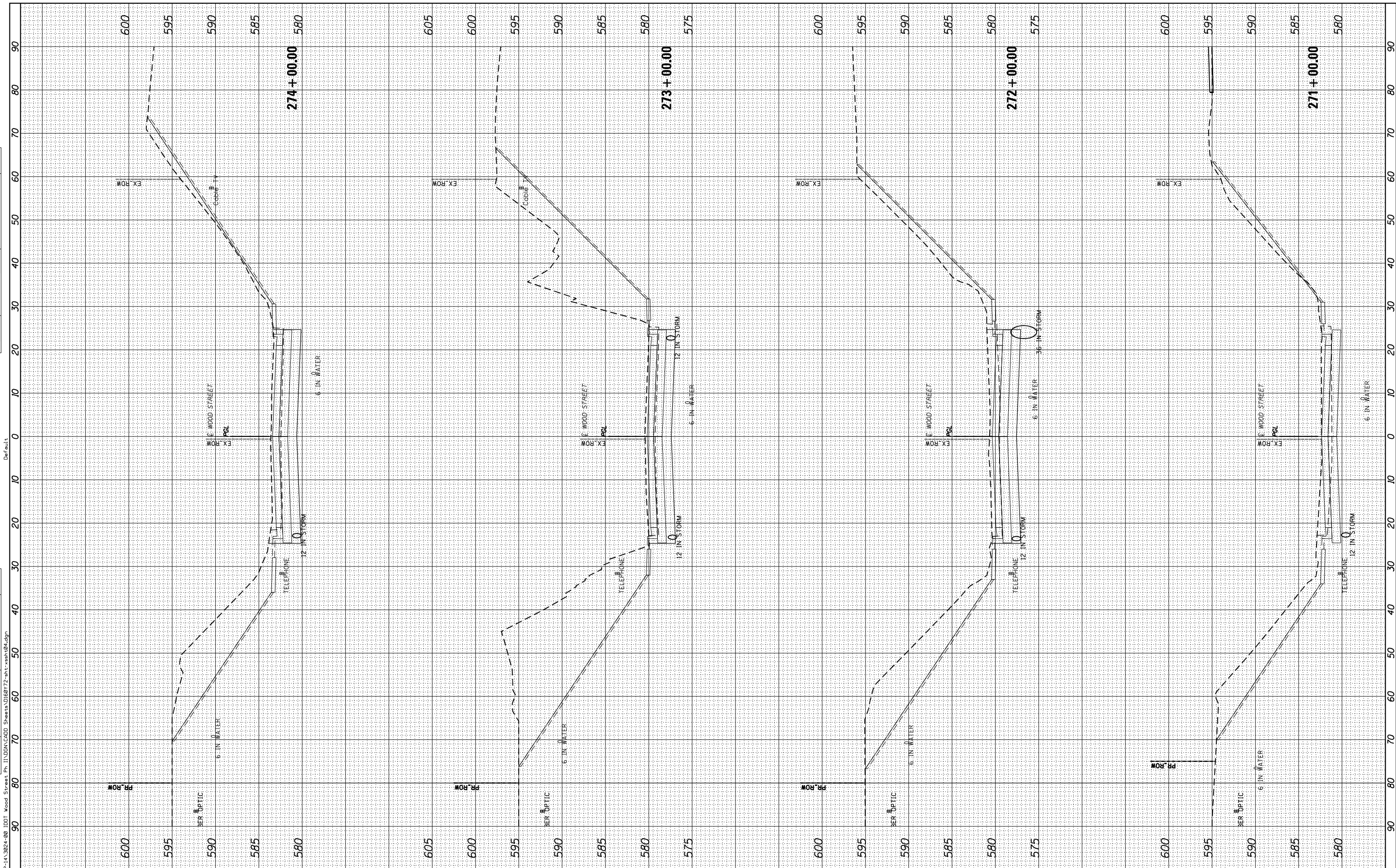
SCALE: 1"=10' SHEET 24 OF 29 SHEETS STA. 268+00.00 TO STA. 270+00.00

F.A.U. RTE.	SECTION	COUNTY	TOTAL SHEETS	SHEET NO.
2857	(145,146&1465-2)WRS&B-1	COOK	557	522
CONTRACT NO. 60Y72				

ILLINOIS FED. AID PROJECT

BY	DATE

ORIGINAL SURVEY	SURVEYED	BY	DATE
NOTE BOOK	PLOTTED		
	TEMPLATE		
	AREAS CHECKED		
	AREAS CHECKED		



FILE NAME = P:\P\1A\2024-80 IDOT Wood Street Ph 1\DWG\CADD Sheets\065072-sh-r-wsh-04.dgn
 No. 11\DWG\CADD Sheets\065072-sh-r-wsh-04.dgn

USER NAME = APatterson	DESIGNED - AK	REVISOR -
PLOT SCALE = 20.0000' / in.	DRAWN - AK	REVISOR -
PLOT DATE = 12/3/2021	CHECKED - AJP	REVISOR -
	DATE - 09/27/2018	REVISOR -

**STATE OF ILLINOIS
DEPARTMENT OF TRANSPORTATION**

**WOOD STREET CROSS SECTION STAGE 3
WOOD STREET/ASHLAND AVENUE**

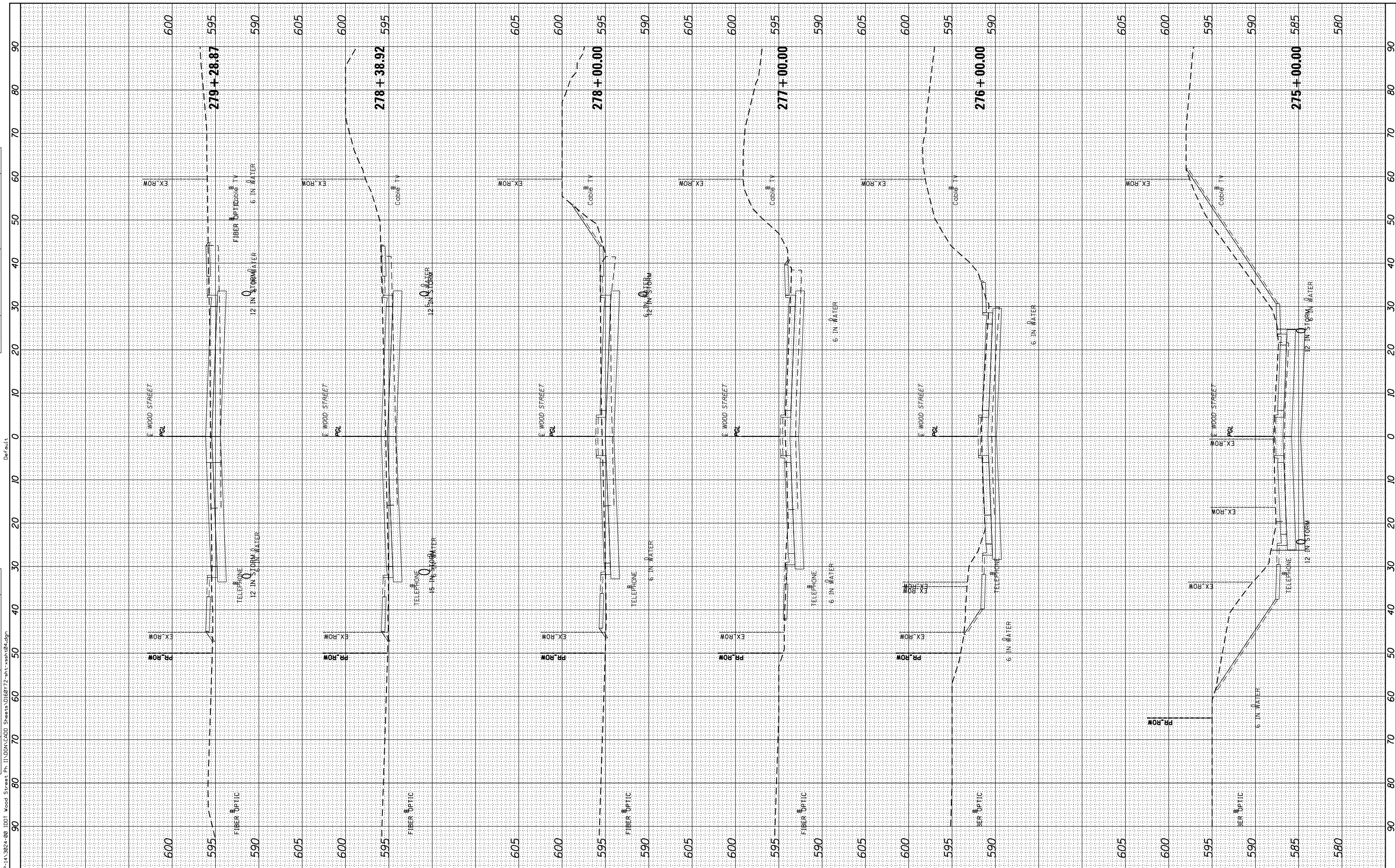
SCALE: 1"=10' SHEET 25 OF 29 SHEETS STA. 271+00.00 TO STA. 274+00.00

F.A.U. RTE.	SECTION	COUNTY	TOTAL SHEETS	SHEET NO.
2857	(145,146&146S-2)WRS&B-1	COOK	557	523
CONTRACT NO. 60Y72				
ILLINOIS FED. AID PROJECT				

BY	DATE

ORIGINAL SURVEY	SURVEYED	BY	DATE
NOTE BOOK	PLOTTED		
	TEMPLATE		
	AREAS CHECKED		
	AREAS CHECKED		

FILE NAME = P:\A\PA-IA\2024-80_IDOT_Wood_Street_Pk_11\DWG\CADD_Sheets\050872-sh-4-ws-hs-04.dgn



USER NAME =	APatterson
DESIGNED -	AK
DRAWN -	AK
CHECKED -	AJP
DATE -	09/27/2018

REVISED -	
REVISED -	
REVISED -	
REVISED -	

**STATE OF ILLINOIS
DEPARTMENT OF TRANSPORTATION**

WOOD STREET CROSS SECTION STAGE 3 WOOD STREET/ASHLAND AVENUE			
SCALE: 1"=10'	SHEET 26	OF 29 SHEETS	STA. 275+00.00 TO STA. 279+28.87

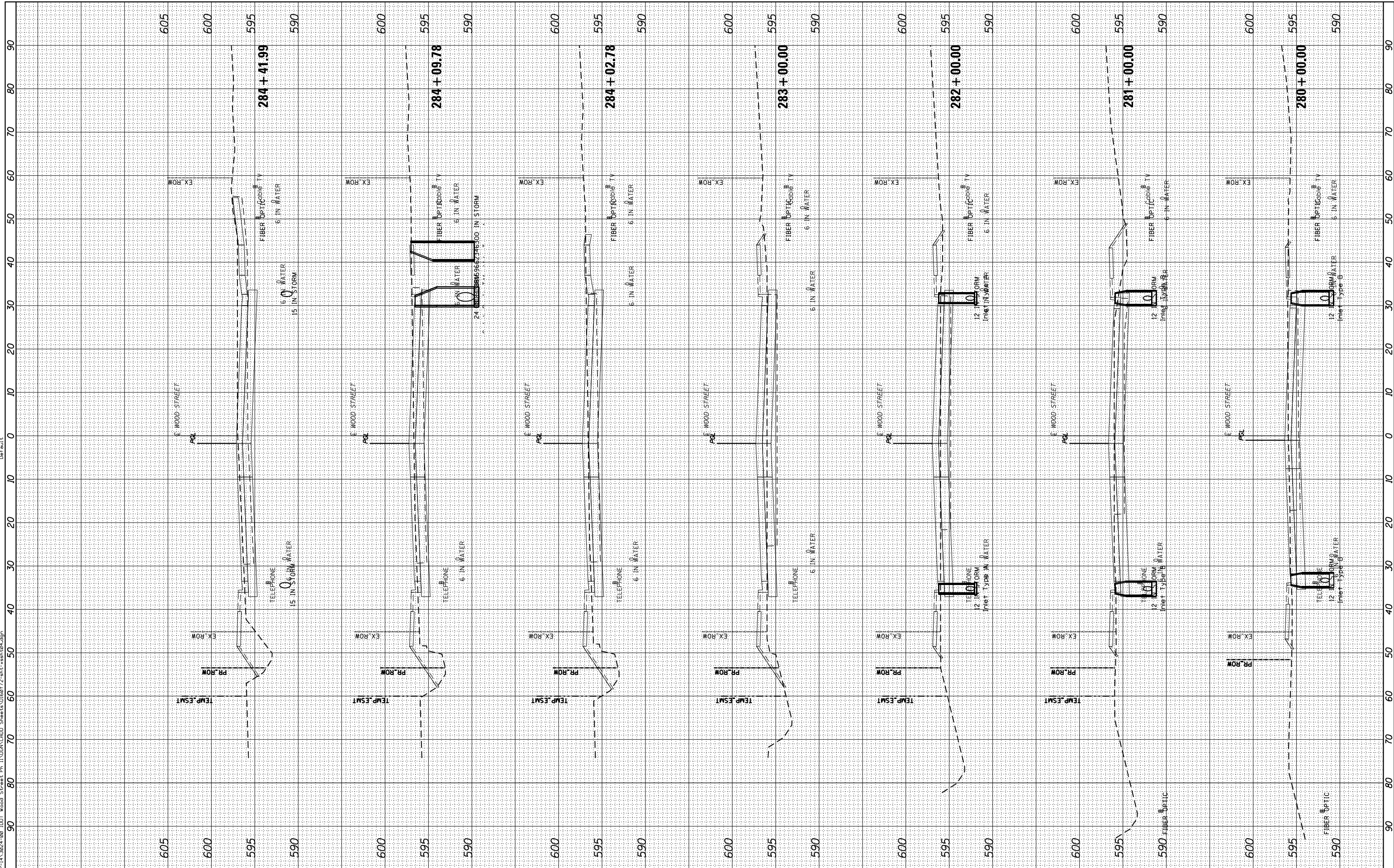
F.A.U. RTE.	SECTION	COUNTY	TOTAL SHEETS	SHEET NO.
2857	(145,146&146S-2)WRS&B-1	COOK	557	524
CONTRACT NO. 60Y72				ILLINOIS FED. AID PROJECT

BY	DATE
FINISHED SURVEY	
NOTED SURVEY	
PLOTTED SURVEY	
AREAS CHECKED	

BY	DATE
ORIGINAL SURVEY	
NOTED SURVEY	
PLOTTED SURVEY	
AREAS CHECKED	

FILE NAME = P:\A-1A-2824-80 IDOT Wood Street Ph 11\DRN\CADD Sheets\050872-sh-4-ws\04.dgn

Default



USER NAME = APatterson
 PLOT SCALE = 20.0000' / in.
 PLOT DATE = 12/3/2021

DESIGNED - AK
 DRAWN - AK
 CHECKED - AJP
 DATE - 09/27/2018

REVISED -
 REVISED -
 REVISED -
 REVISED -

**STATE OF ILLINOIS
 DEPARTMENT OF TRANSPORTATION**

**WOOD STREET CROSS SECTION STAGE 3
 WOOD STREET/ASHLAND AVENUE**


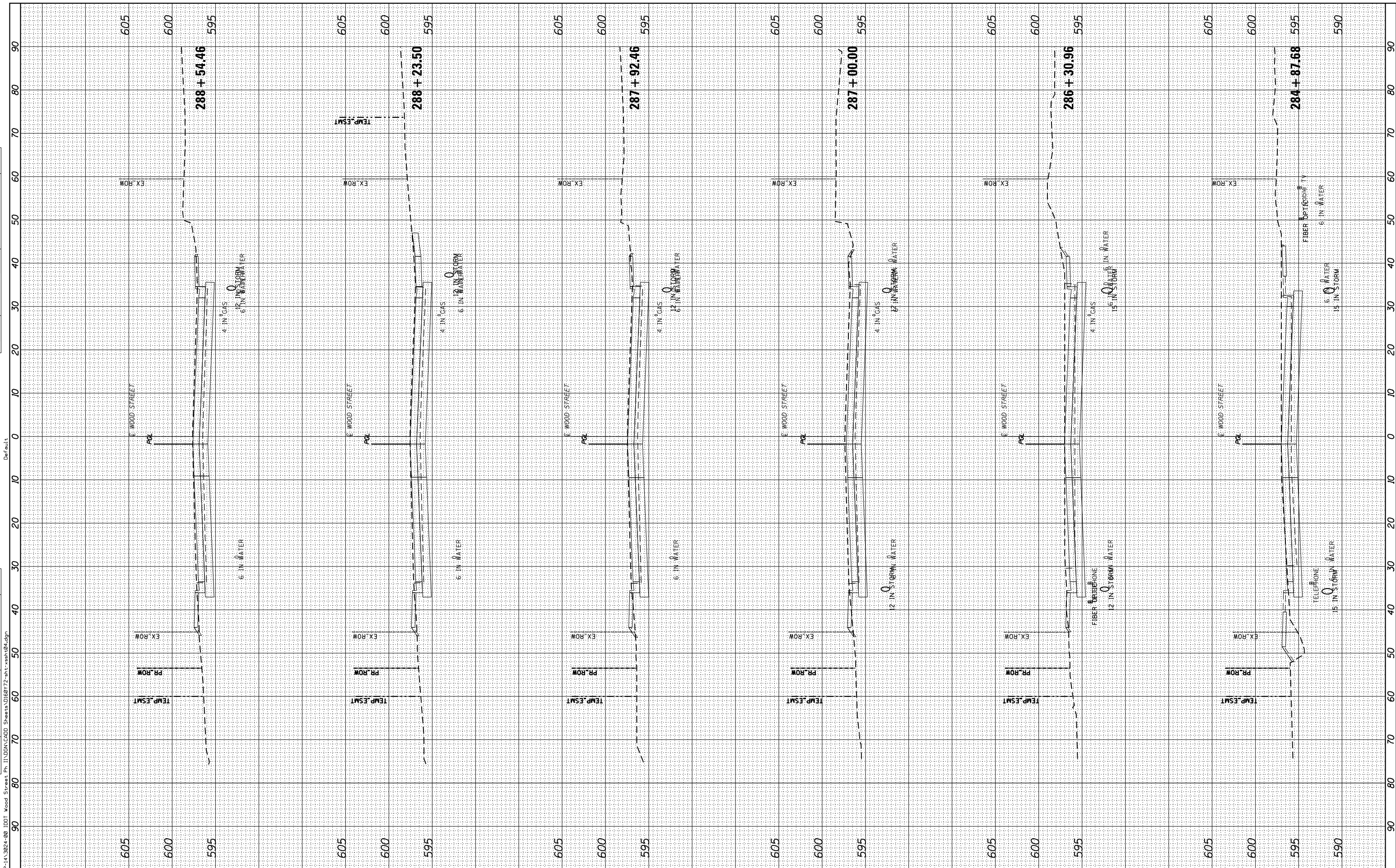
SCALE: 1"=10' SHEET 27 OF 29 SHEETS STA. 280+00.00 TO STA. 284+41.99

F.A.U. RTE.	SECTION	COUNTY	TOTAL SHEETS	SHEET NO.
2857	(145,146&146S-2)WRS&B-1	COOK	557	525
CONTRACT NO. 60Y72				
ILLINOIS FED. AID PROJECT				

FINISH SURVEY NO.	SURVEYED AREAS CHECKED	BY	DATE

ORIGINAL SURVEY NO.	SURVEYED AREAS CHECKED	BY	DATE

FILE NAME: P:\A\2824-80 IDOT Wood Street Ph.1\DWG\CADD Sheets\06072-sh-4-ws-sh-04.dgn



USER NAME =	APatterson
DESIGNED -	AK
DRAWN -	AK
CHECKED -	AJP
DATE -	09/27/2018

REVISED -	
REVISED -	
REVISED -	
REVISED -	

**STATE OF ILLINOIS
DEPARTMENT OF TRANSPORTATION**


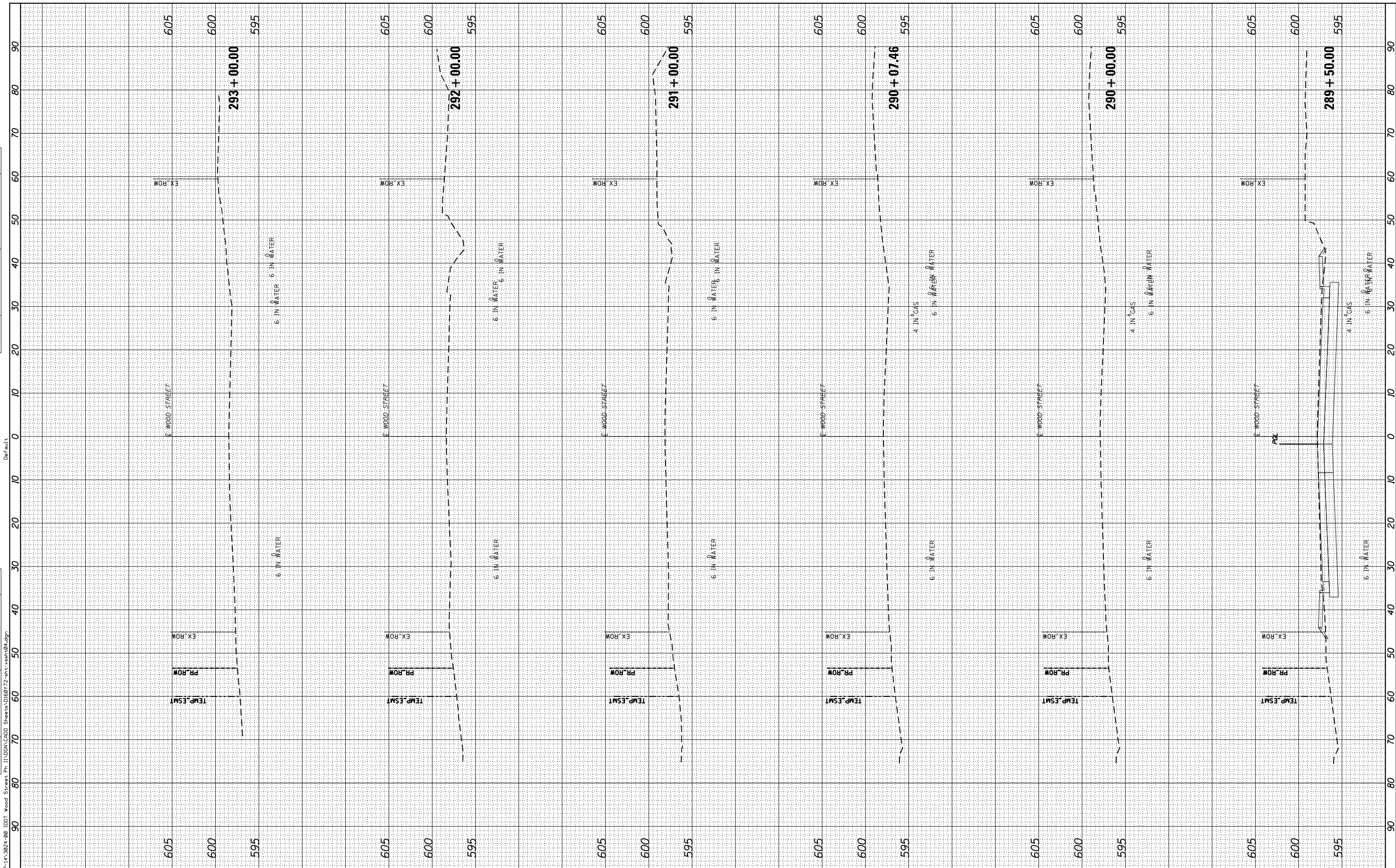
WOOD STREET CROSS SECTION STAGE 3 WOOD STREET/ASHLAND AVENUE			
SCALE: 1"=10'	SHEET 28	OF 29 SHEETS	STA. 284+87.68 TO STA. 288+54.46

F.A.U. RTE.	SECTION	COUNTY	TOTAL SHEETS	SHEET NO.
2857	(145,146&146S-2)WRS&B-1	COOK	557	526
				CONTRACT NO. 60Y72
ILLINOIS FED. AID PROJECT				

FINISH SURVEY	SURVEYED	DATE
NOTE BOOK	PLOTTED	
NO.	TEMPLATE	
	AREAS CHECKED	
	AREAS CHECKED	

ORIGINAL SURVEY	SURVEYED	DATE
NOTE BOOK	PLOTTED	
NO.	TEMPLATE	
	AREAS CHECKED	
	AREAS CHECKED	

FILE NAME = P:\A\A\2024-80 IDOT Wood Street Ph 1\DRAW\LOAD Sheets\058072-sh-4-ws-h.04.dgn



USER NAME =	APatterson
DESIGNED -	AK
DRAWN -	AK
CHECKED -	AJP
DATE -	09/27/2018
PLOT SCALE =	20.0000' / in.
PLOT DATE =	12/3/2021

REVISED -	
REVISED -	
REVISED -	
REVISED -	

**STATE OF ILLINOIS
DEPARTMENT OF TRANSPORTATION**

**WOOD STREET CROSS SECTION STAGE 3
WOOD STREET/ASHLAND AVENUE**

SCALE: 1"=10' SHEET 29 OF 29 SHEETS STA. 289+50.00 TO STA. 293+00.00

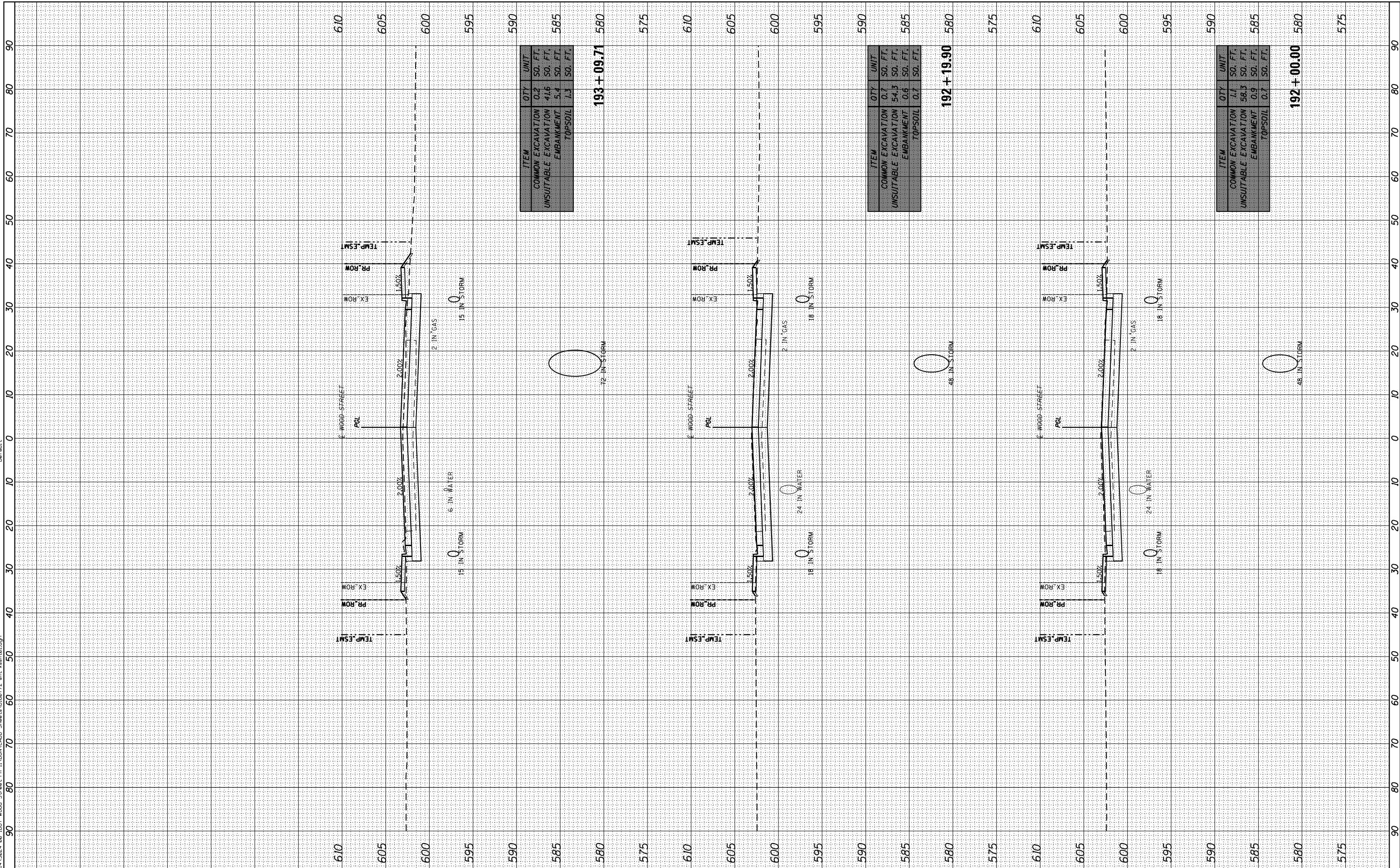
F.A.U. RTE.	SECTION	COUNTY	TOTAL SHEETS	SHEET NO.
2857	(145,146&146S-2)WRS&B-1	COOK	557	527
CONTRACT NO. 60Y72				
ILLINOIS FED. AID PROJECT				

BY	DATE

ORIGINAL SURVEY	SURVEYED	DATE
NOTE BOOK	PLOTTED	
	TEMPLATE	
	AREAS CHECKED	
	AREAS CHECKED	

FILE NAME = P:\A-1A-3824-80 IDOT Wood Street Ph 1\DRAWING\Sheet\105872-sh-rash.01.dgn

Default



ITEM	QTY	UNIT
COMMON EXCAVATION	0.2	SO. FT.
UNSUITABLE EXCAVATION	4.6	SO. FT.
EMBANKMENT	5.4	SO. FT.
TOPSOIL	1.3	SO. FT.

193+09.71

ITEM	QTY	UNIT
COMMON EXCAVATION	0.7	SO. FT.
UNSUITABLE EXCAVATION	54.3	SO. FT.
EMBANKMENT	0.6	SO. FT.
TOPSOIL	0.7	SO. FT.

192+19.90

ITEM	QTY	UNIT
COMMON EXCAVATION	1.1	SO. FT.
UNSUITABLE EXCAVATION	58.3	SO. FT.
EMBANKMENT	0.9	SO. FT.
TOPSOIL	0.7	SO. FT.

192+00.00



USER NAME = APatterson	DESIGNED - AK	REVISED -
	DRAWN - AK	REVISED -
	CHECKED - AJP	REVISED -
	DATE - 09/27/2018	REVISED -

**STATE OF ILLINOIS
DEPARTMENT OF TRANSPORTATION**

**WOOD STREET CROSS SECTIONS
WOOD STREET/ASHLAND AVENUE**

SCALE: 1"=10' SHEET 1 OF 30 SHEETS STA. 192+00.00 TO STA. 193+09.71

F.A.U. RTE.	SECTION	COUNTY	TOTAL SHEETS	SHEET NO.
2857	(145,146&1465-2)WRS&B-1	COOK	557	528
CONTRACT NO. 60Y72				

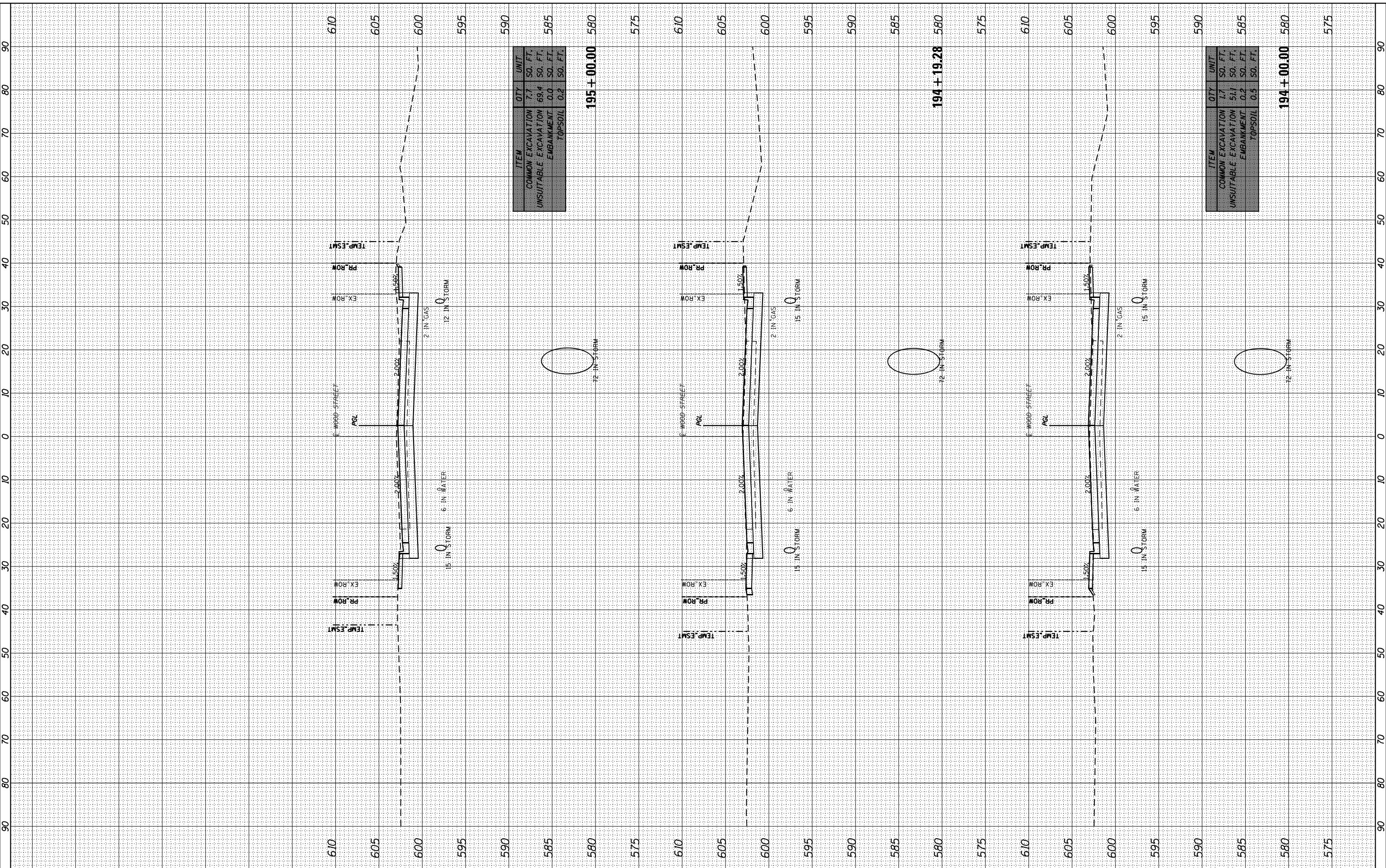
ILLINOIS FED. AID PROJECT

BY	DATE

ORIGINAL SURVEY	SURVEYED	DATE
NOTE BOOK	PLOTTED	
	TEMPLATE	
	AREAS CHECKED	

FILE NAME = P:\P-1A\2024-80 IDOT Wood Street Ph.1\DWG\CADD Sheets\065072-ah-rws&b-01.dgn

Default



ITEM	QTY	UNIT
COMMON EXCAVATION	7.7	SO. FT.
UNSUITABLE EXCAVATION	69.4	SO. FT.
EMBANKMENT	0.0	SO. FT.
TOPSOIL	0.2	SO. FT.
195 + 00.00		580
		575
		610
		605
		600
		595
		590
		585

ITEM	QTY	UNIT
COMMON EXCAVATION	1.7	SO. FT.
UNSUITABLE EXCAVATION	51.1	SO. FT.
EMBANKMENT	0.2	SO. FT.
TOPSOIL	0.5	SO. FT.
194 + 00.00		580
		575
		610
		605
		600
		595
		590
		585



USER NAME =	APatterson
DESIGNED -	AK
DRAWN -	AK
CHECKED -	AJP
DATE -	09/27/2018
PLOT SCALE =	20.0000' / in.
PLOT DATE =	12/3/2021

REVISED -	
REVISED -	
REVISED -	
REVISED -	

**STATE OF ILLINOIS
DEPARTMENT OF TRANSPORTATION**

**WOOD STREET CROSS SECTIONS
WOOD STREET/ASHLAND AVENUE**

SCALE: 1"=10' SHEET 2 OF 30 SHEETS STA. 194+00.00 TO STA. 195+00.00

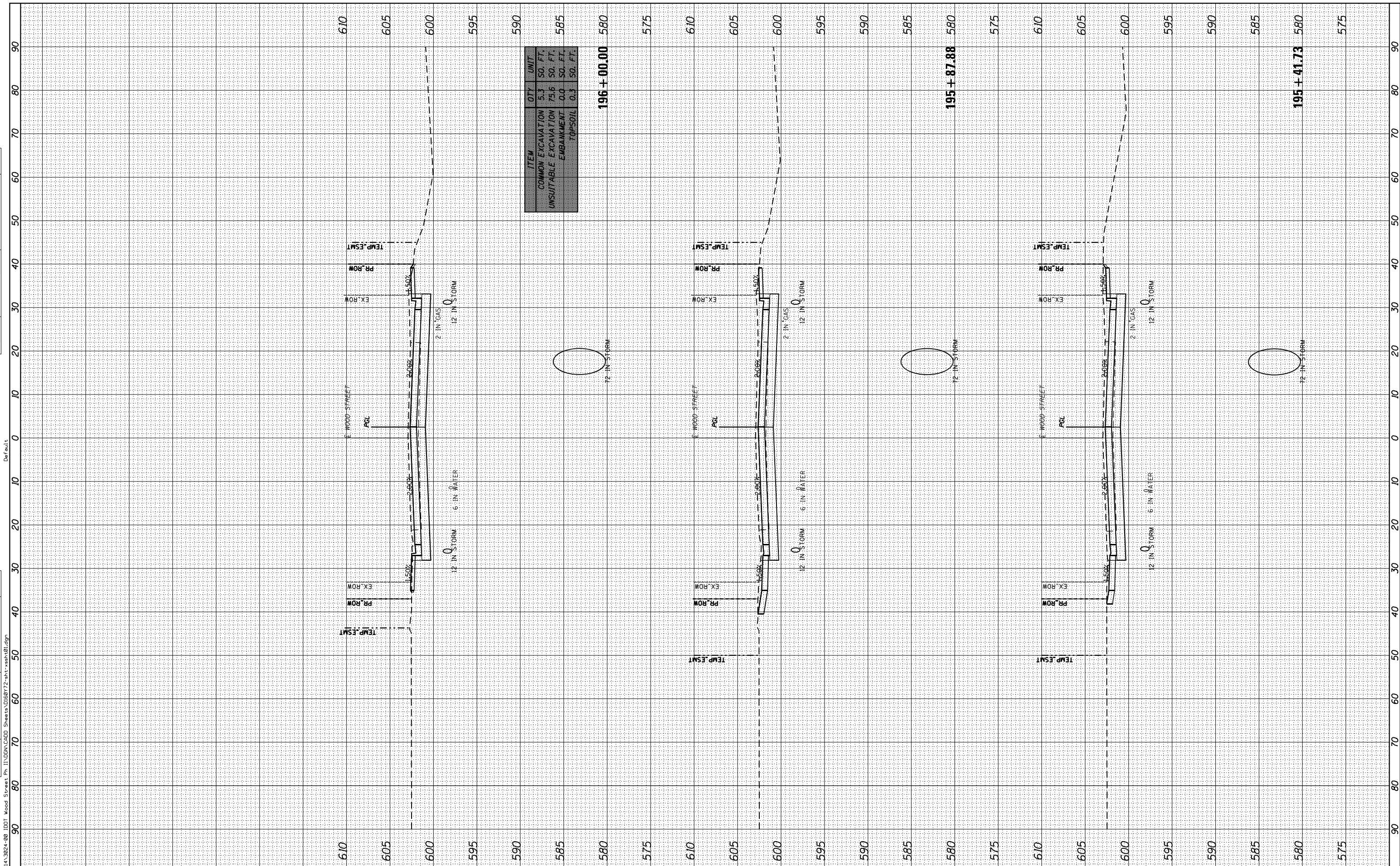
F.A.U. RTE.	SECTION	COUNTY	TOTAL SHEETS	SHEET NO.
2857	(145,146&1465-2)WRS&B-1	COOK	557	529
CONTRACT NO. 60Y72				

ILLINOIS FED. AID PROJECT


BY	DATE

ORIGINAL SURVEY	SURVEYED	DATE
NOTE BOOK	PLOTTED	
	TEMPLATE	
	AREAS CHECKED	
	AREAS CHECKED	

FILE NAME: P:\A\2024-80 IDOT Wood Street Ph 1\DRAW\CAD Sheets\050872-sh-4-ws&a-01.dgn



ITEM	QTY	UNIT
COMMON EXCAVATION	5.3	SO. FT.
UNSUITABLE EXCAVATION	75.6	SO. FT.
EMBANKMENT	0.0	SO. FT.
TOPSOIL	0.3	SO. FT.
196 + 00.00		580
195 + 87.88		580
195 + 41.73		580



USER NAME = APatterson
 PLOT SCALE = 20.0000' / in.
 PLOT DATE = 12/3/2021

DESIGNED - AK
 DRAWN - AK
 CHECKED - AJP
 DATE - 09/27/2018

REVISED -
 REVISED -
 REVISED -
 REVISED -

**STATE OF ILLINOIS
 DEPARTMENT OF TRANSPORTATION**

**WOOD STREET CROSS SECTIONS
 WOOD STREET/ASHLAND AVENUE**
 SCALE: 1"=10'
 SHEET 3 OF 30 SHEETS STA. 195+41.73 TO STA. 196+00.00

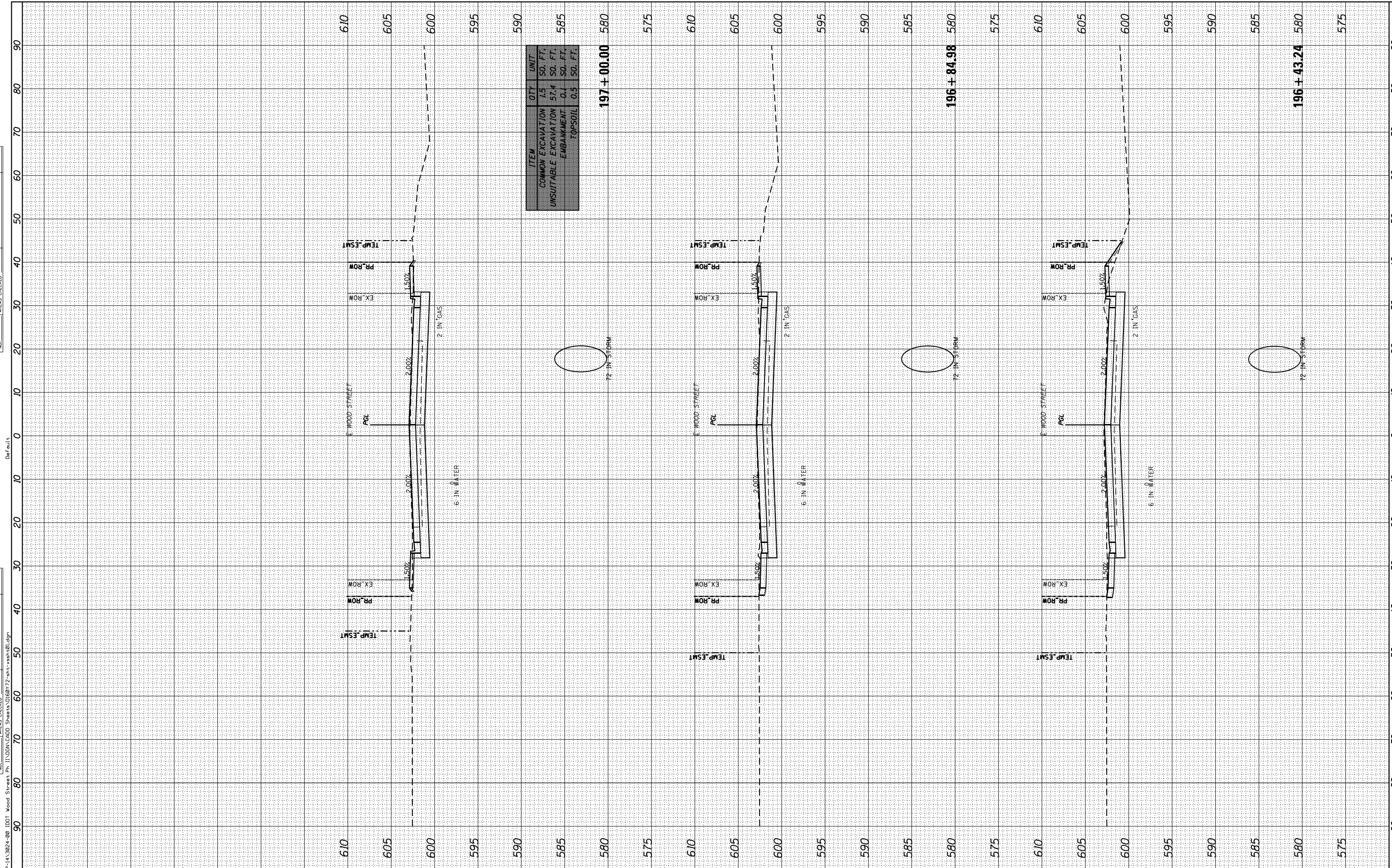
F.A.U. RTE.	SECTION	COUNTY	TOTAL SHEETS	SHEET NO.
2857	(145,146&1465-2)WRS&B-1	COOK	557	530
CONTRACT NO. 60Y72				
ILLINOIS FED. AID PROJECT				

BY	DATE

ORIGINAL SURVEY	SURVEYED	BY	DATE
NOTE BOOK	PLOTTED		
AREAS CHECKED	TEMPLATE		
	AREAS CHECKED		

FILE NAME = P:\A\PA-1A-2024-80 IDOT Wood Street Ph 1\DRAWING\Sheets\105872-ah-4-ws\101.dgn

Default



ITEM	QTY	UNIT
COMMON EXCAVATION	1.5	SO. FT.
UNSUITABLE EXCAVATION	57.4	SO. FT.
EMBANKMENT	0.1	SO. FT.
TOPSOIL	0.5	SO. FT.

197+00.00

196+84.98

196+43.24



USER NAME = APatterson
 PLOT SCALE = 20.0000' / in.
 PLOT DATE = 12/3/2021

DESIGNED - AK
 DRAWN - AK
 CHECKED - AJP
 DATE - 09/27/2018

REVISED -
 REVISED -
 REVISED -
 REVISED -

STATE OF ILLINOIS
 DEPARTMENT OF TRANSPORTATION

WOOD STREET CROSS SECTIONS
 WOOD STREET/ASHLAND AVENUE


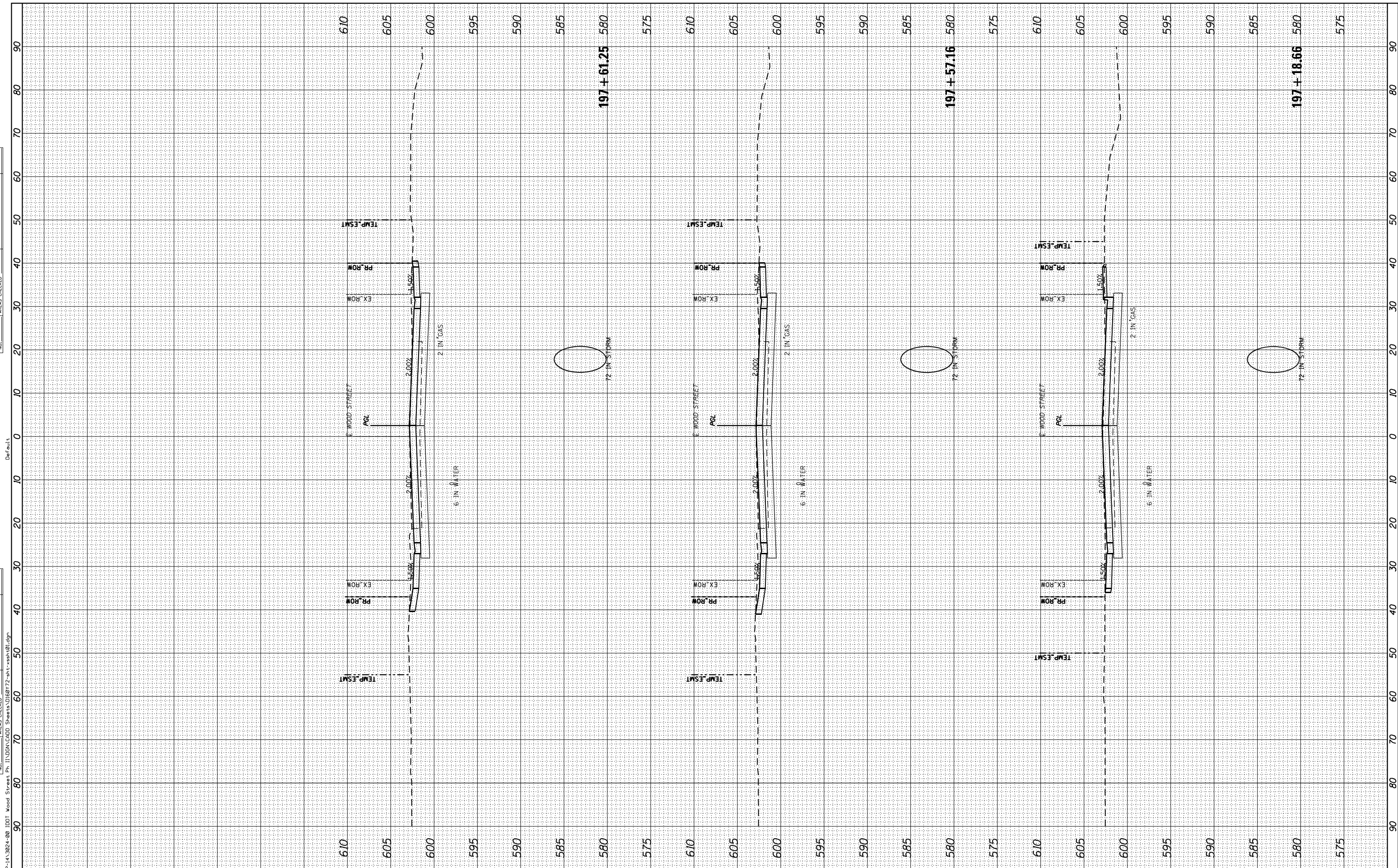
SCALE: 1"=10' SHEET 4 OF 30 SHEETS STA. 196+43.24 TO STA. 197+00.00

F.A.U. RTE.	SECTION	COUNTY	TOTAL SHEETS	SHEET NO.
2857	(145,146&146S-2)WRS&B-1	COOK	557	531
				CONTRACT NO. 60Y72
				ILLINOIS FED. AID PROJECT

BY	DATE

ORIGINAL SURVEY	SURVEYED	BY	DATE
NOTE BOOK	PLOTTED		
	TEMPLATE		
	AREAS CHECKED		
	AREAS CHECKED		

FILE NAME = P:\P-1A\2024-00 IDOT Wood Street Ph. 11\DWG\CADD Sheets\06072-sh-4-ws&b-01.dgn



USER NAME = APatterson
 PLOT SCALE = 20.0000' / in.
 PLOT DATE = 12/3/2021

DESIGNED - AK
 DRAWN - AK
 CHECKED - AJP
 DATE - 09/27/2018

REVISED -
 REVISED -
 REVISED -
 REVISED -

STATE OF ILLINOIS
 DEPARTMENT OF TRANSPORTATION

WOOD STREET CROSS SECTIONS
 WOOD STREET/ASHLAND AVENUE

SCALE: 1"=10'
 SHEET 5 OF 30 SHEETS
 STA. 197+18.66 TO STA. 197+61.25

F.A.U. RTE.	SECTION	COUNTY	TOTAL SHEETS	SHEET NO.
2857	(145,146&146S-2)WRS&B-1	COOK	557	532
CONTRACT NO. 60Y72				

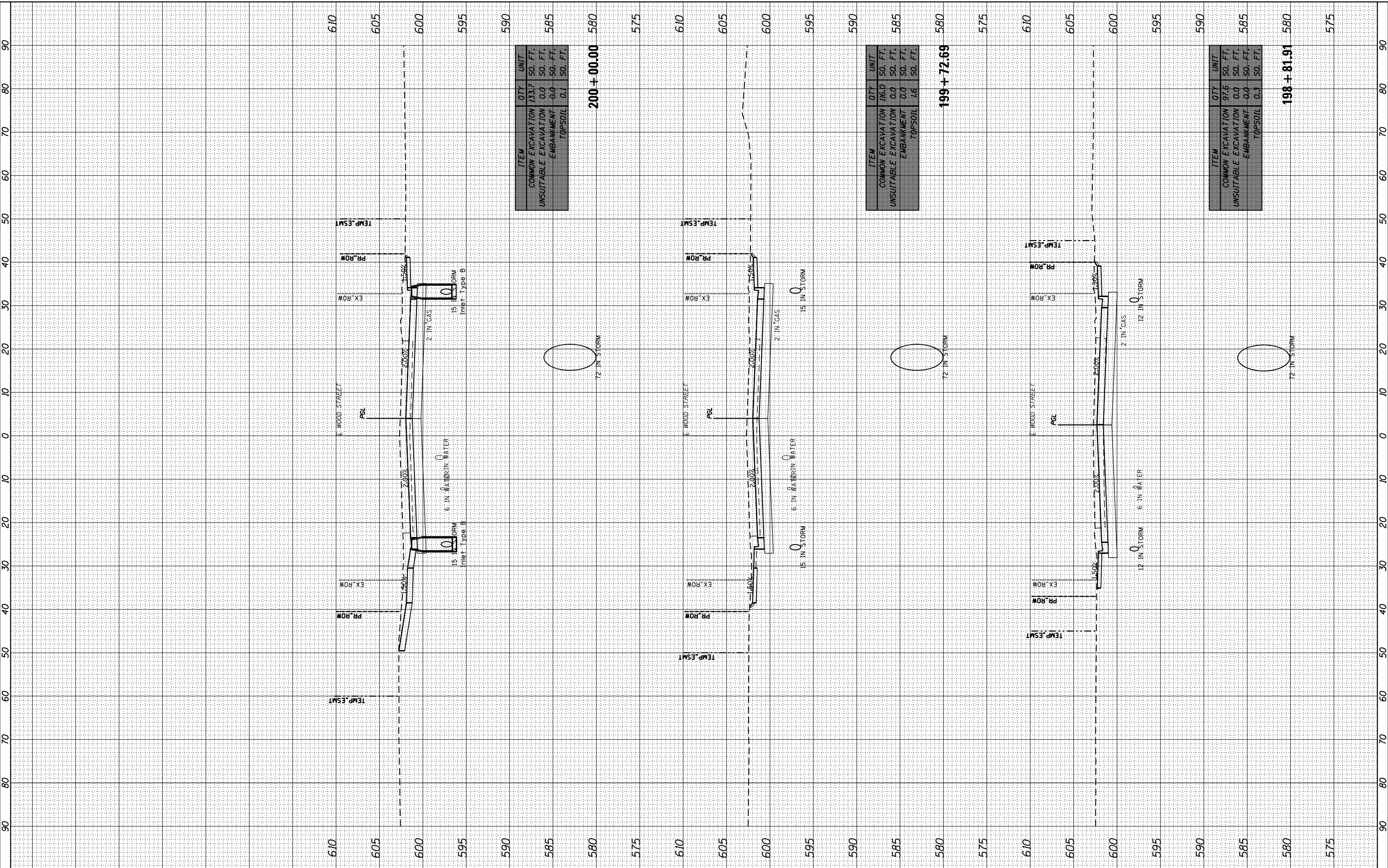
ILLINOIS FED. AID PROJECT

BY	DATE

ORIGINAL SURVEY	SURVEYED	DATE
NOTE BOOK	PLOTTED	
	TEMPLATE	
	AREAS CHECKED	

Default

FILE NAME = P:\A-1A-3024-80 IDOT Wood Street Ph.1\DRAWING\Sheet\10580722-sh-rws&b-01.dgn



ITEM	QTY	UNIT
COMMON EXCAVATION	133.7	SO. FT.
UNSUITABLE EXCAVATION	0.0	SO. FT.
EMBANKMENT	0.0	SO. FT.
TOPSOIL	0.1	SO. FT.
200 + 00.00		

ITEM	QTY	UNIT
COMMON EXCAVATION	116.0	SO. FT.
UNSUITABLE EXCAVATION	0.0	SO. FT.
EMBANKMENT	0.0	SO. FT.
TOPSOIL	1.6	SO. FT.
199 + 72.69		

ITEM	QTY	UNIT
COMMON EXCAVATION	97.6	SO. FT.
UNSUITABLE EXCAVATION	0.0	SO. FT.
EMBANKMENT	0.0	SO. FT.
TOPSOIL	0.3	SO. FT.
198 + 81.91		



USER NAME = APatterson
PLOT SCALE = 20.0000' / in.
PLOT DATE = 12/3/2021

DESIGNED - AK
DRAWN - AK
CHECKED - AJP
DATE - 09/27/2018

REVISED -
REVISED -
REVISED -
REVISED -

**STATE OF ILLINOIS
DEPARTMENT OF TRANSPORTATION**

**WOOD STREET CROSS SECTIONS
WOOD STREET/ASHLAND AVENUE**

SCALE: 1"=10' SHEET 7 OF 30 SHEETS STA. 198+81.91 TO STA. 200+00.00

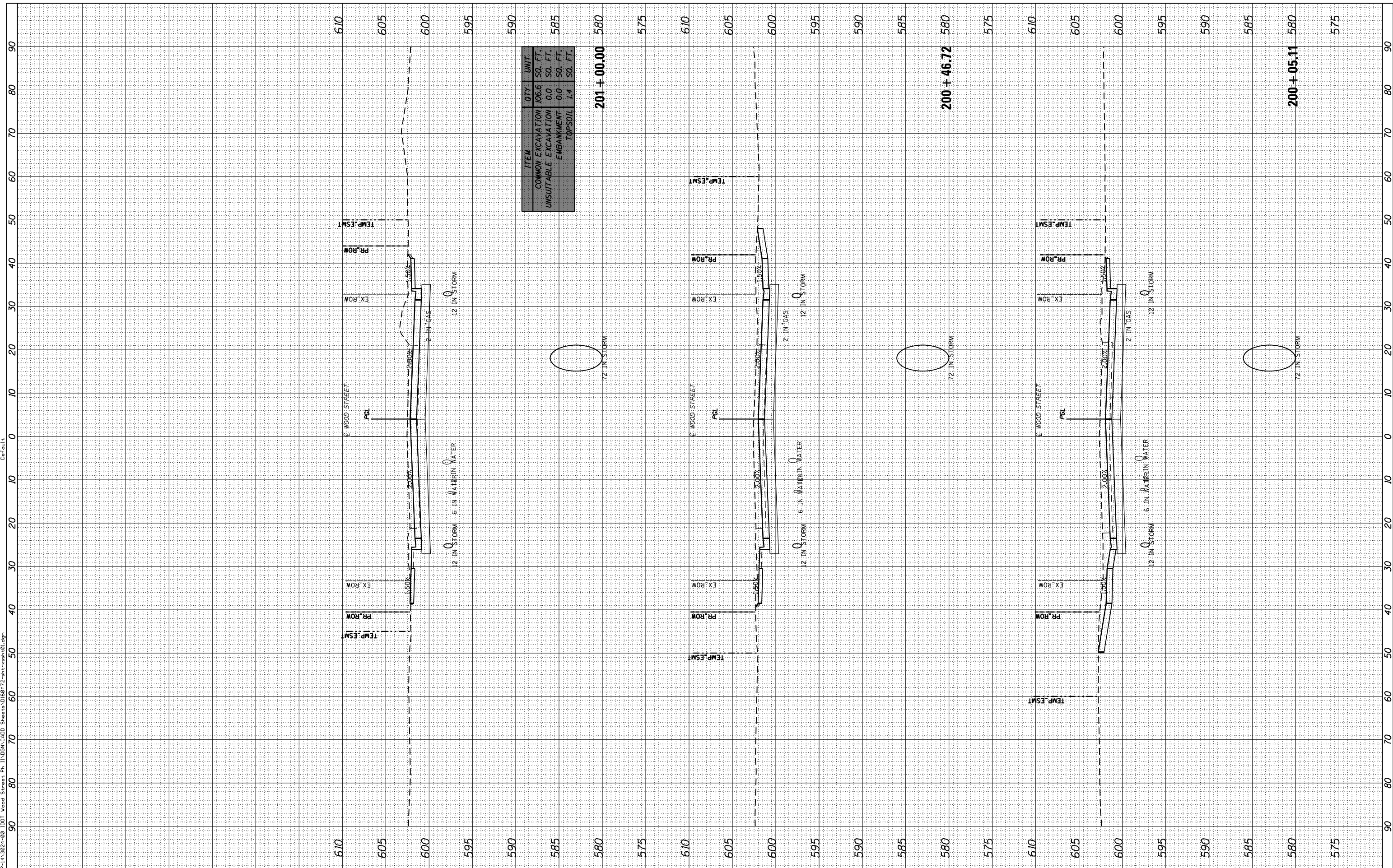
F.A.U. RTE.	SECTION	COUNTY	TOTAL SHEETS	SHEET NO.
2857	(145,146&1465-2)WRS&B-1	COOK	557	534
CONTRACT NO. 60Y72				
ILLINOIS FED. AID PROJECT				

BY	DATE


ORIGINAL SURVEY	SURVEYED	BY	DATE
NOTE BOOK	PLOTTED		
	TEMPLATE		
	AREAS CHECKED		
	AREAS CHECKED		

FILE NAME: P:\A-P\A-3824-80 IDOT Wood Street Ph 11\DRN\CADD Sheets\065872-ah-r-ws\01.dgn

Default



ITEM	QTY	UNIT
COMMON EXCAVATION	106.6	SO. FT.
UNSUITABLE EXCAVATION	0.0	SO. FT.
EMBANKMENT	0.0	SO. FT.
TOPSOIL	1.4	SO. FT.



USER NAME = APatterson
 PLOT SCALE = 20.0000' / in.
 PLOT DATE = 12/3/2021

DESIGNED - AK
 DRAWN - AK
 CHECKED - AJP
 DATE - 09/27/2018

REVISED -
 REVISED -
 REVISED -
 REVISED -

**STATE OF ILLINOIS
 DEPARTMENT OF TRANSPORTATION**

**WOOD STREET CROSS SECTIONS
 WOOD STREET/ASHLAND AVENUE**

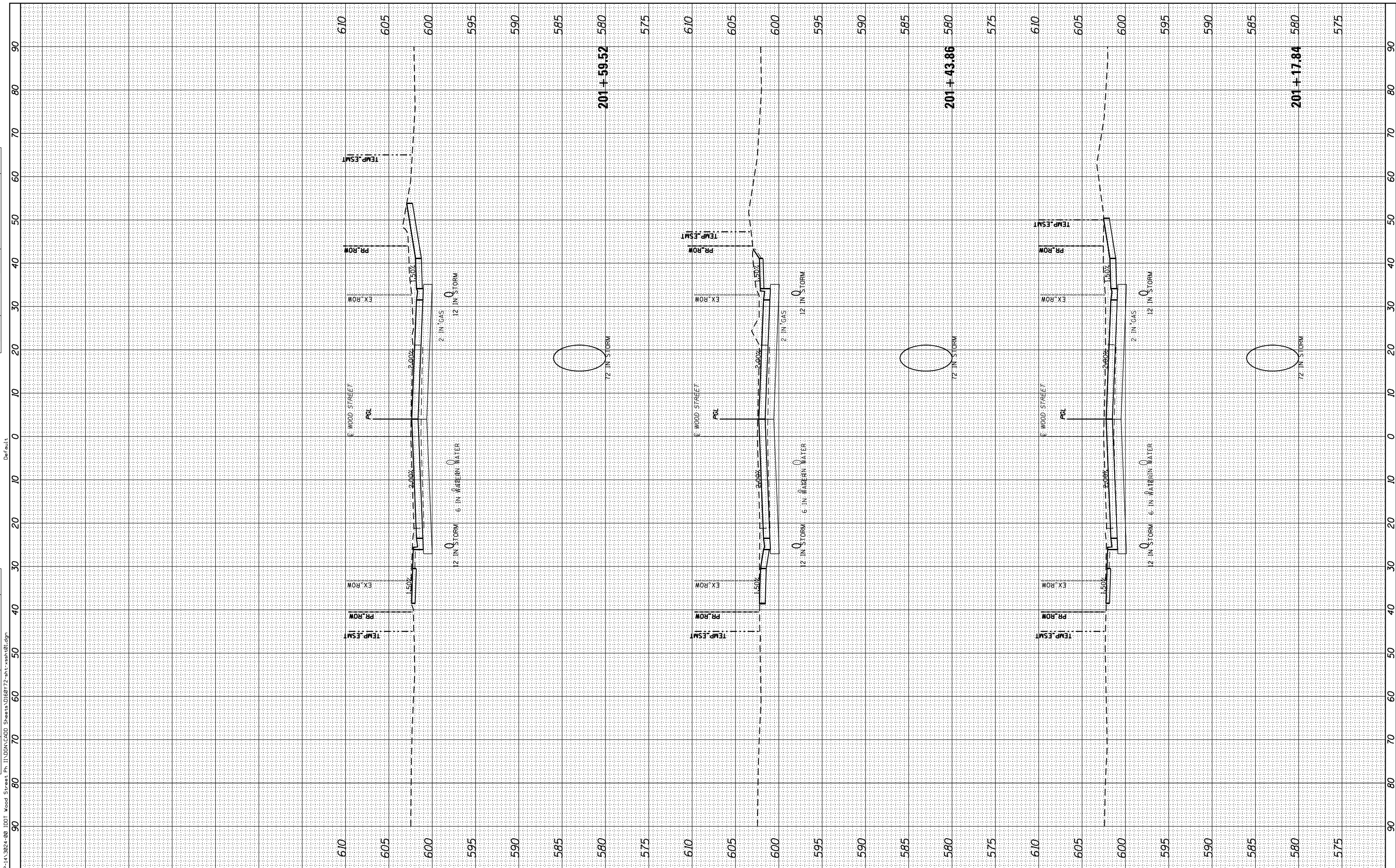
SCALE: 1"=10' SHEET 8 OF 30 SHEETS STA. 200+05.11 TO STA. 201+00.00

F.A.U. RTE.	SECTION	COUNTY	TOTAL SHEETS	SHEET NO.
2857	(145,146&146S-2)WRS&B-1	COOK	557	535
CONTRACT NO. 60Y72				

ILLINOIS FED. AID PROJECT

FINISH SURVEY	SURVEYED	BY	DATE
NOTE BOOK	PLOTTED		
AREAS	TEMP.		
CHECKED	ESMT		

ORIGINAL SURVEY	SURVEYED	BY	DATE
NOTE BOOK	PLOTTED		
AREAS	TEMP.		
CHECKED	ESMT		



FILE NAME: P:\A\A\2024-80 IDOT Wood Street Ph 1\DRAW\LOAD Sheets\050872-sh-r-wsh-01.dgn
 11/20/2024 11:12:58 AM
 INFRASTRUCTURE ENGINEERING INCORPORATED
 1 South Wacker | Suite 2550 | Chicago, IL 60606
 773.455.8800 | 773.455.8804 | www.infrastructure.com

USER NAME =	APatterson
DESIGNED -	AK
DRAWN -	AK
CHECKED -	AJP
DATE -	09/27/2018

REVISED -	
REVISED -	
REVISED -	
REVISED -	

**STATE OF ILLINOIS
DEPARTMENT OF TRANSPORTATION**

**WOOD STREET CROSS SECTIONS
WOOD STREET/ASHLAND AVENUE**

SCALE: 1"=10' SHEET 9 OF 30 SHEETS STA. 201+17.84 TO STA. 201+59.52

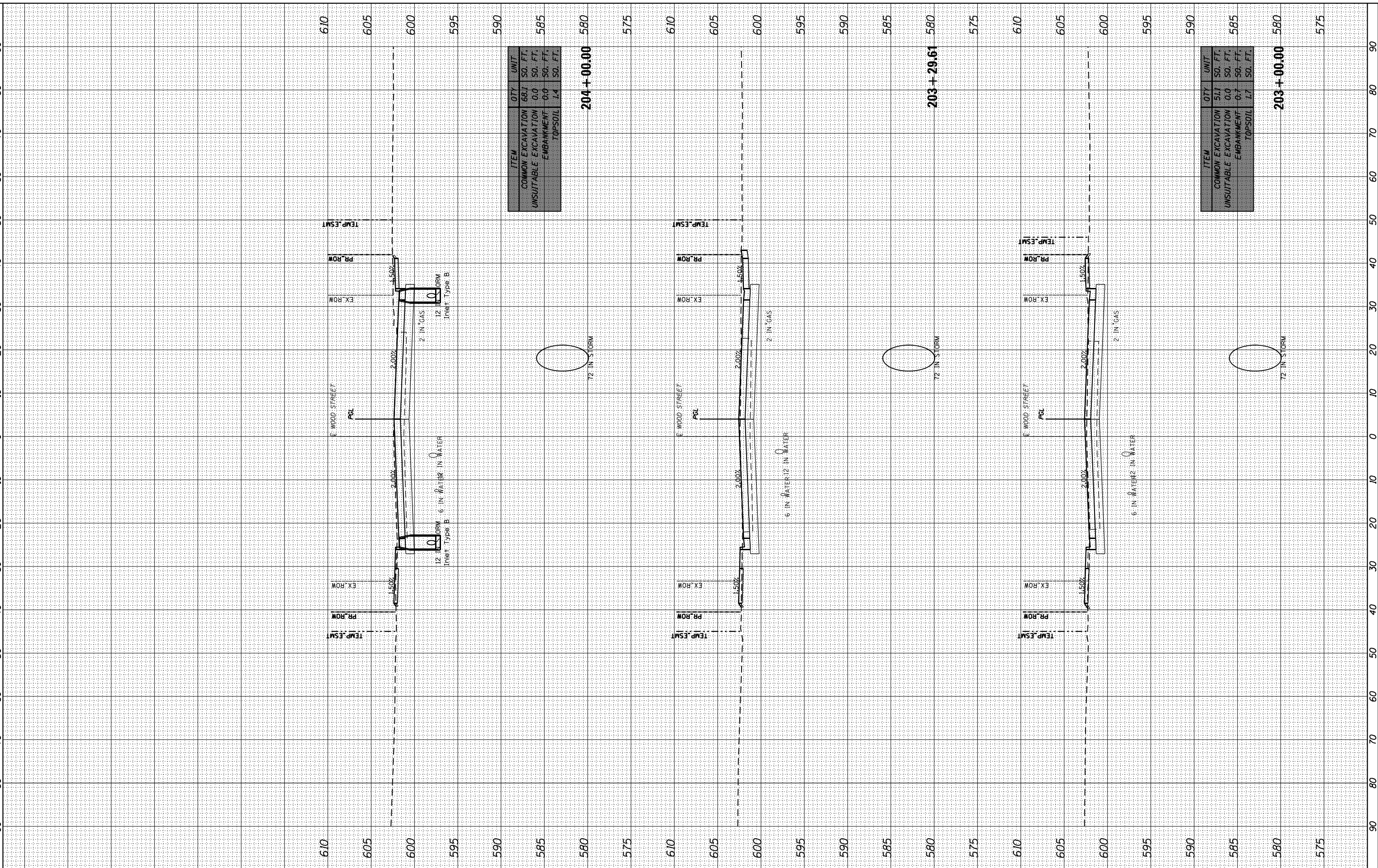
F.A.U. RTE.	SECTION	COUNTY	TOTAL SHEETS	SHEET NO.
2857	(145,146&146S-2)WRS&B-1	COOK	557	536
				CONTRACT NO. 60Y72
				ILLINOIS FED. AID PROJECT

BY	DATE

ORIGINAL SURVEY	SURVEYED	BY	DATE
NOTE BOOK	PLOTTED		
	TEMPLATE		
	AREAS CHECKED		
	AREAS CHECKED		

Default

FILE NAME: P:\A-1A-3824-80 IDOT Wood Street Ph 11\DRAWING\Sheet\10580772-sh-rws&b-01.dgn



ITEM	QTY	UNIT
COMMON EXCAVATION	68.1	SO. FT.
UNSUITABLE EXCAVATION	0.0	SO. FT.
EMBANKMENT	0.0	SO. FT.
TOPSOIL	1.4	SO. FT.

204+00.00

203+00.00

ITEM	QTY	UNIT
COMMON EXCAVATION	51.1	SO. FT.
UNSUITABLE EXCAVATION	0.0	SO. FT.
EMBANKMENT	0.7	SO. FT.
TOPSOIL	1.7	SO. FT.

203+00.00

INFRASTRUCTURE ENGINEERING INCORPORATED
 1 South Wacker | Suite 2650 | Chicago, IL 60606
 T 312.455.8800 | F 312.455.8864 | www.infrastructure-eng.com

USER NAME = APatterson	DESIGNED - AK	REVISED -
PLOT SCALE = 20.0000' / in.	DRAWN - AK	REVISED -
PLOT DATE = 12/3/2021	CHECKED - AJP	REVISED -
	DATE - 09/27/2018	REVISED -

**STATE OF ILLINOIS
DEPARTMENT OF TRANSPORTATION**

**WOOD STREET CROSS SECTIONS
WOOD STREET/ASHLAND AVENUE**

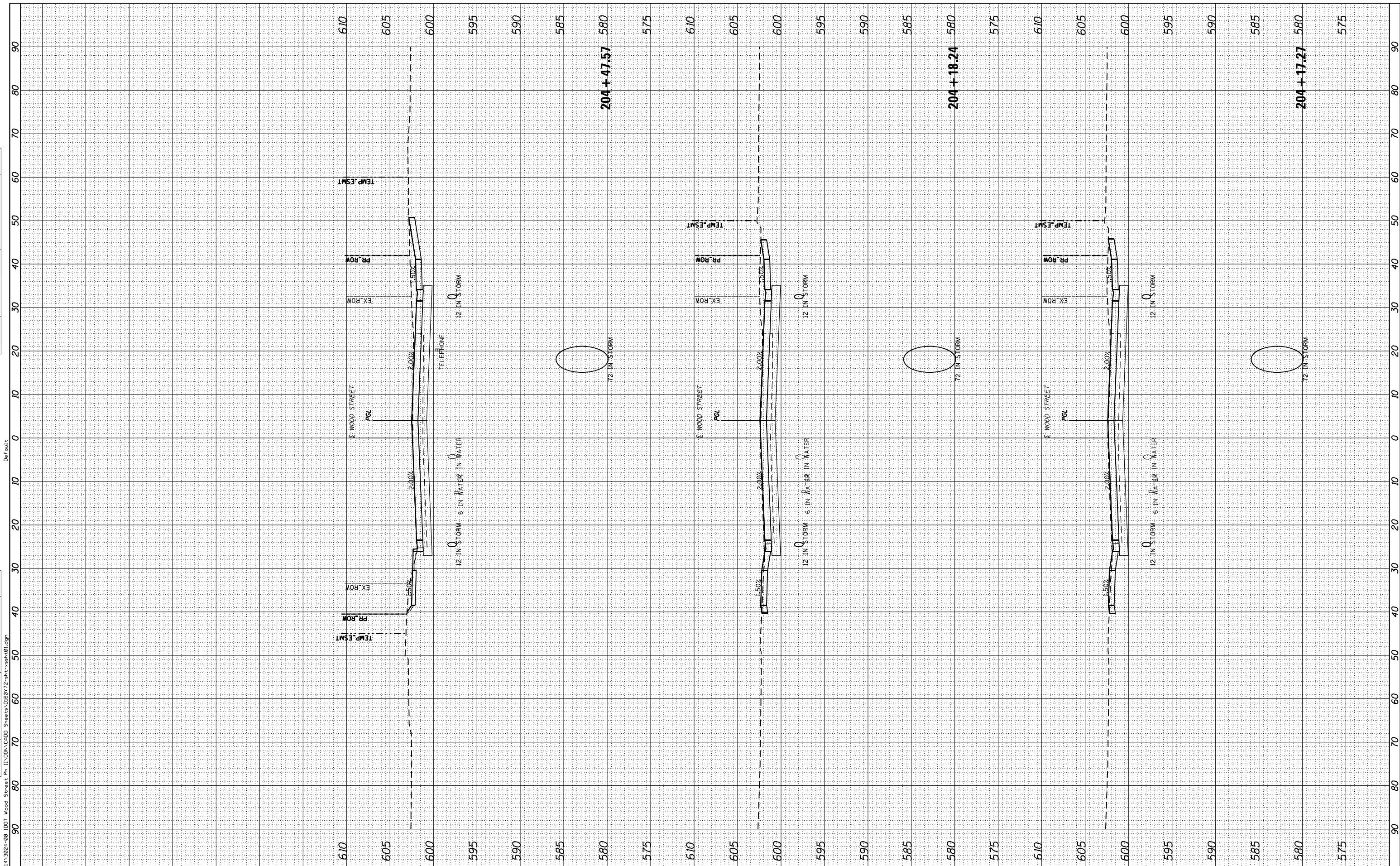
SCALE: 1"=10' SHEET 11 OF 30 SHEETS STA. 203+00.00 TO STA. 204+00.00

F.A.U. RTE.	SECTION	COUNTY	TOTAL SHEETS	SHEET NO.
2857	(145,146&1465-2)WRS&B-1	COOK	557	538
CONTRACT NO. 60Y72				
ILLINOIS FED. AID PROJECT				

BY	DATE

ORIGINAL SURVEY	SURVEYED	DATE
NOTE BOOK	PLOTTED	
	TEMPLATE	
	AREAS CHECKED	
	AREAS CHECKED	

FILE NAME: P:\A\2024-80 IDOT Wood Street Ph 1\DWG\CADD Sheets\050872-sh-r-ws-b-01.dgn



INFRASTRUCTURE ENGINEERING
 1 South Wacker | Suite 2550 | Chicago, IL 60606
 773.455.8800 | 773.455.8804 | www.infrastructure.com

USER NAME =	APatterson
PLOT SCALE =	20.0000' / in.
PLOT DATE =	12/3/2021

DESIGNED -	AK
DRAWN -	AK
CHECKED -	AJP
DATE -	09/27/2018

REVISED -	
REVISED -	
REVISED -	
REVISED -	

**STATE OF ILLINOIS
DEPARTMENT OF TRANSPORTATION**

**WOOD STREET CROSS SECTIONS
WOOD STREET/ASHLAND AVENUE**

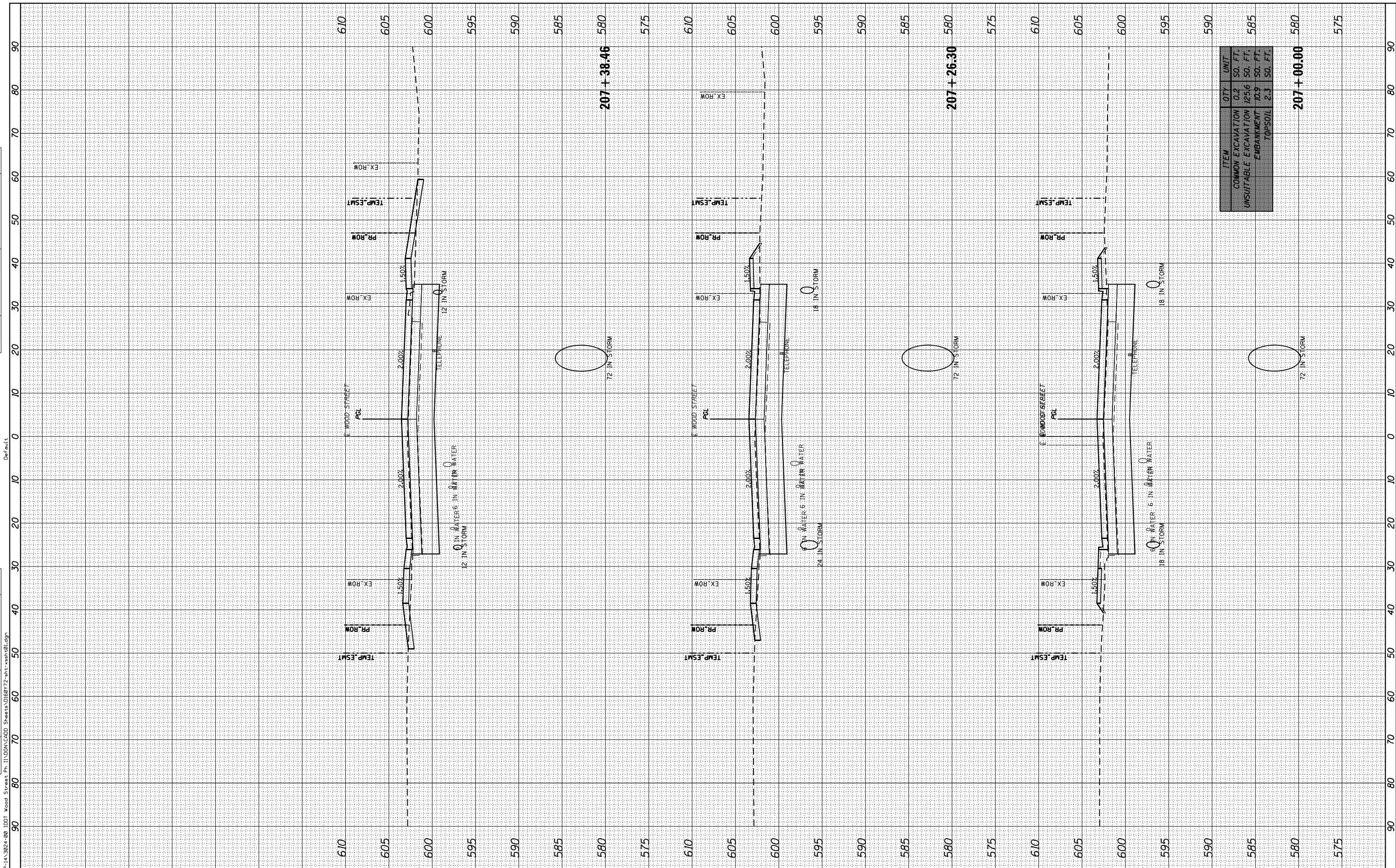
SCALE: 1"=10' SHEET 12 OF 30 SHEETS STA. 204+17.27 TO STA. 204+47.57

F.A.U. RTE.	SECTION	COUNTY	TOTAL SHEETS	SHEET NO.
2857	(145,146&1465-2)WRS&B-1	COOK	557	539
CONTRACT NO. 60Y72				
ILLINOIS FED. AID PROJECT				

BY	DATE

ORIGINAL SURVEY	SURVEYED	DATE
NOTE BOOK	PLOTTED	
	TEMPLATE	
	AREAS CHECKED	
	AREAS CHECKED	

FILE NAME: P:\A\PA-1A\2024-80 IDOT Wood Street Ph 11\DRAW\LOAD Sheets\065072-ah-r-ws\01.dgn



ITEM	QTY	UNIT
COMMON EXCAVATION	0.2	SO. FT.
UNSUITABLE EXCAVATION	125.6	SO. FT.
EMBANKMENT	10.9	SO. FT.
TOPSOIL	2.3	SO. FT.



USER NAME =	APatterson
DESIGNED -	AK
DRAWN -	AK
CHECKED -	AJP
DATE -	09/27/2018

REVISED -	
REVISED -	
REVISED -	
REVISED -	

**STATE OF ILLINOIS
DEPARTMENT OF TRANSPORTATION**

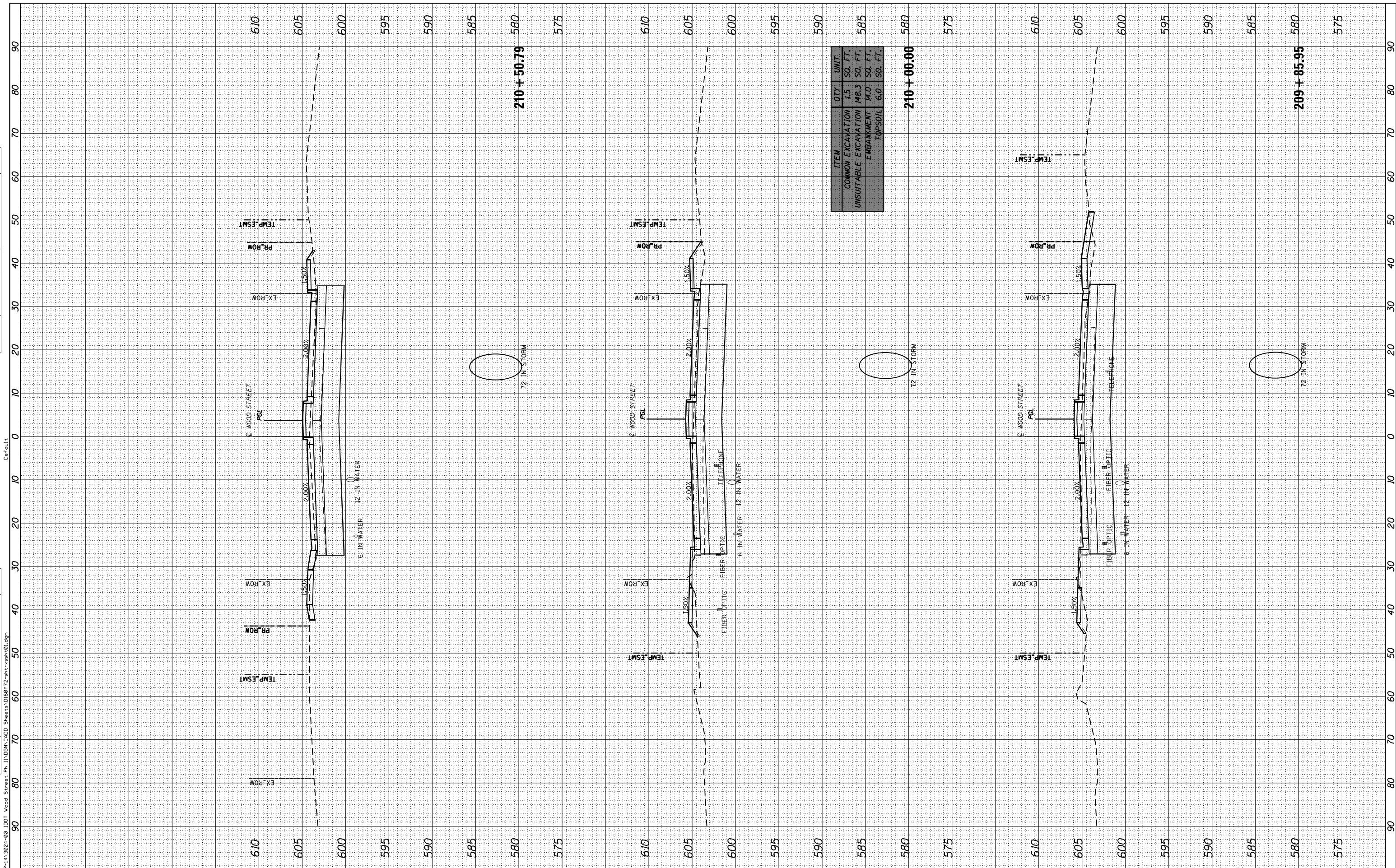
WOOD STREET CROSS SECTIONS WOOD STREET/ASHLAND AVENUE	
SCALE: 1"=10'	SHEET 14 OF 30 SHEETS
STA. 207+00.00	TO STA. 207+38.46

F.A.U. RTE.	SECTION	COUNTY	TOTAL SHEETS	SHEET NO.
2857	(145,146&1465-2)WRS&B-1	COOK	557	541
CONTRACT NO. 60Y72				ILLINOIS FED. AID PROJECT

BY	DATE

ORIGINAL SURVEY	SURVEYED	BY	DATE
NOTE BOOK	PLOTTED		
	TEMPLATE		
	AREAS CHECKED		
	AREAS CHECKED		

FILE NAME = P:\A\2024-80 IDOT Wood Street Ph 11\DRAWING\2024-80\2024-80-11\WOOD ST WRS&B-1.dgn



ITEM	QTY	UNIT
COMMON EXCAVATION	1.5	SO. FT.
UNSUITABLE EXCAVATION	148.3	SO. FT.
EMBANKMENT	14.0	SO. FT.
TOPSOIL	6.0	SO. FT.

INFRASTRUCTURE ENGINEERING
 1 South Wacker | Suite 2650 | Chicago, IL 60606
 773.455.8800 | 773.455.8804 | www.infrastructureeng.com

USER NAME = APatterson	DESIGNED - AK	REVISIONS
	DRAWN - AK	REVISIONS
	CHECKED - AJP	REVISIONS
	DATE - 09/27/2018	REVISIONS

**STATE OF ILLINOIS
DEPARTMENT OF TRANSPORTATION**

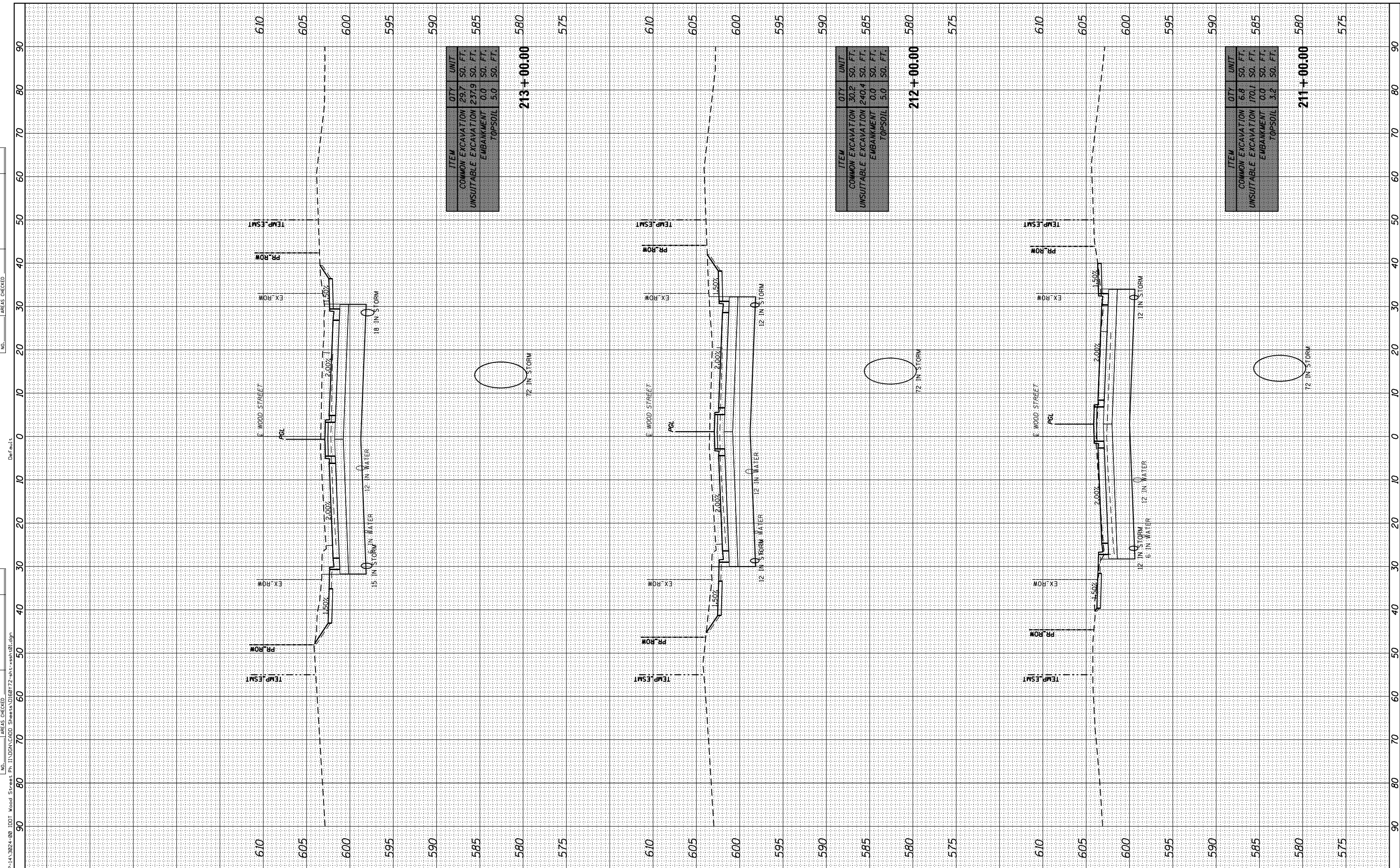
WOOD STREET CROSS SECTIONS WOOD STREET/ASHLAND AVENUE	
SCALE: 1"=10'	SHEET 16 OF 30 SHEETS
STA. 209+85.95	TO STA. 210+50.79

F.A.U. RTE.	SECTION	COUNTY	TOTAL SHEETS	SHEET NO.
2857	(145,146&146S-2)WRS&B-1	COOK	557	543
CONTRACT NO. 60Y72				
ILLINOIS FED. AID PROJECT				

FINISH SURVEY	SURVEYED	DATE
NOTE BOOK	PLOTTED	
AREAS CHECKED	TEMPLATE	
	AREAS CHECKED	

ORIGINAL SURVEY	SURVEYED	DATE
NOTE BOOK	PLOTTED	
AREAS CHECKED	TEMPLATE	
	AREAS CHECKED	

FILE NAME: P:\A-1A-3824-80 IDOT Wood Street Ph. 11\DATA\CADD Sheets\1058072-sh-ash-01.dgn



ITEM	QTY	UNIT
COMMON EXCAVATION	29.7	SO. FT.
UNSUITABLE EXCAVATION	237.9	SO. FT.
EMBANKMENT	0.0	SO. FT.
TOPSOIL	5.0	SO. FT.

213 + 00.00

ITEM	QTY	UNIT
COMMON EXCAVATION	30.2	SO. FT.
UNSUITABLE EXCAVATION	240.4	SO. FT.
EMBANKMENT	0.0	SO. FT.
TOPSOIL	5.0	SO. FT.

212 + 00.00

ITEM	QTY	UNIT
COMMON EXCAVATION	6.8	SO. FT.
UNSUITABLE EXCAVATION	170.1	SO. FT.
EMBANKMENT	0.0	SO. FT.
TOPSOIL	3.2	SO. FT.

211 + 00.00



USER NAME = APatterson
 PLOT SCALE = 20.0000' / in.
 PLOT DATE = 12/3/2021

DESIGNED - AK
 DRAWN - AK
 CHECKED - AJP
 DATE - 09/27/2018

REVISED -
 REVISED -
 REVISED -
 REVISED -

**STATE OF ILLINOIS
 DEPARTMENT OF TRANSPORTATION**

**WOOD STREET CROSS SECTIONS
 WOOD STREET/ASHLAND AVENUE**

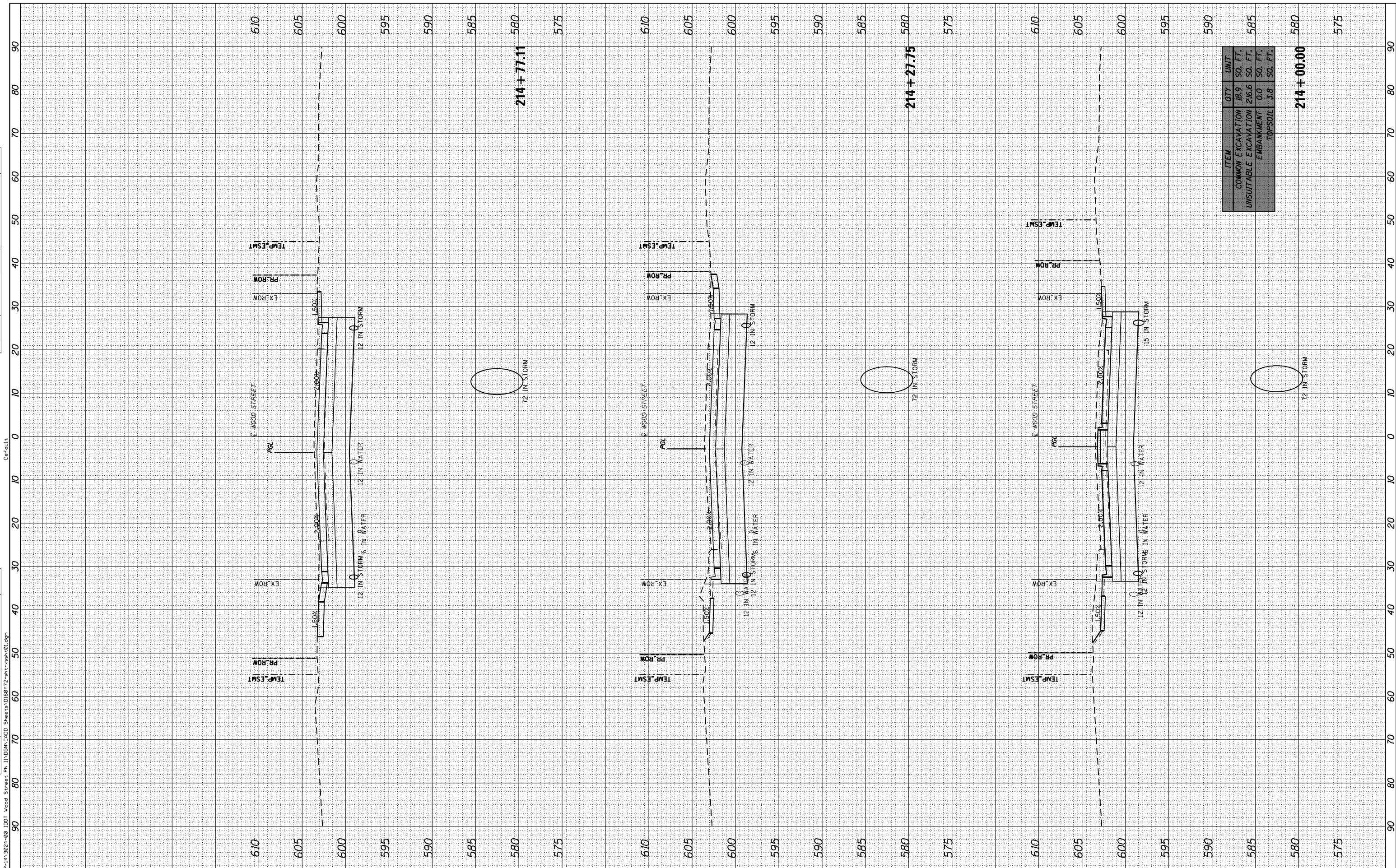
SCALE: 1"=10' SHEET 17 OF 30 SHEETS STA. 211+00.00 TO STA. 213+00.00

F.A.U. RTE.	SECTION	COUNTY	TOTAL SHEETS	SHEET NO.
2857	(145,146&1465-2)WRS&B-1	COOK	557	544
CONTRACT NO. 60Y72				
ILLINOIS FED. AID PROJECT				


BY	DATE

ORIGINAL SURVEY	SURVEYED	DATE
NOTE BOOK	PLOTTED	
	TEMPLATE	
	AREAS CHECKED	
	AREAS CHECKED	

FILE NAME: P:\A\PA-1A\2024-80 IDOT Wood Street Ph 11\DWG\CADD Sheets\016072-sh-4-ws\01.dgn



ITEM	QTY	UNIT
COMMON EXCAVATION	18.9	SO. FT.
UNSUITABLE EXCAVATION	216.6	SO. FT.
EMBANKMENT	0.0	SO. FT.
TOPSOIL	3.8	SO. FT.



USER NAME = APatterson	DESIGNED - AK	REVISED -
PLOT SCALE = 20.0000' / in.	DRAWN - AK	REVISED -
PLOT DATE = 12/3/2021	CHECKED - AJP	REVISED -
	DATE - 09/27/2018	REVISED -

**STATE OF ILLINOIS
DEPARTMENT OF TRANSPORTATION**

WOOD STREET CROSS SECTIONS WOOD STREET/ASHLAND AVENUE	
SCALE: 1"=10'	SHEET 18 OF 30 SHEETS
STA. 214+00.00	TO STA. 214+77.11

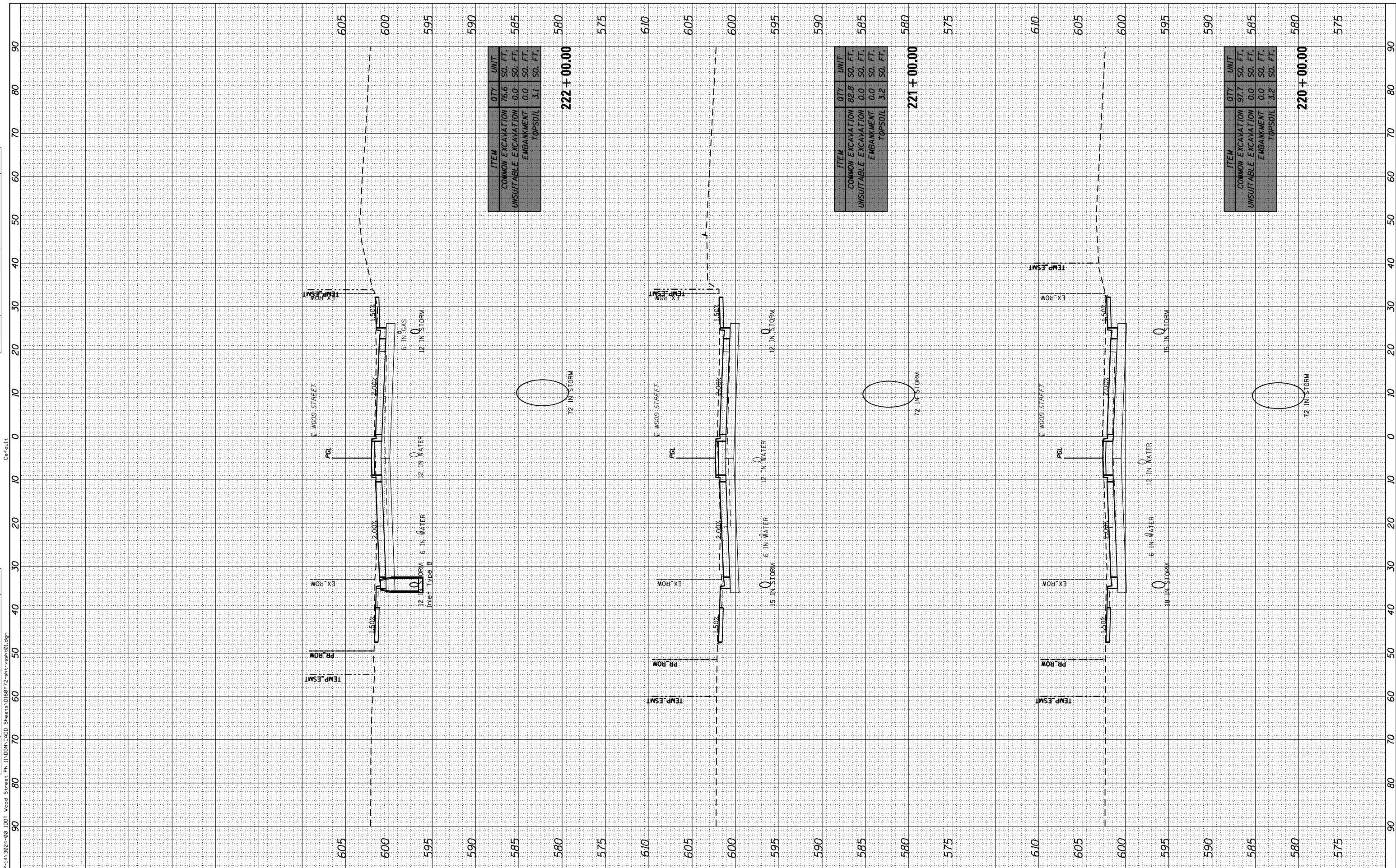
F.A.U. RTE.	SECTION	COUNTY	TOTAL SHEETS	SHEET NO.
2857	(145,146&1465-2)WRS&B-1	COOK	557	545
CONTRACT NO. 60Y72				ILLINOIS FED. AID PROJECT

BY	DATE

ORIGINAL SURVEY	SURVEYED	DATE
NOTE BOOK	PLOTTED	
	TEMPLATE	
	AREAS CHECKED	
	AREAS CHECKED	

FILE NAME = P:\A\2024-80 IDOT Wood Street Ph. 11\DWG\CADD Sheets\058072-ah-rws&b-01.dgn


Default



ITEM	QTY	UNIT
COMMON EXCAVATION	76.6	SO. FT.
UNSUITABLE EXCAVATION	0.0	SO. FT.
EMBANKMENT	0.0	SO. FT.
TOPSOIL	3.1	SO. FT.
222+00.00		

ITEM	QTY	UNIT
COMMON EXCAVATION	82.8	SO. FT.
UNSUITABLE EXCAVATION	0.0	SO. FT.
EMBANKMENT	0.0	SO. FT.
TOPSOIL	3.2	SO. FT.
221+00.00		

ITEM	QTY	UNIT
COMMON EXCAVATION	97.7	SO. FT.
UNSUITABLE EXCAVATION	0.0	SO. FT.
EMBANKMENT	0.0	SO. FT.
TOPSOIL	3.2	SO. FT.
220+00.00		



USER NAME = APatterson
 PLOT SCALE = 20.0000' / in.
 PLOT DATE = 12/3/2021

DESIGNED - AK
 DRAWN - AK
 CHECKED - AJP
 DATE - 09/27/2018

REVISED -
 REVISED -
 REVISED -
 REVISED -

**STATE OF ILLINOIS
 DEPARTMENT OF TRANSPORTATION**

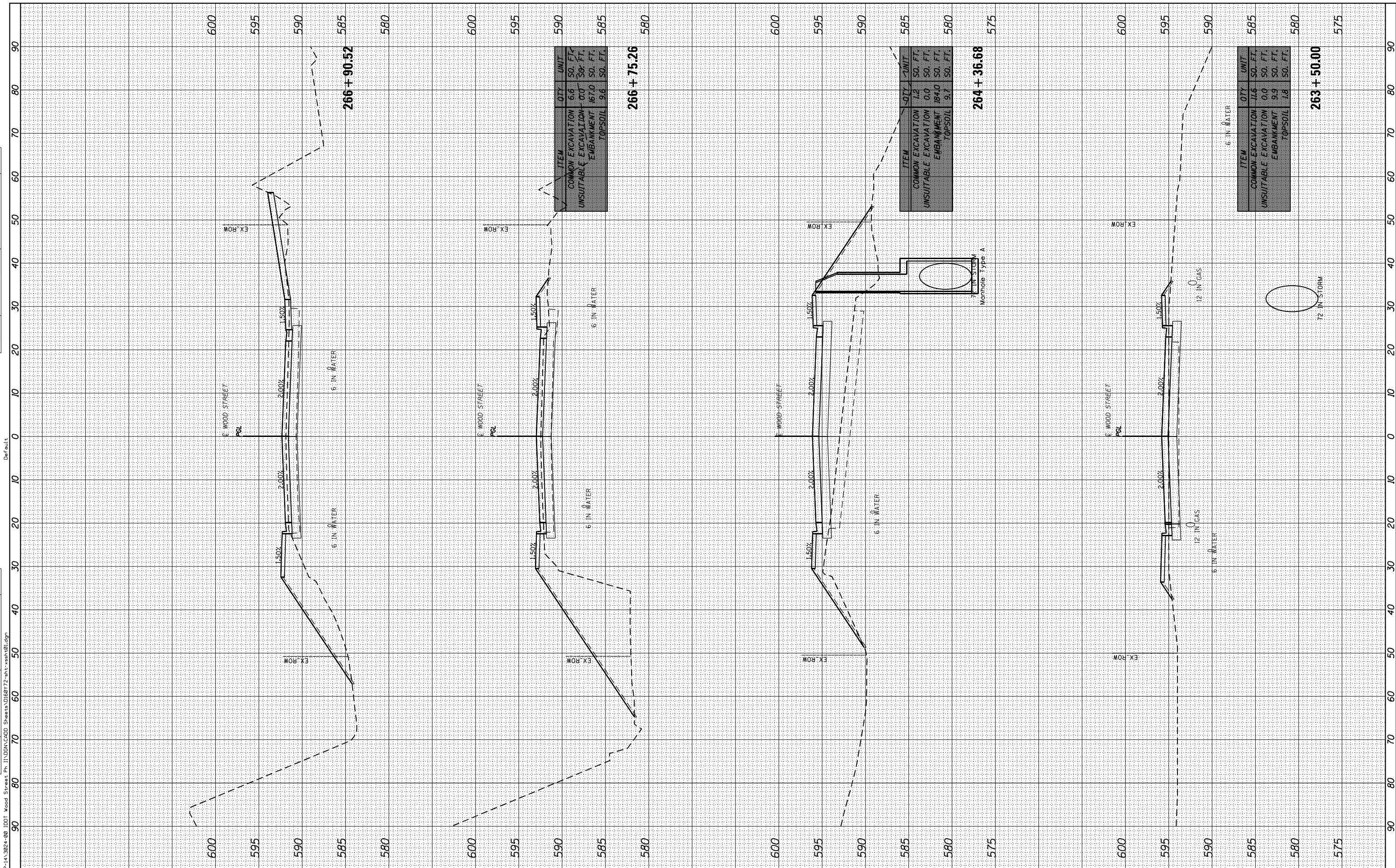
**WOOD STREET CROSS SECTIONS
 WOOD STREET/ASHLAND AVENUE**
 SCALE: 1"=10' SHEET 21 OF 30 SHEETS STA. 220+00.00 TO STA. 222+00.00

F.A.U. RTE.	SECTION	COUNTY	TOTAL SHEETS	SHEET NO.
2857	(145,146&1465-2)WRS&B-1	COOK	557	548
CONTRACT NO. 60Y72				ILLINOIS FED. AID PROJECT

BY	DATE

ORIGINAL SURVEY	SURVEYED	BY	DATE
NOTE BOOK	PLOTTED		
	TEMPLATE		
	AREAS CHECKED		

FILE NAME = P:\A\2024-80 IDOT Wood Street Ph 1\DRAWING\2024-80\2024-80-Wood-Street-Ph-1\2024-80-Wood-Street-Ph-1.dgn



ITEM	QTY	UNIT
COMMON EXCAVATION	6.6	SO. FT.
UNSUITABLE EXCAVATION	0.0	SO. FT.
EMBANKMENT	167.0	SO. FT.
TOPSOIL	9.6	SO. FT.

ITEM	QTY	UNIT
COMMON EXCAVATION	1.2	SO. FT.
UNSUITABLE EXCAVATION	0.0	SO. FT.
EMBANKMENT	184.0	SO. FT.
TOPSOIL	9.7	SO. FT.

ITEM	QTY	UNIT
COMMON EXCAVATION	11.6	SO. FT.
UNSUITABLE EXCAVATION	0.0	SO. FT.
EMBANKMENT	9.9	SO. FT.
TOPSOIL	1.8	SO. FT.



USER NAME =	APatterson
DESIGNED -	AK
DRAWN -	AK
CHECKED -	AJP
DATE -	09/27/2018
PLOT SCALE =	20.0000' / in.
PLOT DATE =	12/3/2021

REVISOR	REVISION

**STATE OF ILLINOIS
DEPARTMENT OF TRANSPORTATION**

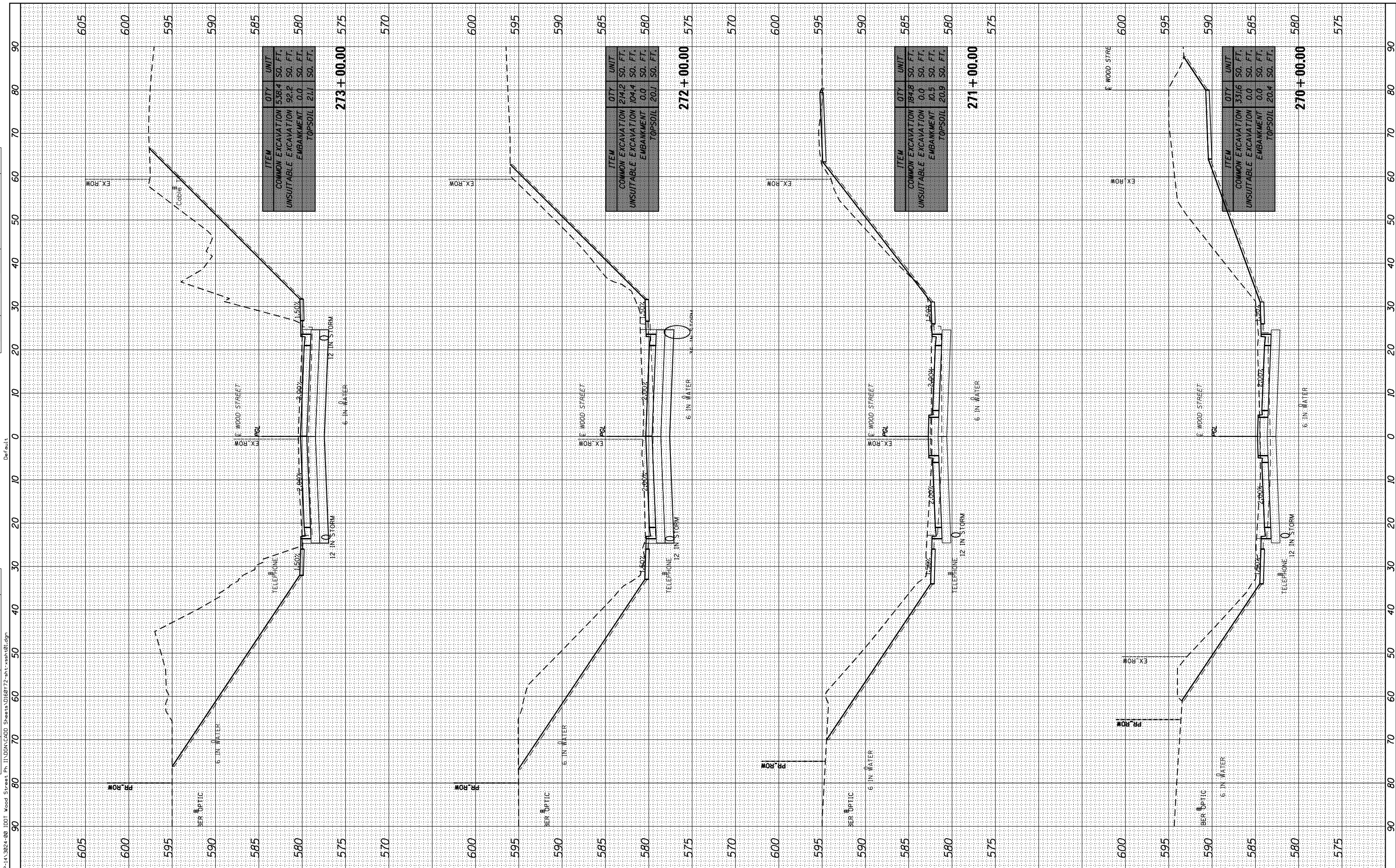
**WOOD STREET CROSS SECTIONS
WOOD STREET/ASHLAND AVENUE**

SCALE: 1"=10' SHEET 23 OF 30 SHEETS STA. 263+50.00 TO STA. 266+90.52

F.A.U. RTE.	SECTION	COUNTY	TOTAL SHEETS	SHEET NO.
2857	(145,146&1465-2)WRS&B-1	COOK	557	550
CONTRACT NO. 60Y72				ILLINOIS FED. AID PROJECT

BY	DATE

ORIGINAL SURVEY	SURVEYED	BY	DATE
NOTE BOOK	PLOTTED		
	TEMPLATE		
	AREAS CHECKED		



ITEM	QTY	UNIT
COMMON EXCAVATION	538.4	SO. FT.
UNSUITABLE EXCAVATION	92.2	SO. FT.
EMBANKMENT	0.0	SO. FT.
TOPSOIL	21.1	SO. FT.
273 + 00.00		

ITEM	QTY	UNIT
COMMON EXCAVATION	214.2	SO. FT.
UNSUITABLE EXCAVATION	104.4	SO. FT.
EMBANKMENT	0.0	SO. FT.
TOPSOIL	20.1	SO. FT.
272 + 00.00		

ITEM	QTY	UNIT
COMMON EXCAVATION	184.8	SO. FT.
UNSUITABLE EXCAVATION	0.0	SO. FT.
EMBANKMENT	10.5	SO. FT.
TOPSOIL	20.8	SO. FT.
271 + 00.00		

ITEM	QTY	UNIT
COMMON EXCAVATION	331.6	SO. FT.
UNSUITABLE EXCAVATION	0.0	SO. FT.
EMBANKMENT	0.0	SO. FT.
TOPSOIL	20.4	SO. FT.
270 + 00.00		

INFRASTRUCTURE ENGINEERING INCORPORATED
 1 South Wacker | Suite 2650 | Chicago, IL 60606
 T 312.455.8600 | F 312.455.8604 | www.infrastructure-eng.com

USER NAME =	APatterson
DESIGNED -	AK
DRAWN -	AK
CHECKED -	AJP
DATE -	09/27/2018

REVISED -	
REVISED -	
REVISED -	
REVISED -	

**STATE OF ILLINOIS
DEPARTMENT OF TRANSPORTATION**


WOOD STREET CROSS SECTIONS WOOD STREET/ASHLAND AVENUE			
SCALE: 1"=10'	SHEET 25	OF 30 SHEETS	STA. 270+00.00 TO STA. 273+00.00

F.A.U. RT.E.	SECTION	COUNTY	TOTAL SHEETS	SHEET NO.
2857	(145,146&146S-2)WRS&B-1	COOK	557	552
CONTRACT NO. 60Y72				

BY	DATE

ORIGINAL SURVEY	SURVEYED	BY	DATE
NOTE BOOK	PLOTTED		
	TEMPLATE		
	AREAS CHECKED		

FILE NAME = P:\A-1A-2824-80 IDOT Wood Street Pl. I:\DATA\CADD Sheets\105872-sh-4-ws&a-01.dgn



ITEM	QTY	UNIT
COMMON EXCAVATION	23.3	SO. FT.
UNSUITABLE EXCAVATION	0.0	SO. FT.
EMBANKMENT	14.2	SO. FT.
TOPSOIL	3.7	SO. FT.
282+00.00		


ITEM	QTY	UNIT
COMMON EXCAVATION	36.9	SO. FT.
UNSUITABLE EXCAVATION	0.0	SO. FT.
EMBANKMENT	22.8	SO. FT.
TOPSOIL	4.2	SO. FT.
281+00.00		

ITEM	QTY	UNIT
COMMON EXCAVATION	49.9	SO. FT.
UNSUITABLE EXCAVATION	0.0	SO. FT.
EMBANKMENT	4.7	SO. FT.
TOPSOIL	3.1	SO. FT.
280+00.00		

ITEM	QTY	UNIT
COMMON EXCAVATION	40.5	SO. FT.
UNSUITABLE EXCAVATION	0.0	SO. FT.
EMBANKMENT	4.2	SO. FT.
TOPSOIL	3.0	SO. FT.
279+00.00		

ITEM	QTY	UNIT
COMMON EXCAVATION	47.9	SO. FT.
UNSUITABLE EXCAVATION	0.0	SO. FT.
EMBANKMENT	4.6	SO. FT.
TOPSOIL	2.8	SO. FT.
278+00.00		

ITEM	QTY	UNIT
COMMON EXCAVATION	51.9	SO. FT.
UNSUITABLE EXCAVATION	0.0	SO. FT.
EMBANKMENT	10.3	SO. FT.
TOPSOIL	7.4	SO. FT.
278+00.00		



USER NAME = APatterson
 DESIGNED - AK
 DRAWN - AK
 CHECKED - AJP
 DATE - 09/27/2018

REVISIONS:
 REVISED -
 REVISED -
 REVISED -
 REVISED -

**STATE OF ILLINOIS
 DEPARTMENT OF TRANSPORTATION**

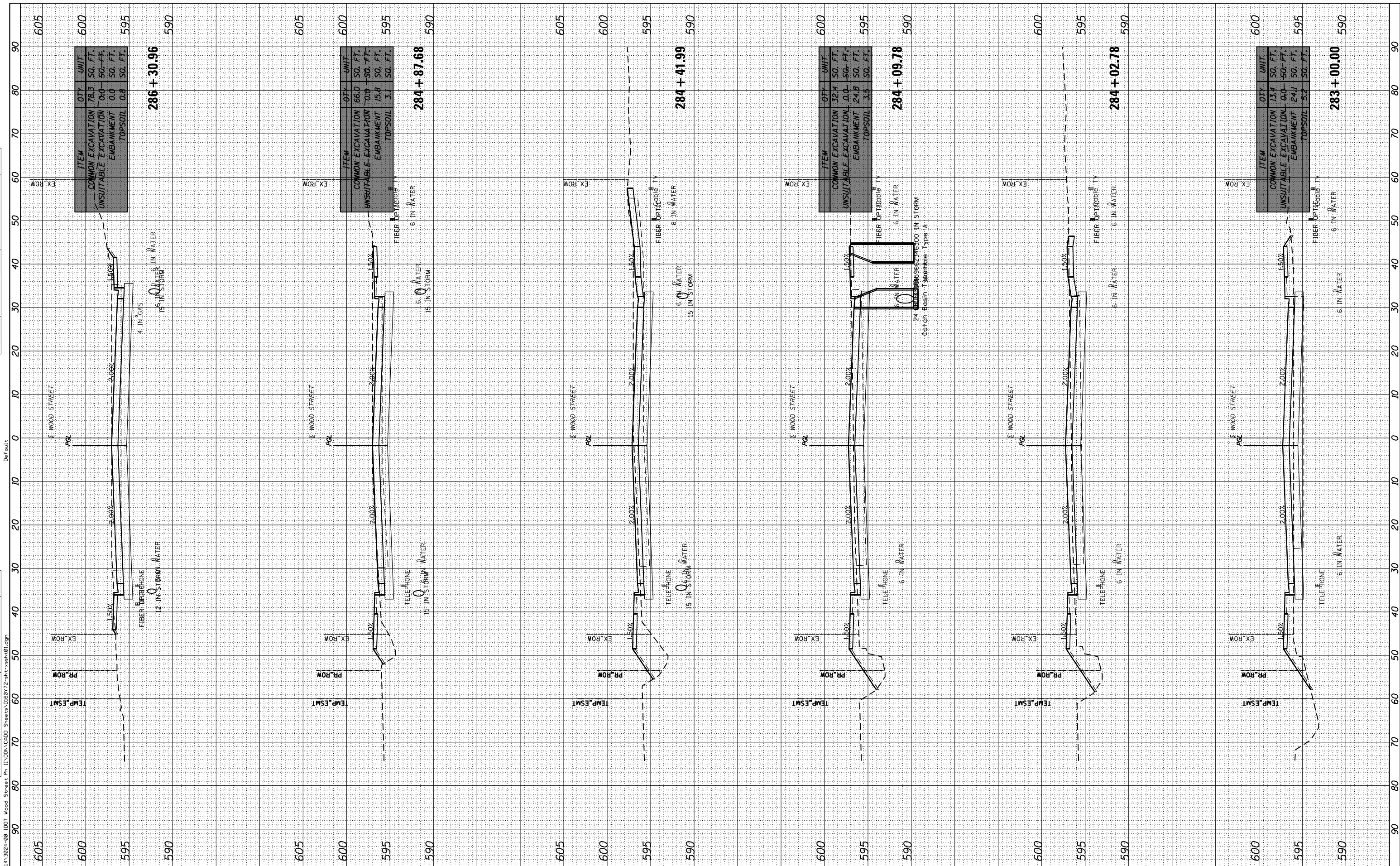
**WOOD STREET CROSS SECTIONS
 WOOD STREET/ASHLAND AVENUE**
 SCALE: 1"=10'
 SHEET 27 OF 30 SHEETS
 STA. 278+00.00 TO STA. 282+00.00

F.A.U. RT.E.	SECTION	COUNTY	TOTAL SHEETS	SHEET NO.
2857	(145,146&146S-2)WRS&B-1	COOK	557	554
CONTRACT NO. 60Y72				ILLINOIS FED. AID PROJECT

FINL SURVEY	SURVEYED	DATE
NOTE BOOK	PLOTTED	
AREAS CHECKED	TEMPLATE	
	AREAS CHECKED	

ORIGINAL SURVEY	SURVEYED	DATE
NOTE BOOK	PLOTTED	
AREAS CHECKED	TEMPLATE	
	AREAS CHECKED	

FILE NAME = P:\A-1A\2824-80\DOT Wood Street Ph 1\DWG\CADD Sheets\060722-sh-4-ws-b1.dgn



ITEM	QTY	UNIT
COMMON EXCAVATION	78.3	SO. FT.
UNSUITABLE EXCAVATION	0.0	SO. FT.
EMBANKMENT	0.0	SO. FT.
TOPSOIL	0.8	SO. FT.

286 + 30.96

ITEM	QTY	UNIT
COMMON EXCAVATION	66.0	SO. FT.
UNSUITABLE EXCAVATION	0.0	SO. FT.
EMBANKMENT	15.8	SO. FT.
TOPSOIL	3.1	SO. FT.

284 + 87.68

ITEM	QTY	UNIT
COMMON EXCAVATION	32.4	SO. FT.
UNSUITABLE EXCAVATION	0.0	SO. FT.
EMBANKMENT	24.8	SO. FT.
TOPSOIL	3.5	SO. FT.

284 + 09.78

ITEM	QTY	UNIT
COMMON EXCAVATION	13.4	SO. FT.
UNSUITABLE EXCAVATION	0.0	SO. FT.
EMBANKMENT	24.1	SO. FT.
TOPSOIL	5.2	SO. FT.

283 + 00.00



USER NAME = APatterson
 PLOT SCALE = 20.0000' / in.
 PLOT DATE = 12/3/2021

DESIGNED - AK
 DRAWN - AK
 CHECKED - AJP
 DATE - 09/27/2018

REVISED -
 REVISED -
 REVISED -
 REVISED -

**STATE OF ILLINOIS
 DEPARTMENT OF TRANSPORTATION**


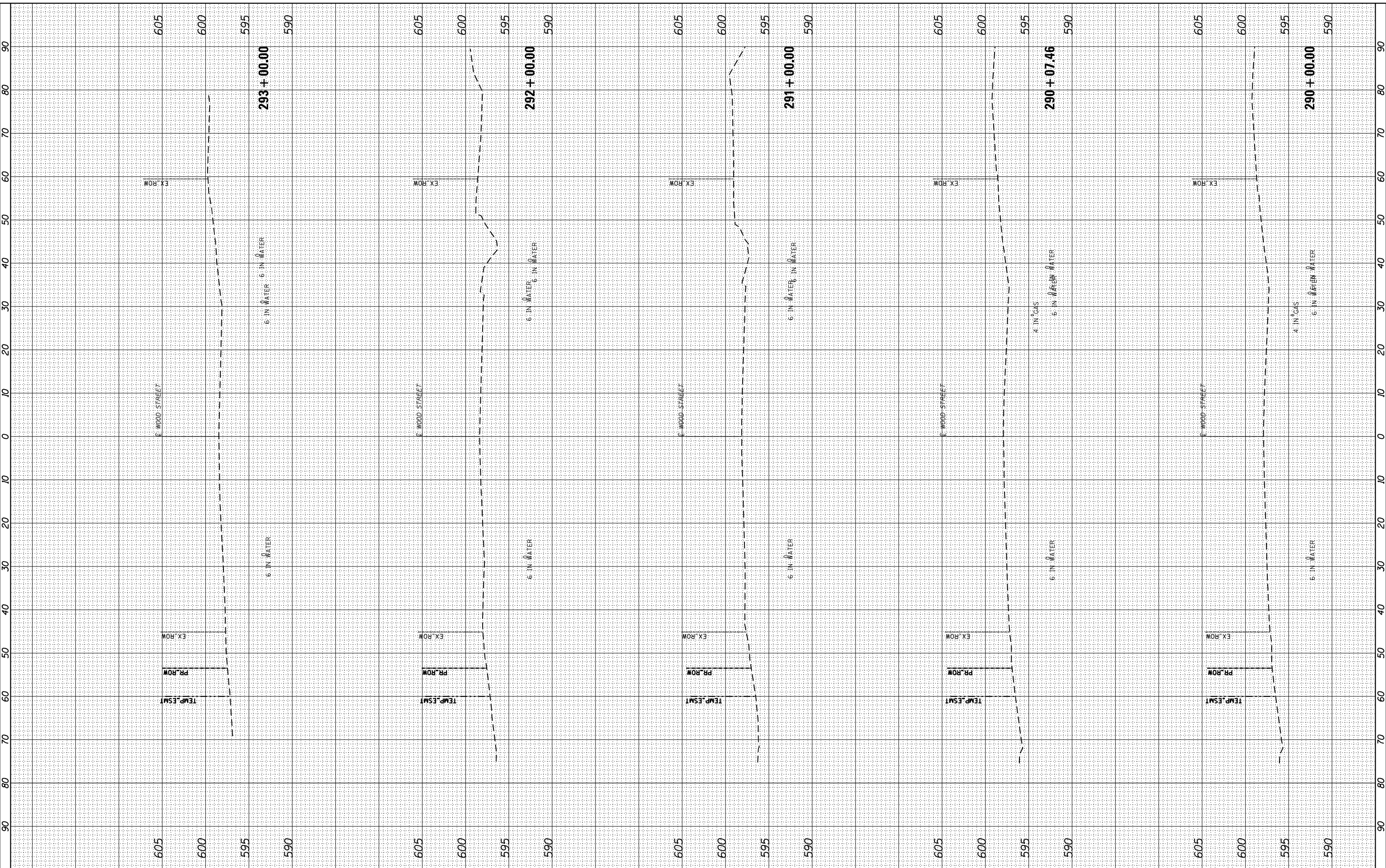
**WOOD STREET CROSS SECTIONS
 WOOD STREET/ASHLAND AVENUE**
 SCALE: 1"=10'
 SHEET 28 OF 30 SHEETS
 STA. 283+00.00 TO STA. 286+30.96

F.A.U. RTE.	SECTION	COUNTY	TOTAL SHEETS	SHEET NO.
2857	(145,146&146S-2)WRS&B-1	COOK	557	555
				CONTRACT NO. 60Y72
ILLINOIS FED. AID PROJECT				

FINISH SURVEY NO.	SURVEYED PLOTTED TEMPLATE AREAS CHECKED	BY	DATE

ORIGINAL SURVEY NO.	SURVEYED PLOTTED TEMPLATE AREAS CHECKED	BY	DATE

FILE NAME = P:\A\2024-80 IDOT Wood Street Ph. 11\DATA\CADD Sheets\51058772-sh-4-ws&h.dgn



USER NAME =	APatterson
DESIGNED -	AK
DRAWN -	AK
CHECKED -	AJP
DATE -	09/28/2018

REVISED -	
REVISED -	
REVISED -	
REVISED -	

**STATE OF ILLINOIS
DEPARTMENT OF TRANSPORTATION**

**WOOD STREET CROSS SECTIONS
WOOD STREET/ASHLAND AVENUE**

SCALE: 1"=10' SHEET 30 OF 30 SHEETS STA. 290+00.00 TO STA. 293+00.00

F.A.U. RTE.	SECTION	COUNTY	TOTAL SHEETS	SHEET NO.
2857	(145,146&146S-2)WRS&B-1	COOK	557	557
CONTRACT NO. 60Y72				

ILLINOIS FED. AID PROJECT