

F.A.P. RTE.	SECTION	COUNTY	TOTAL SHEETS	SHEET NO.
866	4 RS-3	LAKE	24	1
		ILLINOIS	CONTRACT NO. 60160	

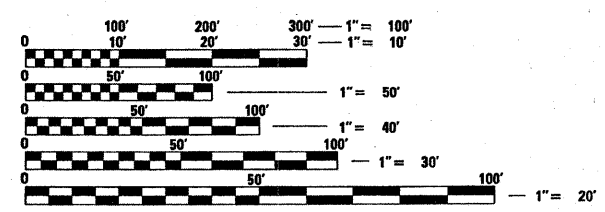
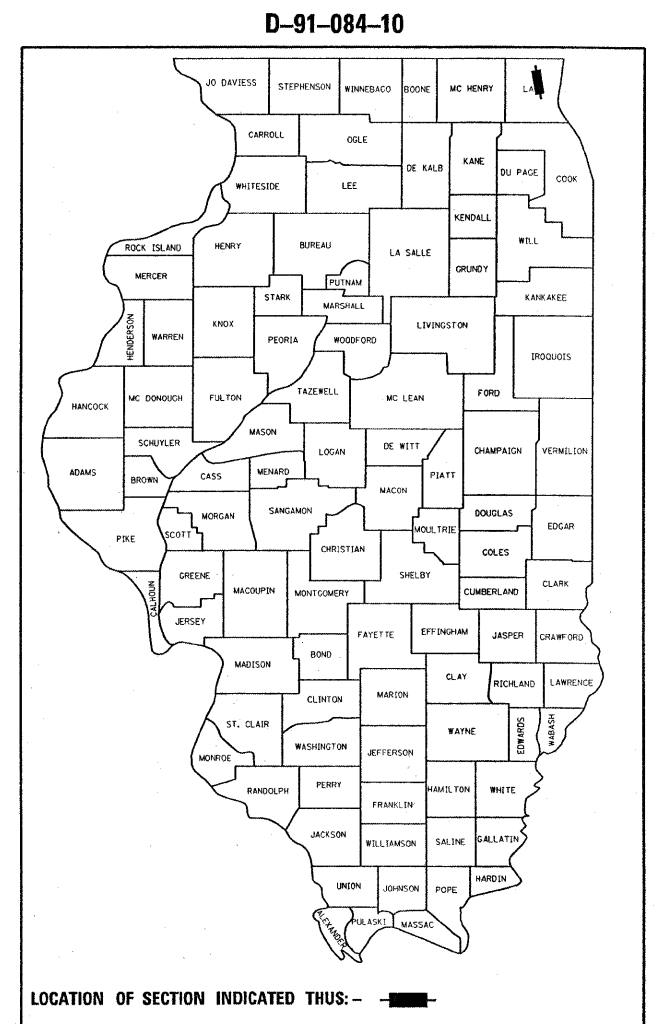
STATE OF ILLINOIS
DEPARTMENT OF TRANSPORTATION
DIVISION OF HIGHWAYS

**PROPOSED
HIGHWAY PLANS**

FAP 866 ILL 83 (MILWAUKEE AVE.)
ROLLINS RD. TO .26 MI SOUTH OF GRAND AVE.
SECTION: 4 RS-3
PROJECT: --
RESURFACING (3P)
LAKE COUNTY
C-91-084-10

FOR INDEX OF SHEETS, SEE SHEET NO. 2

PROJECT IS LOCATED IN THE VILLAGES OF LAKE VILLA, LINDENHURST, ROUND LAKE BEACH AND IN UNINCORPORATED VENETIAN VILLAGE.



FULL SIZE PLANS HAVE BEEN PREPARED USING STANDARD ENGINEERING SCALES. REDUCED SIZED PLANS WILL NOT CONFORM TO STANDARD SCALES. IN MAKING MEASUREMENTS ON REDUCED PLANS, THE ABOVE SCALES MAY BE USED.

J.U.L.I.E.
JOINT UTILITY LOCATION INFORMATION FOR EXCAVATION
1-800-892-0123
OR 811

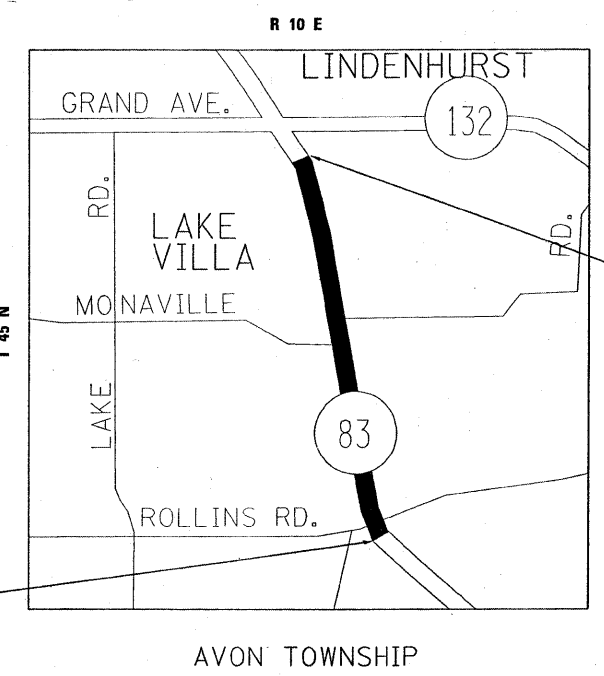
PROJECT ENGINEER: JENPAI CHANG (847) 705-4432
PROJECT MANAGER: KEN ENG

CONTRACT NO. 60160

OMISSION
STA 61+32.51 TO STA 92+56.55

PROJECT BEGINS
STA 6+26.26

PROJECT ENDS
STA 131+49.01



TRAFFIC DATA:
SPEED LIMIT = 35-45 MPH
2009 ADT = 18,900

GROSS LENGTH = 12,522.75 FT. = 2.37 MILE
NET LENGTH = 9,398.71 FT. = 1.78 MILE

STATE OF ILLINOIS
DEPARTMENT OF TRANSPORTATION
DIVISION OF HIGHWAYS

SUBMITTED JANUARY 29, 2010
Diane M. O'Keefe
DEPUTY DIRECTOR OF HIGHWAYS, REGION ENGINEER

March 19, 2010
Scott E. Stitt P.E.
ENGINEER OF DESIGN AND ENVIRONMENT

March 19, 2010
Christine M. Reed
DIRECTOR OF HIGHWAYS, CHIEF ENGINEER

PRINTED BY THE AUTHORITY
OF THE STATE OF ILLINOIS