

F.A.P. RTE.	SECTION	COUNTY	TOTAL SHEETS	SHEET NO.
351	536T-1	COOK	8	1
ILLINOIS		CONTRACT NO. 60162		

STATE OF ILLINOIS  
DEPARTMENT OF TRANSPORTATION  
DIVISION OF HIGHWAYS

**PROPOSED  
HIGHWAY PLANS**

FAP 351 / IL ROUTE 7 (US ROUTE 6)  
SECTION 536T-1  
OVER SPRING CREEK (0.5 MI. E. OF WILL-COOK RD.)  
CULVERT REHABILITATION  
COOK COUNTY

FOR INDEX OF SHEETS, SEE SHEET NO. 2

**DESIGN DESIGNATION**

OTHER PRINCIPAL ARTERIAL  
ADT 16,900 (2009)  
SPEED LIMIT 45 MPH

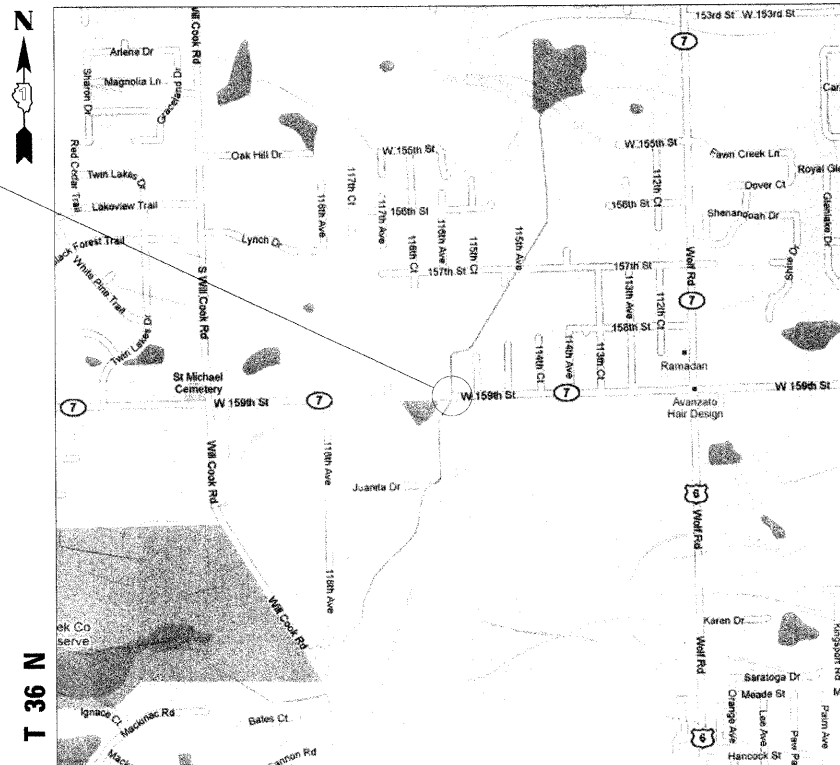
IMPROVEMENT LOCATED IN  
VILLAGE OF ORLAND PARK

**C-91-086-10**  
ORLAND TOWNSHIP R 12 E - 3rd PM




LOCATION OF SECTION INDICATED THUS: - [thick black line] -

IMPROVEMENT LOCATION  
IL ROUTE 7 (US ROUTE 6)  
OVER SPRING CREEK  
STRUCTURE NO: 016-1210



**LOCATION MAP**  
GROSS AND NET LENGTH OF IMPROVEMENT = 18.0 FT. = 0.003 MILE




FULL SIZE PLANS HAVE BEEN PREPARED USING STANDARD ENGINEERING SCALES. REDUCED SIZED PLANS WILL NOT CONFORM TO STANDARD SCALES. IN MAKING MEASUREMENTS ON REDUCED PLANS, THE ABOVE SCALES MAY BE USED.

J.U.L.I.E.  
JOINT UTILITY LOCATION INFORMATION FOR EXCAVATION  
1-800-892-0123  
OR 811

PROJECT MANAGER: MR. ISAAC KWARTENG (847) 705-4230  
PROJECT ENGINEER: MR. ALIX BRICE (847) 705-4552

CONTRACT NO. 60162



COLLINS ENGINEERS, INC.  
JAMES M. HAMELKA  
NO. 062-056236  
EXPIRES 11-30-2011

**COLLINS ENGINEERS**  
123 N. WACKER DR., SUITE 300  
CHICAGO, IL 60606  
(312) 704-9300  
ILLINOIS PROFESSIONAL DESIGN FIRM  
LICENSE NO. 184-000993

STATE OF ILLINOIS  
DEPARTMENT OF TRANSPORTATION  
DIVISION OF HIGHWAYS

SUBMITTED FEBRUARY 1, 2010

*Diane M. O'Keefe* DEPUTY DIRECTOR OF HIGHWAYS, REGION ONE ENGINEER  
March 19, 2010  
*Scott E. Still* Acting ENGINEER OF DESIGN AND ENVIRONMENT  
March 19, 2010  
*Christine M. Reed* DIRECTOR OF HIGHWAYS, CHIEF ENGINEER

PRINTED BY THE AUTHORITY  
OF THE STATE OF ILLINOIS