

F.A.P. RTE.	SECTION	COUNTY	TOTAL SHEETS	SHEET NO.
376	2009-116-I	COOK	23	1
FED ROAD DIST No. 1 ILLINOIS		CONTRACT No. 60J41		

23+1=24

STATE OF ILLINOIS
DEPARTMENT OF TRANSPORTATION
DIVISION OF HIGHWAYS

**PROPOSED
HIGHWAY PLANS**

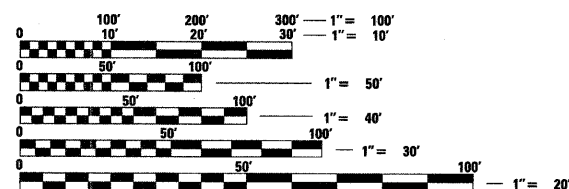
FAP 376 / US14 (CALDWELL AVE) AT NORTH BRANCH CHICAGO RIVER
BRIDGE DECK OVERLAY, JOINT REPAIR
SECTION 2009-116 I
PROJECT NO. NHF-0376(002)
COOK COUNTY
C-91-231-10

FOR INDEX OF SHEETS, SEE SHEET NO. 2

TRAFFIC DATA:

EXISTING ADT US14 19200 (2005)
POSTED SPEED = 40 MPH

PROJECT IS LOCATED IN THE
VILLAGE OF MORTON GROVE



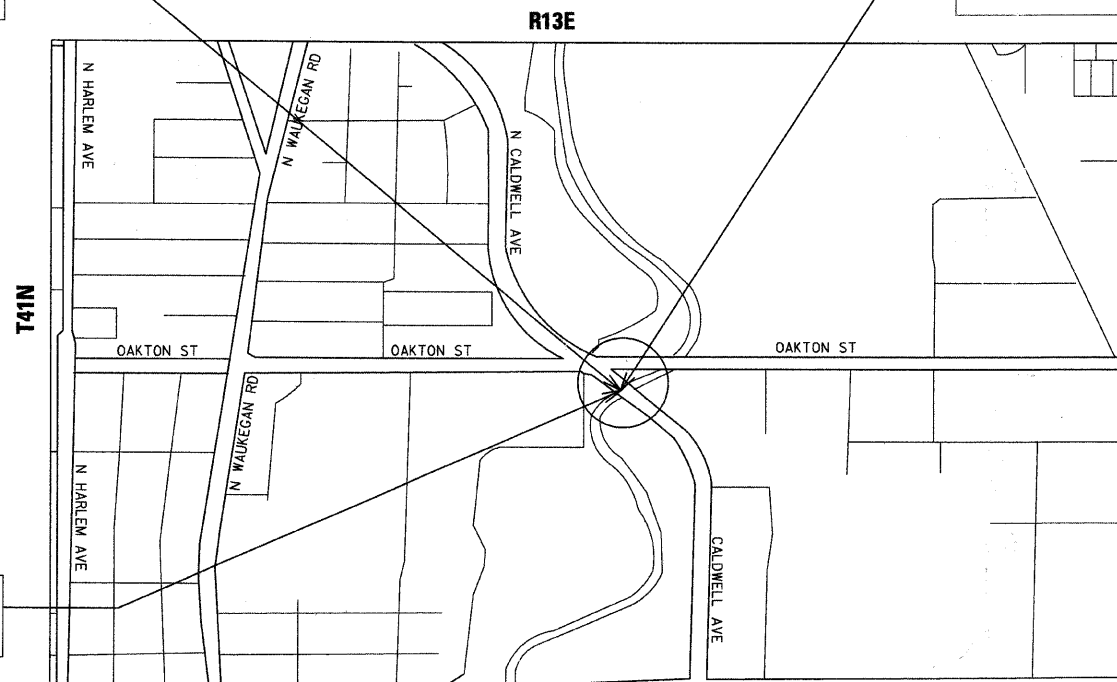
FULL SIZE PLANS HAVE BEEN PREPARED USING STANDARD ENGINEERING SCALES. REDUCED SIZED PLANS WILL NOT CONFORM TO STANDARD SCALES. IN MAKING MEASUREMENTS ON REDUCED PLANS, THE ABOVE SCALES MAY BE USED.

J.U.L.I.E.
JOINT UTILITY LOCATION INFORMATION FOR EXCAVATION
1-800-892-0123 OR 811

PROJECT LOCATION
US14 (CALDWELL AVE) OVER
NORTH BRANCH CHICAGO RIVER
STRUCTURE NO. 016-0928

IMPROVEMENT ENDS
STA 67+05.05

IMPROVEMENT BEGINS
STA 65+94.96



NILES TOWNSHIP
LOCATION MAP
NOT TO SCALE



LOCATION OF SECTION INDICATED THUS: - ■ -

STATE OF ILLINOIS
DEPARTMENT OF TRANSPORTATION
DIVISION OF HIGHWAYS

SUBMITTED JANUARY 22, 2010

Diana M. O'Keefe *as*
DEPUTY DIRECTOR OF HIGHWAYS, REGION ENGINEER

March 19 2010

Scott E. Stitt *DE/EA*
ACTING ENGINEER OF DESIGN AND ENVIRONMENT

March 19 2010


Christine M. Reed *EA*
DIRECTOR OF HIGHWAYS, CHIEF ENGINEER

PRINTED BY THE AUTHORITY
OF THE STATE OF ILLINOIS

PROJECT MANAGER RAJENDRA SHAH (847) 705-4555
PROJECT ENGINEER MICHELLE AQUINO (847) 705-4606
CONTRACT NO. 60J41

GROSS LENGTH OF PROJECT = 110.09 FEET = 0.02 MILES
NET LENGTH OF PROJECT = 110.09 FEET = 0.02 MILES

Primera
100 S. WACKER DRIVE SUITE 700. CHICAGO IL 60606.
P:312-606-0910 F:312-606-0415



Ted W. Lachus
TED W. LACHUS, P.E.
EXPIRES 11-30-2011

1-29-2010
DATE