

F.A.P. RTE.	SECTION	COUNTY	TOTAL SHEETS	SHEET NO.
311	10B-I	DUPAGE	20	1
FED ROAD DIST No. 1		ILLINOIS	CONTRACT No. 60J45	

STATE OF ILLINOIS
DEPARTMENT OF TRANSPORTATION
DIVISION OF HIGHWAYS

PROPOSED
HIGHWAY PLANS

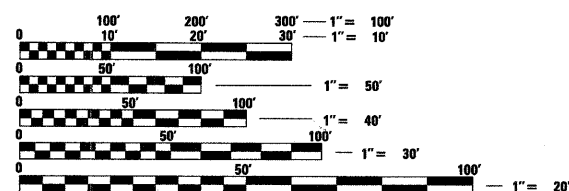
FAP 311 / US 34 (OGDEN AVE) AT EAST BRANCH DUPAGE RIVER
BRIDGE DECK OVERLAY, JOINT REPAIR
SECTION 10 B-I
PROJECT NO. F-0311(043)
DUPAGE COUNTY
C-91-235-10

FOR INDEX OF SHEETS, SEE SHEET NO. 2

TRAFFIC DATA:

EXISTING ADT US 34 34400 (2007)
 POSTED SPEED = 40 MPH

PROJECT IS LOCATED IN THE
 VILLAGE OF LISLE



FULL SIZE PLANS HAVE BEEN PREPARED USING STANDARD
 ENGINEERING SCALES. REDUCED SIZED PLANS WILL NOT
 CONFORM TO STANDARD SCALES. IN MAKING MEASUREMENTS
 ON REDUCED PLANS, THE ABOVE SCALES MAY BE USED.

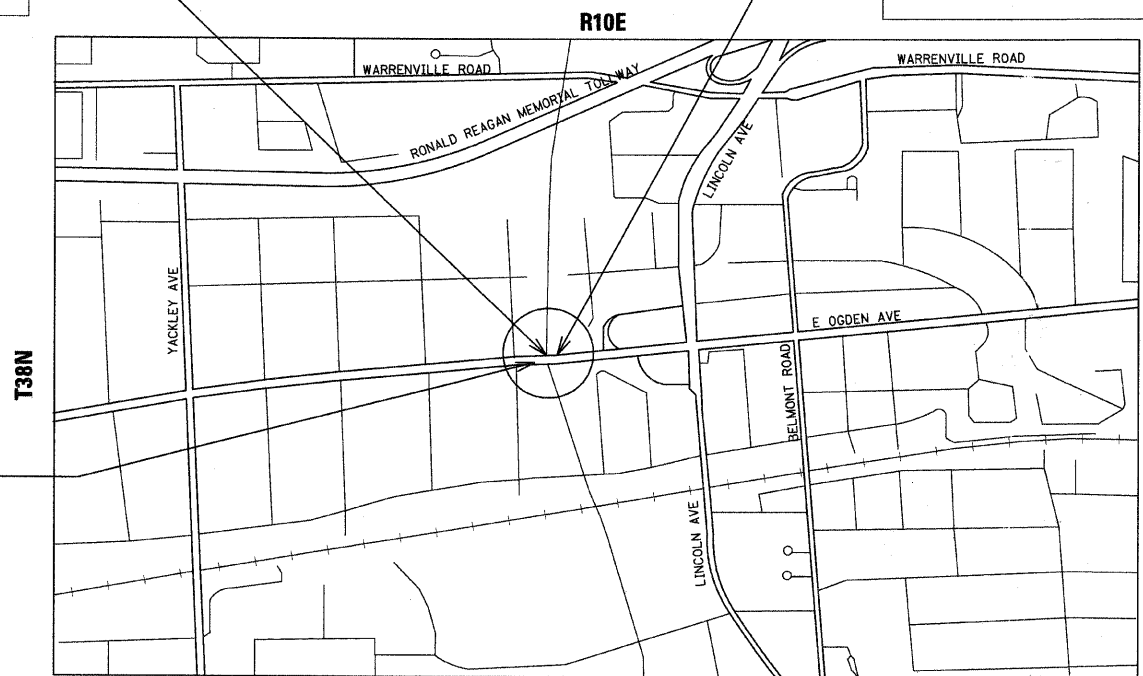
J.U.L.I.E.
 JOINT UTILITY LOCATION INFORMATION FOR EXCAVATION
 1-800-892-0123 OR 811

PROJECT MANAGER RAJENDRA SHAH (847) 705-4555
PROJECT ENGINEER MICHELLE AQUINO (847) 705-4606
CONTRACT NO. 60J45

PROJECT LOCATION
 US 34 (OGDEN AVE) OVER
 EAST BRANCH DUPAGE RIVER
 STRUCTURE NO. 022-0148

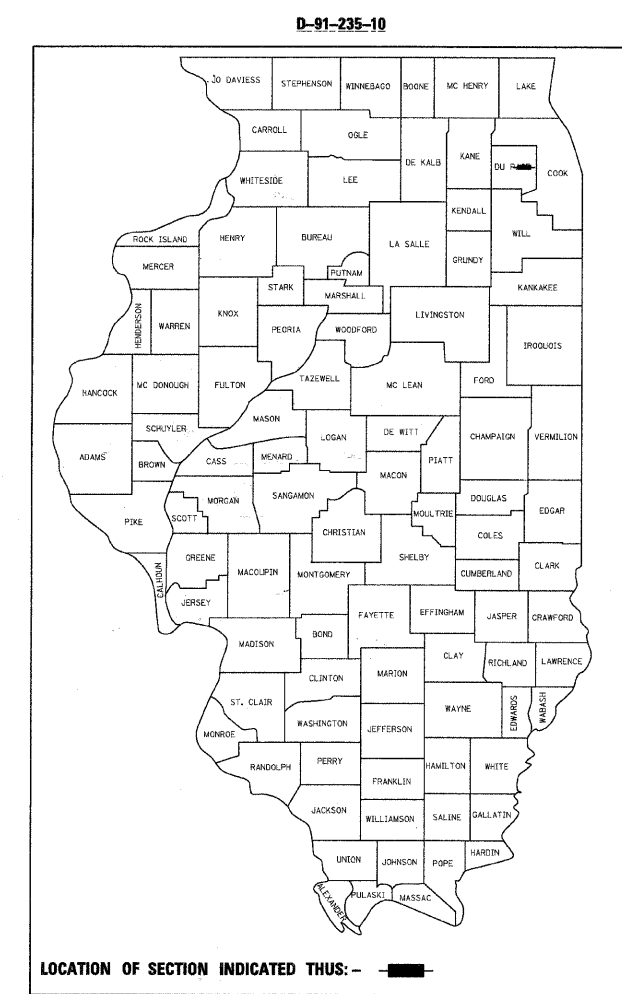
IMPROVEMENT BEGINS
 STA. 633 + 47.16

IMPROVEMENT ENDS
 STA. 634 + 75.24



LISLE TOWNSHIP
LOCATION MAP
 NOT TO SCALE

GROSS LENGTH OF PROJECT = 128.08 FEET = 0.024 MILES
NET LENGTH OF PROJECT = 128.08 FEET = 0.024 MILES




LOCATION OF SECTION INDICATED THUS: -

STATE OF ILLINOIS
DEPARTMENT OF TRANSPORTATION
DIVISION OF HIGHWAYS

SUBMITTED JANUARY 22, 2010
Diana M. O'Keefe
 DEPUTY DIRECTOR OF HIGHWAYS, REGION ENGINEER
March 19 2010
Scott E. Stitt P.E.
 ACTING ENGINEER OF DESIGN AND ENVIRONMENT
March 19 2010
Christina M. Reed
 DIRECTOR OF HIGHWAYS, CHIEF ENGINEER

PRINTED BY THE AUTHORITY
OF THE STATE OF ILLINOIS

Primera
 100 S. WACKER DRIVE SUITE 700, CHICAGO IL 60606.
 P:312-606-0910 F:312-606-0415



Ted W. Lachus 1-29-2010
 DATE
 TED W. LACHUS, P.E.
 EXPIRES 11-30-2011