

F.A.P. RTE.	SECTION	COUNTY	TOTAL SHEETS	SHEET NO.
866	37 RS-4	LAKE	30	1
FED. ROAD DIST. NO. 1	ILLINOIS	CONTRACT NO. 60J59		

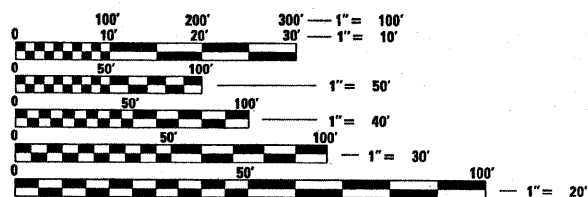
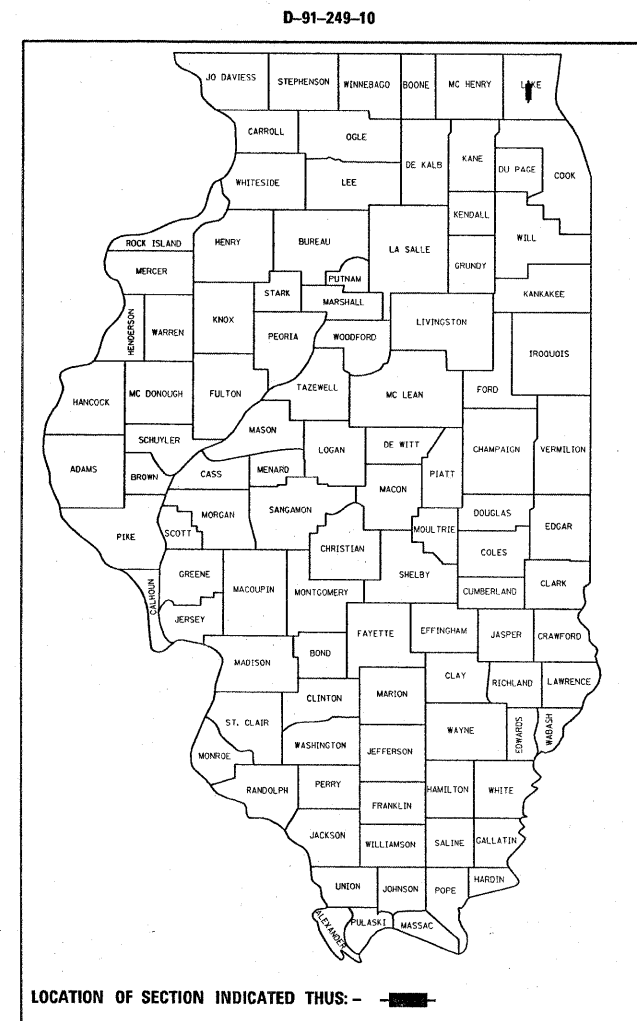
STATE OF ILLINOIS  
DEPARTMENT OF TRANSPORTATION  
DIVISION OF HIGHWAYS

FOR INDEX OF SHEETS, SEE SHEET NO. 2

PROJECT IS LOCATED IN THE VILLAGES OF  
MUNDELEIN, ROUND LAKE PARK, AND GRAYSLAKE

**PROPOSED  
HIGHWAY PLANS**

**FAP 866: ILLINOIS 83 (IVANHOE ROAD)  
FROM IL. RTE. 176 TO IL. RTE. 137  
SECTION: 37 RS-4  
RESURFACING (3P)  
PROJECT NO.: --  
LAKE COUNTY  
C-91-249-10**



FULL SIZE PLANS HAVE BEEN PREPARED USING STANDARD ENGINEERING SCALES. REDUCED SIZED PLANS WILL NOT CONFORM TO STANDARD SCALES. IN MAKING MEASUREMENTS ON REDUCED PLANS, THE ABOVE SCALES MAY BE USED.

J.U.L.I.E.  
JOINT UTILITY LOCATION INFORMATION FOR EXCAVATION  
1-800-892-0123 (OR 811)

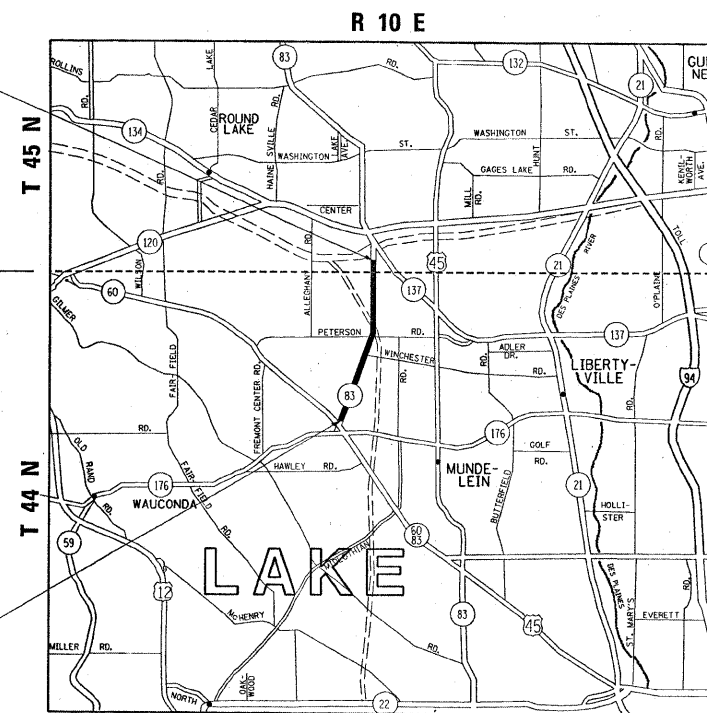
PROJECT ENGINEER: JENPAI P. CHANG (847) 705 - 4432  
PROJECT MANAGER: KEN ENG

CONTRACT NO. 60J59

PROJECT ENDS  
STATION 225 + 96

OMISSION AT RAILROAD  
STA. 211+07 - STA. 211+17

PROJECT BEGINS  
STATION 26 + 25



AVON TOWNSHIP / FREEMONT TOWNSHIP

GROSS LENGTH OF PROJECT = 19,971 FEET = 3.78 MILES  
NET LENGTH OF PROJECT = 19,961 FEET = 3.78 MILES



TRAFFIC DATA:

2007 ADT = 8,300  
SPEED LIMIT = 40 - 55 MPH

STATE OF ILLINOIS  
DEPARTMENT OF TRANSPORTATION  
DIVISION OF HIGHWAYS

SUBMITTED FEBRUARY 1 2010

*Diane M. O'Keefe*  
DEPUTY DIRECTOR OF HIGHWAYS, REGION ENGINEER

March 19, 2010  
*Scott E. Stitt, P.E.*  
Acting ENGINEER OF DESIGN AND ENVIRONMENT

March 19, 2010  
*Christine M. Reed*  
DIRECTOR OF HIGHWAYS, CHIEF ENGINEER

PRINTED BY THE AUTHORITY  
OF THE STATE OF ILLINOIS