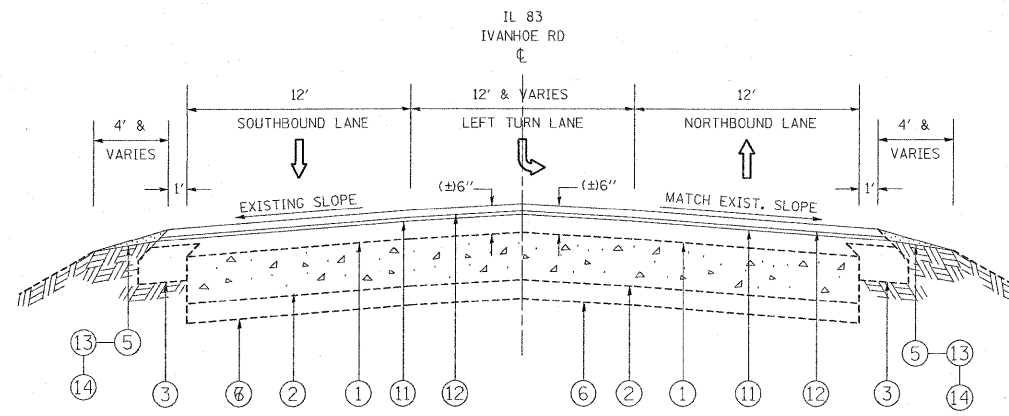


IL 83 (IVANHOE RD)  
EXISTING TYPICAL SECTION  
AT FIELDCREST DR. (FACING SOUTH)  
AT CHAHWICK WAY (FACING SOUTH)  
AT CREEKWOOD DR. (FACING SOUTH)



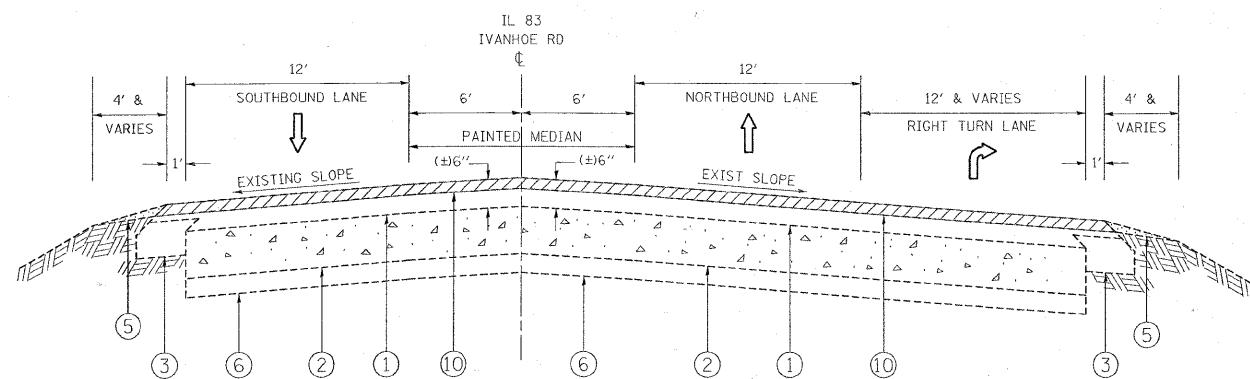
IL 83 (IVANHOE RD)  
EXISTING TYPICAL SECTION  
AT FIELDCREST DR. (FACING SOUTH)  
AT CHAHWICK WAY (FACING SOUTH)  
AT CREEKWOOD DR. (FACING SOUTH)

LEGEND

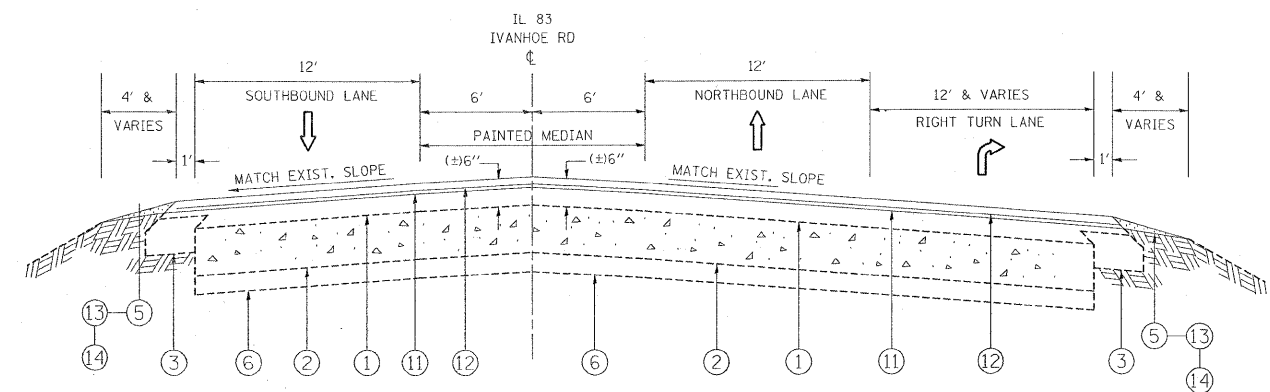
- ① EXISTING HMA SURFACING, (±) 6"
- ② EXISTING PCC PAVEMENT, (±) 9"
- ③ EXISTING HMA BASE COURSE WIDENING, (±) 9"
- ④ EXISTING HMA SHOULDER, (±) 6"
- ⑤ EXISTING AGGREGATE SHOULDER
- ⑥ EXISTING SUB-BASE GRANULAR MATERIAL, TYPE B, 4"
- ⑦ EXISTING COMB. CONC. CURB & GUTTER, TYPE B-6.24
- ⑧ EXISTING COMB. CONC. CURB & GUTTER, TYPE B-6.12
- ⑨ PROPOSED COMB. CONC. C&G REMOVAL AND REPLACEMENT
- ⑩ PROPOSED HMA SURFACE REMOVAL, 2-1/4"
- ⑪ PROPOSED POLYMERIZED LEVELING BINDER (MM), IL-4.75, N50, 3/4"
- ⑫ PROPOSED HMA SURFACE COURSE, MIX "D", N70, 1-1/2"
- ⑬ PROPOSED AGGREGATE WEDGE SHOULDER, TYPE B
- ⑭ PROPOSED GRADING AND SHAPING OF SHOULDERS

NOTE:

- \* LOCATIONS TO BE DETERMINED IN THE FIELD BY THE ENGINEER
- " THE CONTRACTOR SHALL MILL FIRST PRIOR TO PATCHING".



IL 83 (IVANHOE RD)  
EXISTING TYPICAL SECTION  
AT CHADWICK WAY (FACING NORTH)  
AT CREEKWOOD DR. (FACING NORTH)  
AT STATION 151+65 (FACING NORTH)



IL 83 (IVANHOE RD)  
EXISTING TYPICAL SECTION  
AT CHADWICK WAY (FACING NORTH)  
AT CREEKWOOD DR. (FACING NORTH)  
AT STATION 151+65 (FACING NORTH)

FILE NAME =	USER NAME = galbarrb	DESIGNED -	REVISED -	<b>STATE OF ILLINOIS DEPARTMENT OF TRANSPORTATION</b>	<b>IL 83 (IVANHOE ROAD) EXISTING AND PROPOSED TYPICAL SECTIONS</b>			F.A.P. RTE. 866	SECTION 37 RS-4	COUNTY LAKE	TOTAL SHEETS 30	SHEET NO. 5
ct:\p\work\p\wido\galbarrb\0175346\0124	910-sh-t-plan.dgn	DRAWN -	REVISED -		SCALE:	SHEET NO.	OF	SHEETS	STA.	TO STA.	CONTRACT NO. 60J59	
		CHECKED -	REVISED -								ILLINOIS FED. AID PROJECT	
		DATE -	REVISED -									