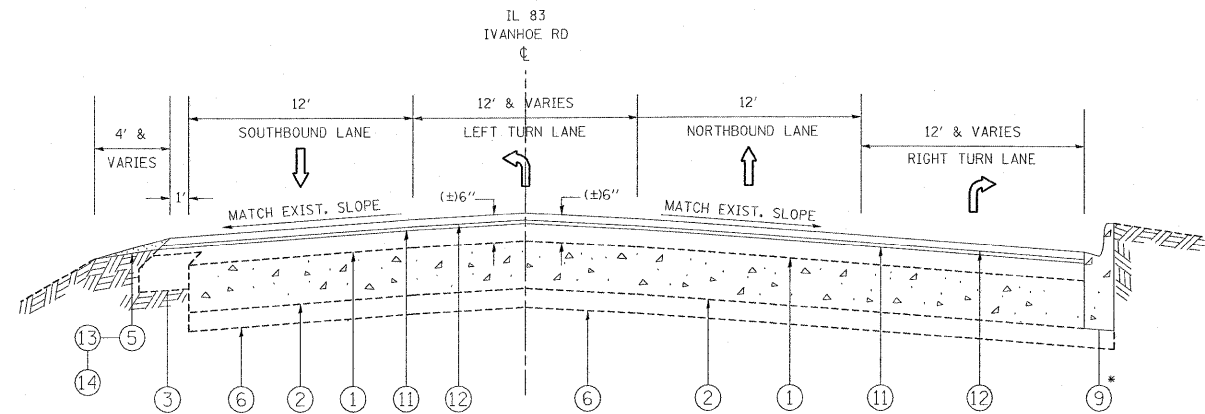


IL 83 (IVANHOE RD)
EXISTING TYPICAL SECTION
AT STATION 170+76 (FACING NORTH)



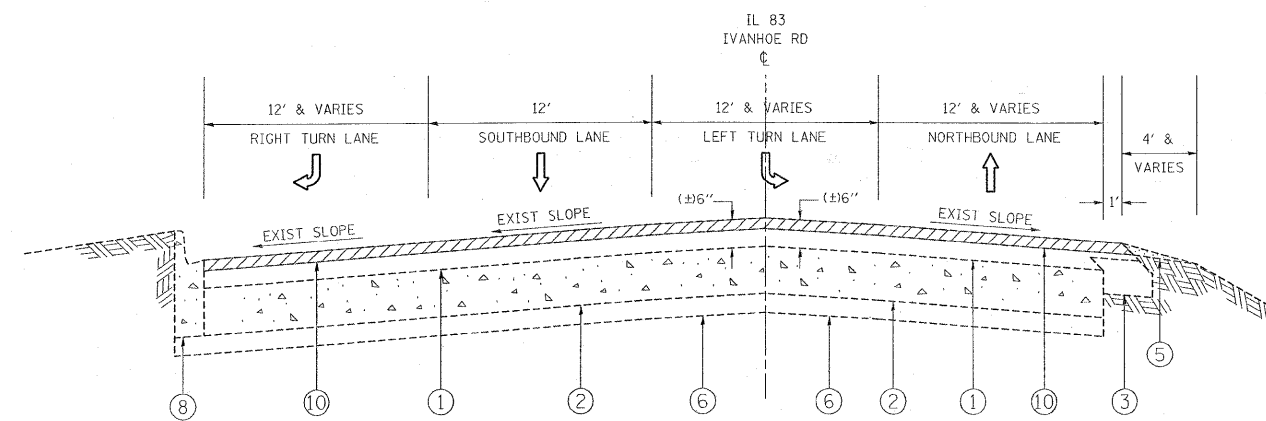
IL 83 (IVANHOE RD)
EXISTING TYPICAL SECTION
AT STATION 170+76 (FACING NORTH)

LEGEND

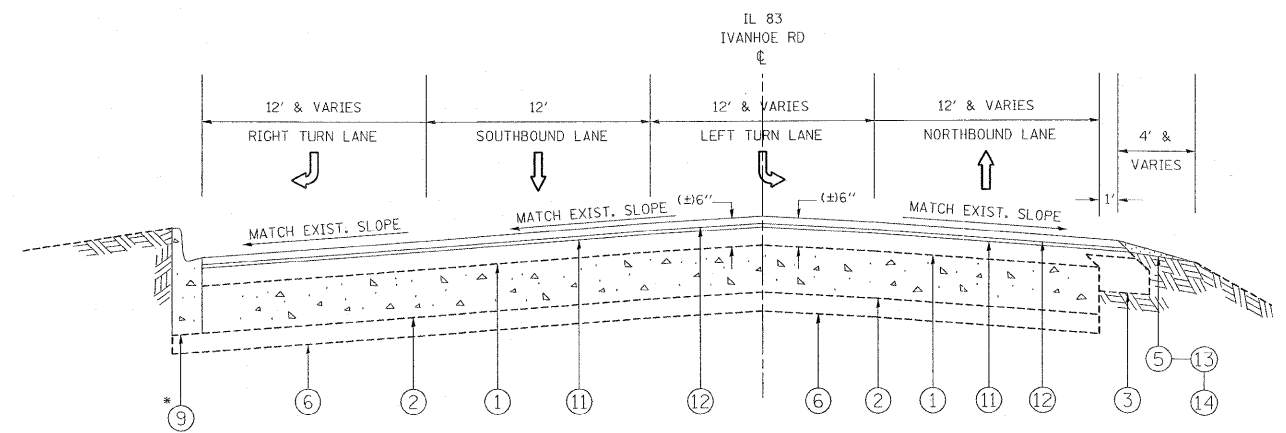
- ① EXISTING HMA SURFACING, (±) 6"
- ② EXISTING PCC PAVEMENT, (±) 9"
- ③ EXISTING HMA BASE COURSE WIDENING, (±) 9"
- ④ EXISTING HMA SHOULDER, (±) 6"
- ⑤ EXISTING AGGREGATE SHOULDER
- ⑥ EXISTING SUB-BASE GRANULAR MATERIAL, TYPE B, 4"
- ⑦ EXISTING COMB. CONC. CURB & GUTTER, TYPE B-6.24
- ⑧ EXISTING COMB. CONC. CURB & GUTTER, TYPE B-6.12
- ⑨ PROPOSED COMB. CONC. C&G REMOVAL AND REPLACEMENT
- ⑩ PROPOSED HMA SURFACE REMOVAL, 2-1/4"
- ⑪ PROPOSED POLYMERIZED LEVELING BINDER (MM), IL-4.75, N50, 3/4"
- ⑫ PROPOSED HMA SURFACE COURSE, MIX "D", N70, 1-1/2"
- ⑬ PROPOSED AGGREGATE WEDGE SHOULDER, TYPE B
- ⑭ PROPOSED GRADING AND SHAPING OF SHOULDERS

NOTE:

- * LOCATIONS TO BE DETERMINED IN THE FIELD BY THE ENGINEER
- " THE CONTRACTOR SHALL MILL FIRST PRIOR TO PATCHING".



IL 83 (IVANHOE RD)
EXISTING TYPICAL SECTION
AT STATION 170+76 (FACING SOUTH)



IL 83 (IVANHOE RD)
EXISTING TYPICAL SECTION
AT STATION 170+76 (FACING SOUTH)

FILE NAME =	USER NAME = galbannb	DESIGNED -	REVISED -	STATE OF ILLINOIS DEPARTMENT OF TRANSPORTATION	IL 83 (IVANHOE ROAD) EXISTING AND PROPOSED TYPICAL SECTIONS			F.A.P. RTE. 866	SECTION 37 RS-4	COUNTY LAKE	TOTAL SHEETS 30	SHEET NO. 7
u:\pwork\pwork\galbannb\0175346\0124	910-shl-plandgn	DRAWN -	REVISED -		SCALE:	SHEET NO.	OF	SHEETS	STA.	TO STA.	CONTRACT NO. 60J59	
	PLOT SCALE = 50.0000' / IN.	CHECKED -	REVISED -								ILLINOIS FED. AID PROJECT	
	PLOT DATE = 1/29/2010	DATE -	REVISED -								ILLINOIS FED. AID PROJECT	