

F.A.A. RTE.	SECTION	COUNTY	TOTAL SHEETS	SHEET NO.
3603	2009-125 RS	COOK	23	1
		ILLINOIS	CONTRACT NO. 60J83	

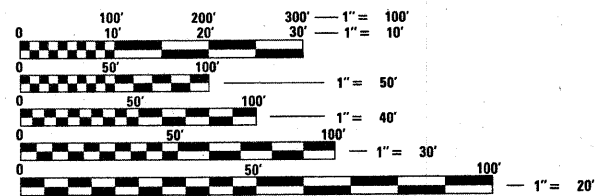
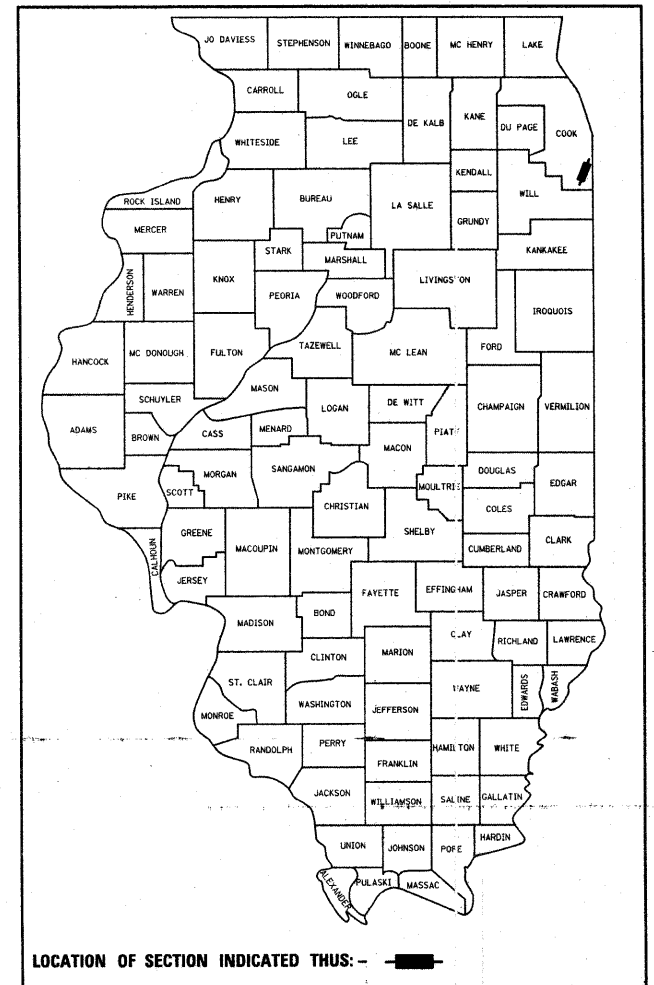
STATE OF ILLINOIS  
DEPARTMENT OF TRANSPORTATION  
DIVISION OF HIGHWAYS

**PROPOSED  
HIGHWAY PLANS**  
FAU 3603: (VOLLMER ROAD)  
SECTION: 2009-125 RS  
ILL 1 (HALSTED ST.) TO HOLBROOK ROAD  
RESURFACING  
PROJECT: --  
COOK COUNTY  
C-91-273-10

FOR INDEX OF SHEETS, SEE SHEET NO. 2

PROJECT IS LOCATED IN THE VILLAGE  
OF GLENWOOD.

D-91-273-10

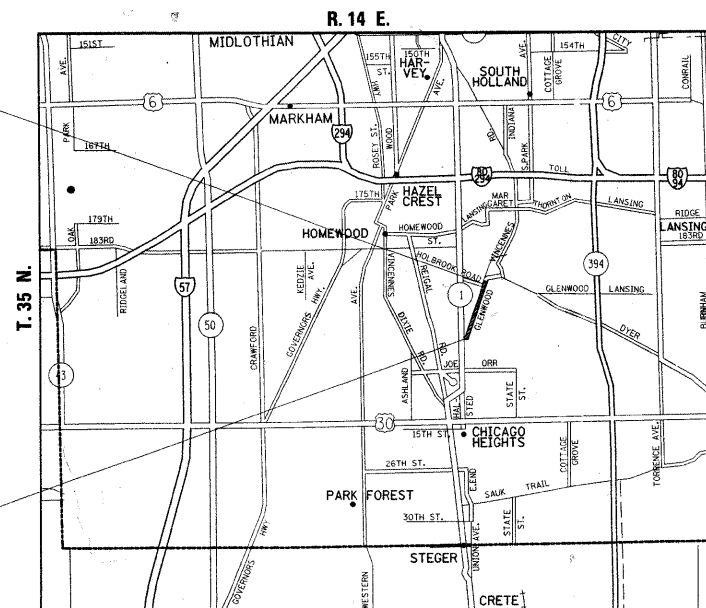


FULL SIZE PLANS HAVE BEEN PREPARED USING STANDARD ENGINEERING SCALES. REDUCED SIZED PLANS WILL NOT CONFORM TO STANDARD SCALES. IN MAKING MEASUREMENTS ON REDUCED PLANS, THE ABOVE SCALES MAY BE USED.

J.U.L.I.E.  
JOINT UTILITY LOCATION INFORMATION FOR EXCAVATION  
1-800-892-0123  
OR 811

PROJECT ENDS  
STA. 59 + 54

PROJECT BEGINS  
STA. 10 + 67



BLOOM TOWNSHIP

TRAFFIC DATA  
2006 ADT = 6,100  
SPEED LIMIT = 35 MPH

PROJECT ENGINEER DAN WILGREEN (847) 705-4240  
PROJECT MANAGER KEN ENG (847) 705-4247

CONTRACT NO. 60J83

GROSS AND NET LENGTH OF PROJECT = 4,887 FEET = 0.93 MILE

STATE OF ILLINOIS  
DEPARTMENT OF TRANSPORTATION  
DIVISION OF HIGHWAYS

SUBMITTED JANUARY 26, 2010

Diane M. O'Keefe or  
DEPUTY DIRECTOR OF HIGHWAYS, REGION ENGINEER

March 19 2010  
Scott E. Stitt P.E./e  
ACTING ENGINEER OF DESIGN AND ENVIRONMENT

March 19 2010  
Christine M. Reed /s/  
DIRECTOR OF HIGHWAYS, CHIEF ENGINEER

PRINTED BY THE AUTHORITY  
OF THE STATE OF ILLINOIS