

F.A.U. RTE.	SECTION	COUNTY	TOTAL SHEETS	SHEET NO.
2711	27 RS-9	LAKE	26	1
		ILLINOIS	CONTRACT NO. 60J96	

STATE OF ILLINOIS
DEPARTMENT OF TRANSPORTATION
DIVISION OF HIGHWAYS

**PROPOSED
HIGHWAY PLANS**

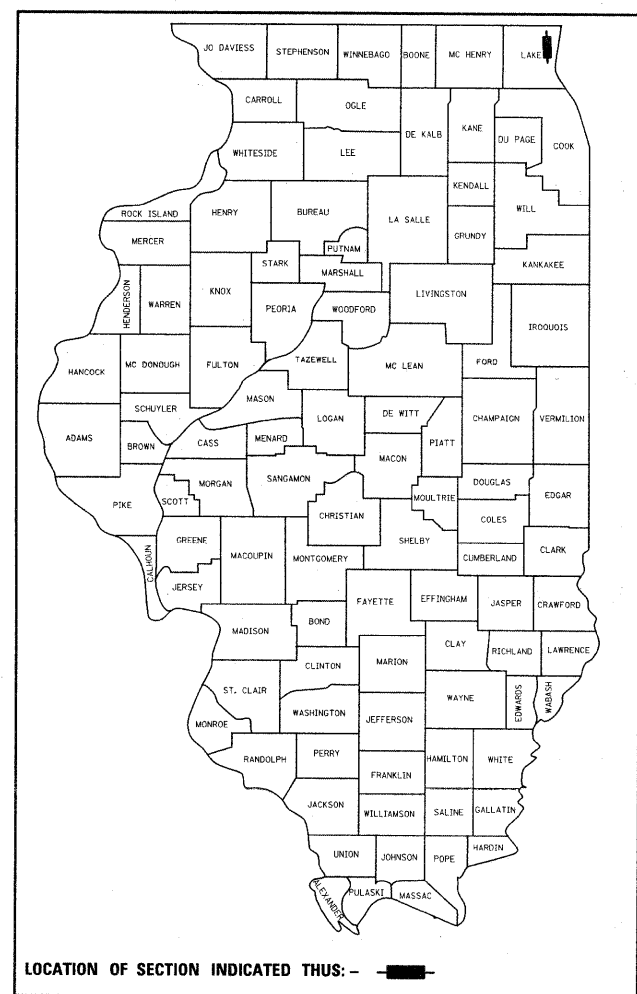
FAU ROUTE 2711: IL ROUTE 131
SHEELER AVENUE TO SUNSET AVENUE
SECTION: 27 RS-9

RESURFACING
LAKE COUNTY
C-91-318-10

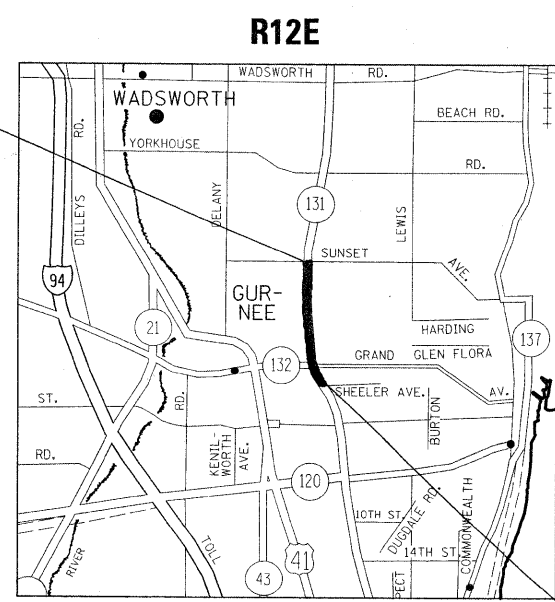
FOR INDEX OF SHEETS, SEE SHEET NO. 2

PROJECT IS LOCATED IN
THE VILLAGE OF GURNEE AND
CITY OF WAUKEGAN.

D-91-318-10

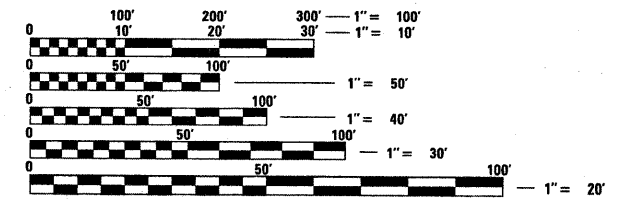


PROJECT ENDS
STATION 98 + 19



TRAFFIC DATA
SPEED LIMIT = 45 MPH
2007 ADT = 32,500

PROJECT BEGINS
STATION 12 + 48



FULL SIZE PLANS HAVE BEEN PREPARED USING STANDARD ENGINEERING SCALES. REDUCED SIZED PLANS WILL NOT CONFORM TO STANDARD SCALES. IN MAKING MEASUREMENTS ON REDUCED PLANS, THE ABOVE SCALES MAY BE USED.

J.U.L.I.E.
JOINT UTILITY LOCATION INFORMATION FOR EXCAVATION
1-800-892-0123
OR 811

PROJECT ENGINEER: DAN WILGREEN (847) 705-4240
PROJECT MANAGER: KEN ENG

GROSS AND NET LENGTH OF PROJECT = 8,571 LF = 1.62 MILES

CONTRACT NO. 60J96

STATE OF ILLINOIS
DEPARTMENT OF TRANSPORTATION
DIVISION OF HIGHWAYS

SUBMITTED JANUARY 22, 2010

Dina M. O'Keefe
DEPUTY DIRECTOR OF HIGHWAYS, REGION ENGINEER

March 19, 2010
Scott E. Stitt P.E.
Acting ENGINEER OF DESIGN AND ENVIRONMENT

March 19, 2010
Christine M. Reed
DIRECTOR OF HIGHWAYS, CHIEF ENGINEER

PRINTED BY THE AUTHORITY
OF THE STATE OF ILLINOIS