
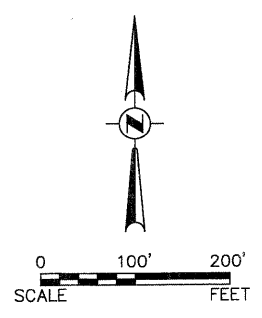
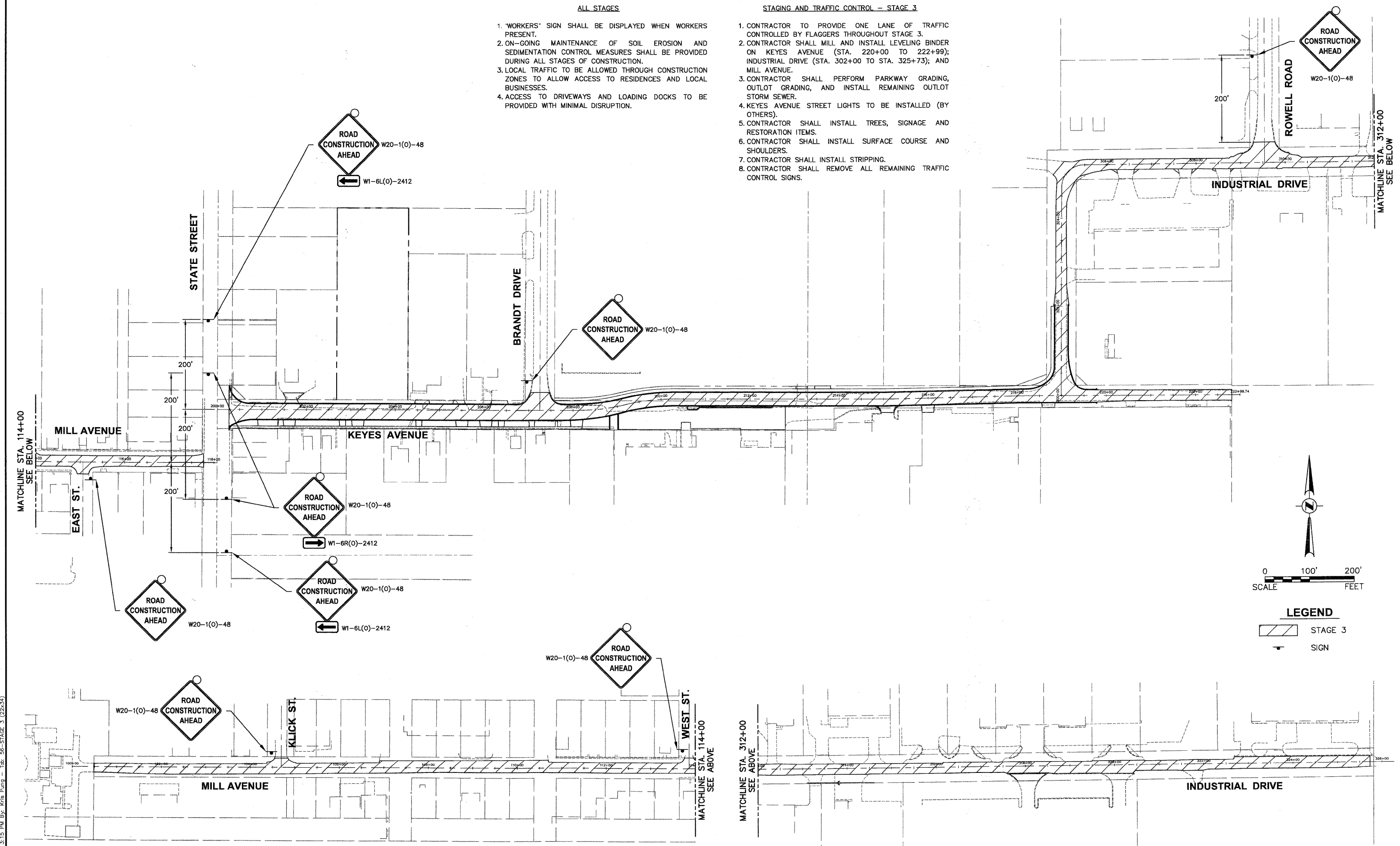


ALL STAGES

1. "WORKERS" SIGN SHALL BE DISPLAYED WHEN WORKERS PRESENT.
2. ON-GOING MAINTENANCE OF SOIL EROSION AND SEDIMENTATION CONTROL MEASURES SHALL BE PROVIDED DURING ALL STAGES OF CONSTRUCTION.
3. LOCAL TRAFFIC TO BE ALLOWED THROUGH CONSTRUCTION ZONES TO ALLOW ACCESS TO RESIDENCES AND LOCAL BUSINESSES.
4. ACCESS TO DRIVEWAYS AND LOADING DOCKS TO BE PROVIDED WITH MINIMAL DISRUPTION.

STAGING AND TRAFFIC CONTROL - STAGE 3

1. CONTRACTOR TO PROVIDE ONE LANE OF TRAFFIC CONTROLLED BY FLAGGERS THROUGHOUT STAGE 3.
2. CONTRACTOR SHALL MILL AND INSTALL LEVELING BINDER ON KEYES AVENUE (STA. 220+00 TO 222+99); INDUSTRIAL DRIVE (STA. 302+00 TO STA. 325+73); AND MILL AVENUE.
3. CONTRACTOR SHALL PERFORM PARKWAY GRADING, OUTLOT GRADING, AND INSTALL REMAINING OUTLOT STORM SEWER.
4. KEYES AVENUE STREET LIGHTS TO BE INSTALLED (BY OTHERS).
5. CONTRACTOR SHALL INSTALL TREES, SIGNAGE AND RESTORATION ITEMS.
6. CONTRACTOR SHALL INSTALL SURFACE COURSE AND SHOULDERS.
7. CONTRACTOR SHALL INSTALL STRIPPING.
8. CONTRACTOR SHALL REMOVE ALL REMAINING TRAFFIC CONTROL SIGNS.



STATE OF ILLINOIS  
DEPARTMENT OF TRANSPORTATION

STAGING AND TRAFFIC CONTROL PLAN

FILE NAME	USER NAME = *USER*	DESIGNED - JAM, SWM	REVISED - 12/02/09	<p>PROJECT NO. HPP-1468(004)</p> <p>SHEET NO. 51 OF 92 SHEETS</p>	<p>JOB NO. C-91-175-06</p> <p>STA. N/A TO STA. N/A</p>	F.A.R.T.E.	SECTION	COUNTY	TOTAL SHEETS	SHEET NO.
*FILE#*		DRAWN - KKP	REVISED - 01/22/10			N/A	06-00015-00-PV	KANE	97	56
PLOT SCALE = *SCALE*		CHECKED - JAM	REVISED - 02/03/10			CONTRACT NO. 63406				
PLOT DATE = *DATE*		DATE - 10/16/09	REVISED -			ILLINOIS FED. AID PROJECT				

Plotted: February 1, 2010 @ 3:15 PM By: Kris Papp - Tab: 56-STAGE 3 (22x34)

PATH: S:\SHP\PROJ\H0655\DWG\H0655\DWG\_FINAL\_ENG\H0655-TRAFFIC