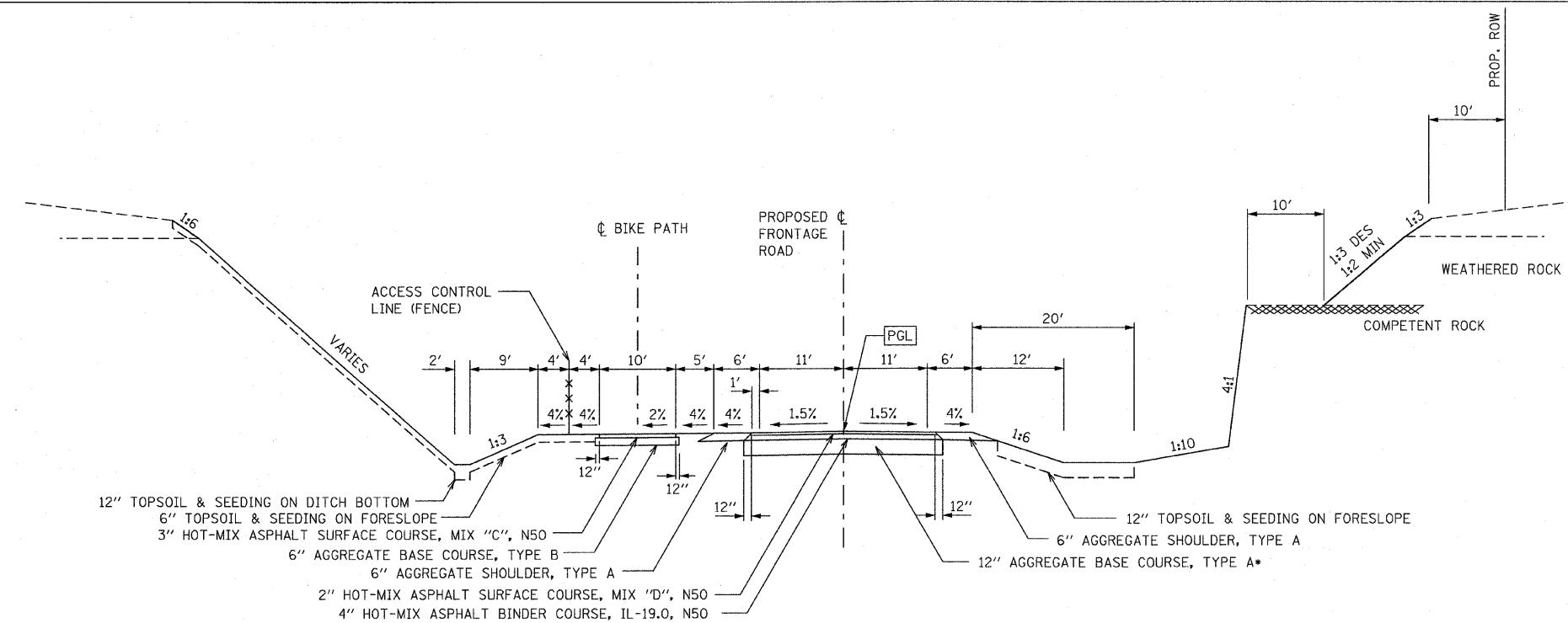


F.A.P. RTE.	SECTION	COUNTY	TOTAL SHEETS	SHEET NO.
301	177-2 (-1A, B-1, VB-1)	STEPHENSON	386	20
STA.		TO STA.		
FED. ROAD DIST. NO.	ILLINOIS	FED. AID PROJECT		
P-92-029-02		TYP-6 OF 9		
CONTRACT# 64799				

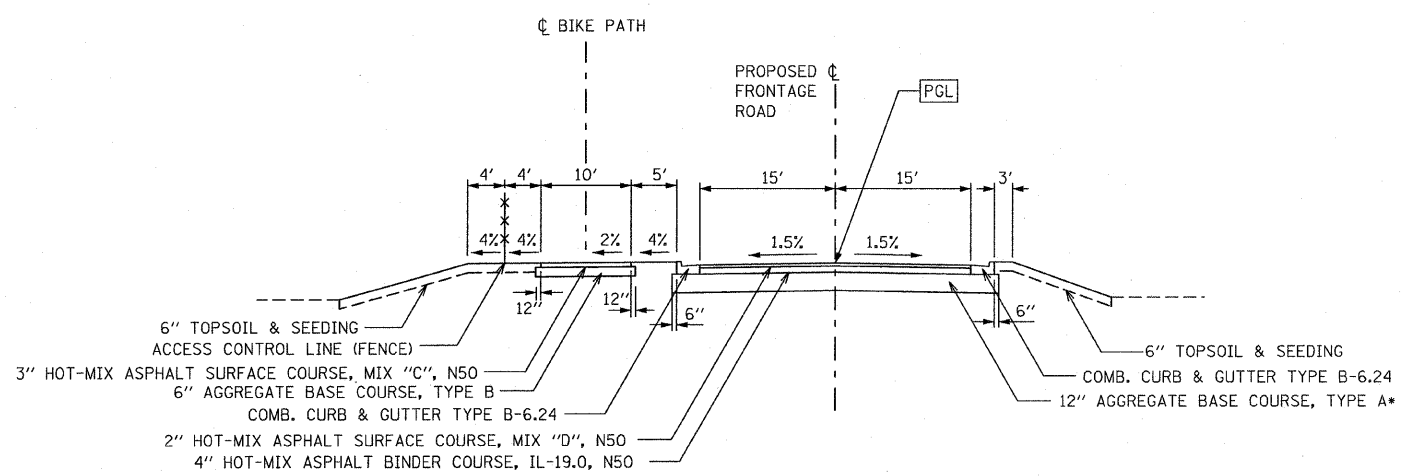


12" TOPSOIL & SEEDING ON DITCH BOTTOM  
 6" TOPSOIL & SEEDING ON FORESLOPE  
 3" HOT-MIX ASPHALT SURFACE COURSE, MIX "C", N50  
 6" AGGREGATE BASE COURSE, TYPE B  
 6" AGGREGATE SHOULDER, TYPE A  
 2" HOT-MIX ASPHALT SURFACE COURSE, MIX "D", N50  
 4" HOT-MIX ASPHALT BINDER COURSE, IL-19.0, N50

12" TOPSOIL & SEEDING ON FORESLOPE  
 6" AGGREGATE SHOULDER, TYPE A  
 12" AGGREGATE BASE COURSE, TYPE A\*

**FRONTAGE ROAD ROCK CUT  
 TYPICAL SECTION**  
 STA. 125+00.00 TO STA. 127+00.00  
 STA. 134+00.00 TO STA. 143+00.00

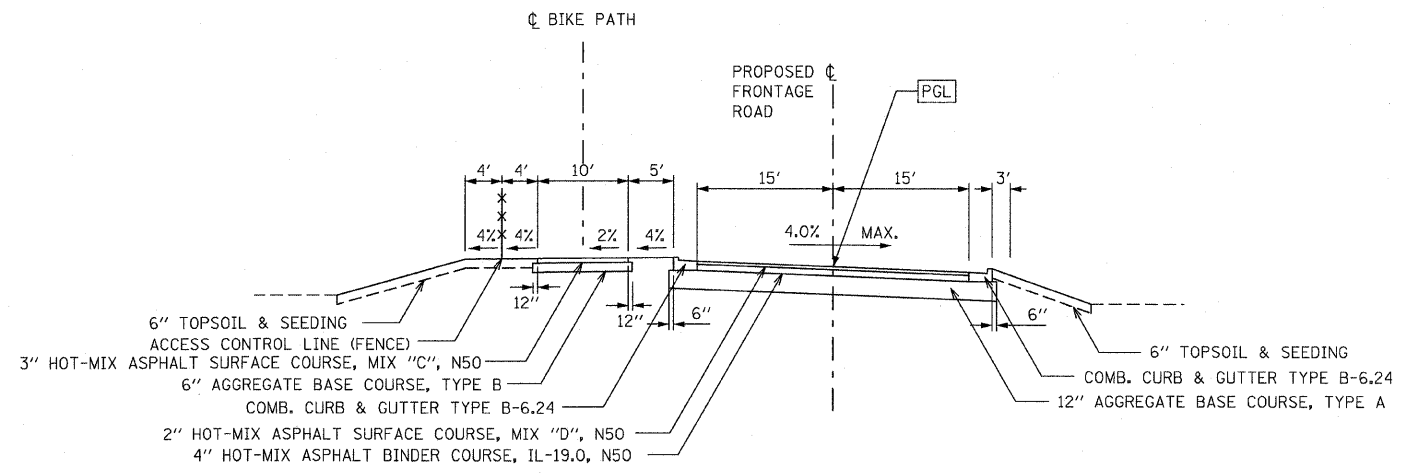
* AGGREGATE BASE COURSE	DEPTH
STA. 124+50 TO 126+50	6"
STA. 126+50 TO 127+50	18" WITH DRAIN
STA. 133+50 TO 142+00	6"
STA. 142+00 TO 143+00	18" WITH DRAIN
STA. 175+00 TO 182+00	18"



6" TOPSOIL & SEEDING  
 ACCESS CONTROL LINE (FENCE)  
 3" HOT-MIX ASPHALT SURFACE COURSE, MIX "C", N50  
 6" AGGREGATE BASE COURSE, TYPE B  
 COMB. CURB & GUTTER TYPE B-6.24  
 2" HOT-MIX ASPHALT SURFACE COURSE, MIX "D", N50  
 4" HOT-MIX ASPHALT BINDER COURSE, IL-19.0, N50

6" TOPSOIL & SEEDING  
 COMB. CURB & GUTTER TYPE B-6.24  
 12" AGGREGATE BASE COURSE, TYPE A\*

**FRONTAGE ROAD NEAR IL 26 TYPICAL SECTION  
 (WITH B-6.24 C&G)  
 (NORMAL)**  
 STA. 174+16.91 TO STA. 182+06.98



6" TOPSOIL & SEEDING  
 ACCESS CONTROL LINE (FENCE)  
 3" HOT-MIX ASPHALT SURFACE COURSE, MIX "C", N50  
 6" AGGREGATE BASE COURSE, TYPE B  
 COMB. CURB & GUTTER TYPE B-6.24  
 2" HOT-MIX ASPHALT SURFACE COURSE, MIX "D", N50  
 4" HOT-MIX ASPHALT BINDER COURSE, IL-19.0, N50

6" TOPSOIL & SEEDING  
 COMB. CURB & GUTTER TYPE B-6.24  
 12" AGGREGATE BASE COURSE, TYPE A

**FRONTAGE ROAD NEAR IL 26 TYPICAL SECTION  
 (WITH B-6.24 C&G)  
 (SUPERELEVATED)**  
 STA. 170+40.05 TO STA. 174+16.91

NOTE:  
 1. WEIGHT OF BITUMINOUS MATERIAL = 112 LBS/IN<sup>3</sup>.

REVISIONS	
NAME	DATE
M. MCGHEE	10-17-08

ILLINOIS DEPARTMENT OF TRANSPORTATION  
 F.A.P. ROUTE 301 (US RTE. 20)  
 FROM BOLTON ROAD TO WEST OF IL RTE. 26

**TYPICAL SECTIONS  
 FRONTAGE ROAD**

SCALE: NONE  
 DATE: 01-22-10

DRAWN BY SJV  
 CHECKED BY RMH

