









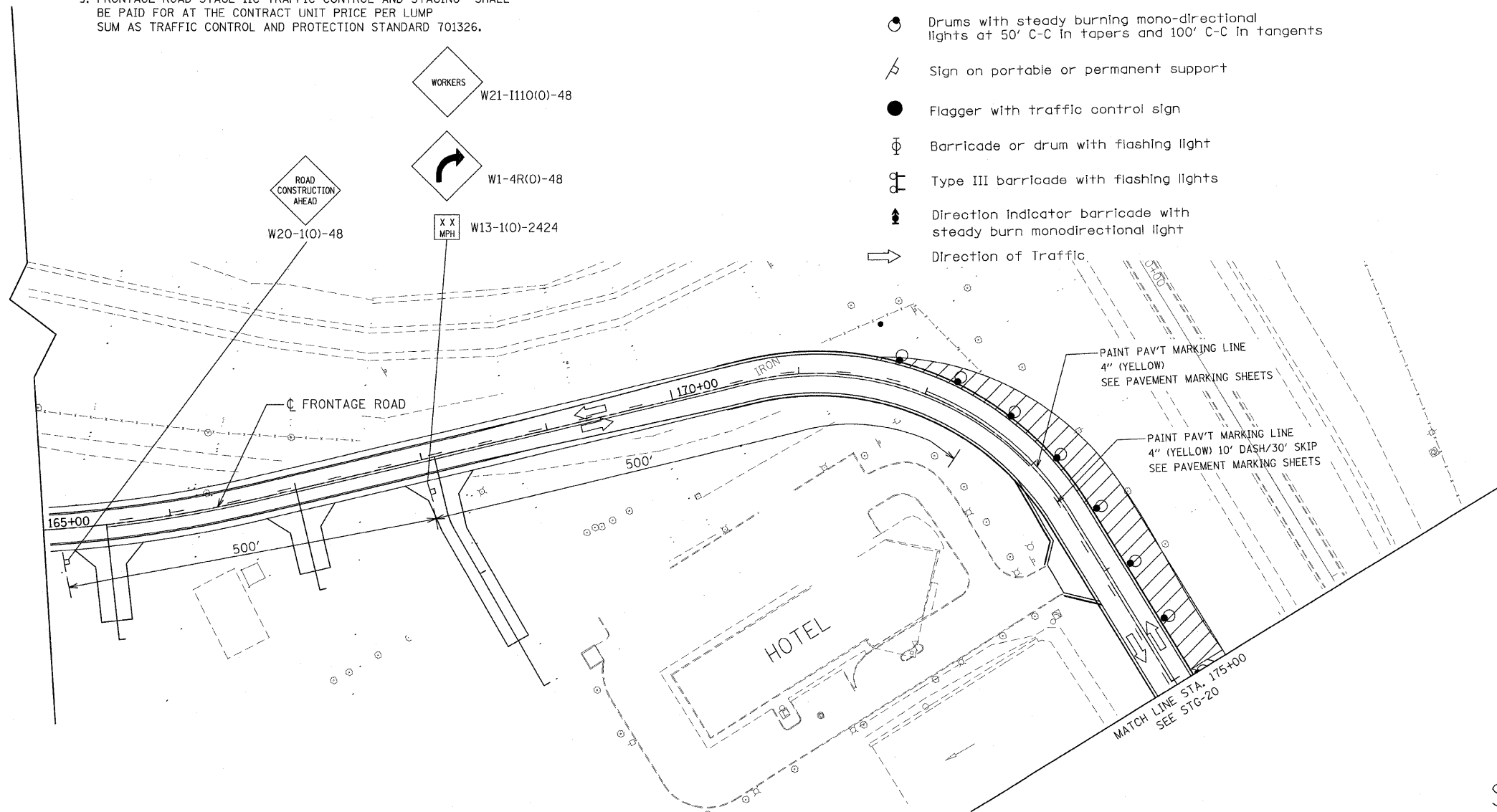
F.A.P. RTE.	SECTION	COUNTY	TOTAL SHEETS	SHEET NO.
301	177-2 (-1A, B-1, VB-1)	STEPHENSON	386	103
STA.	165+00	TO STA.	175+00	
FED. ROAD DIST. NO.	ILLINOIS	FED. AID PROJECT		
P-92-029-02 CONTRACT #64799			STG-18 OF 23	

STAGE IIC NOTES:

1. RELOCATE TRAFFIC CONTROL DEVICES, TEMPORARY PAVEMENT MARKINGS AND SIGNAGE AS SHOWN ON PLANS AND STANDARDS.
2. SHIFT SOUTHBOUND TRAFFIC TO NEW PAVEMENT.
3. SAWCUT AND REMOVE THE WEST 3' OF TEMPORARY PAVEMENT. REMOVE EXISTING NORTHBOUND PAVEMENT.
4. INSTALL DRAINAGE STRUCTURES AS SHOWN. PROTECT EXISTING UNDERGROUND SANITARY SEWER AND STRUCTURES.
5. GRADE AND CONSTRUCT NORTHBOUND LANE AS SHOWN.
6. INSTALL PERMANENT PAVEMENT MARKINGS ALONG FRONTAGE ROAD AS SHOWN.
7. SHIFT TRAFFIC TO PERMANENT PAVEMENT MARKINGS.
8. SAWCUT AND REMOVE THE REMAINING TEMPORARY PAVEMENT. GRADE THE AREA BETWEEN FRONTAGE ROAD AND THE BIKE PATH AS SHOWN. PAVE THE BIKE PATH.
9. FRONTAGE ROAD STAGE IIC TRAFFIC CONTROL AND STAGING SHALL BE PAID FOR AT THE CONTRACT UNIT PRICE PER LUMP SUM AS TRAFFIC CONTROL AND PROTECTION STANDARD 701326.

LEGEND

-  Work area
-  Drums with steady burning mono-directional lights at 50' C-C in tapers and 100' C-C in tangents
-  Sign on portable or permanent support
-  Flagger with traffic control sign
-  Barricade or drum with flashing light
-  Type III barricade with flashing lights
-  Direction indicator barricade with steady burn monodirectional light
-  Direction of Traffic.



STAGE IIC

REVISIONS	
NAME	DATE

ILLINOIS DEPARTMENT OF TRANSPORTATION
F.A.P. ROUTE 301 (US RTE. 20)
FROM BOLTON ROAD TO WEST OF IL RTE. 26

SUGGESTED TRAFFIC CONTROL
AND STAGING PLANS
FRONTAGE ROAD

SCALE: 1"=50'
DATE: 01-22-10

DRAWN BY SJV
CHECKED BY RMH

