
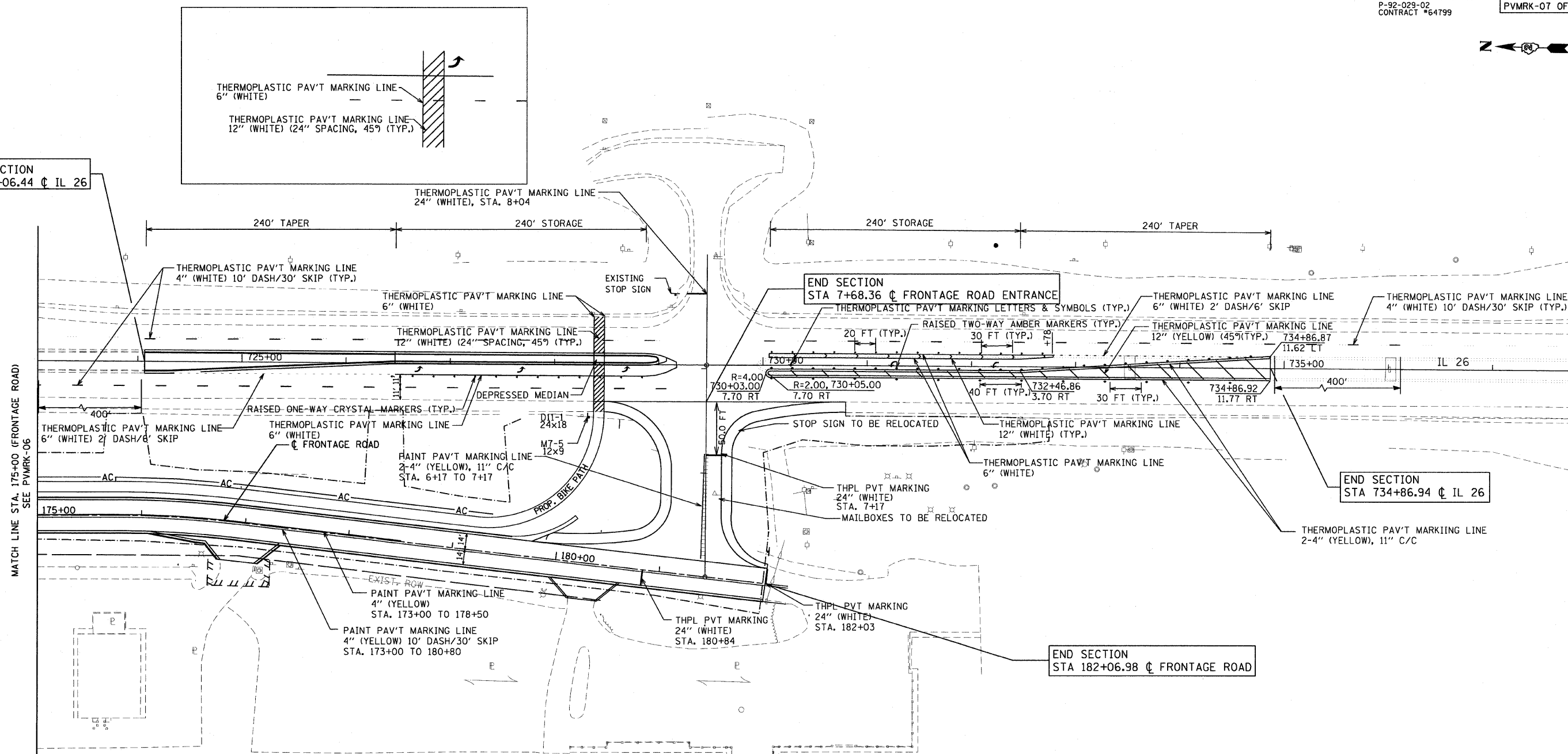


F.A.P. RTE.	SECTION	COUNTY	TOTAL SHEETS	SHEET NO.
301	177-2 (-1A, B-1, VB-1)	STEPHENSON	386	134
STA.	175+00	TO STA.	STA.	
FED. ROAD DIST. NO.	ILLINOIS	FED. AID PROJECT		
P-92-029-02				PVMRK-07 OF 07
CONTRACT #64799				



BEGIN SECTION
STA 724+06.44 C IL 26

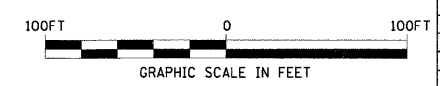


MATCH LINE STA. 175+00 (FRONTAGE ROAD)
SEE PVMRK-06

END SECTION
STA 734+86.94 C IL 26

END SECTION
STA 182+06.98 C FRONTAGE ROAD

NOTE:
ALL PERMANENT SIGNING SHALL BE FURNISHED AND INSTALLED BY IDOT. THE CONTRACTOR SHALL BE RESPONSIBLE FOR ALL PAVEMENT MARKING WORK AS SHOWN IN THE PLANS.



REVISIONS	
NAME	DATE

ILLINOIS DEPARTMENT OF TRANSPORTATION
F.A.P. ROUTE 301 (US RTE. 20)
FROM BOLTON ROAD TO WEST OF IL RTE. 26

PAVEMENT MARKING PLANS
FRONTAGE ROAD AND IL ROUTE 26

SCALE: 1"=50'
DATE: 01-22-10
DRAWN BY SJV
CHECKED BY RMH