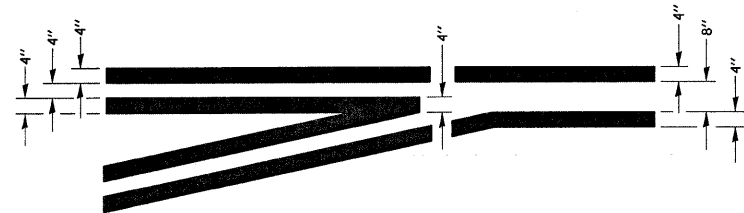
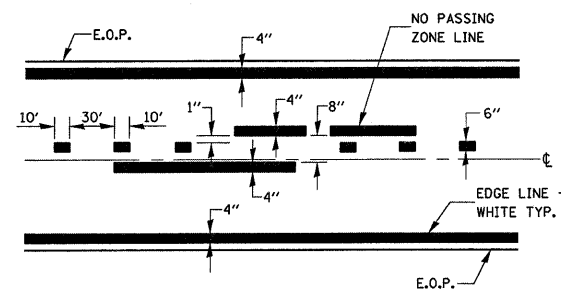


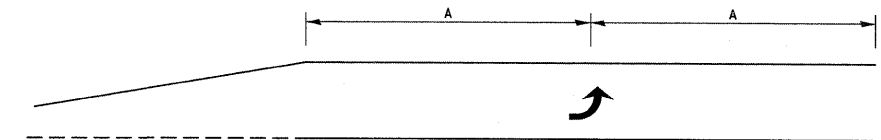

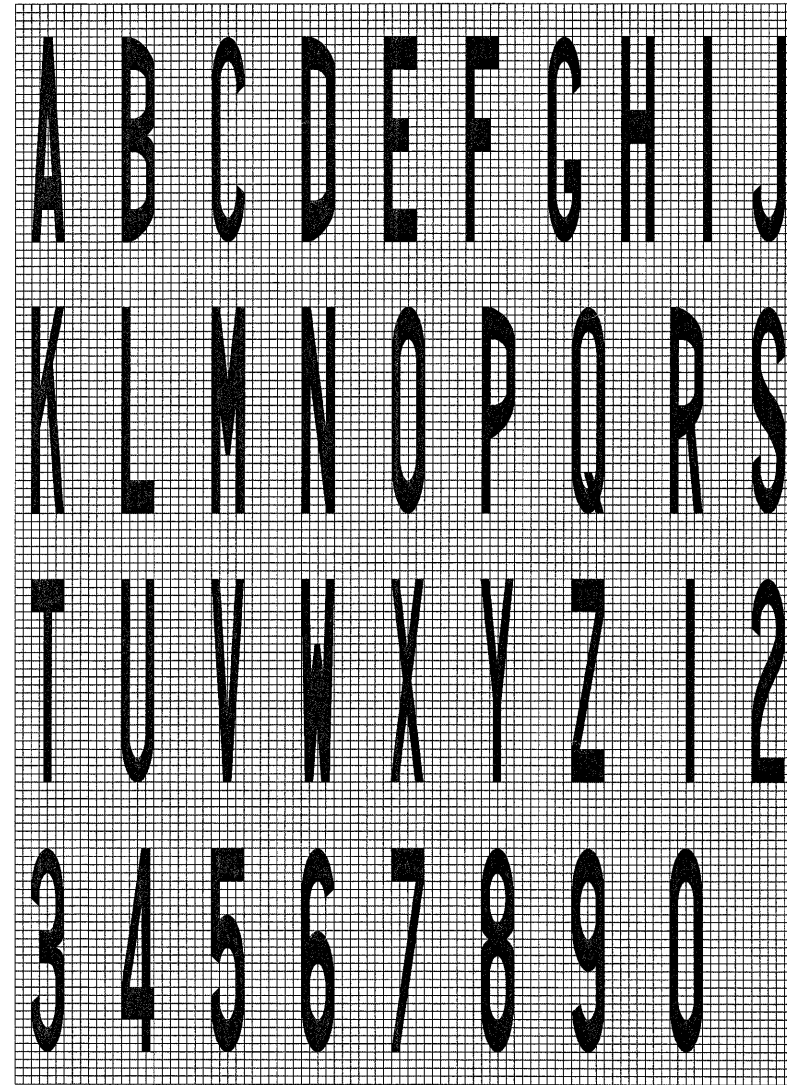
TYPICAL ISLAND



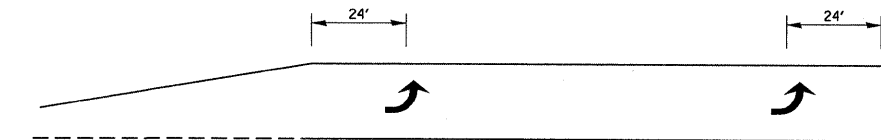
**TYPICAL APPLICATION
@ LEFT TURN LANES**



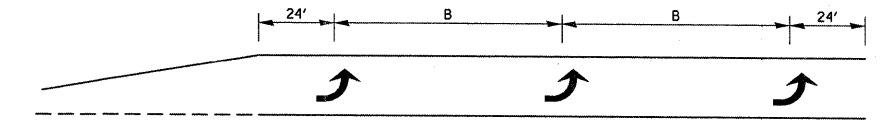
PAVEMENT MARKING



99' AND UNDER

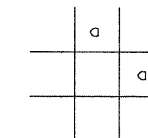


100' TO 149'



150' AND LONGER

**TYPICAL PLACEMENT OF ARROWS
IN TURN LANES**



| LEGEND HEIGHT | ARROW SIZE | a |
|---------------|------------|-----|
| 6' | SMALL | 2.9 |
| 8' | LARGE | 3.8 |

THE SPACE BETWEEN ADJACENT LETTERS OR NUMERALS SHOULD BE APPROXIMATELY 3' FOR 6' LEGEND AND 4' FOR 8' LEGEND.

LETTER AND ARROW GRID SCALE

| | | | | | | | | | | | | | |
|--|--|------------|-----------|---|---------------------------|---------------------------------|--------------------------|----|-------------|---------|--------|--------------|-----------|
| FILE NAME = | USER NAME = braboypc | DESIGNED - | REVISED - | STATE OF ILLINOIS DEPARTMENT OF TRANSPORTATION | DETAILS | | | | F.A.P. RTE. | SECTION | COUNTY | TOTAL SHEETS | SHEET NO. |
| ca:\pwwork\p\WIDOT\BRABOYPC\d0118930\DET | HL.S.dgn | DRAWN - | REVISED - | | 627 | (IR,B,L,M)RS-3 | LASALLE | 10 | 8 | | | | |
| | PLOT SCALE = 50,0000' / IN. | CHECKED - | REVISED - | | CONTRACT NO. 66597 | | | | | | | | |
| | PLOT DATE = Dec 28, 2009 - 05:46:26 PM | DATE - | REVISED - | | ILLINOIS FED. AID PROJECT | | | | | | | | |
| | | | | | SCALE: _____ | SHEET NO. _____ OF _____ SHEETS | STA. _____ TO STA. _____ | | | | | | |