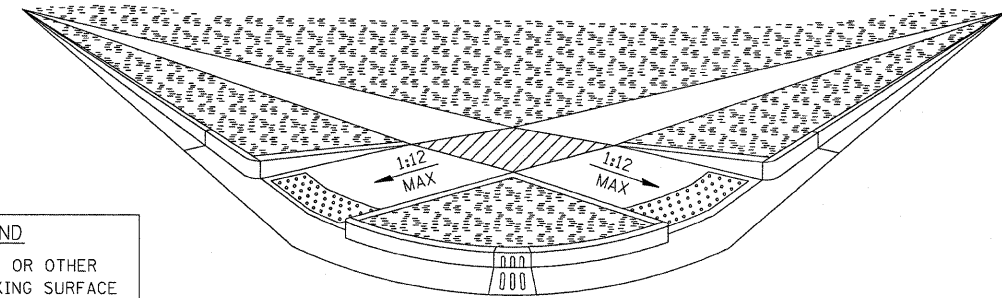


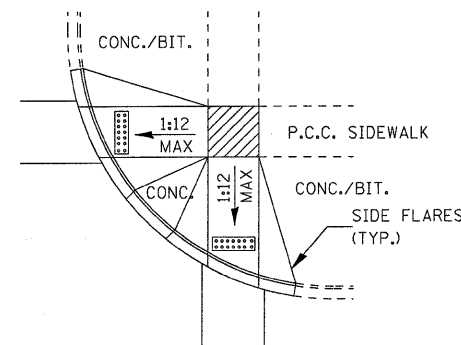
- LEGEND**
- PLANTING OR OTHER NON-WALKING SURFACE
  - SLOPE = 2% MAX.
  - DETECTABLE WARNING

**ADA SIDEWALK ACCESSIBILITY RAMPS  
METHOD 1**



- LEGEND**
- PLANTING OR OTHER NON-WALKING SURFACE
  - SLOPE = 2% MAX.
  - DETECTABLE WARNING

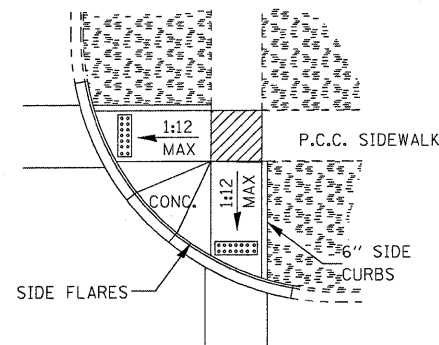
**ADA SIDEWALK ACCESSIBILITY RAMPS  
METHOD 1 PERSPECTIVE WITH SIDE CURBS**



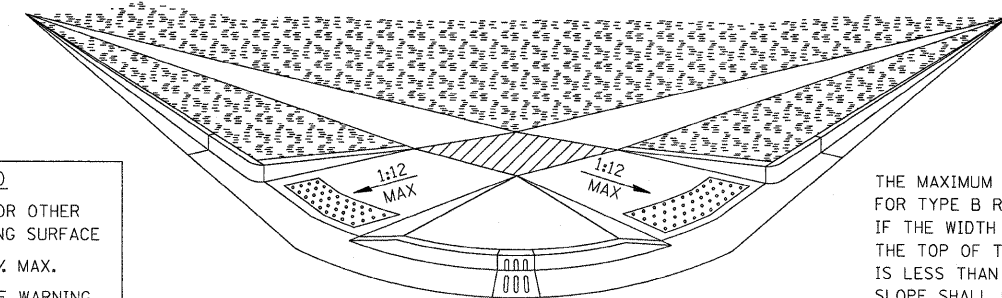
- LEGEND**
- PLANTING OR OTHER NON-WALKING SURFACE
  - SLOPE = 2% MAX.
  - DETECTABLE WARNING

**ADA SIDEWALK ACCESSIBILITY RAMPS  
METHOD 1 PERSPECTIVE WITH SIDE FLARES**

THE MAXIMUM SLOPE OF THE SIDE FLARE FOR TYPE B RAMPS SHALL BE 1:10; HOWEVER, IF THE WIDTH OF THE LANDING AREA BETWEEN THE TOP OF THE RAMP AND AN OBSTRUCTION IS LESS THAN 4'-0" THEN THE MAXIMUM SLOPE SHALL BE 1:12.



- LEGEND**
- PLANTING OR OTHER NON-WALKING SURFACE
  - SLOPE = 2% MAX.
  - DETECTABLE WARNING



- LEGEND**
- PLANTING OR OTHER NON-WALKING SURFACE
  - SLOPE = 2% MAX.
  - DETECTABLE WARNING

**ADA SIDEWALK ACCESSIBILITY RAMPS  
METHOD 1 PERSPECTIVE WITH SIDE CURBS AND SIDE FLARES**

THE MAXIMUM SLOPE OF THE SIDE FLARE FOR TYPE B RAMPS SHALL BE 1:10; HOWEVER, IF THE WIDTH OF THE LANDING AREA BETWEEN THE TOP OF THE RAMP AND AN OBSTRUCTION IS LESS THAN 4'-0" THEN THE MAXIMUM SLOPE SHALL BE 1:12.

**TYPICAL CURB APPLICATIONS FOR METHOD 1**

FILE NAME = c:\pwork\p1001\CARPENTERJ\dms82734	USER NAME = carpenterdj details.dgn	DESIGNED - DRAWN -	REVISED - REVISED -	<b>STATE OF ILLINOIS DEPARTMENT OF TRANSPORTATION</b>	F.A.P. RTE. 332	SECTION (2X, 1X, 17, 48X-4)RS-3	COUNTY IROQUOIS	TOTAL SHEETS 15	SHEET NO. 12
PLOT SCALE = 50.0000' / IN.	CHECKED -	REVISED -	REVISED -		SCALE:	SHEET NO.	OF SHEETS	STA.	TO STA.
PLOT DATE = Jan 28, 2010 - 10:53:31 AM	DATE -	REVISED -	REVISED -		CONTRACT NO. 66663 ILLINOIS FED. AID PROJECT				