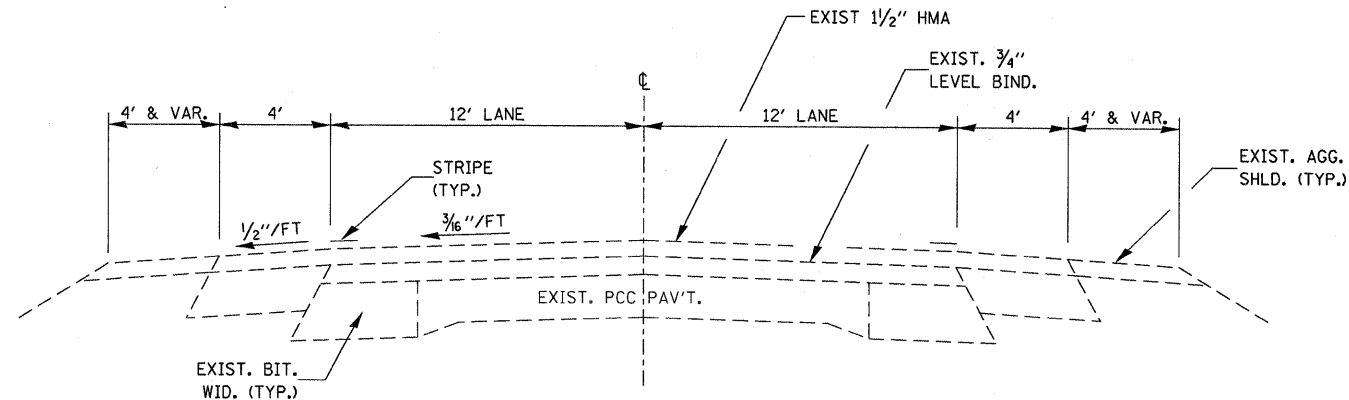


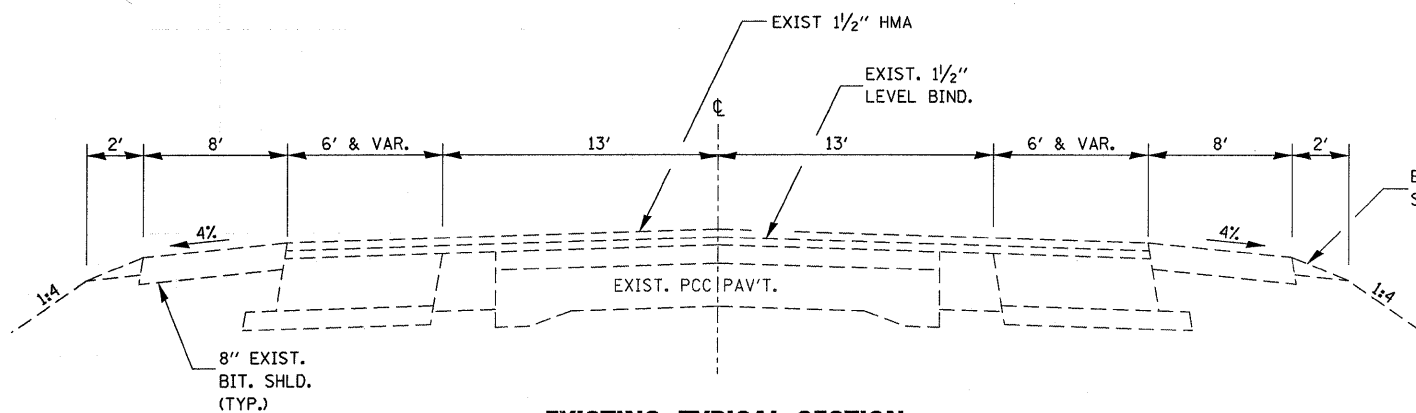
**EXISTING TYPICAL SECTION**

STA. 274+52 TO STA. 435+56



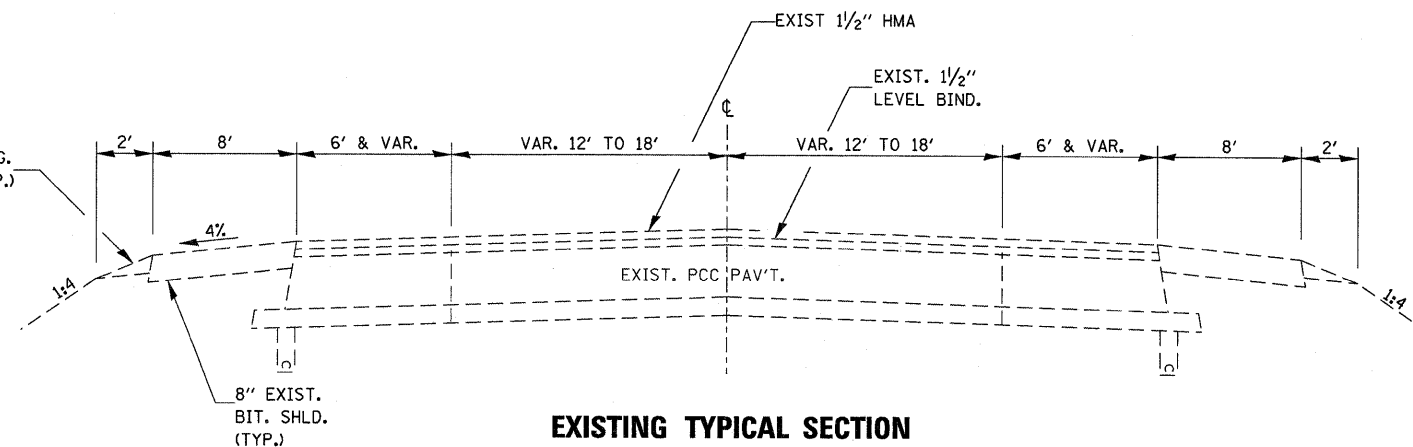
**EXISTING TYPICAL SECTION**

STA. 435+56 TO STA. 963+82 (STA. 20+27.8 STATION CHANGE)  
 BRIDGE OMISSIONS:  
 SN 053-0062 STA. 568+38 TO STA. 569+98  
 SN 053-0064 STA. 788+85 TO STA. 790+85  
 SN 053-0065 STA. 851+47 TO STA. 852+87



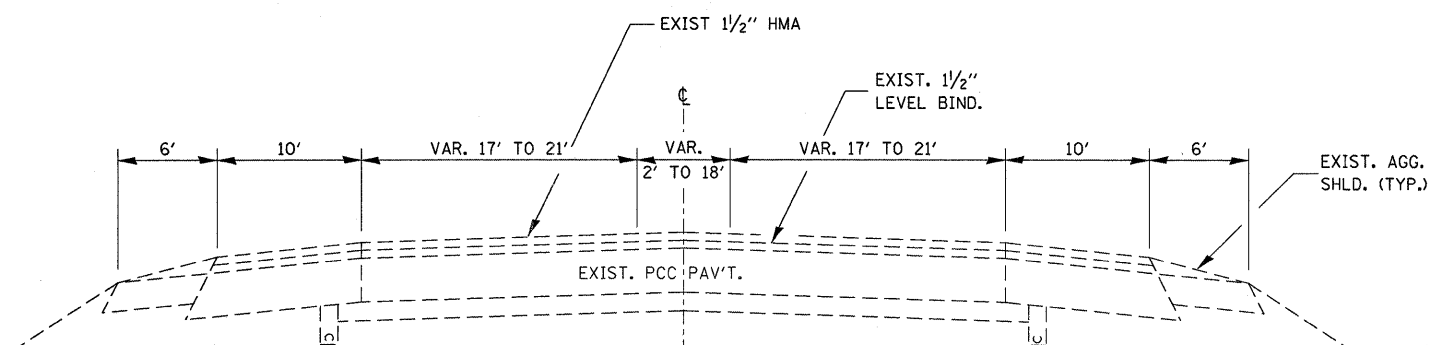
**EXISTING TYPICAL SECTION**

STA. 20+27.8 TO STA. 29+73



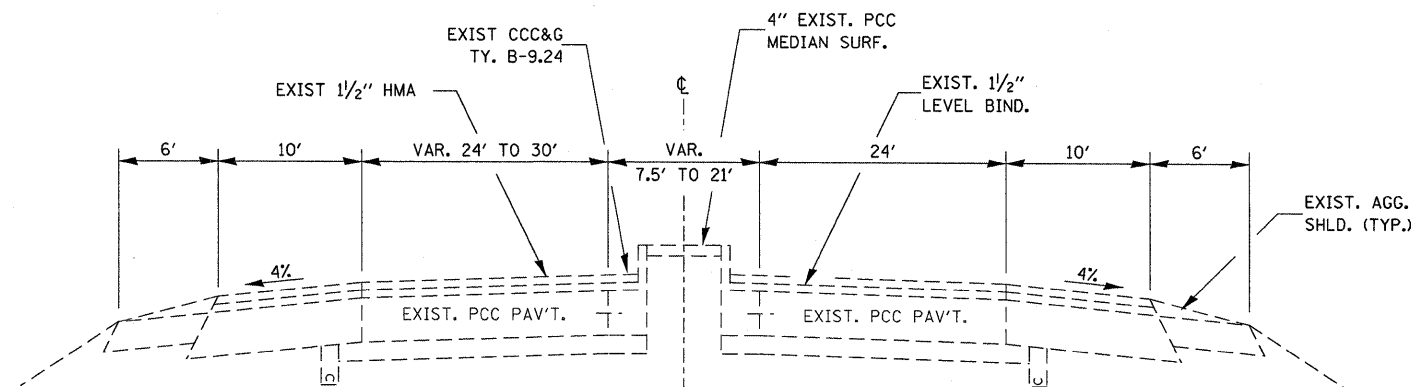
**EXISTING TYPICAL SECTION**

STA. 29+73 TO STA. 36+46.7



**EXISTING TYPICAL SECTION**

STA. 36+46 TO STA. 38+92



**EXISTING TYPICAL SECTION**

STA. 38+92 TO STA. 40+59

FILE NAME =	USER NAME = corcoranlm	DESIGNED -	REVISED -
ca:\pw\work\p\wdot\corcoranlm\dms64429\066845-SHEETS.dgn		DRAWN -	REVISED -
PLOT SCALE = 50,0000' / IN.		CHECKED -	REVISED -
PLOT DATE = Feb 03, 2010 - 11:00:42 AM		DATE -	REVISED -

**STATE OF ILLINOIS  
 DEPARTMENT OF TRANSPORTATION**

<b>IL 116 TYPICAL SECTIONS</b>		F.A.P. RTE.	SECTION	COUNTY	TOTAL SHEETS	SHEET NO.
SCALE:	SHEET NO. OF SHEETS	673	(111,112)RS-2&(112X)RS-5	LIVINGSTON	12	4
STA. TO STA.	FED. ROAD DIST. NO.		ILLINOIS FED. AID PROJECT		CONTRACT NO. 66845	