



MATCH LINE STA. 319+00

MATCH LINE STA. 334+00

320

325



330

+03

+42

PE W/MB +04

HMA SHLDS 3' (TYP)



MATCH LINE STA. 334+00

MATCH LINE STA. 349+00


335

340

+98

+50

HMA SHLDS 3' (TYP)



FILE NAME =	USER NAME = duncanbd	DESIGNED -	REVISED -
c:\pwwork\FW100T\DUNCANBD\0129029\d366951-shr-cover.dgn		DRAWN -	REVISED -
	PLOT SCALE = 50.0000' / IN.	CHECKED -	REVISED -
	PLOT DATE = Jan 19, 2010 - 10:40:49 AM	DATE -	REVISED -

**STATE OF ILLINOIS
DEPARTMENT OF TRANSPORTATION**

PLAN VIEW

SCALE: 1:50 SHEET NO. 7 OF 8 SHEETS STA. 319+00 TO STA. 349+00

F.A.P. RTE.	SECTION	COUNTY	TOTAL SHEETS	SHEET NO.
324	(25)RS-4	DEKALB	17	14
CONTRACT NO. 66951				
ILLINOIS FED. AID PROJECT				