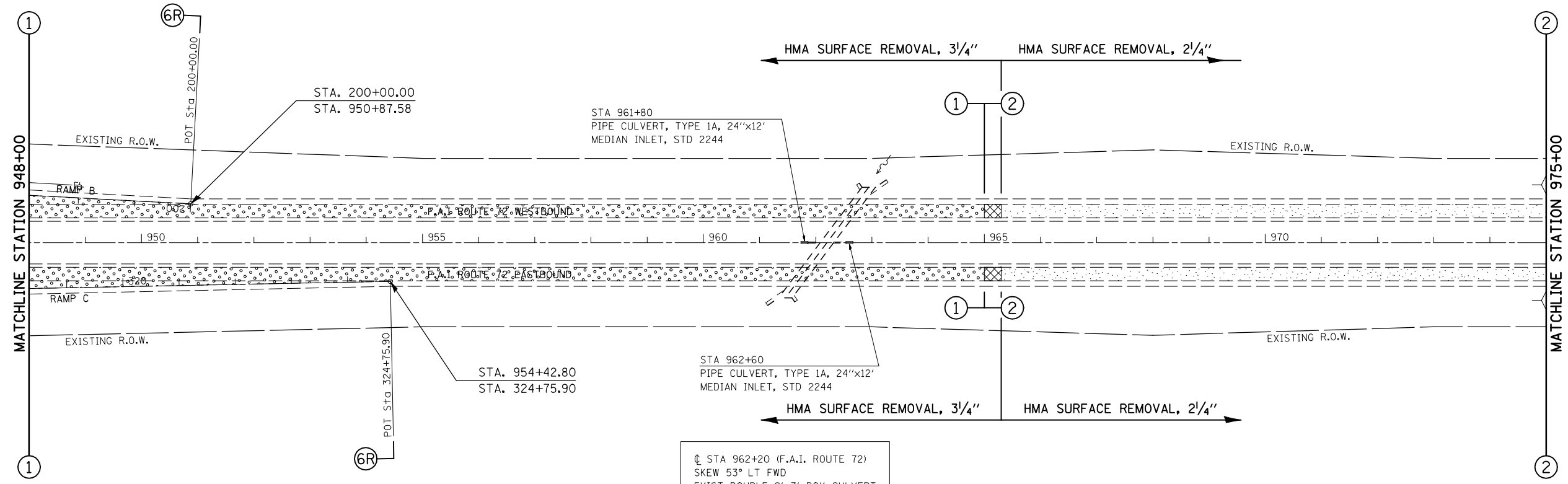
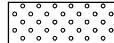




F.A.I. RTE.	SECTION	COUNTY	TOTAL SHEETS	SHEET NO.
72	*	PIATT	251	112
STA. 948+00		TO STA. 975+00		
FED. ROAD DIST. NO.	ILLINOIS	FED. AID PROJECT		

* (58,74-66)&(74-67&68)RS-1



- 

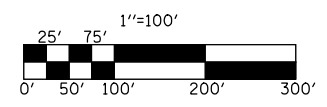
HMA SURFACE REMOVAL, 3/4"
THE SPECIFIED DEPTH IS INTENDED TO REMOVE THE FULL THICKNESS OF EXISTING HMA OVERLAY AND TEXTURE THE EXISTING CONCRETE PAVEMENT SURFACE
- 

AREA OF MILLING TRANSITION
THE AREA OF MILLING TRANSITION SHALL BE INCLUDED IN THE CONTRACT UNIT PRICE FOR THE HMA SURFACE REMOVAL, 3/4"
NO ADDITIONAL COMPENSATION SHALL BE ALLOWED
- 

HMA SURFACE REMOVAL, 2/4"

SEE DETAILS FOR I-72 MAINLINE MILLING AND RESURFACING TRANSITIONS
SHEET 2 OF 4

⊙ STA 962+20 (F.A.I. ROUTE 72)
SKEW 53° LT FWD
EXIST DOUBLE 9'x7' BOX CULVERT
STRUCTURE NO. 074-0057



PLAN NOTE: THERE ARE GUARDPOSTS AND DELINEATORS TO BE REMOVED AND REPLACED IN THIS SECTION. THE ENGINEER SHALL CONDUCT A PRELIMINARY SURVEY TO DETERMINE QUANTITY OF EACH ITEM PRIOR TO CONSTRUCTION.

REVISIONS	
NAME	DATE

ILLINOIS DEPARTMENT OF TRANSPORTATION
PLAN VIEW
F.A.I. ROUTE 72
SECTION: (58,74-66)&(74-67&68)RS-1
PIATT COUNTY
SCALE: 1" = 100'
DATE: 10/18/05
DRAWN BY: CADD
CHECKED BY:

PLOT DATE = 2/8/2010
FILE NAME = g:\p\w\w\k\PMIDOT\BUCKLESJJ\d0109678\100pland.dgn
PLOT SCALE = 211.7647 / IN.
USER NAME = bucklesjj