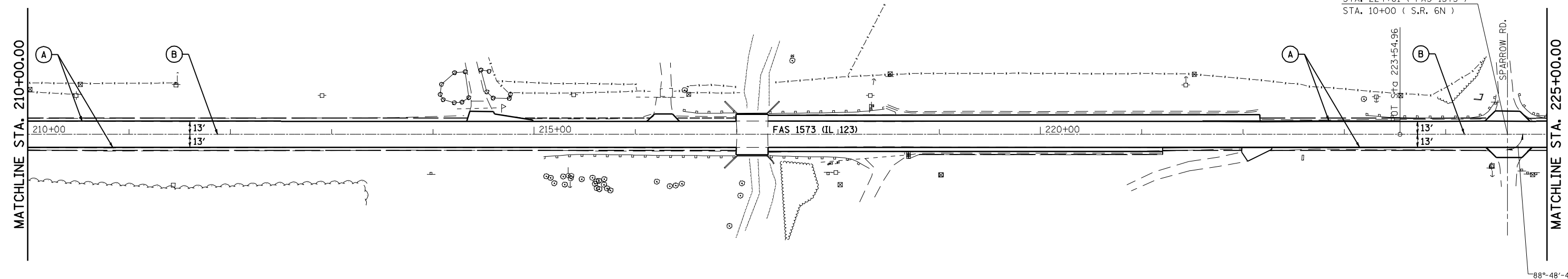
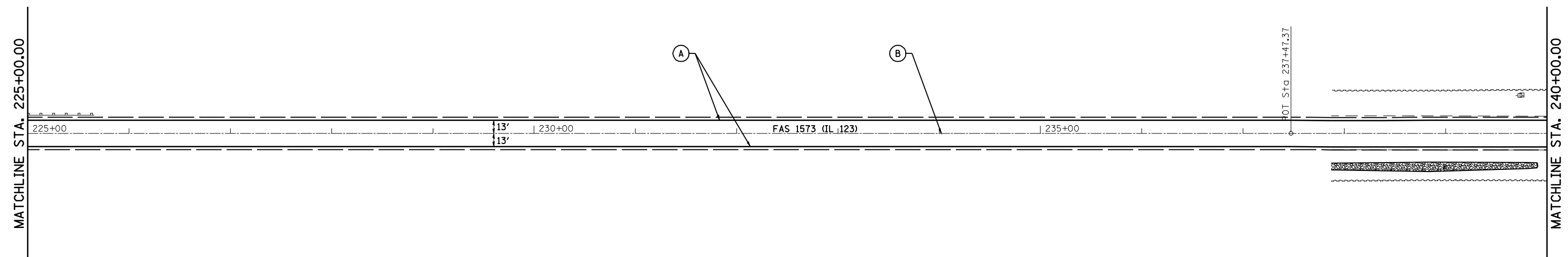
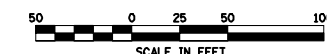


STA. 224+61 (FAS 1573) =
STA. 10+00 (S.R. 6N)



LEGEND

- (A) PAINT PAVEMENT MARKING
LINE 5" SOLID WHITE
- (B) PAINT PAVEMENT MARKING
5" SKIP-DASH YELLOW ON CL
SEE PAVEMENT MARKING SCHEDULE
FOR LOCATIONS OF NO PASSING
ZONES.



• SANGAMON & MENARD

FILE NAME = e:\pwwork\pwwid01\COXTE\0132883\0672088-SHT-plan1.dgn	USER NAME = coxte	DESIGNED -	REVISED -
PLOT SCALE = 100.0000' / IN.	CHECKED -	DRAWN -	REVISED -
PLOT DATE = Mar-26-2010 04:26:58PM	DATE -		REVISED -

**STATE OF ILLINOIS
DEPARTMENT OF TRANSPORTATION**

**PLAN SHEET
SECTION 102**

SCALE: SHEET NO. OF SHEETS STA. 240+00 TO STA. 210+00

F.A.S. RTE.	SECTION	COUNTY	TOTAL SHEETS	SHEET NO.
1573	101 RS-5, 102 RS-4		26	8
CONTRACT NO. 72C58			ILLINOIS FED. AID PROJECT	